

NUMBER OF INHABITANTS **Pennsylvania**

[Page numbers listed here omit the State prefix number which appears as part of the page number for each page. The prefix for this State is 40]

---

**MAPS** page

The State — Counties, Standard Metropolitan Statistical Areas, and Selected Places **3**

County Map Finding Guide **53**

The State — County Subdivisions **54**

Urbanized Areas **64**

---

**CHARTS**

Number of Inhabitants, 1970 and 1960 **4**

Percent Distribution by Place of Residence **5**

The State: 1900 to 1970, Total Population and Percent Change between Census Years **5**

---

**TABLES**

**DATA FOR THE STATE**

1      **Population of the State: Earliest Census to 1970** **7**  
           URBAN AND RURAL

-----

2      **Population by Size of Place: 1970 and 1960** **8**  
           URBAN AND RURAL

-----

3      **Population by Urban and Rural Residence: 1920 to 1970** **9**  
           SIZE OF PLACE

-----

4      **Population Inside and Outside SMSA's: 1970** **10**  
           SIZE OF PLACE

-----

5      **Population of Incorporated and Unincorporated Places: 1970 and 1960** **10**  
           SIZE OF PLACE

---

**DATA FOR PLACES**

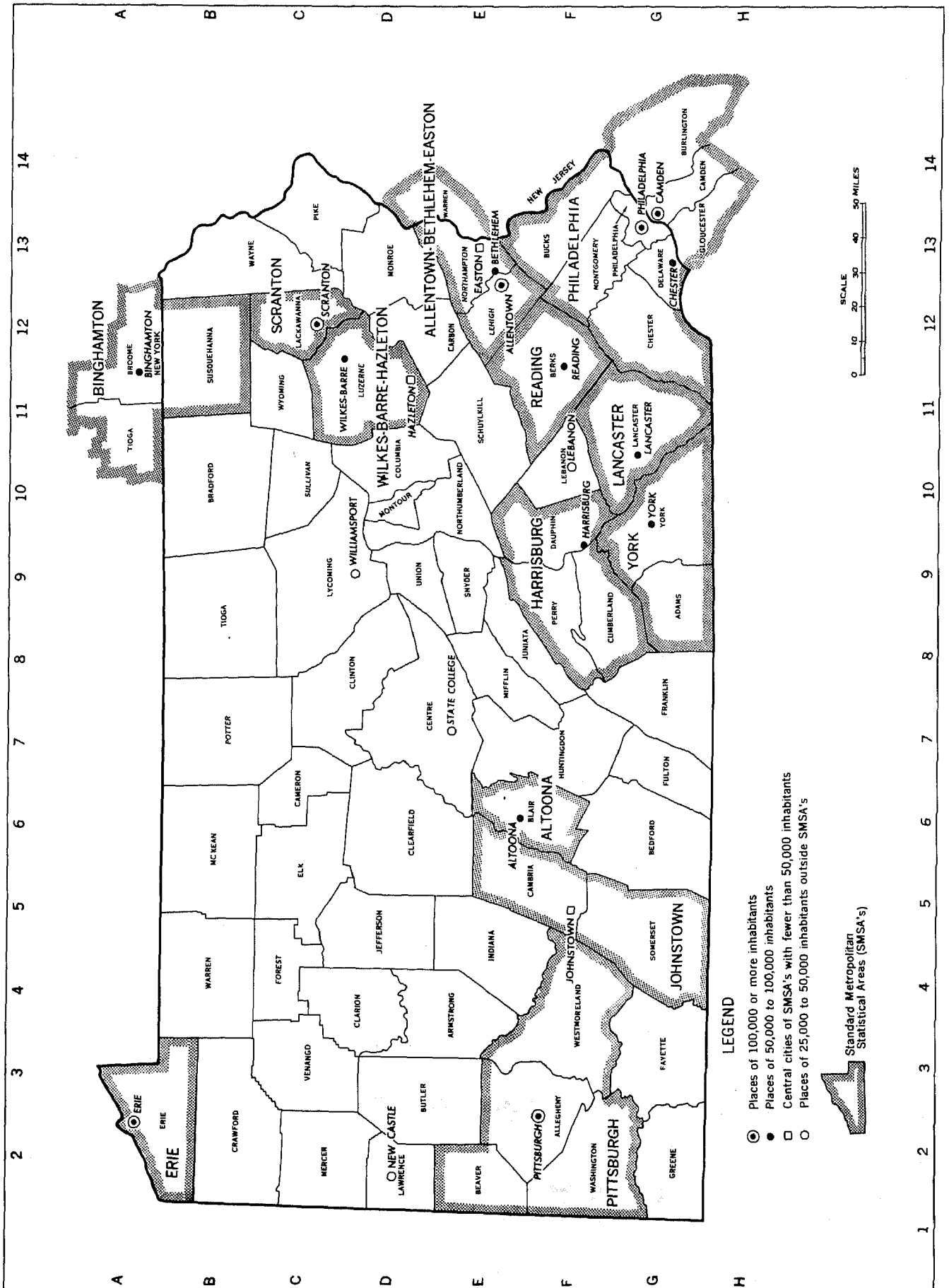
6      **Population of Places: 1970 and 1960** **11**  
           ALL INCORPORATED PLACES  
           UNINCORPORATED PLACES OF 1,000 OR MORE

-----

<b>TABLES</b>		page
<b>7</b>	<b>Population of Incorporated Places of 10,000 or More: 1900 to 1970</b>	<b>19</b>
<b>8</b>	<b>Population in 1970 of Areas Annexed Between 1960 and 1970</b> INCORPORATED PLACES OF 2,000 OR MORE, 1960	<b>23</b>
<b>DATA FOR COUNTIES</b>		
<b>9</b>	<b>Population and Land Area of Counties: 1970 and 1960</b> URBAN AND RURAL	<b>24</b>
<b>10</b>	<b>Population of County Subdivisions: 1970 and 1960</b> COUNTY SUBDIVISIONS	<b>26</b>
<b>DATA FOR URBANIZED AREAS</b>		
<b>11</b>	<b>Population of Urbanized Areas: 1970 and 1960</b> COMPONENT PARTS	<b>45</b>
<b>12</b>	<b>Population of Urbanized Areas, by Type of Residence: 1970</b> URBANIZED AREAS	<b>50</b>
<b>DATA FOR METROPOLITAN AREAS</b>		
<b>13</b>	<b>Population of SMSA's: 1970 and 1960</b> COMPONENT PARTS	<b>51</b>
<b>14</b>	<b>Population of SMSA's, by Type of Residence: 1970</b> URBAN AND RURAL	<b>52</b>
<b>DATA FOR CONGRESSIONAL DISTRICTS</b>		
<b>15</b>	<b>Population of Congressional Districts: 1970</b> URBAN AND RURAL	<b>52</b>

# PENNSYLVANIA

## Counties, Standard Metropolitan Statistical Areas, and Selected Places



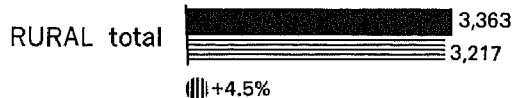

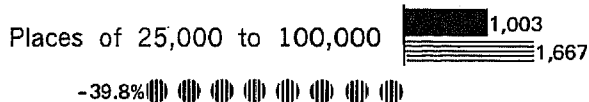
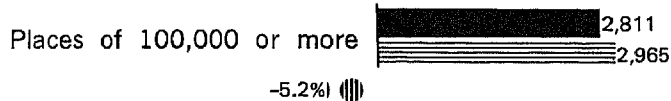
### Number of Inhabitants 1970 and 1960

FIGURES IN THOUSANDS EACH  = 5% CHANGE

#### THE STATE




#### URBAN and RURAL RESIDENCE



#### METROPOLITAN and NONMETROPOLITAN RESIDENCE


(SMSA's=Standard Metropolitan Statistical Areas)



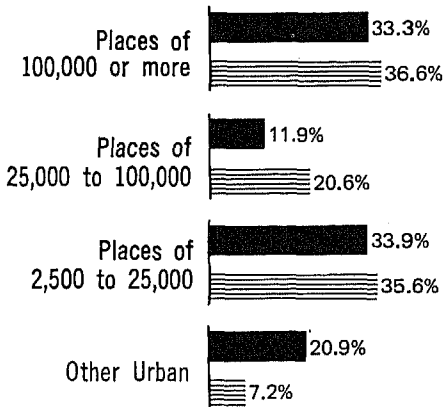
### Percent Distribution by Place of Residence

■ 1970 and ▨ 1960


#### THE STATE—URBAN and RURAL



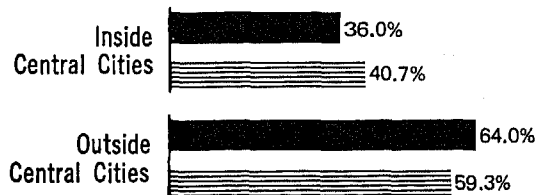
#### URBAN



#### THE STATE—INSIDE and OUTSIDE SMSA'S (SMSA's=Standard Metropolitan Statistical Areas)

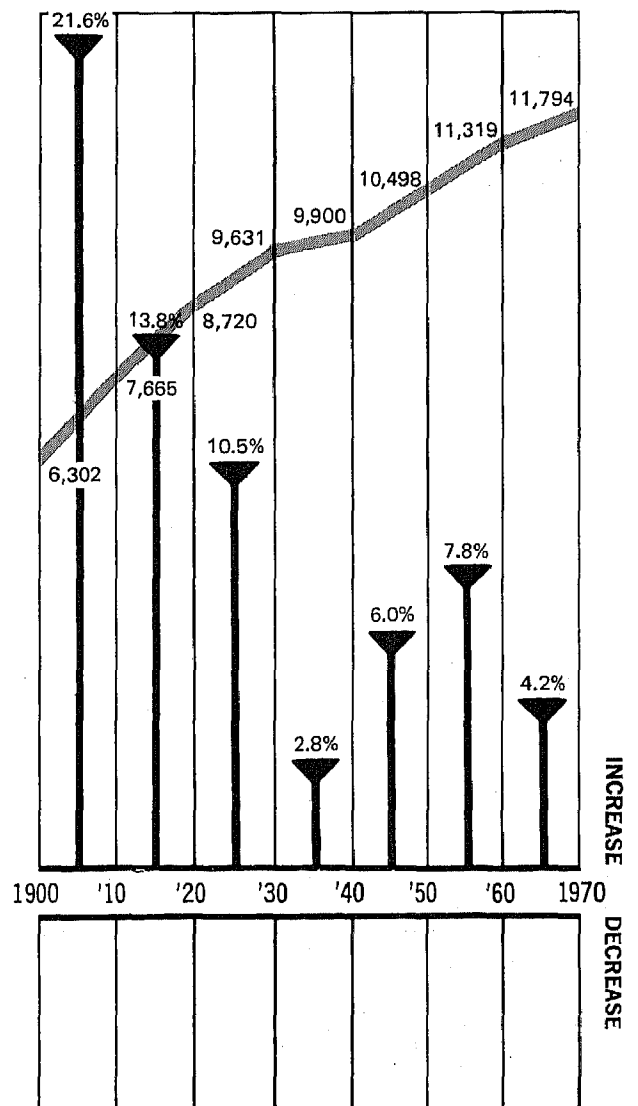


#### SMSA'S



### The State: 1900 to 1970

▬ Total Population IN THOUSANDS  
 ▼ Percent Change between Census Years



**CORRECTION NOTE**

The official 1970 population count for Pennsylvania, is 11,793,909, as shown in the tables of this report. Listed below are corrections for counties, county subdivisions, and places resulting from errors found after the tabulations were completed. The tables have not been revised to reflect these corrections.

	1970 population			1970 population	
	As shown in the tables	Corrected		As shown in the tables	Corrected
<b>Allegheny County.....</b>	<b>1,805,016</b>	<b>1,605,133</b>	<b>Lehigh County:</b>		
Avalon borough.....	7,065	7,010	Allentown city.....	109,527	109,871
Baldwin township.....	2,598	3,026	Salisbury township.....	11,390	11,285
Bethel Park borough.....	34,791	34,758	South Whitehall township.....	14,210	13,971
Braddock borough.....	8,682	8,795	<b>Luzerne County.....</b>	<b>342,301</b>	<b>342,329</b>
Braddock Hills borough.....	2,494	2,459	Dallas borough.....	2,913	2,398
Castle Shannon borough.....	11,899	12,036	Dallas township.....	5,232	5,747
Cheswick borough.....	2,580	2,563	Foster township.....	2,594	3,525
Crescent township.....	2,801	2,918	Hanover township.....	12,108	12,102
Edgewood borough.....	5,101	5,138	Hunlock township.....	1,682	1,744
Elizabeth borough.....	2,206	2,273	Nanticoke city.....	14,632	14,638
Elizabeth township.....	15,592	15,525	Union township.....	1,253	1,219
Emsworth borough.....	3,332	3,345	White Haven borough.....	2,134	1,203
Harmar township.....	3,899	3,816	<b>Mercer County.....</b>	<b>127,175</b>	<b>127,225</b>
Kilbuck township.....	1,720	1,694	East Lackawannock township.....	1,383	1,314
Mount Lebanon township.....	39,596	39,157	Farrell city.....	11,022	11,000
Mount Oliver borough.....	5,487	5,509	Hickory township.....	15,899	15,421
Munhall borough.....	16,674	16,574	Jackson Center borough.....	691	274
North Fayette township.....	6,148	5,626	Jackson township.....	274	691
Oakdale borough.....	1,614	2,136	Mercer borough.....	2,654	2,773
Ohio township.....	2,028	2,096	<b>Montgomery County.....</b>	<b>623,799</b>	<b>624,080</b>
Pittsburgh city.....	520,117	520,089	Abington township.....	62,899	63,625
Rankin borough.....	3,817	3,704	Abington (U).....	8,594	8,391
Sharpsburg borough.....	5,499	5,453	North Hills-Ardsley (U) (part).....	7,616	7,553
Swissvale borough.....	13,821	13,819	Roslyn (U) (part).....	15,561	15,942
Upper St. Clair township.....	15,411	15,471	Rydal (U).....	5,083	5,826
Whitaker borough.....	1,697	1,797	Willow Grove (U) (part).....	3,750	3,450
Whitehall borough.....	16,551	16,450	Cheltenham township.....	40,238	40,066
<b>Berks County:</b>			Cedarbrook-Melrose Park (U).....	9,980	9,990
Kutztown borough.....	6,017	4,166	Oak Lane (U).....	6,182	6,182
Maxatawny township.....	2,789	4,640	Ogontz (U).....	5,463	5,242
<b>Blair County:</b>			<b>Horsham township:</b>		
Altoona city.....	62,900	63,115	Hatboro West (U) (part).....	8,955	9,332
Blair township.....	2,445	3,228	Jenkintown borough.....	5,990	5,404
Catharine township.....	498	623	Lower Merion township.....	63,392	63,594
Duncansville borough.....	2,210	1,427	Ardmore (U).....	5,801	5,131
Logan township.....	11,496	11,281	Bryn Mawr (U).....	5,737	5,815
Williamsburg borough.....	1,704	1,579	Lower Moreland township.....	11,746	11,665
<b>Bucks County.....</b>	<b>415,056</b>	<b>416,728</b>	Lower Providence township:		
Bensalem township.....	33,038	33,042	Jefferson-Trooper (U) (part).....	4,531	5,410
Falls township.....	35,830	35,850	Perkiomen township.....	2,422	2,473
Hulmeville borough.....	908	906	Plymouth township.....	16,876	16,911
Langhorne borough.....	1,889	1,673	Cedar Heights (U) (part).....	3,118	3,141
Langhorne Manor borough.....	1,505	1,081	Lafayette Hills-Plymouth Meeting (U) (part).....	1,520	1,532
Middletown township.....	30,512	32,364	Penn Square-Plymouth Valley (U) (part).....	7,003	7,020
Pennel borough.....	2,248	2,686	Skipack township.....	5,316	5,285
<b>Butler County:</b>			<b>Springfield township:</b>		
Clay township.....	1,145	1,612	Oreland (U) (part).....	7,895	7,983
West Sunbury borough.....	683	216	Upper Dublin township.....	19,449	19,562
<b>Chester County.....</b>	<b>278,311</b>	<b>277,746</b>	North Hills-Ardsley (U) (part).....	1,479	1,465
Thornbury township.....	1,435	803	Oreland (U) (part).....	1,219	1,366
Tredyffrin township.....	23,337	23,404	Roslyn (U) (part).....	2,756	2,869
<b>Dauphin County.....</b>	<b>223,834</b>	<b>223,713</b>	Upper Merion township.....	23,699	23,743
Paxtang borough.....	2,160	2,039	Upper Moreland township:		
<b>Delaware County.....</b>	<b>600,035</b>	<b>603,456</b>	Hatboro West (U) (part).....	4,587	4,946
Chester Heights borough.....	1,277	597	<b>Northampton County.....</b>	<b>214,368</b>	<b>214,545</b>
Darby township.....	13,198	13,603	Easton city.....	30,256	29,450
Haverford township.....	55,132	56,873	Forks township.....	3,748	3,930
Nether Providence township.....	13,844	13,589	Hellertown borough.....	6,613	6,615
Radnor township.....	27,459	28,782	Lower Saucon township.....	5,371	6,246
Rose Valley borough.....	821	876	Wilson borough.....	8,482	8,406
Thornbury township.....	2,652	3,284	<b>Philadelphia County.....</b>	<b>1,948,609</b>	<b>1,949,996</b>
<b>Erie County:</b>			Philadelphia city.....	1,948,609	1,949,996
Union City borough.....	3,631	3,638	<b>Venango County:</b>		
Union township.....	1,482	1,475	Barkeyville borough.....	218	302
<b>Lackawanna County.....</b>	<b>234,107</b>	<b>234,131</b>	Irwin township.....	1,120	1,036
Carbondale city.....	12,808	12,478	<b>Westmoreland County:</b>		
Carbondale township.....	610	974	East Vandergrift borough.....	1,167	1,151
Dunmore borough.....	17,300	18,168	Greensburg city.....	15,870	17,077
Fell township.....	2,963	2,953	Hempfield township.....	39,196	36,208
Scranton city.....	103,564	102,696	New Stanton (U).....	1,793	( <sup>1</sup> )
<b>Lancaster County.....</b>	<b>319,693</b>	<b>320,079</b>	New Stanton borough.....	( <sup>2</sup> )	1,781
East Lampeter township.....	8,834	8,876	Vandergrift borough.....	7,873	7,889
West Hempfield township.....	6,119	6,505	Cedar Heights (U) (total).....	6,303	6,326
West Lampeter township.....	6,374	6,332	Hatboro West (U) (total).....	13,542	14,278
			Jefferson-Trooper (U) (total).....	13,022	13,901
			Lafayette Hills-Plymouth Meeting (U) (total).....	8,263	8,275
			North Hills-Ardsley (U) (total).....	13,173	13,096
			Oreland (U) (total).....	9,114	9,349
			Penn Square-Plymouth Valley (U) (total).....	20,238	20,255
			Roslyn (U) (total).....	18,317	18,611
			Willow Grove (U) (total).....	16,494	16,194

<sup>1</sup>Delete. <sup>2</sup>Not shown separately.

Table 1. Population of the State: Earliest Census to 1970

[For description of current and previous urban definitions and meaning of symbols, see text]

Urban and Rural	The State			Urban				Rural			Percent of total	
	Population	Change from preceding census		Places of 2,500 or more	Population	Change from preceding census		Population	Change from preceding census		Urban	Rural
		Number	Percent			Number	Percent		Number	Percent		
<b>Current urban definition:</b>												
1970 (Apr. 1).....	11,793,909	474,543	4.2	449	8,430,410	328,359	4.1	3,363,499	146,184	4.5	71.5	28.5
1960 (Apr. 1).....	11,319,366	821,354	7.8	442	8,102,051	699,015	9.4	3,217,315	122,339	4.0	71.6	28.4
1950 (Apr. 1).....	10,498,012	597,832	6.0	383	7,403,036	...	...	3,094,976	...	...	70.5	29.5
<b>Previous urban definition:</b>												
1960 (Apr. 1).....	11,319,366	821,354	7.8	412	7,419,910	434,501	6.2	3,899,456	386,853	11.0	65.6	34.4
1950 (Apr. 1).....	10,498,012	597,832	6.0	378	6,985,409	398,532	6.1	3,512,803	199,300	6.0	66.5	33.5
1940 (Apr. 1).....	9,900,180	268,830	2.8	355	6,586,877	53,366	0.8	3,313,303	215,464	7.0	66.5	33.5
1930 (Apr. 1).....	9,631,350	911,333	10.5	354	6,533,511	861,058	15.2	3,097,839	50,275	1.6	67.8	32.2
1920 (Jan. 1).....	8,720,017	1,054,906	13.8	319	5,672,453	1,041,784	22.5	3,047,564	13,122	0.4	65.1	34.9
1910 (Apr. 15).....	7,665,111	1,362,996	21.6	263	4,630,669	1,182,059	34.3	3,034,442	180,937	6.3	60.4	39.6
1900 (June 1).....	6,302,115	1,044,002	19.9	190	3,448,610	891,213	34.8	2,853,505	152,789	5.7	54.7	45.3
1890 (June 1).....	5,258,113	975,222	22.8	142	2,557,397	774,019	43.4	2,700,716	201,203	8.0	48.6	51.4
1880 (June 1).....	4,282,891	780,940	21.6	96	1,783,378	470,545	35.8	2,499,513	290,395	13.1	41.6	58.4
1870 (June 1).....	3,521,951	615,736	21.2	75	1,312,833	418,127	46.7	2,209,118	197,609	9.8	37.3	62.7
1860 (June 1).....	2,906,215	594,429	25.7	46	894,706	350,052	64.3	2,011,509	244,377	13.8	30.8	69.2
1850 (June 1).....	2,311,786	587,753	34.1	35	544,054	236,677	76.8	1,767,132	351,076	24.8	23.6	76.4
1840 (June 1).....	1,724,033	375,800	27.9	20	307,977	102,013	49.5	1,416,056	273,787	24.0	17.9	82.1
1830 (June 1).....	1,348,233	298,775	28.5	14	205,964	69,499	50.9	1,142,269	229,276	25.1	15.3	84.7
1820 (Aug. 7).....	1,049,458	239,367	29.5	11	136,465	32,680	31.5	912,993	206,687	29.3	13.0	87.0
1810 (Aug. 6).....	810,091	207,726	34.5	7	103,785	35,431	51.8	706,306	172,295	32.3	12.8	87.2
1800 (Aug. 4).....	602,365	167,992	38.7	5	68,354	24,258	55.0	534,011	143,734	36.8	11.3	88.7
1790 (Aug. 2).....	434,373	...	...	3	44,096	...	...	390,277	...	...	10.2	89.8

Table 2. Population by Size of Place: 1970 and 1960

[For meaning of symbols, see text]

Urban and Rural	1970 <sup>1</sup>				1960			
	Places	Population <sup>2</sup>	Percent of total population	Percent distribution	Places	Population	Percent of total population	Percent distribution
The State.....	1,170	11,793,909	100.0	...	1,171	11,319,366	100.0	...
<b>URBAN</b>								
Total.....	536	8,430,410	71.5	100.0	520	8,102,051	71.6	100.0
Inside urbanized areas.....	316	6,921,979	58.7	82.1	309	6,555,585	57.9	80.9
Central cities.....	14	3,341,951	28.3	39.6	13	3,520,822	31.1	43.5
Cities of--								
1,000,000 or more.....	1	1,948,609	16.5	23.1	1	2,002,512	17.7	24.7
500,000 to 1,000,000.....	1	520,117	4.4	6.2	1	604,332	5.3	7.5
250,000 to 500,000.....	-	-	-	-	-	-	-	-
100,000 to 250,000.....	3	342,322	2.9	4.1	3	358,230	3.2	4.4
50,000 to 100,000.....	7	458,171	3.9	5.4	8	555,748	4.9	6.9
Less than 50,000.....	2	72,732	0.6	0.9	-	-	-	-
Urban fringe.....	302	3,580,028	30.4	42.5	296	3,034,763	26.8	37.5
Places of 2,500 or more.....	215	1,817,847	15.4	21.6	218	2,450,471	21.6	30.2
100,000 or more.....	-	-	-	-	-	-	-	-
50,000 to 100,000.....	1	56,331	0.5	0.7	7	436,896	3.9	5.4
25,000 to 50,000.....	7	221,527	1.9	2.6	14	442,033	3.9	5.5
10,000 to 25,000.....	44	619,883	5.3	7.4	55	820,277	7.2	10.1
5,000 to 10,000.....	98	687,014	5.8	8.1	76	515,886	4.6	6.4
2,500 to 5,000.....	65	233,092	2.0	2.8	66	235,379	2.1	2.9
Places less than 2,500.....	87	114,737	1.0	1.4	78	108,669	0.9	1.3
2,000 to 2,500.....	20	44,927	0.4	0.5	21	46,961	0.4	0.6
1,500 to 2,000.....	13	23,082	0.2	0.3	12	20,610	0.2	0.3
1,000 to 1,500.....	21	26,231	0.2	0.3	16	20,486	0.2	0.3
Less than 1,000.....	33	20,497	0.2	0.2	29	17,612	0.2	0.2
Other urban.....	...	1,647,444	14.0	19.5	...	478,623	4.2	5.9
Outside urbanized areas.....	220	1,508,431	12.8	17.9	211	1,546,466	13.7	19.1
Places of--								
25,000 or more.....	6	194,608	1.7	2.3	7	232,224	2.1	2.9
10,000 to 25,000.....	31	450,091	3.8	5.3	36	521,696	4.6	6.4
5,000 to 10,000.....	70	472,583	4.0	5.6	65	436,057	3.9	5.4
2,500 to 5,000.....	113	391,149	3.3	4.6	103	356,489	3.1	4.4
<b>RURAL</b>								
Total.....	634	3,363,499	28.5	100.0	651	3,217,315	28.4	100.0
Places of 1,000 to 2,500.....	288	454,597	3.9	13.5	301	469,037	4.1	14.6
2,000 to 2,500.....	55	123,132	1.0	3.7	49	110,652	1.0	3.4
1,500 to 2,000.....	90	154,565	1.3	4.6	96	165,324	1.5	5.1
1,000 to 1,500.....	143	176,900	1.5	5.3	156	193,061	1.7	6.0
Places less than 1,000.....	346	171,063	1.5	5.1	350	177,663	1.6	5.5
Other rural <sup>3</sup> .....	...	2,737,839	23.2	81.4	...	2,570,615	22.7	79.9
<b>URBANIZED AREAS</b>								
Total.....	13	6,921,979	58.7	100.0	13	6,555,585	57.9	100.0
Areas of--								
1,000,000 or more.....	2	5,123,063	43.4	74.0	2	4,917,633	43.4	75.0
500,000 to 1,000,000.....	-	-	-	-	-	-	-	-
250,000 to 500,000.....	2	369,791	3.1	5.3	1	256,016	2.3	3.9
100,000 to 250,000.....	7	1,231,184	10.6	18.1	7	1,108,549	9.8	16.9
Less than 100,000.....	2	177,941	1.5	2.6	3	273,387	2.4	4.2

<sup>1</sup>In 1970, a portion of Archbald borough is classified as rural; the size classification in this table is based on the total population of Archbald. See section on "Extended cities" in text. <sup>2</sup>Figures for items under "Urban" and "Urbanized areas" exclude the population of Archbald classified as rural. <sup>3</sup>Figures for 1970 include population classified as rural in Archbald city.



Table 3. Population by Urban and Rural Residence: 1920 to 1970

[For meaning of symbols, see text. For information on "extended cities," see footnotes to table 2]

Size of Place	1970	1960	1950		1940	1930	1920
			Current urban definition	Previous urban definition			
<b>NUMBER OF PLACES</b>							
Urban.....	536	520	451	378	355	354	319
Places of 2,500 or more.....	449	442	383	378	355	354	319
1,000,000 or more.....	1	1	1	1	1	1	1
500,000 to 1,000,000.....	1	1	1	1	1	1	1
250,000 to 500,000.....	-	-	-	-	-	-	-
100,000 to 250,000.....	3	3	4	4	3	3	2
50,000 to 100,000.....	8	15	9	10	11	10	9
25,000 to 50,000.....	15	21	11	16	12	12	7
10,000 to 25,000.....	75	91	70	80	75	75	61
5,000 to 10,000.....	168	141	131	128	112	103	94
2,500 to 5,000.....	178	169	156	138	140	149	144
Places less than 2,500.....	87	78	68	...	...	...	...
Rural.....	634	651	682	628	640	641	659
Places of 1,000 to 2,500.....	288	301	306	232	230	216	229
Places less than 1,000.....	346	350	376	396	410	425	430
<b>Cumulative summary:</b>							
<b>Places of—</b>							
1,000,000 or more.....	1	1	1	1	1	1	1
500,000 or more.....	2	2	2	2	2	2	2
250,000 or more.....	2	2	2	2	2	2	2
100,000 or more.....	5	5	6	6	5	5	4
50,000 or more.....	13	20	15	16	16	15	13
25,000 or more.....	28	41	26	32	28	27	20
10,000 or more.....	103	132	96	112	103	102	81
5,000 or more.....	271	273	227	240	215	205	175
2,500 or more.....	449	442	383	378	355	354	319
<b>POPULATION</b>							
Urban.....	8,430,410	8,102,051	7,403,036	6,985,409	6,586,877	6,533,511	5,672,453
Places of 2,500 or more.....	6,688,229	7,517,759	6,662,600	6,985,409	6,586,877	6,533,511	5,672,453
1,000,000 or more.....	1,948,609	2,002,512	2,071,605	2,071,605	1,931,334	1,950,961	1,823,779
500,000 to 1,000,000.....	520,117	604,332	676,806	676,806	671,659	669,817	588,343
250,000 to 500,000.....	-	-	-	-	-	-	-
100,000 to 250,000.....	342,322	358,230	472,415	472,415	367,927	370,571	245,567
50,000 to 100,000.....	514,502	992,644	614,387	699,338	761,985	695,466	605,820
25,000 to 50,000.....	488,867	674,257	366,716	535,974	404,802	417,548	273,838
10,000 to 25,000.....	1,069,974	1,341,973	1,037,482	1,184,820	1,159,468	1,157,990	949,272
5,000 to 10,000.....	1,159,597	951,943	880,632	860,397	785,687	734,549	676,022
2,500 to 5,000.....	624,241	591,868	542,557	484,054	504,015	536,609	509,812
Places less than 2,500.....	114,737	105,669	101,916	...	...	...	...
Other urban.....	1,647,444	478,623	638,520	...	...	...	...
Rural.....	3,363,499	3,217,315	3,094,976	3,512,603	3,313,303	3,097,839	3,047,564
Places of 1,000 to 2,500.....	454,597	469,037	470,286	378,269	377,913	354,449	380,693
Places less than 1,000.....	171,063	176,810	191,176	204,813	207,305	204,178	199,231
Other rural.....	2,737,839	2,571,468	2,433,514	2,929,521	2,728,085	2,539,212	2,467,640
<b>Cumulative summary:</b>							
<b>Places of—</b>							
1,000,000 or more.....	1,948,609	2,002,512	2,071,605	2,071,605	1,931,334	1,950,961	1,823,779
500,000 or more.....	2,468,726	2,606,844	2,748,411	2,748,411	2,602,993	2,620,778	2,412,122
250,000 or more.....	2,468,726	2,606,844	2,748,411	2,748,411	2,602,993	2,620,778	2,412,122
100,000 or more.....	2,811,048	2,965,074	3,220,826	3,220,826	2,970,920	2,991,349	2,657,689
50,000 or more.....	3,325,550	3,957,718	3,835,213	3,920,164	3,732,905	3,686,815	3,263,509
25,000 or more.....	3,814,417	4,631,975	4,201,929	4,456,138	4,137,707	4,104,363	3,537,347
10,000 or more.....	4,884,391	5,973,948	5,239,411	5,640,958	5,297,175	5,262,353	4,486,619
5,000 or more.....	6,043,988	6,925,891	6,120,043	6,501,355	6,082,862	5,996,902	5,162,641
2,500 or more.....	6,668,229	7,517,759	6,662,600	6,985,409	6,586,877	6,533,511	5,672,453
<b>PERCENT OF TOTAL POPULATION</b>							
Urban.....	71.5	71.6	70.5	66.5	66.5	67.8	65.1
Places of 2,500 or more.....	56.5	66.4	63.5	66.5	66.5	67.8	65.1
1,000,000 or more.....	16.5	17.7	19.7	19.7	19.5	20.3	20.9
500,000 to 1,000,000.....	4.4	5.3	6.4	6.4	6.8	7.0	6.7
250,000 to 500,000.....	-	-	-	-	-	-	-
100,000 to 250,000.....	2.9	3.2	4.5	4.5	3.7	3.8	2.8
50,000 to 100,000.....	4.4	8.8	5.9	6.7	7.7	7.2	6.9
25,000 to 50,000.....	4.1	6.0	3.5	5.1	4.1	4.3	3.1
10,000 to 25,000.....	9.1	11.9	9.9	11.3	11.7	12.0	10.9
5,000 to 10,000.....	9.8	8.4	8.4	8.2	7.9	7.6	7.8
2,500 to 5,000.....	5.3	5.2	5.2	4.6	5.1	5.6	5.8
Places less than 2,500.....	1.0	0.9	1.0	...	...	...	...
Other urban.....	14.0	4.2	6.1	...	...	...	...
Rural.....	28.5	28.4	29.5	33.5	33.5	32.2	34.9
Places of 1,000 to 2,500.....	3.9	4.1	4.5	3.6	3.8	3.7	4.4
Places less than 1,000.....	1.5	1.6	1.8	2.0	2.1	2.1	2.3
Other rural.....	23.2	22.7	23.2	27.9	27.6	26.4	28.3
<b>Cumulative summary:</b>							
<b>Places of—</b>							
1,000,000 or more.....	16.5	17.7	19.7	19.7	19.5	20.3	20.9
500,000 or more.....	20.9	23.0	26.2	26.2	26.3	27.2	27.7
250,000 or more.....	20.9	23.0	26.2	26.2	26.3	27.2	27.7
100,000 or more.....	23.8	26.2	30.7	30.7	30.0	31.1	30.5
50,000 or more.....	28.2	35.0	36.5	37.3	37.7	38.3	37.4
25,000 or more.....	32.3	40.9	40.0	42.4	41.8	42.6	40.6
10,000 or more.....	41.4	52.8	49.9	53.7	53.5	54.6	51.5
5,000 or more.....	51.2	61.2	58.3	61.9	61.4	62.3	59.2
2,500 or more.....	56.5	66.4	63.5	66.5	66.5	67.8	65.1

NUMBER OF INHABITANTS

**Table 4. Population Inside and Outside Standard Metropolitan Statistical Areas: 1970**

[Place partly outside an SMSA is counted where the larger part of the population is located; population, however, is tabulated where located. For meaning of symbols, see text]

Size of Place	All places		Inside SMSA's		Outside SMSA's		Size of Place	All places		Inside SMSA's		Outside SMSA's	
	Number	Population	Number	Population	Number	Population		Number	Population	Number	Population	Number	Population
Total.....	1,170	11,793,909	689	9,365,552	481	2,428,357	Cumulative summary: Places of—						
Inside places...	1,170	7,408,631	689	6,176,490	481	1,232,141		1,000,000 or more..	1	1,948,609	1	1,948,609	-
Places of—							500,000 or more....	2	2,468,726	2	2,468,726	-	-
1,000,000 or more...	1	1,948,609	1	1,948,609	-	-	250,000 or more....	2	2,468,726	2	2,468,726	-	-
500,000 to 1,000,000	1	520,117	1	520,117	-	-	100,000 or more....	5	2,811,048	5	2,811,048	-	-
250,000 to 500,000..	-	-	-	-	-	-	50,000 or more....	13	3,325,550	13	3,325,550	-	-
100,000 to 250,000..	3	342,322	3	342,322	-	-	25,000 or more....	28	3,814,417	24	3,675,590	4	138,827
50,000 to 100,000...	8	514,502	8	514,502	-	-	10,000 or more....	103	4,884,391	78	4,453,795	25	430,596
25,000 to 50,000....	15	488,867	11	350,040	4	138,827	5,000 or more....	271	6,043,993	206	5,341,282	65	702,711
10,000 to 25,000....	75	1,069,974	54	778,205	21	291,769	2,500 or more....	449	6,668,234	327	5,766,579	122	901,655
5,000 to 10,000....	168	1,159,602	128	887,487	40	272,115	2,000 or more....	524	6,836,293	375	5,875,080	149	961,213
2,500 to 5,000....	178	624,241	121	425,297	57	198,944	1,500 or more....	627	7,013,940	439	5,985,098	188	1,028,842
2,000 to 2,500....	75	168,059	48	108,501	27	59,558	1,000 or more....	791	7,217,071	520	6,085,532	271	1,131,539
1,500 to 2,000....	103	177,647	64	110,018	39	67,629	500 or more....	968	7,348,039	607	6,150,480	361	1,197,559
1,000 to 1,500....	164	203,131	81	100,434	83	102,697	200 or more....	1,122	7,401,757	674	6,174,347	448	1,227,410
500 to 1,000....	177	130,968	87	64,948	90	66,020							
200 to 500....	154	53,718	67	23,867	87	29,851							
Less than 200....	48	6,874	15	2,143	33	4,731							
Outside places..	...	4,385,278	...	3,189,062	...	1,196,216							

**Table 5. Population of Incorporated and Unincorporated Places: 1970 and 1960**

[For meaning of symbols, see text]

Size of Place	1970						1960					
	All places		Incorporated places		Unincorporated places		All places		Incorporated places		Unincorporated places	
	Number	Population	Number	Population	Number	Population	Number	Population	Number	Population	Number	Population
Total.....	1,170	7,408,631	1,012	6,874,267	158	534,364	1,127	7,314,606	998	7,079,843	129	234,763
Places of—												
1,000,000 or more...	1	1,948,609	1	1,948,609	-	-	1	2,002,512	1	2,002,512	-	-
500,000 to 1,000,000	1	520,117	1	520,117	-	-	1	604,332	1	604,332	-	-
250,000 to 500,000..	-	-	-	-	-	-	-	-	-	-	-	-
100,000 to 250,000..	3	342,322	3	342,322	-	-	3	358,230	3	358,230	-	-
50,000 to 100,000....	8	514,502	8	514,502	-	-	9	619,406	9	619,406	-	-
25,000 to 50,000....	15	488,867	15	488,867	-	-	12	400,362	12	400,362	-	-
10,000 to 25,000....	75	1,069,974	66	933,331	9	136,643	75	1,090,221	75	1,090,221	-	-
5,000 to 10,000....	168	1,159,602	144	996,186	24	163,416	138	930,223	137	923,372	1	6,851
2,500 to 5,000....	178	624,241	152	536,394	26	87,847	160	557,804	139	487,416	21	70,388
2,000 to 2,500....	75	168,059	62	139,471	13	28,588	70	157,613	58	130,895	12	26,718
1,500 to 2,000....	103	177,647	74	128,737	29	48,910	108	185,934	75	130,180	33	55,754
1,000 to 1,500....	164	203,131	107	134,171	57	68,960	172	213,547	110	138,495	62	75,052
500 to 1,000....	177	130,968	177	130,968	-	-	183	136,009	183	136,009	-	-
200 to 500....	154	53,718	154	53,718	-	-	151	51,872	151	51,872	-	-
Less than 200....	48	6,874	48	6,874	-	-	44	6,541	44	6,541	-	-
Cumulative summary:												
Places of—												
1,000,000 or more..	1	1,948,609	1	1,948,609	-	-	1	2,002,512	1	2,002,512	-	-
500,000 or more....	2	2,468,726	2	2,468,726	-	-	2	2,606,844	2	2,606,844	-	-
250,000 or more....	2	2,468,726	2	2,468,726	-	-	2	2,606,844	2	2,606,844	-	-
100,000 or more....	5	2,811,048	5	2,811,048	-	-	5	2,965,074	5	2,965,074	-	-
50,000 or more....	13	3,325,550	13	3,325,550	-	-	14	3,584,480	14	3,584,480	-	-
25,000 or more....	28	3,814,417	28	3,814,417	-	-	26	3,984,842	26	3,984,842	-	-
10,000 or more....	103	4,884,391	94	4,747,748	9	136,643	101	5,075,063	101	5,075,063	-	-
5,000 or more....	271	6,043,993	238	5,743,934	33	300,059	239	6,005,286	238	5,998,435	1	6,851
2,500 or more....	449	6,668,234	390	6,280,328	59	387,906	399	6,563,090	377	6,485,851	22	77,239
2,000 or more....	524	6,836,293	452	6,419,799	72	416,494	469	6,720,703	435	6,616,746	34	103,957
1,500 or more....	627	7,013,940	526	6,548,536	101	465,404	577	6,906,637	510	6,796,926	67	159,711
1,000 or more....	791	7,217,071	633	6,682,707	158	534,364	749	7,120,184	620	6,885,421	129	234,763
500 or more....	968	7,348,039	810	6,813,675	158	534,364	932	7,256,193	803	7,021,430	129	234,763
200 or more....	1,122	7,401,757	964	6,867,393	158	534,364	1,083	7,308,065	954	7,073,302	129	234,763

Table 6. Population of Places: 1970 and 1960

[For changes in boundaries of incorporated places, see table 10. For meaning of symbols, see text]

All Incorporated Places Unincorporated Places of 1,000 or More	Counties	1970	1960	Percent change	All Incorporated Places Unincorporated Places of 1,000 or More	Counties	1970	1960	Percent change
Abbotstown borough.....	Adams.....	552	561	-1.6	Berlin borough.....	Somerset.....	1,766	1,600	10.4
Abington (U).....	Montgomery.....	8,594	...	...	Bernville borough.....	Berks.....	848	884	-4.1
Adamsburg borough.....	Westmoreland.....	251	191	31.4	Berrysburg borough.....	Dauphin.....	443	434	2.1
Adamstown borough.....	Berks.....	1,202	1,190	1.0	Berwick borough.....	Columbia.....	12,274	13,353	-8.1
Addison borough.....	Lancaster.....	370	222	66.7	Bessemer borough.....	Lawrence.....	1,427	1,491	-4.3
Akron borough.....	Lancaster.....	3,149	2,167	45.3	Bethany borough.....	Wayne.....	267	181	47.5
Alba borough.....	Bradford.....	184	192	-4.2	Bethel Park borough.....	Allegheny.....	34,791	23,650	47.1
Albion borough.....	Erie.....	1,768	1,630	8.5	Bethlehem city.....	Lehigh.....	72,686	75,408	-3.6
Alburtis borough.....	Lehigh.....	1,142	1,086	5.2	Big Beaver borough.....	Beaver.....	2,739	2,381	15.0
Aldan borough.....	Delaware.....	5,001	4,324	15.7	Biglerville borough.....	Adams.....	977	923	5.9
Alexandria borough.....	Huntingdon.....	495	381	29.9	Dig Run borough.....	Jefferson.....	826	857	-3.6
Aliquippa borough.....	Beaver.....	22,277	26,369	-15.5	Birdsboro borough.....	Berks.....	3,196	3,025	5.7
Allenport borough.....	Washington.....	762	981	-22.3	Birmingham borough.....	Huntingdon.....	115	136	-15.4
Allentown city.....	Lehigh.....	109,527	108,347	1.1	Black Lick (U).....	Indiana.....	1,974	...	...
Allison (U).....	Fayette.....	1,040	1,285	-19.1	Blain borough.....	Perry.....	287	336	-14.8
Almedia (U).....	Columbia.....	1,157	...	...	Blairsville borough.....	Indiana.....	4,411	4,930	-10.5
Altoona city.....	Blair.....	62,900	69,407	-9.4	Blakely borough.....	Lackawanna.....	6,391	6,374	0.3
Ambler borough.....	Montgomery.....	7,800	6,765	15.3	Blandon (U).....	Berks.....	1,113	...	...
Ambridge borough.....	Beaver.....	11,324	13,865	-18.3	Blannoxn borough.....	Allegheny.....	1,907	2,885	-8.5
Annyville (U).....	Lebanon.....	4,704	...	...	Bloomfield borough.....	Perry.....	1,032	987	4.6
Apollo borough.....	Armstrong.....	2,308	2,694	-14.3	Blooming Valley borough.....	Crawford.....	358	296	20.9
Appelwood borough.....	Armstrong.....	515	489	5.3	Bloomsburg town.....	Columbia.....	11,652	10,655	9.4
Archbald borough.....	Lackawanna.....	6,118	5,642	8.4	Blossburg borough.....	Tioga.....	1,753	1,956	-10.4
Urban part.....	...	6,113	...	...	Bohtown (U).....	Greene.....	1,055	1,167	-9.6
Rural part.....	...	5	...	...	Boiling Springs (U).....	Cumberland.....	1,521	1,182	28.7
Ardmore (U).....	Montgomery.....	5,801	...	...	Boliviar borough.....	Westmoreland.....	668	716	-6.7
Arendtsville borough.....	Adams.....	589	588	0.2	Bonneauville borough.....	Adams.....	819	...	...
Arlington Heights-	...	...	...	...	Boswell borough.....	Somerset.....	1,529	1,508	1.4
Pocono Park (U).....	Monroe.....	1,777	1,569	13.3	Rowmanstown borough.....	Carbon.....	864	888	-2.7
Armagh borough.....	Indiana.....	165	192	-14.1	Boyertown borough.....	Berks.....	4,428	4,067	8.9
Arnold city.....	Westmoreland.....	8,174	9,437	-13.4	Brackenridge borough.....	Allegheny.....	4,796	5,697	-15.8
Arona borough.....	Westmoreland.....	453	467	-3.0	Braddock borough.....	Allegheny.....	8,682	12,337	-29.6
Ashland borough.....	Columbia.....	4,737	5,237	-9.5	Braddock Hills borough*.....	Allegheny.....	2,494	2,414	3.3
...	Schuylkill.....	...	...	...	Bradford city.....	McKean.....	12,672	15,061	-15.9
Ashley borough.....	Luzerne.....	4,095	4,258	-3.8	Bradford Woods borough.....	Allegheny.....	970	866	12.0
Ashville borough.....	Cambria.....	409	422	-3.1	Brandywine Village (U).....	Montgomery.....	11,411	...	...
Aspinwall borough.....	Allegheny.....	3,541	3,727	-5.0	Brentwood borough.....	Allegheny.....	13,732	13,706	0.2
Atglen borough.....	Chester.....	740	721	2.6	Briar Creek borough.....	Columbia.....	456	399	14.3
Athens borough.....	Bradford.....	4,173	4,515	-7.6	Bridgeport borough.....	Montgomery.....	5,630	5,306	6.1
Atlas (U).....	Northumberland.....	1,527	1,574	-3.0	Bridgeville borough.....	Allegheny.....	6,717	7,112	-5.6
Atwood borough.....	Armstrong.....	123	131	-6.1	Bridgewater borough*.....	Beaver.....	966	1,292	-25.2
Auburn borough.....	Schuylkill.....	895	936	-4.4	British borough.....	Clearfield.....	364	398	-8.5
Austin borough.....	Potter.....	626	721	-13.2	Bristol borough.....	Bucks.....	12,085	12,364	-2.3
Avalon borough.....	Allegheny.....	7,065	6,859	3.0	Broad Top City borough.....	Huntingdon.....	283	334	-15.3
Avella (U).....	Washington.....	1,109	1,310	-15.3	Brockway borough.....	Jefferson.....	2,529	2,563	-1.3
Avis borough.....	Clinton.....	1,749	1,262	38.6	Brocthaven borough.....	Delaware.....	7,370	5,280	39.6
Avoca borough.....	Luzerne.....	3,543	3,582	-0.5	Brookville borough.....	Jefferson.....	4,314	4,620	-6.8
Avon (U).....	Lebanon.....	1,271	1,212	4.9	Browns town borough*.....	Cambria.....	1,035	1,379	-24.9
Avondale borough.....	Chester.....	1,025	1,016	0.9	Brownsville borough.....	Fayette.....	4,856	6,055	-19.8
Avonmore borough.....	Westmoreland.....	1,267	1,351	-6.2	Bruin borough.....	Butler.....	673	706	-4.7
Baden borough.....	Beaver.....	5,536	6,109	-9.4	Bryn Athyn borough*.....	Montgomery.....	970	1,057	-8.2
Bala Cynwyd (U).....	Montgomery.....	6,483	...	...	Bryn Mawr (U).....	Montgomery.....	5,737	...	...
Baldwin borough.....	Allegheny.....	26,729	24,489	9.1	Burgettstown borough.....	Washington.....	2,118	2,383	-11.1
Bally borough.....	Berks.....	1,197	1,033	15.9	Burlington borough.....	Bradford.....	148	115	28.7
Bangor borough.....	Northampton.....	5,425	5,766	-5.9	Burnham borough.....	Mifflin.....	2,607	2,755	-5.4
Barkeyville borough.....	Venango.....	218	...	...	Burnside borough.....	Clearfield.....	316	307	2.9
Barnesboro borough.....	Cambria.....	2,708	3,035	-10.8	Butler city.....	Butler.....	18,991	20,975	-10.9
Bath borough.....	Northampton.....	1,829	1,736	5.4	California borough.....	Washington.....	6,635	5,978	-11.0
Beallsville borough.....	Washington.....	434	481	-9.8	Callensburg borough.....	Clarion.....	249	280	-11.1
Dear Lake borough.....	Warren.....	281	260	8.1	Callery borough.....	Butler.....	416	419	-0.7
Beaver borough.....	Beaver.....	6,100	6,160	-1.0	Calumet-Norvelt (U).....	Westmoreland.....	2,588	...	...
Beaverdale-Lloydell (U).....	Cambria.....	1,579	1,862	-15.2	Cambridge Springs borough.....	Crawford.....	1,998	2,031	-1.6
Beaver Falls city.....	Beaver.....	14,375	16,240	-11.5	Campbelltown (U).....	Lebanon.....	1,355	1,061	27.7
Beaver Meadows borough.....	Carbon.....	1,274	1,392	-8.5	Camp Hill borough.....	Cumberland.....	9,931	8,559	16.0
Beavertown borough.....	Snyder.....	783	738	6.1	Canonsburg borough.....	Washington.....	11,439	11,877	-3.7
Bechtelsville borough.....	Berks.....	728	625	16.5	Canton borough.....	Bradford.....	2,037	2,102	-3.1
Bedford borough.....	Bedford.....	3,302	3,696	-10.7	Carbondale city.....	Lackawanna.....	12,808	13,595	-5.8
Beech Creek borough.....	Clinton.....	639	634	0.8	Carlisle borough.....	Cumberland.....	18,079	16,623	8.8
Bell Acres borough*.....	Allegheny.....	1,284	...	...	Carlisle Barracks (U).....	Cumberland.....	4,358	...	...
Bellefonte borough.....	Centre.....	6,828	6,088	12.2	Carmichaels borough.....	Greene.....	808	788	-22.8
Belle Vernon borough.....	Fayette.....	1,496	1,784	-16.1	Carnegie borough.....	Allegheny.....	10,864	11,887	-8.6
Belleville (U).....	Mifflin.....	1,817	1,539	18.1	Carnot-Moon (U).....	Allegheny.....	13,093	...	...
Bellevue borough.....	Allegheny.....	11,586	11,412	1.5	Carrlottown borough.....	Cambria.....	1,507	1,525	-1.2
Bellwood borough.....	Blair.....	2,395	2,330	2.8	Cassandra borough.....	Cambria.....	250	270	-7.4
Ben Avon borough.....	Allegheny.....	2,713	2,553	6.3	Casselman borough.....	Somerset.....	114	103	10.7
Ben Avon Heights borough.....	Allegheny.....	443	431	2.8	Cassville borough.....	Huntingdon.....	205	208	-1.4
Bendersville borough.....	Adams.....	528	484	9.1	Castle Shannon borough.....	Allegheny.....	11,899	11,836	0.5
Benson borough.....	Somerset.....	297	350	-15.1	Catasauqua borough.....	Lehigh.....	5,702	5,062	12.6
Bentleyville borough.....	Washington.....	2,714	3,160	-14.1	Catawissa borough.....	Columbia.....	1,701	1,824	-6.7
Benton borough.....	Columbia.....	1,027	981	4.7					

\*Revised since publication of 1960 reports.

NUMBER OF INHABITANTS

Table 6. Population of Places: 1970 and 1960-Continued

[For changes in boundaries of incorporated places, see table 10. For meaning of symbols, see text]

All Incorporated Places Unincorporated Places of 1,000 or More	Counties	1970	1960	Percent change	All Incorporated Places Unincorporated Places of 1,000 or More	Counties	1970	1960	Percent change
Cedarbrook-Melrose Park (U).....	Montgomery.....	9,980	...	...	Dallas borough.....	Luzerne.....	2,913	2,229	30.7
Cedar Heights (U).....	Montgomery.....	6,303	...	...	Dallastown borough.....	York.....	3,560	3,615	-1.5
Centerport borough.....	Berks.....	227	208	9.1	Dalton borough.....	Lackawanna.....	1,282	1,227	4.5
Centerville borough.....	Crawford.....	246	238	3.4	Danville borough.....	Montour.....	6,176	6,889	-10.3
Centerville borough.....	Washington.....	4,175	5,088	-17.9	Darby borough.....	Delaware.....	13,729	14,059	-2.3
Central City borough.....	Somerset.....	1,947	1,804	-3.6	Darlington borough.....	Beaver.....	344	306	12.4
Centralia borough.....	Columbia.....	1,165	1,435	-18.8	Dauphin borough.....	Dauphin.....	998	638	56.4
Centre Hall borough.....	Centre.....	1,282	1,109	15.6	Dawson borough.....	Fayette.....	676	707	-4.4
Chalfant borough.....	Allegheny.....	1,370	1,414	-3.1	Dayton borough.....	Armstrong.....	715	769	-7.0
Chalfont borough.....	Bucks.....	2,366	1,410	67.8	Deemston borough.....	Washington.....	711	873	-18.6
Chambersburg borough.....	Franklin.....	17,315	17,670	-2.0	Deer Lake borough.....	Schuylkill.....	347	334	3.9
Chapman borough.....	Northampton.....	191	237	-19.4	Delaware Water Gap borough.....	Monroe.....	533	554	-3.8
Charleoi borough.....	Washington.....	6,723	8,148	-17.5	Delmont borough.....	Westmoreland.....	1,934	1,313	47.3
Chatwood (U).....	Chester.....	7,168	3,621	98.0	Delta borough.....	York.....	778	822	-5.4
Cherry Tree borough.....	Indiana.....	485	469	3.4	Denver borough.....	Lancaster.....	2,248	1,875	19.9
Cherry Valley borough.....	Butler.....	73	82	-11.0	Derry borough.....	Westmoreland.....	3,338	3,426	-2.6
Chester city.....	Delaware.....	56,331	63,658	-11.5	Dickson City borough.....	Lackawanna.....	7,698	7,738	-0.5
Chester Heights borough.....	Delaware.....	1,277	534	139.1	Dillsburg borough.....	York.....	1,441	1,322	9.0
Chester Hill borough.....	Clearfield.....	868	919	-5.5	Donegal borough.....	Westmoreland.....	255	216	18.1
Chest Springs borough.....	Cambria.....	178	215	-17.2	Donora borough.....	Washington.....	8,825	11,131	-20.7
Cheswick borough.....	Allegheny.....	2,580	2,734	-5.6	Dormont borough.....	Allegheny.....	12,856	13,098	-1.8
Chey Chase Heights (U).....	Indiana.....	1,185	1,160	2.2	Dover borough.....	York.....	1,168	975	19.8
Chicora borough.....	Butler.....	1,166	1,156	0.9	Downingtown borough.....	Chester.....	7,437	5,598	32.9
Christiana borough.....	Lancaster.....	1,132	1,069	5.9	Doylestown borough.....	Bucks.....	8,270	5,917	39.8
Churchill borough.....	Allegheny.....	4,690	3,428	36.8	Dravosburg borough.....	Allegheny.....	2,916	3,458	-15.7
Clairton city.....	Allegheny.....	15,051	18,389	-18.2	Driftwood borough.....	Cameron.....	184	203	-9.4
Clarendon borough.....	Warren.....	735	825	-10.9	Dublin borough.....	Bucks.....	657	517	27.1
Clarion borough.....	Clarion.....	6,095	4,958	22.9	Du Bois city.....	Clearfield.....	10,112	10,667	-5.2
Clark borough.....	Mercer.....	467	312	49.7	Dubolstown borough.....	Lycoming.....	1,468	1,358	8.1
Clarks Green borough.....	Lackawanna.....	1,674	1,256	33.3	Dudley borough.....	Huntingdon.....	232	295	-21.4
Clarks Summit borough.....	Lackawanna.....	5,376	3,693	45.6	Dunbar borough.....	Fayette.....	1,499	1,536	-2.4
Clarksville borough.....	Greene.....	269	332	-19.0	Duncannon borough.....	Perry.....	1,739	1,800	-3.4
Claysburg (U).....	Blair.....	1,516	1,439	5.4	Duncansville borough.....	Blair.....	2,210	1,396	58.3
Claysville borough.....	Washington.....	951	986	-3.5	Dunleavy borough.....	Washington.....	405	408	-0.7
Clearfield borough.....	Clearfield.....	8,176	9,270	-11.8	Dunmore borough.....	Lackawanna.....	17,300	18,917	-8.5
Cleona borough.....	Lebanon.....	2,040	1,988	2.6	Dupont borough.....	Luzerne.....	3,431	3,669	-6.5
Clinton Heights borough.....	Delaware.....	8,348	8,005	4.3	Duquesne city.....	Allegheny.....	11,410	15,019	-24.0
Clintonville borough.....	Venango.....	321	311	3.2	Duryea borough.....	Luzerne.....	5,264	5,626	-6.4
Clymer borough.....	Indiana.....	2,054	2,251	-8.8	Dushore borough.....	Sullivan.....	718	731	-1.8
Coal Center borough.....	Washington.....	317	419	-24.3	Eagles Mere borough.....	Sullivan.....	157	138	13.8
Coaldale borough.....	Bedford.....	174	187	-7.0	East Bangor borough.....	Northampton.....	905	970	-6.7
Coaldale borough.....	Schuylkill.....	3,023	3,949	-23.4	East Berlin borough.....	Adams.....	1,086	1,037	4.7
Coalmont borough.....	Huntingdon.....	129	172	-25.0	East Berwick (U).....	Luzerne.....	2,090	1,258	66.1
Coalport borough.....	Clearfield.....	796	821	-3.0	East Brady borough.....	Clarion.....	1,218	1,282	-5.0
Coatesville city.....	Chester.....	12,331	12,971	-4.9	East Butler borough.....	Butler.....	919	1,007	-8.7
Cochranon borough.....	Crawford.....	1,229	1,139	7.9	East Conemaugh borough.....	Cambria.....	2,710	3,334	-18.7
Cokeburg borough.....	Washington.....	845	989	-14.6	East Faxon (U).....	Lycoming.....	4,175	3,641	14.7
Collegeville borough.....	Montgomery.....	3,191	2,254	41.6	East Greenville borough.....	Montgomery.....	2,003	1,931	3.7
Collingdale borough.....	Delaware.....	10,605	10,268	3.3	East Lansdowne borough.....	Delaware.....	3,186	3,224	-1.2
Columbia borough.....	Lancaster.....	11,237	12,075	-6.9	Eastlawn Gardens (U).....	Northampton.....	1,613	...	...
Colver (U).....	Cambria.....	1,175	1,261	-6.8	East McKeesport borough.....	Allegheny.....	3,233	3,470	-6.8
Colwyn borough.....	Delaware.....	3,169	3,074	3.1	Easton city.....	Northampton.....	30,256	31,955	-5.3
Confluence borough.....	Somerset.....	954	938	1.7	East Petersburg borough.....	Lancaster.....	3,407	2,053	66.0
Conneaut Lake borough.....	Crawford.....	745	700	6.4	East Pittsburgh borough.....	Allegheny.....	3,006	4,122	-27.1
Conneautville borough.....	Crawford.....	1,032	1,100	-6.2	East Prospect borough.....	York.....	547	623	-12.2
Connellsville city.....	Fayette.....	11,643	12,814	-9.1	East Rochester borough.....	Beaver.....	920	1,025	-10.2
Connoquenessing borough.....	Butler.....	553	513	7.8	East Side borough.....	Carbon.....	152	228	-33.3
Conshohocken borough.....	Montgomery.....	10,195	10,259	-0.6	East Springfield borough.....	Erie.....	593	511	16.0
Conway borough.....	Beaver.....	2,822	1,926	46.5	East Stroudsburg borough.....	Monroe.....	7,894	7,674	2.9
Conyngham borough.....	Luzerne.....	1,850	1,163	59.1	East Uniontown (U).....	Fayette.....	2,333	2,424	-3.8
Coopersburg borough.....	Lehigh.....	2,326	1,800	29.2	Eastvale borough.....	Beaver.....	421	513	-17.9
Cooperstown borough.....	Venango.....	478	267	79.0	East Vandergrift borough.....	Westmoreland.....	1,167	1,388	-15.9
Coplay borough.....	Lehigh.....	3,642	3,701	-1.6	East Washington borough.....	Washington.....	2,198	2,483	-11.5
Coraopolis borough.....	Allegheny.....	8,435	9,643	-12.5	Eau Claire borough.....	Butler.....	428	374	14.4
Cornwall borough.....	Lebanon.....	2,111	1,934	9.2	Ebensburg borough.....	Cambria.....	4,318	4,111	5.0
Corry city.....	Erie.....	7,435	7,744	-4.0	Economy borough.....	Beaver.....	7,176	5,925	21.1
Corsica borough.....	Jefferson.....	374	431	-13.2	Eddystone borough.....	Delaware.....	2,706	3,006	-10.0
Coudersport borough.....	Potter.....	2,831	2,889	-2.0	Edgewood borough.....	Allegheny.....	5,201	5,124	-0.4
Courtdale borough.....	Luzerne.....	1,027	845	21.5	Edgewood (U).....	Northumberland.....	3,186	3,389	-6.3
Crabtree (U).....	Westmoreland.....	1,021	...	...	Edgeworth borough.....	Allegheny.....	2,200	2,030	8.4
Crafton borough.....	Allegheny.....	8,233	8,418	-2.2	Edinboro borough.....	Erie.....	4,871	1,703	186.0
Cranesville borough.....	Erie.....	705	575	22.6	Edwardsville borough.....	Luzerne.....	5,633	5,711	-1.4
Creekside borough.....	Indiana.....	425	482	-11.8	Ehrenfeld borough.....	Cambria.....	397	566	-29.9
Cresson borough.....	Cambria.....	2,446	2,659	-8.0	Elco borough.....	Washington.....	459	521	-11.9
Cressona borough.....	Schuylkill.....	1,814	1,854	-2.2	Elderton borough.....	Armstrong.....	428	387	10.6
Cross Roads borough.....	York.....	163	166	-1.8	Eldred borough.....	McKean.....	1,092	1,107	-1.4
Curtisville (U).....	Allegheny.....	1,337	1,376	-2.8	Elgin borough.....	Erie.....	173	218	-20.6
Curwensville borough.....	Clearfield.....	3,189	3,231	-1.3	Elizabeth borough.....	Allegheny.....	2,206	2,597	-15.1
Daisytown borough.....	Cambria.....	371	388	-4.4	Elizabethtown borough.....	Lancaster.....	8,072	6,780	19.1
Dale borough.....	Cambria.....	2,274	2,807	-19.0	Elizabethville borough.....	Dauphin.....	1,629	1,455	12.0

Table 6. Population of Places: 1970 and 1960—Continued

[For changes in boundaries of incorporated places, see table 10. For meaning of symbols, see text]

All Incorporated Places	Unincorporated Places of 1,000 or More	Counties	1970			1960			Percent change
			1970	1960	Percent change	1970	1960	Percent change	
Elkland borough.....	Tioga.....	1,942	2,189	-11.3	Gilberton borough.....	Schuylkill.....	1,293	1,712	-24.5
Ellport borough.....	Lawrence.....	1,350	1,458	-7.4	Girard borough.....	Erie.....	2,613	2,451	6.6
Ellsworth borough.....	Washington.....	1,268	1,456	-12.9	Girardville borough.....	Schuylkill.....	2,450	2,958	-17.2
Ellwood City borough.....	Beaver.....	10,857	12,413	-12.5	Glasgow borough.....	Beaver.....	112	142	-21.1
Elverson borough.....	Lawrence.....	509	472	7.8	Glassport borough.....	Allegheny.....	7,450	8,418	-11.5
Elysburg (U).....	Northumberland.....	1,337	1,100	21.5	Glen Campbell borough.....	Indiana.....	408	400	2.0
Emblenton borough.....	Venango.....	854	844	1.2	Glendon borough*	Northampton.....	637	555	14.8
Emmaus borough.....	Lehigh.....	11,611	10,262	12.2	Glenfield borough*	Allegheny.....	406	741	-45.2
Emporium borough.....	Cameron.....	3,074	3,397	-9.5	Glen Hope borough.....	Clearfield.....	163	169	-3.6
Emsworth borough.....	Allegheny.....	3,332	3,341	-0.3	Glen Lyon (U).....	Luzerne.....	3,408	4,173	-18.3
Enon Valley borough.....	Lawrence.....	427	455	-6.2	Glenolden borough.....	Delaware.....	8,697	7,249	20.0
Ephrata borough.....	Lancaster.....	9,662	7,688	25.7	Glen Rock borough.....	York.....	1,600	1,546	3.5
Erle city.....	Erie.....	129,231	138,440	-6.7	Glenside (U).....	Montgomery.....	17,353	...	...
Esby (U).....	Columbia.....	1,652	1,375	20.1	Goldsboro borough.....	York.....	576	542	6.2
Etna borough.....	Allegheny.....	5,819	5,519	5.4	Gordon borough.....	Schuylkill.....	856	888	-3.6
Evans City borough.....	Butler.....	2,144	1,825	17.5	Grampani borough.....	Clearfield.....	511	529	-3.4
Everett borough.....	Bedford.....	2,243	2,279	-1.6	Gratz borough.....	Dauphin.....	675	704	-4.1
Everson borough.....	Fayette.....	1,143	1,304	-12.3	Great Bend borough.....	Susquehanna.....	826	777	6.3
Exeter borough.....	Luzerne.....	4,670	4,747	-1.6	Greencastle borough.....	Franklin.....	3,293	2,988	10.2
Export borough*.....	Westmoreland.....	1,402	1,518	-7.6	Greenlane borough.....	Montgomery.....	543	582	-6.7
Factoryville borough.....	Wyoming.....	922	991	-7.0	Greensboro borough.....	Greene.....	439	505	-13.1
Fairchance borough.....	Fayette.....	1,906	2,120	-10.1	Greensburg city.....	Westmoreland.....	15,870	17,383	-8.7
Fairdale (U).....	Greene.....	1,621	...	...	Green Tree borough.....	Allegheny.....	6,441	5,226	23.2
Fairfield borough.....	Adams.....	547	519	5.4	Greenville borough.....	Mercer.....	8,704	8,765	-0.7
Fairhope-Arnold City (U)	Fayette.....	3,239	2,803	15.6	Grove City borough.....	Mercer.....	8,312	8,368	-0.7
Fairview borough.....	Butler.....	235	218	7.8	Halifax borough.....	Dauphin.....	907	824	10.1
Fairview borough.....	Erie.....	1,707	1,399	22.0	Hallam borough*	York.....	1,825	1,234	47.9
Fairview-Ferndale (U).....	Northumberland.....	3,723	4,067	-8.5	Hallstead borough.....	Susquehanna.....	1,447	1,580	-8.4
Falls Creek borough.....	Clearfield.....	1,255	1,344	-6.6	Hamburg borough.....	Berks.....	3,909	3,747	4.3
Fallston borough*.....	Beaver.....	571	410	39.3	Hanover borough.....	York.....	15,623	15,538	0.5
Farrell city.....	Mercer.....	11,022	13,793	-20.1	Harleysville (U).....	Montgomery.....	1,448	1,442	...
Fawn Grove borough.....	York.....	485	409	18.6	Harmony borough.....	Butler.....	1,207	1,142	5.7
Faxon (U).....	Lycoming.....	1,946	1,841	5.7	Harrisburg city.....	Dauphin.....	68,061	79,697	-14.6
Fayette City borough.....	Fayette.....	968	1,159	-16.5	Harrisville borough.....	Butler.....	944	896	5.4
Fayetteville (U).....	Franklin.....	2,449	...	...	Hartleton borough.....	Union.....	223	234	-4.7
Fellsburg (U).....	Westmoreland.....	1,092	...	...	Harveys Lake borough.....	Luzerne.....	1,693	...	...
Felton borough.....	York.....	425	430	-1.2	Hastings borough.....	Cambria.....	1,791	1,751	2.3
Ferndale borough*	Cambria.....	2,482	2,717	-8.6	Hatboro borough.....	Montgomery.....	8,880	7,315	21.4
Finleyville borough*	Washington.....	379	552	-34.9	Hatboro West (U).....	Montgomery.....	13,542	...	...
Fisher-Eldora (U).....	Washington.....	3,101	...	...	Hatfield borough.....	Montgomery.....	2,385	1,941	22.9
Fleetwood borough.....	Berks.....	3,064	2,647	15.8	Hawley borough.....	Wayne.....	1,331	1,433	-7.1
Flemington borough.....	Clinton.....	1,519	1,608	-5.5	Hawthorne borough.....	Clarion.....	552	612	-9.8
Flourtown (U).....	Montgomery.....	9,149	...	...	Haysville borough*.....	Allegheny.....	154	143	7.7
Folcroft borough.....	Delaware.....	9,610	7,013	37.0	Hayti (U).....	Chester.....	1,559	...	...
Ford City borough.....	Armstrong.....	4,749	5,440	-12.7	Hazleton city.....	Luzerne.....	30,426	32,056	-5.1
Ford Cliff borough.....	Armstrong.....	526	590	-10.8	Heidelberg borough*.....	Allegheny.....	2,034	2,118	-4.0
Forest City borough.....	Susquehanna.....	2,322	2,651	-12.4	Hellertown borough.....	Northampton.....	6,613	6,716	-1.5
Forest Hills borough.....	Allegheny.....	9,561	8,796	8.7	Herndon borough.....	Northumberland.....	507	622	-18.5
Forksville borough.....	Sullivan.....	158	131	20.6	Hersey (U).....	Dauphin.....	7,407	6,851	8.1
Forty Fort borough.....	Luzerne.....	6,114	6,431	-4.9	Highfield (U).....	Butler.....	2,994	2,471	21.2
Fountain Hill borough.....	Lehigh.....	5,384	5,428	-0.8	Highland Park (U).....	Mifflin.....	1,704	1,534	11.1
Foxburg borough.....	Clarion.....	353	383	-7.8	Highland Park (U).....	Northampton.....	5,500	...	...
Fox Chapel borough.....	Allegheny.....	4,684	3,302	41.9	Highspire borough.....	Dauphin.....	2,947	2,999	-1.7
Frackville borough.....	Schuylkill.....	5,445	5,654	-3.7	Hillcrest (U).....	Mercer.....	3,897	3,541	10.1
Frankfort Springs borough.....	Beaver.....	144	180	-20.0	Hiller (U).....	Fayette.....	1,888	1,746	-3.3
Franklin borough*.....	Cambria.....	864	1,352	-36.1	Holidaysburg borough.....	Blair.....	6,262	6,475	-3.3
Franklin city.....	Venango.....	8,629	9,586	-10.0	Homeacre-Lyndora (U).....	Butler.....	8,415	...	...
Franklin Park borough.....	Allegheny.....	5,310	...	...	Homer City borough.....	Indiana.....	2,465	2,471	-0.2
Franklintown borough.....	York.....	279	287	-2.8	Homestead borough.....	Allegheny.....	6,309	7,502	-15.9
Fredericksburg (U).....	Crawford.....	1,073	1,269	-8.2	Hometown (U).....	Schuylkill.....	1,013	...	...
Fredericktown (U).....	Washington.....	1,067	1,270	-16.0	Homewood borough*.....	Beaver.....	212	305	-30.5
Fredonia borough.....	Mercer.....	731	657	11.3	Honesdale borough.....	Wayne.....	5,224	5,569	-6.2
Freeburg borough.....	Snyder.....	636	575	10.6	Honey Brook borough.....	Chester.....	1,115	1,023	9.0
Freedom borough.....	Beaver.....	2,643	2,895	-8.7	Hookstown borough.....	Beaver.....	246	295	-16.6
Freeland borough.....	Luzerne.....	4,784	5,068	-5.6	Hooversville borough.....	Somerset.....	962	1,120	-14.1
Freemansburg borough*.....	Northampton.....	1,681	1,652	1.8	Hop Bottom borough.....	Susquehanna.....	430	381	12.9
Freeport borough.....	Armstrong.....	2,375	2,439	-2.6	Hopewell borough.....	Bedford.....	290	301	-3.7
Friendsville borough.....	Susquehanna.....	77	60	28.3	Hopwood (U).....	Fayette.....	2,190	1,615	35.6
Fullerton (U).....	Lehigh.....	7,908	...	...	Houston borough.....	Washington.....	1,812	1,865	-2.8
Galeton borough.....	Potter.....	1,552	1,646	-5.7	Houtzdale borough.....	Clearfield.....	1,193	1,239	-3.7
Gallitzin borough.....	Cambria.....	2,496	2,783	-10.3	Howard borough.....	Centre.....	751	770	-2.5
Gap (U).....	Lancaster.....	1,022	...	...	Hughestown borough*.....	Luzerne.....	1,407	1,615	-12.9
Garden View (U).....	Lycoming.....	2,662	2,418	10.1	Hughesville borough.....	Lycoming.....	2,249	2,218	1.4
Garrett borough.....	Somerset.....	616	617	-0.2	Hummelstown borough*.....	Bucks.....	908	968	-6.2
Geistown borough.....	Cambria.....	3,633	3,186	14.0	Hummelstown borough.....	Dauphin.....	4,723	4,474	5.6
General Wayne (U).....	Montgomery.....	5,368	...	...	Hunker borough.....	Westmoreland.....	375	380	-1.3
Georgetown borough.....	Beaver.....	234	246	-4.9	Huntingdon borough.....	Huntingdon.....	6,987	7,234	-3.4
Gettysburg borough.....	Adams.....	7,275	7,960	-8.6	Hyde (U).....	Clearfield.....	1,264	...	...
					Hyde Park borough.....	Westmoreland.....	729	683	6.7
					Hydretown borough.....	Crawford.....	725	679	6.8
					Hyndman borough.....	Bedford.....	1,151	1,124	2.4

NUMBER OF INHABITANTS

PENNSYLVANIA 40-13

Table 6. Population of Places: 1970 and 1960-Continued

[For changes in boundaries of incorporated places, see table 10. For meaning of symbols, see text ]

All Incorporated Places					All Incorporated Places				
Unincorporated Places of 1,000 or More	Counties	1970	1960	Percent change	Unincorporated Places of 1,000 or More	Counties	1970	1960	Percent change
Imperial-Enlow (U)	Allegheny	2,385	1,592	49.8	Lewistown borough	Mifflin	11,098	12,640	-12.2
Indiana borough	Indiana	16,100	13,005	23.8	Liberty borough	Allegheny	3,594	3,624	-0.8
Indian Lake borough	Somerset	129	...	...	Liberty borough	Tioga	235	269	-12.6
Industry borough	Beaver	2,442	2,338	4.4	Ligonier borough	Westmoreland	2,258	2,276	-0.8
Ingram borough	Allegheny	4,902	4,730	3.6	Lilly borough	Cambria	1,429	1,642	-13.0
Irvona borough	Clearfield	714	781	-8.6	Lincoln borough*	Allegheny	1,885	1,686	11.8
Irwin borough	Westmoreland	4,059	4,270	-4.9	Linesville borough	Crawford	1,265	1,255	0.8
Ivyland borough*	Bucks	600	425	41.2	Lintown-West Lawn (U)	Union	1,851	1,628	13.7
Jackson Center borough	Mercer	691	292	136.6	Lititz borough	Lancaster	7,072	5,987	18.1
Jacksonville borough	Indiana	141	180	-21.7	Little Meadows borough	Susquehanna	337	301	12.0
Jacobus borough	York	1,360	968	40.5	Littlestown borough	Adams	3,026	2,756	9.8
Janestown borough	Mercer	937	897	4.5	Liverpool borough	Perry	847	894	-5.3
Jeannette city	Westmoreland	15,209	16,565	-8.2	Lock Haven city	Clinton	11,427	11,748	-2.7
Jeddo borough	Luzerne	177	183	-3.3	Loganton borough	Clinton	436	385	13.2
Jefferson borough	Allegheny	8,512	8,280	2.8	Loganville borough	York	921	742	24.1
Jefferson borough	Greene	366	442	-17.2	Long Branch borough	Washington	582	517	12.6
Jefferson borough	York	540	447	20.8	Lorain borough*	Cambria	972	1,324	-26.6
Jefferson-Trooper (U)	Montgomery	13,022	...	...	Loretto borough	Cambria	1,661	1,338	24.1
Jenkintown borough	Montgomery	5,990	5,017	19.4	Lower Burrell city	Westmoreland	13,654	11,952	14.2
Jennerstown borough	Somerset	621	422	47.2	Lucerne Mines (U)	Indiana	1,380	1,524	-9.5
Jermyn borough*	Lackawanna	2,435	1,397	1.6	Lumber City borough	Clearfield	57	164	-65.2
Jerome (U)	Somerset	1,158	1,241	-6.7	Luzerne borough	Luzerne	4,504	5,118	-12.0
Jersey Shore borough	Iycoming	5,322	5,613	-5.2	Lykens borough	Dauphin	2,506	2,527	-0.8
Jessup borough	Lackawanna	4,948	5,456	-9.3	Lynnwood-Pricedale (U)	Fayette	3,191	2,230	43.1
Jim Thorpe borough	Carbon	5,456	5,945	-8.2		Westmoreland			
Johnsonburg borough	Elk	4,304	4,966	-13.3	Lyons borough	Berks	589	571	3.2
Johnstown city	Cambria	42,476	53,949	-21.3	McAdoo borough	Schuylkill	3,326	3,560	-6.6
Jonestown borough	Lebanon	954	813	17.3	McChesneytown-				
Juniata Terrace borough	Mifflin	733	...	...	Loyalhanna (U)	Westmoreland	4,283	3,138	36.5
Kane borough	McKean	5,001	5,380	-7.0	McClure borough	Snyder	1,094	...	...
Karns City borough	Butler	379	404	-6.2	McConnellsburg borough	Fulton	1,228	1,245	-1.4
Kenhorst borough	Berks	3,482	2,815	23.7	McDonald borough	Allegheny	2,879	3,141	-8.3
Kenilworth (U)	Chester	1,598	...	...		Washington			
Kennett Square borough	Chester	4,876	4,355	12.0	McEwensville borough	Northumberland	247	290	-14.8
Kingston borough	Luzerne	18,325	20,261	-9.6	McKeesport city	Allegheny	37,977	45,489	-16.5
Kistler borough	Mifflin	369	391	-5.6	McKees Rocks borough	Allegheny	11,901	13,185	-9.7
Kittanning borough	Armstrong	6,231	6,793	-8.3	McSherrystown borough	Adams	2,773	2,839	-2.3
Kittanning Heights (U)	Armstrong	1,347	...	...	McVeytown borough	Mifflin	486	488	-0.4
Knox borough	Clarion	1,306	1,247	4.7	McWangie borough	Lehigh	1,414	1,266	11.7
Knoxville borough	Tioga	698	694	0.6	Madison borough	Westmoreland	436	399	9.3
Koppel borough*	Beaver	1,312	1,389	-5.5	Mahaffey borough	Clearfield	482	582	-17.2
Kulpmont borough	Northumberland	4,026	4,288	-6.1	Mahanoy City borough	Schuylkill	7,257	8,536	-15.0
Kutztown borough	Berks	6,017	3,312	81.7	Malvern borough	Chester	2,583	2,268	13.9
Laceyville borough	Wyoming	452	468	-3.4	Manchester borough	York	2,391	1,454	64.4
Lafayette Hills-Plymouth Meeting (U)	Montgomery	8,263	...	...	Manheim borough	Lancaster	5,434	4,790	13.4
Lafin borough	Luzerne	399	235	69.8	Manns Choice borough	Bedford	334	351	-4.8
Lake City borough	Erie	2,117	1,722	22.9	Manor borough*	Westmoreland	2,276	1,136	100.4
Lancaster city	Lancaster	57,690	61,055	-5.5	Manorville borough	Armstrong	445	557	-20.1
Landingville borough	Schuylkill	175	224	-21.9	Mansfield borough	Tioga	4,114	2,678	53.6
Landisburg borough	Perry	269	285	-5.6	Mapleton borough	Huntingdon	661	666	-0.8
Lanesboro borough	Susquehanna	550	502	9.6	Marcus Hook borough	Delaware	3,041	3,299	-7.8
Langhorne borough*	Bucks	1,889	1,924	-1.8	Marianna borough	Washington	875	1,088	-19.6
Langhorne Manor borough*	Bucks	1,505	1,001	50.3	Marietta borough	Lancaster	2,838	2,385	19.0
Lansdale borough	Montgomery	18,461	12,612	46.3	Marion Center borough	Indiana	446	407	9.6
Lansdowne borough	Delaware	14,080	12,601	11.8	Marion Heights borough	Northumberland	958	1,132	-15.4
Lansford borough	Carbon	5,168	5,958	-13.3	Marklesburg borough	Huntingdon	232	197	17.8
Laporte borough	Sullivan	207	195	6.2	Markleysburg borough	Fayette	367	345	6.4
Larksville borough	Luzerne	3,937	4,390	-10.3	Mars borough	Butler	1,488	1,522	-2.2
Latrobe borough	Westmoreland	11,749	11,932	-1.5	Marshallton (U)	Northumberland	1,802	2,316	-22.2
Laureldale borough	Berks	4,519	4,051	11.6	Martinsburg borough	Blair	2,088	1,772	17.8
Laurel Run borough*	Luzerne	327	855	-61.8	Marysville borough*	Perry	2,328	2,580	-9.8
Lawrenceville borough	Tioga	605	548	10.4	Masontown borough	Fayette	4,226	4,730	-10.7
Lawson Heights (U)	Westmoreland	3,844	...	...	Matamoros borough	Pike	2,244	2,087	7.5
Lebanon city	Lebanon	28,572	30,045	-4.9	Mayfield borough*	Lackawanna	2,176	1,996	9.0
Lebanon South (U)	Lebanon	3,457	...	...	Meadowlands-McGovern (U)	Washington	3,609	1,967	83.5
Leechburg borough	Armstrong	2,999	3,545	-15.4	Meadville city	Crawford	16,573	16,671	-0.6
Leesport borough	Berks	1,158	1,138	1.8	Mechanicsburg borough	Cumberland	9,385	8,123	15.5
Leetsdale borough*	Allegheny	1,862	2,153	-13.5	Mechanicsville (U)	Montour	2,046	1,758	16.4
Leighton borough	Carbon	6,095	6,318	-3.5	Mechanicsville borough	Schuylkill	663	588	12.8
Leith-Hatfield (U)	Fayette	2,668	1,622	64.5	Media borough	Delaware	6,444	5,803	11.0
Lemont (U)	Centre	2,547	1,153	120.9	Mercer borough	Mercer	2,654	2,800	-5.2
Lemoine borough	Cumberland	4,625	4,662	-0.8	Mercersburg borough	Franklin	1,727	1,759	-1.8
Lenape Heights (U)	Armstrong	1,233	...	...	Meridian (U)	Butler	2,234	1,649	35.5
Lenhartsville borough	Berks	220	209	5.3	Merion (U)	Montgomery	5,686	...	...
Le Raysville borough	Bradford	346	371	-6.7	Meshoppen borough	Wyoming	482	470	2.6
Lewisberry borough	York	490	314	56.1	Meyersdale borough	Somerset	2,648	2,901	-8.7
Lewisburg borough	Union	6,376	5,523	15.4	Middleboro borough	Erie	462	442	4.5
Lewis Run borough	McKean	756	714	5.9	Middleburg borough	Snyder	1,369	1,366	0.2
					Middleport borough	Schuylkill	609	775	-21.4
					Middletown borough	Dauphin	9,080	11,182	-18.8

Table 6. Population of Places: 1970 and 1960-Continued

[For changes in boundaries of incorporated places, see table 10. For meaning of symbols, see text ]

All Incorporated Places		Counties	1970	1960	Percent change	All Incorporated Places		Counties	1970	1960	Percent change
Unincorporated Places of 1,000 or More						Unincorporated Places of 1,000 or More					
Midland borough.....	Beaver.....		5,271	6,425	-18.0	New Eagle borough.....	Washington.....		2,497	2,870	-6.5
Midway (U).....	Adams.....		1,638	1,568	4.3	Newell borough.....	Fayette.....		650	746	-12.9
Midway borough.....	Washington.....		1,188	1,012	17.4	New Florence borough.....	Westmoreland.....		929	958	-3.0
Mifflin borough.....	Juniata.....		640	745	-14.1	New Freedom borough.....	York.....		1,495	1,395	7.2
Mifflinburg borough.....	Union.....		2,607	2,476	5.3	New Galilee borough*.....	Beaver.....		624	593	5.2
Mifflintown borough.....	Juniata.....		828	887	-6.7	New Holland borough.....	Lancaster.....		3,871	3,425	15.9
Mifflinville (U).....	Columbia.....		1,074	1,027	4.6	New Hope borough.....	Bucks.....		978	958	2.1
Milesburg borough.....	Centre.....		1,198	1,158	3.3	New Kensington city.....	Westmoreland.....		20,312	23,485	-13.5
Milford borough.....	Pike.....		1,190	1,198	-0.7	New Lebanon borough.....	Mercer.....		211	166	27.1
Millbourne borough.....	Delaware.....		637	793	-19.7	Newmanstown (U).....	Lebanon.....		1,532	1,459	5.0
Mill Creek borough.....	Huntingdon.....		421	400	5.3	New Milford borough.....	Susquehanna.....		1,143	1,129	1.2
Millersburg borough.....	Dauphin.....		3,074	2,984	3.0	New Oxford borough.....	Adams.....		1,495	1,407	6.3
Millerstown borough.....	Perry.....		612	675	-9.3	New Paris borough.....	Bedford.....		204	232	-12.1
Millersville borough.....	Lancaster.....		6,396	3,883	64.7	New Philadelphia borough.....	Schuylkill.....		1,528	1,702	-10.2
Mill Hall borough.....	Clinton.....		1,838	1,891	-2.8	Newport borough.....	Perry.....		1,747	1,861	-6.1
Millheim borough.....	Centre.....		871	780	11.7	New Ringold borough.....	Schuylkill.....		314	314	-
Millvale borough.....	Allegheny.....		5,815	6,624	-12.2	Newry borough.....	Blair.....		444	432	2.8
Mill Village borough.....	Erie.....		372	336	10.7	New Salem borough.....	York.....		384	350	9.7
Millville borough.....	Columbia.....		896	952	-5.9	New Salem-Buffington (U).....	Fayette.....		1,337	1,834	-27.1
Milroy (U).....	Mifflin.....		1,575	1,666	-5.5	New Stanton (U).....	Westmoreland.....		1,793	...	...
Milton borough.....	Northumberland.....		7,723	7,972	-3.1	Newton Hamilton borough.....	Mifflin.....		280	338	-17.2
Minersville borough.....	Schuylkill.....		6,012	6,606	-9.0	Newtown borough.....	Bucks.....		2,216	2,323	-4.6
Modena borough.....	Chester.....		867	859	0.9	Newville borough.....	Cumberland.....		1,631	1,656	-1.5
Mohnton borough.....	Berks.....		2,153	2,223	-3.1	New Washington borough.....	Clearfield.....		58	55	5.5
Monaca borough.....	Beaver.....		7,486	8,394	-10.8	New Wilmington borough.....	Lawrence.....		2,721	2,203	23.5
Monessen city.....	Westmoreland.....		15,216	18,424	-17.4	Nicholson borough.....	Wyoming.....		877	942	-6.9
Monongahela city.....	Washington.....		7,113	8,388	-15.2	Norristown borough.....	Montgomery.....		38,169	38,925	-1.9
Monroe borough.....	Bradford.....		627	502	24.9	Northampton borough.....	Northampton.....		8,389	8,866	-5.4
Monroeville borough.....	Allegheny.....		29,011	22,446	29.2	North Apollo borough.....	Armstrong.....		1,618	1,741	-7.1
Mont Alto borough.....	Franklin.....		1,532	1,039	47.4	North Ardmore (U).....	Montgomery.....		5,856	...	...
Mont Clare (U).....	Montgomery.....		1,274	1,124	13.3	North Belle Vernon					
Montgomery borough.....	Lycoming.....		1,902	2,150	-11.5	borough.....	Westmoreland.....		2,916	3,148	-7.4
Montoursville borough.....	Lycoming.....		5,985	5,211	14.9	North Braddock borough.....	Allegheny.....		10,838	13,204	-17.9
Montrose borough.....	Susquehanna.....		2,058	2,363	-12.9	North Catawauqua borough.....	Northampton.....		2,941	2,805	4.8
Moosic borough.....	Lackawanna.....		4,273	4,243	0.7	North Charleroi borough.....	Washington.....		1,964	2,259	-13.1
Morrisville borough.....	Bucks.....		11,309	7,790	45.2	North Connellsville (U).....	Fayette.....		1,226	...	...
Morrisville (U).....	Greene.....		1,232	...	...	North East borough.....	Erie.....		3,846	4,217	-8.8
Morton borough.....	Delaware.....		2,602	2,207	17.9	North Hills-Ardsley (U).....	Montgomery.....		13,173	...	...
Moscow borough.....	Lackawanna.....		1,430	1,212	18.0	North Irwin borough.....	Westmoreland.....		1,306	1,143	14.3
Mount Carbon borough.....	Schuylkill.....		184	308	-40.3	Northumberland borough.....	Northumberland.....		4,102	4,156	-1.3
Mount Carmel borough.....	Northumberland.....		9,317	10,760	-13.4	North Vandergrift (U).....	Armstrong.....		1,784	1,827	-2.4
Mount Gretna borough.....	Lebanon.....		153	93	64.5	North Wales borough.....	Montgomery.....		3,911	3,673	6.5
Mount Holly Springs						North Warren (U).....	Warren.....		1,360	1,458	-6.7
borough.....	Cumberland.....		2,009	1,840	9.2	North York borough*.....	York.....		2,032	2,290	-11.3
Mount Jewett borough.....	McKean.....		1,060	1,296	-13.5	Norwood borough.....	Delaware.....		7,229	6,729	7.4
Mount Joy borough.....	Lancaster.....		5,041	3,292	53.1	Nuanga borough.....	Luzerne.....		464	346	34.1
Mount Oliver borough.....	Allegheny.....		5,487	5,980	-8.2	Oakdale borough.....	Allegheny.....		1,614	1,695	-4.8
Mount Penn borough.....	Berks.....		3,465	3,574	-3.0	Oakland (U).....	Lawrence.....		2,135	2,303	-7.3
Mount Pleasant borough.....	Westmoreland.....		5,895	6,107	-3.5	Oakland borough.....	Susquehanna.....		817	889	-8.1
Mount Pocono borough.....	Monroe.....		1,019	935	9.0	Oak Lane (U).....	Montgomery.....		6,192	...	...
Mount Union borough.....	Huntingdon.....		3,662	4,091	-10.5	Oakmont borough.....	Allegheny.....		7,550	7,504	0.6
Mountville borough.....	Lancaster.....		1,454	1,411	3.0	Oakwood (U).....	Lawrence.....		3,094	3,303	-6.3
Mount Wolf borough.....	York.....		1,811	1,514	19.6	Ogontz (U).....	Montgomery.....		5,463	2,254	142.4
Muncy borough.....	Lycoming.....		2,872	2,830	1.5	Ohioville borough.....	Fayette.....		1,460	287	-51.2
Munhall borough.....	Allegheny.....		16,674	17,312	-3.7	Oil City city.....	Beaver.....		3,918	...	...
Muse (U).....	Washington.....		1,358	1,386	-2.0	Okiahoma borough.....	Westmoreland.....		15,033	17,692	-15.0
Myerstown borough.....	Lebanon.....		3,645	3,268	11.5	Old Forge borough.....	Lackawanna.....		1,064	983	10.3
Nanticoke city.....	Luzerne.....		14,632	15,601	-6.2	Old Forge borough.....	Lackawanna.....		9,522	8,928	6.7
Nanty-Glo borough.....	Cambria.....		4,298	4,608	-6.7	Oliver (U).....	Fayette.....		3,091	3,015	2.5
Narberth borough.....	Montgomery.....		5,151	5,109	0.8	Olyphant borough.....	Lackawanna.....		5,422	5,864	-7.5
Nazareth borough.....	Northampton.....		5,815	6,209	-6.3	Orangeville borough.....	Columbia.....		431	444	-2.9
Nemacolin (U).....	Greene.....		1,273	1,404	-9.3	Orbisonia borough.....	Huntingdon.....		554	643	-13.8
Nesquebeck borough.....	Luzerne.....		1,897	1,934	-1.9	Orchard Hills (U).....	Armstrong.....		1,300	...	...
Nesquehoning borough.....	Carbon.....		3,338	...	...	Oreland (U).....	Montgomery.....		9,114	...	...
New Albany borough.....	Bradford.....		382	359	6.4	Orrstown borough.....	Franklin.....		262	318	-17.6
New Alexandria borough.....	Westmoreland.....		690	685	0.7	Orwigsburg borough.....	Schuylkill.....		2,661	2,131	24.9
New Baltimore borough.....	Somerset.....		214	263	-18.6	Osborne borough*.....	Allegheny.....		679	609	-4.9
New Beaver borough.....	Lawrence.....		1,426	...	...	Osceola borough.....	Clearfield.....		1,671	1,777	-6.0
New Berlin borough.....	Union.....		821	654	25.5	Oswayo borough.....	Potter.....		195	162	20.4
New Berlinville (U).....	Berks.....		1,145	1,151	-0.5	Oxford borough.....	Chester.....		3,658	3,376	8.4
New Bethlehem borough.....	Clarion.....		1,406	1,599	-12.1	Paint borough*.....	Somerset.....		1,233	1,275	-3.3
New Brighton borough.....	Beaver.....		7,637	8,397	-9.1	Palmdale (U).....	Dauphin.....		1,724	...	...
New Britain borough.....	Bucks.....		2,428	1,109	118.9	Palmerston borough.....	Carbon.....		5,620	5,942	-5.4
New Buffalo borough.....	Perry.....		150	153	-2.0	Palmyra borough.....	Lebanon.....		7,815	6,999	8.8
Newburg borough.....	Clearfield.....		151	150	0.7	Palo Alto borough.....	Schuylkill.....		1,428	1,445	-1.2
Newburg borough.....	Cumberland.....		320	283	13.1	Paoli (U).....	Chester.....		5,835	...	...
New Castle city.....	Lawrence.....		38,559	44,790	-13.9	Parker City city.....	Armstrong.....		843	945	-10.8
New Castle Northwest (U).....	Lawrence.....		1,974	2,007	-1.6	Parkesburg borough.....	Chester.....		2,701	2,759	-2.1
New Centerville borough.....	Somerset.....		253	198	27.8	Parkside borough.....	Delaware.....		2,343	2,426	-3.4
New Columbus borough.....	Luzerne.....		149	144	3.5	Parkville (U).....	York.....		5,120	4,516	13.4
New Cumberland borough.....	Cumberland.....		9,803	9,257	5.9	Parryville borough.....	Carbon.....		528	580	-9.0

NUMBER OF INHABITANTS

Table 6. Population of Places: 1970 and 1960—Continued

[For changes in boundaries of incorporated places, see table 10. For meaning of symbols, see text.]

All Incorporated Places Unincorporated Places of 1,000 or More	Counties	1970	1960	Percent change	All Incorporated Places Unincorporated Places of 1,000 or More	Counties	1970	1960	Percent change
Patterson Heights borough*.....	Beaver.....	777	816	-4.8	Robesonia borough.....	Berks.....	1,685	1,579	6.7
Patton borough.....	Cambria.....	2,762	2,880	-4.1	Rochester borough.....	Beaver.....	4,819	5,952	-19.0
Paxtang borough*.....	Dauphin.....	2,160	1,916	12.7	Rockhill borough.....	Huntingdon.....	480	566	-15.2
Pen Argyl borough.....	Northampton.....	3,668	3,693	-0.7	Rockledge borough.....	Montgomery.....	2,564	2,587	-0.9
Pennbrook borough.....	Dauphin.....	3,379	3,671	-8.0	Rockwood borough.....	Somerset.....	1,051	1,101	-4.5
Pencoyd (U).....	Montgomery.....	6,650	...	...	Rome borough.....	Bradford.....	338	274	23.4
Penn borough*.....	Westmoreland.....	735	858	-14.3	Roscoe borough.....	Washington.....	1,176	1,315	-10.6
Pennel borough*.....	Bucks.....	2,248	2,158	4.2	Roseto borough.....	Northampton.....	1,538	1,630	-5.6
Pennsburg borough.....	Montgomery.....	2,260	1,698	33.1	Ross Valley borough*.....	Delaware.....	821	626	31.2
Penn Square-Plymouth Valley (U).....	Montgomery.....	20,238	...	...	Roseville borough.....	Tioga.....	178	162	9.9
Pennville (U).....	York.....	1,100	...	...	Roslyn (U).....	Montgomery.....	18,317	...	...
Penn Wynne (U).....	Montgomery.....	6,038	...	...	Roslyn Farms borough*.....	Allegheny.....	608	555	9.5
Perkasie borough.....	Bucks.....	5,451	4,650	17.2	Rothsville (U).....	Lancaster.....	1,318	...	...
Perryopolis borough.....	Fayette.....	2,043	1,799	13.6	Rouseville borough.....	Venango.....	877	923	-5.0
Petersburg borough.....	Huntingdon.....	555	552	0.5	Rouzerville (U).....	Franklin.....	1,419	...	...
Petrolia borough.....	Butler.....	432	527	-18.0	Royalton borough*.....	Dauphin.....	1,040	1,128	-7.8
Philadelphia city.....	Philadelphia.....	1,948,609	2,002,612	-2.7	Royersford borough.....	Montgomery.....	4,235	3,969	6.7
Philipsburg borough.....	Centre.....	3,700	3,872	-4.4	Rural Valley borough.....	Armstrong.....	962	860	11.9
Phoenixville borough.....	Chester.....	14,823	13,797	7.4	Russellton (U).....	Allegheny.....	1,597	1,613	-1.0
Picture Rocks borough.....	Lycoming.....	570	594	-4.0	Rutledge borough*.....	Delaware.....	1,167	947	23.2
Pillow borough.....	Dauphin.....	332	348	-4.6	Rydal (U).....	Montgomery.....	5,083	...	...
Pine Grove borough.....	Schuylkill.....	2,197	2,267	-3.1	Saegertown borough.....	Crawford.....	1,348	1,131	19.2
Pitcairn borough.....	Allegheny.....	4,741	5,383	-11.9	St. Clair borough.....	Schuylkill.....	4,576	5,159	-11.3
Pittsburgh city.....	Allegheny.....	520,117	604,332	-13.9	St. Clairsville borough.....	Bedford.....	96	115	-16.5
Pittston city.....	Luzerne.....	11,113	12,407	-10.4	St. Lawrence borough*.....	Berks.....	1,256	929	35.2
Plains (U).....	Luzerne.....	6,606	...	...	St. Marys borough.....	Elk.....	7,470	8,065	-7.4
Platea borough.....	Erie.....	354	357	-0.8	St. Michael (U).....	Cambria.....	1,248	1,292	-3.4
Pleasant Gap (U).....	Centre.....	1,773	1,389	27.6	St. Petersburg borough.....	Clarion.....	416	417	-0.2
Pleasant Hill (U).....	Lebanon.....	1,071	...	...	Salisbury borough.....	Somerset.....	895	862	3.8
Pleasant Hills borough.....	Allegheny.....	10,409	8,573	21.4	Salladasburg borough.....	Lycoming.....	239	255	-6.3
Pleasantville borough.....	Bedford.....	303	300	1.0	Saltito borough.....	Huntingdon.....	341	395	-13.7
Pleasantville borough.....	Venango.....	1,005	940	6.9	Saltsburg borough.....	Indiana.....	1,037	1,054	-1.6
Plum borough.....	Allegheny.....	21,932	10,241	114.2	Sandy (U).....	Clearfield.....	2,000	2,070	-3.4
Plumville borough.....	Indiana.....	429	401	7.0	Sandy Lake borough.....	Mercer.....	772	838	-7.9
Plymouth borough.....	Luzerne.....	9,536	10,401	-8.3	Sankertown borough.....	Cambria.....	881	828	6.4
Plymptonville (U).....	Clearfield.....	1,040	1,822	-42.9	Saxonburg borough.....	Butler.....	1,191	876	36.0
Point Marion borough.....	Fayette.....	1,750	1,853	-5.6	Saxton borough.....	Bedford.....	858	977	-12.2
Polk borough.....	Venango.....	3,673	3,574	2.8	Sayre borough.....	Bradford.....	7,473	7,917	-5.6
Portage borough.....	Cambria.....	4,151	3,933	5.5	Scaip Level borough*.....	Cambria.....	1,353	1,445	-6.4
Port Allegany borough.....	M'Kean.....	2,703	2,742	-1.4	Schaefferstown (U).....	Lebanon.....	1,027	...	...
Port Carbon borough.....	Schuylkill.....	2,717	2,775	-2.1	Schellsburg borough.....	Bedford.....	271	288	-5.9
Port Clinton borough.....	Schuylkill.....	363	739	-50.9	Schuylkill Haven borough.....	Schuylkill.....	6,125	6,470	-5.3
Portersville borough.....	Butler.....	292	344	-15.1	Schwenksville borough.....	Montgomery.....	809	620	30.5
Portland borough.....	Northampton.....	612	589	3.9	Scottdale borough.....	Westmoreland.....	5,818	6,244	-6.8
Port Matilda borough.....	Centre.....	680	697	-2.4	Scranton city.....	Lackawanna.....	103,564	111,443	-7.1
Port Royal borough.....	Junata.....	829	805	3.0	Selingsgrove borough.....	Snyder.....	5,116	3,948	29.6
Port Vue borough.....	Allegheny.....	5,862	6,635	-11.7	Sellersville borough.....	Bucks.....	2,829	2,497	13.3
Pottstown borough.....	Montgomery.....	25,355	26,144	-3.0	Seven Springs borough.....	Fayette.....	37	...	...
Pottsville city.....	Schuylkill.....	19,715	21,659	-9.0	Seven Valleys borough.....	Somerset.....	...	...	...
Primrose (U).....	Schuylkill.....	1,227	1,416	-13.3	Seven Valleys borough.....	York.....	688	515	33.6
Pringle borough*.....	Luzerne.....	1,155	1,418	-18.5	Seward borough.....	Westmoreland.....	746	754	-1.1
Prompton borough.....	Wayne.....	224	204	9.8	Sewickley borough.....	Allegheny.....	5,660	6,157	-8.1
Prospect borough.....	Butler.....	973	903	7.8	Sewickley Heights borough*.....	Allegheny.....	797	931	-14.4
Prospect Park borough.....	Delaware.....	7,250	6,596	9.9	Sewickley Hill borough*.....	Allegheny.....	270	326	-17.2
Punxsutawney borough.....	Jefferson.....	7,792	8,805	-11.5	Shade Gap borough.....	Huntingdon.....	186	140	32.9
Quakertown borough.....	Bucks.....	7,276	6,305	15.4	Shamokin city.....	Northumberland.....	11,719	13,674	-14.3
Quarryville borough.....	Lancaster.....	1,571	1,427	10.1	Shamokin Dam borough.....	Snyder.....	1,562	1,093	42.9
Railroad borough.....	York.....	308	273	12.8	Shanksville borough.....	Somerset.....	275	314	-12.4
Rainsburg borough.....	Bedford.....	179	209	-14.4	Sharon city.....	Mercer.....	22,653	25,267	-10.3
Ramey borough.....	Clearfield.....	542	558	-2.9	Sharon Hill borough.....	Delaware.....	7,464	7,123	4.8
Rankin borough.....	Allegheny.....	3,817	5,164	-26.1	Sharon North (U).....	Mercer.....	1,328	1,192	11.4
Reading city.....	Berks.....	87,643	98,177	-10.7	Sharpsburg borough.....	Allegheny.....	5,499	6,096	-9.8
Reamstown (U).....	Lancaster.....	1,050	...	...	Sharpsville borough.....	Mercer.....	6,126	6,061	1.1
Red Hill borough.....	Montgomery.....	1,201	1,086	10.6	Sheakleyville borough.....	Mercer.....	141	138	2.2
Red Lion borough.....	York.....	5,645	5,594	0.9	Sheffield (U).....	Warren.....	1,564	1,971	-20.6
Renovo borough.....	Clinton.....	2,620	3,316	-21.0	Sheloceta borough.....	Indiana.....	121	89	36.0
Republic-Merritts- town (U).....	Fayette.....	2,194	1,921	14.2	Shenandoah borough.....	Schuylkill.....	8,287	11,073	-25.2
Reynoldsville borough.....	Jefferson.....	2,771	3,158	-12.3	Shenandoah Heights (U).....	Schuylkill.....	1,471	1,721	-14.5
Rices Landing borough.....	Greene.....	473	693	-31.7	Shickshinny borough.....	Luzerne.....	1,685	1,843	-8.6
Richland borough.....	Lebanon.....	1,444	1,276	13.2	Shillington borough.....	Berks.....	6,249	5,639	10.8
Richlandtown borough.....	Bucks.....	856	741	15.5	Shinglehouse borough.....	Potter.....	1,320	1,298	1.7
Ridgway borough.....	Elk.....	6,022	6,387	-5.7	Shippensburg borough.....	Cumberland.....	6,536	6,138	6.5
Ridley Park borough.....	Delaware.....	9,025	7,387	22.2	Shippensburg borough.....	Franklin.....	602	599	0.5
Riegelsville borough.....	Bucks.....	1,050	953	10.2	Shippingport borough.....	Beaver.....	328	383	-14.4
Rimersburg borough.....	Clarion.....	1,146	1,323	-13.4	Shiremanstown borough*.....	Cumberland.....	1,773	1,212	46.3
Ringtown borough.....	Schuylkill.....	880	849	3.7	Shirleysburg borough.....	Huntingdon.....	238	170	40.0
Riverside borough.....	Northumberland.....	1,905	1,580	20.6	Shoemakersville borough.....	Berks.....	1,427	1,464	-2.5
Roaring Spring borough.....	Blair.....	2,811	2,937	-4.3					



Table 6. Population of Places: 1970 and 1960-Continued

[For changes in boundaries of incorporated places, see table 10. For meaning of symbols, see text]

All Incorporated Places		Counties	1970	1960	Percent change	All Incorporated Places		Counties	1970	1960	Percent change
Unincorporated Places of 1,000 or More						Unincorporated Places of 1,000 or More					
Shrewsbury borough.....	York.....		1,716	943	82.0	Temple borough*.....	Berks.....		1,667	1,663	2.1
Silverdale borough.....	Bucks.....		545	489	11.5	Terre Hill borough.....	Lancaster.....		1,129	1,129	-
Sinking Spring borough.....	Berks.....		2,862	2,244	27.5	Thompson borough.....	Susquehanna.....		307	286	7.3
Skyline View (U).....	Dauphin.....		1,966	.....	.....	Thompsontown borough.....	Juniata.....		677	713	-5.0
Slatington borough.....	Lehigh.....		4,687	4,316	8.6	Thornburg borough*.....	Allegheny.....		617	391	57.8
Slickville (U).....	Westmoreland.....		1,066	.....	.....	Thorndale (U).....	Chester.....		1,606	.....	.....
Sligo borough.....	Clarion.....		825	814	1.4	Three Springs borough.....	Huntingdon.....		495	475	4.2
Slippery Rock borough.....	Butler.....		4,949	2,563	93.1	Throop borough.....	Lackawanna.....		4,307	4,732	-9.0
Smethport borough.....	McKean.....		1,883	1,725	9.2	Tidoute borough.....	Warren.....		939	860	9.2
Smicksburg borough.....	Indiana.....		79	80	-1.3	Timblin borough.....	Jefferson.....		218	240	-9.2
Smithfield borough.....	Fayette.....		969	939	3.2	Tioga borough.....	Tioga.....		624	597	4.5
Smithfield Center (U).....	Huntingdon.....		1,061	1,320	-19.6	Tionesta borough.....	Forest.....		711	778	-8.6
Smithton borough.....	Westmoreland.....		552	649	-14.9	Titusville city.....	Crawford.....		7,331	8,356	-12.3
Snow Shoe borough.....	Centre.....		874	714	22.4	Topton borough.....	Berks.....		1,744	1,684	3.6
Snydertown borough.....	Northumberland.....		267	278	-4.0	Toughkenamon (U).....	Chester.....		1,233	.....	.....
Somerset borough.....	Somerset.....		6,269	6,347	-1.2	Towanda borough.....	Bradford.....		4,224	4,293	-1.6
Souderton borough.....	Montgomery.....		6,366	5,381	18.3	Tower City borough.....	Schuylkill.....		1,774	1,968	-9.9
South Bethlehem borough.....	Armstrong.....		500	510	-2.0	Townville borough.....	Crawford.....		349	361	-3.3
South Coatesville borough.....	Chester.....		1,583	2,032	-22.1	Trafford borough.....	Allegheny.....		4,383	4,330	1.2
South Connellsville borough.....	Fayette.....		2,385	2,434	-2.0	Trainer borough*.....	Westmoreland.....		2,336	2,358	-0.9
South Fork borough.....	Cambria.....		1,661	2,053	-19.1	Trappe borough.....	Delaware.....		1,676	1,264	32.6
South Greensburg borough.....	Westmoreland.....		3,288	3,058	7.5	Tremont borough.....	Montgomery.....		1,833	1,893	-3.2
South Heights borough*.....	Beaver.....		799	740	8.0	Tresckow (U).....	Schuylkill.....		1,146	1,145	0.1
Southmont borough.....	Cambria.....		2,653	2,857	-7.1	Trevorton (U).....	Carbon.....		2,196	2,597	-15.4
South New Castle borough.....	Lawrence.....		940	955	-1.6	Troutville borough.....	Northumberland.....		190	209	-9.1
South Philipsburg borough.....	Centre.....		472	445	6.1	Troy borough.....	Clearfield.....		1,315	1,478	-11.0
South Pottstown (U).....	Chester.....		2,734	1,850	47.8	Trumbauersville borough.....	Bradford.....		831	785	5.9
South Renovo borough.....	Clinton.....		662	777	-14.8	Tullytown borough*.....	Bucks.....		2,194	2,452	-10.6
South Uniontown (U).....	Fayette.....		3,546	3,603	-1.6	Tunkhannock borough.....	Wyoming.....		2,251	2,207	-2.0
South Waverly borough.....	Bradford.....		1,307	1,382	-5.4	Tunnelhill borough.....	Blair.....		508	463	9.7
Southwest Greensburg borough.....	Westmoreland.....		3,186	3,264	-2.4	Turbotville borough.....	Cambria.....		627	612	2.5
South Williamsport borough.....	Lycoming.....		7,153	6,972	2.6	Turtle Creek borough.....	Allegheny.....		8,308	10,607	-21.7
Spangler borough.....	Cambria.....		3,109	2,658	17.0	Twilight borough.....	Washington.....		272	301	-9.6
Spartansburg borough.....	Crawford.....		464	500	-7.2	Tyrone borough.....	Blair.....		7,072	7,792	-9.2
Spears borough.....	Washington.....		1,408	1,479	-4.8	Ulysses borough.....	Potter.....		590	590	-
Springboro borough.....	Crawford.....		584	583	0.2	Union City borough.....	Erie.....		3,631	3,819	-4.9
Spring City borough.....	Chester.....		3,678	3,162	13.2	Uniondale borough.....	Susquehanna.....		279	287	-2.8
Springdale borough.....	Allegheny.....		5,202	5,602	-7.1	Uniontown city.....	Fayette.....		16,282	17,942	-9.3
Spring Grove borough.....	York.....		1,669	1,675	-0.4	Unionville borough.....	Centre.....		375	371	1.1
Spring Hill (U).....	Cambria.....		1,323	1,127	17.4	Upland borough.....	Delaware.....		3,930	4,343	-9.5
Starrucca borough.....	Wayne.....		292	330	-11.5	Ursina borough.....	Somerset.....		284	313	-9.3
State College borough.....	Centre.....		33,778	22,409	50.7	Utica borough.....	Venango.....		281	274	2.6
Steelton borough.....	Dauphin.....		8,556	11,266	-24.1	Valencia borough.....	Butler.....		351	310	13.2
Stewartstown borough.....	York.....		1,157	1,164	-0.6	Valley View (U).....	Schuylkill.....		1,585	1,540	2.9
Stillwater borough.....	Columbia.....		208	193	7.8	Vanderbilt borough.....	Fayette.....		755	826	-8.6
Stockdale borough.....	Washington.....		720	815	-11.7	Vandergrift borough.....	Westmoreland.....		7,873	8,742	-9.9
Stockertown borough.....	Northampton.....		753	777	-3.1	Vandling borough.....	Lackawanna.....		633	578	9.5
Stoneboro borough.....	Mercer.....		1,129	1,267	-10.9	Verona borough.....	Crawford.....		275	318	-13.5
Stowe (U).....	Montgomery.....		3,596	2,765	30.1	Verona borough.....	Allegheny.....		3,737	4,032	-7.3
Stoystown borough.....	Somerset.....		446	380	23.9	Versailles borough.....	Allegheny.....		2,754	2,297	19.9
Strabane (U).....	Washington.....		2,309	3,036	-23.9	Vintondale borough.....	Cambria.....		812	938	-13.4
Strasburg borough.....	Lancaster.....		1,897	1,416	34.0	Volant borough.....	Lawrence.....		226	213	6.1
Strattanville borough.....	Clarion.....		559	547	2.2	Wall borough*.....	Allegheny.....		1,265	1,493	-15.3
Strausstown borough.....	Berks.....		401	380	5.5	Wallacetown borough.....	Clearfield.....		377	429	-12.1
Stroudsburg borough.....	Monroe.....		5,451	6,070	-10.2	Walnutport borough.....	Northampton.....		1,942	1,609	20.7
Sugar Creek borough.....	Venango.....		5,944	.....	.....	Wampum borough.....	Lawrence.....		1,189	1,085	9.6
Sugar Grove borough.....	Warren.....		701	636	10.2	Warren borough.....	Warren.....		12,968	14,505	-10.4
Sugar Notch borough*.....	Luzerne.....		1,333	1,524	-12.5	Warrior Run borough*.....	Luzerne.....		816	833	-2.0
Summerhill borough.....	Cambria.....		726	870	-16.6	Washington borough.....	Lancaster.....		425	450	-5.8
Summersville borough.....	Jefferson.....		859	895	-4.0	Washington city.....	Washington.....		19,827	23,545	-15.8
Summit Hill borough.....	Carbon.....		3,811	4,386	-13.1	Washington North (U).....	Washington.....		2,855	2,077	37.5
Sunbury city.....	Northumberland.....		13,025	13,687	-4.8	Washingtonville borough.....	Montour.....		174	198	-12.1
Susquehanna Depot borough.....	Susquehanna.....		2,319	2,591	-10.5	Washington West (U).....	Washington.....		3,297	3,951	-16.6
Suterville borough.....	Westmoreland.....		830	964	-13.9	Waterford borough.....	Erie.....		1,468	1,390	5.6
Swarthmore borough.....	Delaware.....		6,156	5,753	7.0	Watson town borough.....	Northumberland.....		2,514	2,431	3.4
Swissvale borough.....	Allegheny.....		13,821	15,089	-8.4	Wattsburg borough.....	Erie.....		453	401	13.0
Swoyersville borough.....	Luzerne.....		6,788	6,751	0.5	Waymart borough.....	Wayne.....		1,122	1,106	1.4
Sykesville borough.....	Jefferson.....		1,311	1,479	-11.4	Wayne Heights (U).....	Franklin.....		1,005	.....	.....
Sylvania borough.....	Bradford.....		241	243	-0.8	Waynesboro borough.....	Franklin.....		10,011	10,427	-4.0
Tamaqua borough.....	Schuylkill.....		9,246	10,173	-9.1	Waynesburg borough.....	Greene.....		5,152	5,188	-0.7
Tarentum borough.....	Allegheny.....		7,379	8,232	-10.4	Weatherly borough.....	Carbon.....		2,554	2,591	-1.4
Tatamy borough.....	Northampton.....		891	762	16.9	Weissport borough.....	Carbon.....		561	625	-10.2
Taylor borough.....	Lackawanna.....		6,977	6,148	13.5	Weissport East (U).....	Carbon.....		2,027	2,057	-1.5
Telford borough.....	Bucks.....		3,409	2,763	23.4	Wellersburg borough.....	Somerset.....		266	303	-12.2
	Montgomery.....					Wellsboro borough.....	Tioga.....		4,003	4,369	-8.4
						Wellsville borough.....	York.....		346	320	8.1
						Wernersville borough.....	Berks.....		1,761	1,462	20.5
						Wesleyville borough.....	Erie.....		3,920	3,534	10.9

NUMBER OF INHABITANTS

Table 6. Population of Places: 1970 and 1960--Continued

[For changes in boundaries of incorporated places, see table 10. For meaning of symbols, see text ]

All Incorporated Places Unincorporated Places of 1,000 or More	Counties	1970	1960	Percent change	All Incorporated Places Unincorporated Places of 1,000 or More	Counties	1970	1960	Percent change
West Alexander borough..	Washington.....	402	468	-14.1	Wilkes-Barre city.....	Luzerne.....	58,856	63,551	-7.4
West Brownsville borough.....	Washington.....	1,426	1,907	-25.2	Wilkes-Barre city.....	Luzerne.....	58,856	63,551	-7.4
West Chester borough.....	Chester.....	19,301	15,705	22.9	Wilksburg borough.....	Allegheny.....	26,780	30,066	-10.9
West Conshohocken borough*.....	Montgomery.....	2,194	2,254	-2.7	Williamsport city.....	Lycoming.....	1,704	1,792	-4.9
West Derry (U).....	Westmoreland.....	1,497	1,237	21.0	Williamstown borough.....	Dauphin.....	37,918	41,967	-9.6
West Easton borough*.....	Northampton.....	1,123	1,228	-8.6	Willow Grove (U).....	Montgomery.....	1,919	2,097	-8.5
West Elizabeth borough*.....	Allegheny.....	848	921	-7.9	Wilmerding borough.....	Allegheny.....	16,494	...	...
West Fairview borough*.....	Cumberland.....	1,388	1,718	-19.2	Wilmore borough.....	Cambria.....	3,218	4,349	-26.0
Westfield borough.....	Tioga.....	1,273	1,333	-4.5	Wilson borough.....	Northampton.....	386	339	13.9
West Grove borough.....	Chester.....	1,870	1,607	16.4	Windber borough.....	Somerset.....	8,482	8,465	0.2
West Hazleton borough.....	Luzerne.....	6,059	6,278	-3.5	Wind Gap borough.....	Northampton.....	6,332	6,994	-9.5
West Homestead borough.....	Allegheny.....	3,789	4,155	-8.8	Windsor borough.....	York.....	2,270	1,930	17.6
West Kittanning borough.....	Armstrong.....	956	1,101	-13.2	Winterstown borough.....	York.....	1,298	1,029	26.1
West Lawn borough*.....	Berks.....	1,973	2,059	-4.2	Wolfdale (U).....	Washington.....	424	349	21.5
West Leechburg borough.....	Westmoreland.....	1,422	1,323	7.5	Womelsdorf borough.....	Berks.....	1,202	...	...
West Liberty borough.....	Butler.....	224	201	11.4	Woodbury borough.....	Bedford.....	1,551	1,471	5.4
West Mayfield borough*.....	Beaver.....	2,152	2,201	-2.2	Woodcock borough.....	Crawford.....	298	280	6.4
West Middlesex borough.....	Mercer.....	1,293	1,301	-0.6	Woodland Heights (U).....	Venango.....	108	123	-12.2
West Middletown borough.....	Washington.....	195	199	-2.0	Woodside-Drifton (U).....	Luzerne.....	1,329	...	...
West Mifflin borough.....	Allegheny.....	28,070	27,289	2.9	Wormleysburg borough.....	Cumberland.....	1,295	1,293	0.2
Westmont borough.....	Cambria.....	6,673	6,573	1.5	Worthington borough.....	Armstrong.....	3,192	1,794	77.0
West Newton borough.....	Westmoreland.....	3,648	3,982	-8.4	Worthington borough.....	Armstrong.....	816	772	5.7
Westover borough.....	Clearfield.....	501	492	1.8	Worthville borough.....	Jefferson.....	100	83	20.5
West Pittston borough.....	Luzerne.....	7,074	6,998	1.1	Wrightsville borough.....	York.....	2,668	2,345	13.8
West Reading borough.....	Berks.....	4,578	4,938	-7.3	Wyalusing borough.....	Bradford.....	723	685	5.5
West Sunbury borough.....	Butler.....	683	252	171.0	Wyoming borough.....	Luzerne.....	4,195	4,127	1.6
West View borough.....	Allegheny.....	8,312	8,079	2.9	Wyomissing borough.....	Berks.....	7,136	5,044	41.5
West Wyoming borough.....	Luzerne.....	3,659	3,166	15.6	Wyomissing Hills borough*.....	Berks.....	1,744	1,644	6.1
West York borough.....	York.....	5,314	5,526	-3.8	Yardley borough.....	Bucks.....	2,616	2,271	15.2
Wheatland borough.....	Mercer.....	1,421	1,813	-21.6	Yatesville borough*.....	Luzerne.....	407	472	-13.8
Whitaker borough*.....	Allegheny.....	1,697	2,130	-20.3	Yeadon borough.....	Delaware.....	12,136	11,610	4.5
Whitehall borough.....	Allegheny.....	16,551	16,075	3.0	Yeagertown (U).....	Mifflin.....	1,363	1,349	1.0
White Haven borough.....	Luzerne.....	2,134	1,778	20.0	Yoe borough*.....	York.....	790	731	8.1
White Oak borough.....	Allegheny.....	9,304	9,047	2.8	York city.....	York.....	50,335	54,504	-7.6
Wiconisco Center (U).....	Dauphin.....	1,236	1,402	-11.8	Yorkkana borough.....	York.....	262	251	4.4
					York Haven borough.....	York.....	671	736	-8.8
					York Springs borough.....	Adams.....	467	384	21.6
					Youngstown borough.....	Westmoreland.....	478	590	-19.0
					Youngsville borough.....	Warren.....	2,158	2,211	-2.4
					Youngwood borough.....	Westmoreland.....	3,057	2,813	8.7
					Zelienople borough.....	Butler.....	3,602	3,284	9.7







Table 7. Population of Incorporated Places of 10,000 or More: 1900 to 1970—Continued

[Data are shown for earliest census for which available. For meaning of symbols, see text]

Places	Population	Change from preceding census		Places	Population	Change from preceding census		Places	Population	Change from preceding census	
		Number	Percent			Number	Percent			Number	Percent
<b>WARREN</b>				<b>WEST CHESTER—Con.</b>				<b>WILKINSBURG—Con.</b>			
1970.....	12,998	-1,507	-10.4	1940.....	13,289	964	7.8	1920.....	24,403	5,479	29.0
1960.....	14,505	-344	-2.3	1930.....	12,325	608	5.2	1910.....	18,924	7,038	59.2
1950.....	14,849	-42	-0.3	1920.....	11,717	-50	-0.4	1900.....	11,886	...	...
1940.....	14,891	28	0.2	1910.....	11,767	2,243	23.6				
1930.....	14,863	591	4.1	1900.....	9,524	...	...	<b>WILLIAMSPORT</b>			
1920.....	14,272	3,192	28.8					1970.....	37,918	-4,049	-9.6
1910.....	11,080	3,037	37.8	<b>WEST MIFFLIN</b>				1960.....	41,967	-3,080	-6.8
1900.....	8,043	...	...	1970.....	28,070	781	2.9	1950.....	45,047	692	1.6
				1960.....	27,289	9,304	51.7	1940.....	44,355	-1,374	-3.0
<b>WASHINGTON</b>				1950.....	17,985	...	...	1930.....	45,729	9,631	26.3
1970.....	19,827	-3,718	-15.8	<b>WHITEHALL</b>				1920.....	36,198	4,338	13.6
1960.....	23,545	-2,735	-10.4	1970.....	16,551	476	3.0	1910.....	31,860	3,103	10.8
1950.....	26,280	114	0.4	1960.....	16,075	8,733	118.9	1900.....	28,757	...	...
1940.....	26,166	1,621	6.6	1950.....	7,342	...	...				
1930.....	24,545	3,065	14.3	<b>WILKES-BARRE</b>				<b>YEADON</b>			
1920.....	21,480	2,702	14.4	1970.....	58,856	-4,695	-7.4	1970.....	12,136	526	4.5
1910.....	18,778	11,108	144.8	1960.....	63,551	-13,275	-17.3	1960.....	11,610	542	4.9
1900.....	7,670	...	...	1950.....	76,826	-9,410	-10.9	1950.....	11,068	2,544	29.8
				1940.....	86,236	-390	-0.5	1940.....	8,524	3,094	57.0
<b>WAYNESBORO</b>				1930.....	86,626	12,793	17.3	1930.....	5,430	4,122	315.1
1970.....	10,011	-416	-4.0	1920.....	73,833	6,728	10.0	1920.....	1,308	426	48.3
1960.....	10,427	93	0.9	1910.....	67,105	15,384	29.7	1910.....	882	193	28.0
1950.....	10,334	103	1.0	1900.....	51,721	...	...	1900.....	689	...	...
1940.....	10,231	64	0.6					<b>YORK</b>			
1930.....	10,167	447	4.6	<b>WILKINSBURG</b>				1970.....	50,335	-4,169	-7.6
1920.....	9,720	2,521	35.0	1970.....	26,780	-3,286	-10.9	1960.....	54,504	-5,449	-9.1
1910.....	7,199	1,803	33.4	1960.....	30,066	-1,352	-4.3	1950.....	59,953	3,241	5.7
1900.....	5,386	...	...	1950.....	31,418	1,565	5.2	1940.....	56,712	1,458	2.6
				1940.....	29,853	214	0.7	1930.....	55,254	7,742	16.3
<b>WEST CHESTER</b>				1930.....	29,639	5,236	21.5	1920.....	47,512	2,762	6.2
1970.....	19,301	3,596	22.9				1910.....	44,750	11,042	32.8	
1960.....	15,705	537	3.5				1900.....	33,708	...	...	
1950.....	15,168	1,879	14.1								

<sup>1</sup>Aliquippa and Woodlawn boroughs consolidated as Aliquippa borough in 1928. Combined population for 1920 is 15,426 and for 1910, 3,139. <sup>2</sup>Beaver Falls and College Hills boroughs consolidated as Beaver Falls city in 1930. Combined population for 1920 and prior census years is as follows: 1920, 15,445; 1910, 13,978; 1900, 10,944. <sup>3</sup>Bethlehem and South Bethlehem boroughs consolidated as Bethlehem city between 1910 and 1920. Combined population for 1910 is 32,810 and for 1900, 23,999. <sup>4</sup>Clairton, North Clairton, and Wilson boroughs consolidated in 1922 to form Clairton city. Combined population for 1920 is 10,777 and for 1910, 4,434. <sup>5</sup>Kingston and Dorranceton boroughs consolidated as Kingston borough in 1922. Combined population for 1920 and prior census years is as follows: 1920, 15,286; 1910, 10,495; 1900, 6,057. <sup>6</sup>New Kensington and Parnassus boroughs consolidated as New Kensington borough in 1931. Combined population for 1930 and prior census years is as follows: 1930, 23,002; 1920, 15,803; 1910, 10,285. <sup>7</sup>Population of Allegheny city (annexed to Pittsburgh in 1907) included in figures for Pittsburgh for 1900. Population of Allegheny city for 1900 was 129,896.

Table 8. Population in 1970 of Areas Annexed Between 1960 and 1970

[For meaning of symbols, see text]

Incorporated Places of 2,000 or More, 1960	1970 population			1960 population	Change, 1960 to 1970, in 1960 area	Incorporated Places of 2,000 or More, 1960	1970 population			1960 population	Change, 1960 to 1970, in 1960 area
	Total	In 1960 area	In annexed area				Total	In 1960 area	In annexed area		
All places <sup>1</sup> ..	1,308,862	1,273,260	35,602	1,327,490	-54,230						
Akron borough.....	3,149	2,597	552	2,167	430	Littlestown borough..	3,026	3,007	19	2,766	251
Allentown city.....	109,527	108,892	635	108,347	545	Lykens borough.....	2,506	2,344	162	2,527	-183
Altoona city.....	62,900	62,828	72	69,407	-6,579	Malvern borough....	2,583	750	1,833	2,268	-1,518
Ambridge borough....	11,324	11,231	93	13,865	-2,634	Manheim borough....	5,434	5,134	300	4,790	344
Apollo borough.....	2,308	2,302	6	2,694	-392	Marietta borough....	2,838	2,366	472	2,385	-19
Beaver borough.....	6,100	6,081	19	6,160	-79	Mason town borough..	4,226	4,010	216	4,730	-720
Bellefonte borough..	6,828	6,197	631	6,088	109	Meadville city.....	16,573	15,563	1,010	16,671	-1,108
Bellwood borough....	2,395	2,395	-	2,330	65	Media borough.....	6,444	6,444	-	5,803	641
Bradford city.....	12,672	12,452	220	15,061	-2,609	Mechanicsburg.....	9,385	8,831	554	8,123	708
Brookville borough..	4,314	4,168	146	4,620	-452	borough.....	2,654	2,654	-	2,800	-146
Burnham borough....	2,607	2,594	13	2,755	-161	Middletown borough..	9,080	8,980	100	11,182	-2,202
Cambridge Springs borough.....	1,998	1,870	128	2,031	-161	Millersville borough	2,607	2,530	77	2,476	54
Canonsburg borough..	11,439	10,235	1,204	11,877	-1,642	Millersville borough	6,396	5,628	768	3,883	1,745
Carlisle borough....	18,079	17,366	713	16,623	743	Milton borough.....	7,723	7,400	323	7,972	-572
Chambersburg borough.	17,315	16,387	928	17,670	-1,283	Monaca borough.....	7,486	7,434	52	8,394	-960
Churchill borough....	4,690	4,690	-	3,428	1,262	Montgomery borough..	1,902	1,889	13	2,150	-261
Clarion borough.....	6,095	6,095	-	4,958	1,137	Mount Joy borough...	5,041	3,397	1,644	3,292	105
Clarks Summit borough.....	5,376	4,568	808	3,693	875	Muncy borough.....	2,872	2,828	44	2,930	-2
Clearfield borough..	8,176	8,172	4	9,270	-1,098	Myers town borough...	3,645	3,389	256	3,268	121
Coatesville city....	12,331	12,089	242	12,971	-882	New Holland borough.	3,971	3,765	206	3,425	340
Columbia borough....	11,237	10,833	404	12,075	-1,242	New Wilmington borough.....	2,721	2,721	-	2,203	518
Connellsville city... Dallas borough.....	11,643	11,643	-	12,814	-1,171	Newtown borough.....	2,216	2,201	15	2,203	-122
Danville borough....	2,913	2,882	31	3,229	653	North East borough..	3,846	3,731	115	4,217	-486
Derry borough.....	6,176	6,162	14	6,889	-727	North York borough..	2,032	2,032	-	2,290	-258
Downingtown borough..	3,338	3,330	8	3,426	-96	Orwigsburg borough..	2,661	2,661	-	2,131	530
Doylestown borough..	7,437	7,417	20	5,598	1,819	Oxford borough.....	3,658	3,403	255	3,376	27
Easton city.....	8,270	8,259	11	5,917	2,342	Palmyra borough.....	7,615	7,019	596	6,999	20
East Petersburg borough.....	3,407	3,154	253	2,053	1,101	Pen Argyl borough... Phillipsburg borough.	3,668	2,484	1,174	3,893	-1,199
Ebensburg borough....	4,318	4,318	-	4,111	207	borough.....	3,700	3,613	87	3,872	-259
Elizabeth town borough.....	8,072	7,840	232	6,780	1,060	Phoenixville borough	14,823	12,940	1,883	13,797	-857
Ellwood City borough.	10,857	10,835	22	12,413	-1,578	Portage borough.... Pottstown borough... Pottsville city....	4,151	3,392	759	3,933	-541
Ephrata borough....	9,662	8,274	1,388	7,888	586	borough.....	25,355	25,355	-	26,144	-789
Everett borough.....	2,243	2,239	4	2,279	-40	Pottsville city.... Punxsutawney borough	19,715	19,457	258	21,659	-2,202
Fleetwood borough....	3,064	3,037	27	2,647	390	borough.....	7,792	7,792	-	8,805	-1,013
Ford City borough....	4,749	4,617	132	5,440	-823	Quakertown borough..	7,276	7,212	64	6,305	907
Franklin city.....	8,629	8,618	11	9,586	-968	Reading city.....	87,643	87,643	-	98,177	-10,534
Freeport borough....	2,375	2,030	345	2,439	-409	Red Lion borough....	5,645	5,645	-	5,594	51
Gallitzin borough....	2,496	2,445	51	2,783	-338	Roaring Spring borough.....	2,811	2,801	10	2,937	-136
Girard borough.....	2,613	2,613	-	2,451	162	Schuylkill Haven borough.....	6,125	5,782	343	6,470	-688
Greencastle borough..	3,293	3,172	121	2,988	184	Scottsdale borough... Selinsgrove borough.	5,818	5,602	216	6,244	-642
Greensburg city....	15,870	15,768	102	17,383	-1,615	borough.....	5,116	4,877	239	3,948	929
Greenville borough... Grove City borough... Hanover borough..... Hollidaysburg borough.....	8,704	8,318	386	8,765	-447	Sellersville borough	2,829	2,808	21	2,497	311
Huntingdon borough..	6,987	6,753	234	8,368	-248	Shippensburg borough	6,536	4,571	1,965	6,138	-1,567
Indiana borough....	16,100	15,876	224	15,538	85	Somers set borough... State College borough.....	6,269	6,124	145	6,947	-223
Jim Thorpe borough..	5,456	5,398	58	6,475	-239	Tamaqua borough.... Telford borough.... Tyrone borough..... Union City borough.. Uniontown city.....	33,778	33,118	660	22,409	10,709
Johnstown city.....	42,476	42,476	-	53,949	-11,473	borough.....	9,246	9,246	-	10,173	-927
Kittanning borough..	6,231	6,231	-	5,793	-562	Telford borough.... Tyrone borough..... Union City borough.. Uniontown city.....	3,409	2,595	814	2,763	-168
Kulpmont borough....	4,026	4,026	-	4,288	-262	borough.....	7,072	6,922	150	7,792	-870
Kutztown borough....	6,017	6,004	13	3,312	2,692	Warrington borough..	3,631	3,631	-	3,819	-188
Lancaster city.....	57,690	57,666	24	61,055	-3,389	Warren borough..... Watsontown borough.. Waynesboro borough.. Waynesburg borough.. Wesleyville borough.	16,282	15,837	445	17,942	-2,105
Lansdale borough....	18,451	18,159	292	12,612	5,547	borough.....	12,998	12,959	39	14,505	-1,546
Lansford borough....	5,168	5,028	140	5,958	-930	borough.....	2,514	2,450	64	2,431	19
Latrobe borough.....	11,749	11,574	175	11,932	-358	Waynesboro borough.. Waynesburg borough.. Wesleyville borough.	10,011	9,982	29	10,427	-445
Lebanon city.....	28,572	28,428	144	30,045	-1,617	borough.....	5,152	5,152	-	5,188	-36
Leechburg borough... Lewisburg borough... Lititz borough.....	2,999	2,992	7	3,545	-553	West Hazleton borough.....	3,920	3,346	574	3,534	-188
	6,376	6,290	86	5,523	767	Westmont borough... West Newton borough. Williamsport city... Windber borough.... York city..... Youngwood borough... Zelienople borough..	6,059	3,748	2,311	6,278	-2,530
	7,072	6,974	98	5,987	987	borough.....	6,673	6,673	-	6,573	100
						borough.....	3,648	3,606	42	3,982	-376
						borough.....	37,918	37,905	13	41,967	-4,082
						borough.....	6,332	6,052	280	6,994	-942
						borough.....	50,335	49,473	862	54,504	-5,031
						borough.....	3,057	2,549	508	2,813	-264
						borough.....	3,602	3,559	43	3,284	275

<sup>1</sup>Excludes Emmaus borough; information on number of persons in annexed area not available.





Table 9. Population and Land Area of Counties: 1970 and 1960—Continued

[ For meaning of symbols, see text ]

Land area in square miles, 1970	1970 population			1960 population			Percent change, 1960 to 1970							
	Total	Urban		Total	Rural		Total	Urban		Rural				
		Number	Per square mile		Urbanized areas	Other urban		Places of 1,000 to 2,500	Other rural		Urban	Rural		
478	5,961	12.5	-	-	-	5,961	-	5,961	-	6,251	-	6,251	-	-4.6
833	34,344	41.2	-	-	-	34,344	9,289	25,055	9,289	27,895	5,242	27,895	5,242	23.1
1,146	39,691	34.6	8,117	20.5	-	31,574	4,968	26,606	8,117	29,567	7,047	29,567	7,047	6.8
318	28,603	89.9	8,983	31.4	-	19,620	1,851	17,769	8,983	20,123	5,523	20,123	5,523	6.8
678	62,353	92.0	33,279	53.4	-	29,074	2,334	26,740	33,279	31,275	34,020	31,275	34,020	-2.5
905	47,682	52.7	12,958	27.3	-	34,684	5,082	29,602	12,958	45,582	14,505	31,077	14,505	-7.0
857	210,876	246.1	92,823	44.0	10,290	82,533	24,100	93,953	92,823	217,271	89,399	127,872	89,399	11.6
741	29,581	39.9	5,224	17.7	-	24,357	2,453	21,904	5,224	28,237	5,569	22,668	5,569	7.5
1,024	376,935	368.1	225,126	59.7	152,909	151,909	15,601	136,208	151,909	352,629	219,935	138,694	219,935	9.5
398	19,082	47.9	-	-	-	19,082	2,251	16,831	-	16,813	-	16,813	-	13.5
909	272,603	299.9	152,477	55.9	129,066	23,411	17,038	103,088	152,477	236,336	128,870	109,466	128,870	18.3

Urban and Rural

Sullivan.....  
 Susquehanna.....  
 Tioga.....  
 Union.....  
 Venango.....  
 Warren.....  
 Washington.....  
 Wayne.....  
 Westmoreland.....  
 Wyoming.....  
 York.....

Table 10. Population of County Subdivisions: 1970 and 1960

[Total population of a place in two or more county subdivisions appears in table 6. County subdivision figures for 1960 do not necessarily add to county totals. For meaning of symbols, see text]

County Subdivisions	1970	1960	Percent change	County Subdivisions	1970	1960	Percent change
Adams County.....	56,937	51,906	9.7	Allegheny County--Con.			
Abbottstown borough.....	552	561	-1.6	Fox Chapel borough.....	4,684	3,302	41.9
Arendtsville borough.....	589	588	0.2	Franklin Park borough <sup>2</sup> .....	5,310	...	...
Bendersville borough.....	528	484	9.1	Frazier township.....	1,887	1,707	10.5
Berwick township.....	1,379	1,102	25.1	Glassport borough.....	7,450	8,418	-11.5
Biglerville borough.....	977	923	5.9	Glenfield borough.....	406	741	-45.2
Bonneauville borough <sup>1</sup> .....	819	...	...	Green Tree borough.....	6,441	5,226	23.2
Butler township.....	1,757	1,504	16.8	Hampton township.....	12,515	10,641	17.6
Conewago township.....	3,431	3,004	14.2	Harmar township.....	3,899	3,657	6.6
Midway (U).....	1,636	1,588	4.3	Harrison township.....	14,448	15,710	-8.0
Cumberland township.....	3,497	2,925	19.6	Haysville borough.....	154	143	7.7
East Berlin borough.....	1,086	1,037	4.7	Heidelberg borough.....	2,034	2,118	-4.0
Fairfield borough.....	547	519	5.4	Homestead borough.....	6,309	7,502	-15.9
Franklin township.....	2,744	2,483	10.5	Indiana township.....	5,621	5,751	-2.3
Freedom township.....	555	470	18.1	Ingram borough.....	4,902	4,730	3.6
Germany township <sup>1</sup> .....	1,308	1,151	13.6	Jefferson borough.....	8,512	8,280	2.8
Gettysburg borough.....	7,275	7,960	-8.6	Kennedy township.....	6,859	5,806	18.1
Hamilton township.....	1,686	1,779	-5.2	Kilbuck township.....	1,720	1,930	-10.9
Hamilton township.....	1,048	763	37.4	Leetsdale borough.....	1,862	2,153	-13.5
Highland township.....	662	546	21.2	Leet township.....	1,646	1,239	32.8
Huntington township.....	1,484	1,491	-0.5	Liberty borough.....	3,594	3,624	-0.8
Latimore township.....	1,105	1,092	1.2	Lincoln borough.....	1,885	1,686	11.8
Liberty township.....	1,075	724	48.5	McCandless township.....	22,404	14,582	53.6
Littlestown borough <sup>1</sup> .....	3,026	2,756	9.8	McDonald borough (part).....	659	714	-7.7
McSherrystown borough.....	2,773	2,839	-2.3	McKeesport city.....	37,977	45,489	-16.5
Menallen township.....	1,937	1,827	6.0	McKees Rocks borough.....	11,901	13,185	-9.7
Mount Joy township.....	1,795	1,380	30.1	Marshall township.....	2,907	2,528	15.0
Mount Pleasant township <sup>1</sup> .....	1,817	2,531	-28.2	Millvale borough.....	5,815	6,624	-12.2
New Oxford borough.....	1,495	1,407	6.3	Monroeville borough.....	29,011	22,446	29.2
Oxford township.....	1,808	1,581	14.4	Moon township.....	18,317	10,642	72.1
Reading township.....	1,724	1,352	27.5	Carnot-Moon (U).....	13,093	...	...
Straban township.....	3,221	2,387	34.9	Mount Lebanon township.....	39,596	35,361	12.0
Tyrome township.....	1,291	1,186	8.9	Mount Oliver borough.....	5,487	5,980	-8.2
Union township.....	1,479	1,170	26.4	Munhall borough.....	16,674	17,312	-3.7
York Springs borough.....	467	384	21.6	Neville township.....	2,017	2,400	-16.0
Allegheny County.....	1,605,016	1,628,587	-1.4	North Braddock borough.....	10,838	13,204	-17.9
Aleppo township.....	794	755	5.2	North Fayette township.....	6,148	4,583	34.1
Aspinwall borough.....	3,541	3,727	-5.0	Imperial-Enlow (U) (part).....	543	618	-12.1
Avalon borough.....	7,065	6,859	3.0	North Versailles township.....	13,416	13,583	-1.2
Baldwin borough.....	26,729	24,489	9.1	Oakdale borough.....	1,614	1,695	-4.8
Baldwin township.....	2,598	3,004	-13.5	Oakmont borough.....	7,550	7,504	0.6
Bell Acres borough <sup>2</sup> .....	1,264	...	...	O'Hara township.....	9,209	8,681	6.1
Belleveue borough.....	11,586	11,412	1.5	Ohio township.....	2,028	1,784	13.7
Ben Avon borough.....	2,713	2,553	6.3	Osborne borough.....	579	609	-4.9
Ben Avon Heights borough.....	443	431	2.8	Penn Hills township <sup>2</sup> .....	62,886	51,512	22.1
Bethel Park borough <sup>2</sup> .....	34,791	23,650	47.1	Pine township.....	4,259	3,613	17.9
Blawnox borough.....	1,907	2,085	-8.5	Pitcairn borough.....	4,741	5,383	-11.9
Brackenridge borough.....	4,796	5,697	-15.8	Pittsburgh city.....	520,117	604,332	-13.9
Braddock borough.....	8,682	12,337	-29.6	Pleasant Hills borough.....	10,409	8,573	21.4
Braddock Hills borough.....	2,494	2,414	3.3	Plum borough.....	21,932	10,241	114.2
Bradford Woods borough.....	970	866	12.0	Port Vue borough.....	5,892	6,635	-11.7
Brentwood borough.....	13,732	13,706	0.2	Rankin borough.....	3,817	5,164	-26.1
Bridgeville borough.....	6,717	7,112	-5.6	Reserve township.....	4,151	4,230	-1.9
Carnegie borough.....	10,864	11,887	-8.6	Richland township.....	7,819	6,453	21.2
Castle Shannon borough.....	11,899	11,836	0.5	Robinson township.....	10,158	7,935	28.0
Chalfant borough.....	1,370	1,414	-3.1	Roslyn Farms borough.....	608	555	9.5
Cheswick borough.....	2,580	2,734	-5.6	Ross township.....	32,892	25,952	26.7
Churchill borough <sup>2</sup> .....	4,690	3,428	36.8	Scott township.....	21,856	19,094	14.5
Clairton city.....	15,051	18,389	-18.2	Sewickley borough.....	5,660	6,157	-8.1
Collier township.....	6,874	8,021	-14.3	Sewickley Heights borough.....	797	931	-14.4
Coraopolis borough.....	8,436	9,643	-12.5	Sewickley Hills borough.....	270	326	-17.2
Crafton borough.....	8,233	8,418	-2.2	Shaler township.....	33,369	24,939	33.8
Crescent township.....	2,801	2,603	7.6	Sharpsburg borough.....	5,499	6,096	-9.6
Dormont borough.....	12,856	13,098	-1.8	South Fayette township.....	9,369	10,728	-12.7
Dravosburg borough.....	2,916	3,458	-15.7	South Park township <sup>2</sup> .....	8,187	7,384	10.9
Duquesne city.....	11,410	15,019	-24.0	South Versailles township.....	558	517	7.9
East Deer township.....	2,081	2,865	-27.4	Springdale borough.....	5,202	5,602	-7.1
East McKeesport borough.....	3,233	3,470	-6.8	Springdale township.....	2,218	1,957	13.3
East Pittsburgh borough.....	3,006	4,122	-27.1	Stowe township.....	10,119	11,730	-13.7
Edgewood borough.....	5,101	5,124	-0.4	Swissvale borough.....	13,821	15,089	-8.4
Edgeworth borough.....	2,200	2,030	8.4	Tarentum borough.....	7,379	8,232	-10.4
Elizabeth borough.....	2,206	2,597	-15.1	Thornburg borough.....	617	391	57.8
Elizabeth township.....	15,592	14,159	10.1	Trafford borough (part).....	95	140	-32.1
Emsworth borough.....	3,332	3,341	-0.3	Turtle Creek borough.....	8,308	10,607	-21.7
Etna borough.....	5,819	5,519	5.4	Upper St. Clair township.....	15,411	8,287	86.0
Fawn township.....	3,167	3,008	5.3	Verona borough.....	3,737	4,032	-7.3
Findlay township.....	4,602	4,537	1.4	Versailles borough.....	2,754	2,297	19.9
Imperial-Enlow (U) (part).....	1,842	974	89.1	Wall borough.....	1,265	1,493	-15.3
Forest Hills borough.....	9,561	8,796	8.7				
Forward township.....	4,496	4,692	-4.2				

See footnotes at end of table.

Table 10. Population of County Subdivisions: 1970 and 1960--Continued

[Total population of a place in two or more county subdivisions appears in table 6. County subdivision figures for 1960 do not necessarily add to county totals. For meaning of symbols, see text.]

County Subdivisions	1970	1960	Percent change	County Subdivisions	1970	1960	Percent change
<b>Allegheny County--Con.</b>				<b>Beaver County--Con.</b>			
West Deer township.....	10,074	9,038	11.5	East Rochester borough.....	920	1,025	-10.2
Curtisville (U).....	1,337	1,376	-2.8	Eastvale borough.....	421	513	-17.9
Russellton (U).....	1,597	1,613	-1.0	Economy borough.....	7,176	5,925	21.1
West Elizabeth borough.....	848	921	-7.9	Ellwood City borough (part) <sup>4</sup> .....	1,103	1,103	...
West Homestead borough.....	3,789	4,155	-8.8	Fallston borough.....	571	410	39.3
West Mifflin borough.....	28,070	27,289	2.9	Frankfort Springs borough.....	144	180	-20.0
West View borough.....	8,312	8,079	2.9	Franklin township.....	3,488	3,094	12.7
Whitaker borough.....	1,697	2,130	-20.3	Freedom borough.....	2,643	2,895	-8.7
Whitehall borough.....	16,551	16,075	3.0	Georgetown borough.....	234	246	-4.9
White Oak borough.....	9,304	9,047	2.8	Glasgow borough.....	112	142	-21.1
Wilkinsburg borough.....	26,780	30,066	-10.9	Greene township.....	1,489	1,165	27.8
Wilkins township.....	8,749	8,272	5.8	Hanover township.....	2,154	1,564	37.7
Wilmerding borough.....	3,218	4,349	-26.0	Harmony township <sup>4</sup> .....	5,022	5,106	-1.6
Armstrong County.....	75,590	79,524	-4.9	Homewood borough.....	212	305	-30.5
Apollo borough <sup>3</sup> .....	2,308	2,694	-14.3	Hookstown borough.....	246	295	-16.6
Appelwood borough.....	515	489	5.3	Hopewell township.....	14,133	13,359	5.8
Atwood borough.....	123	131	-6.1	Independence township.....	1,761	1,256	40.2
Bethel township.....	1,128	1,300	-13.2	Industry borough.....	2,442	2,338	4.4
Boggs township.....	797	915	-12.9	Koppel borough <sup>4</sup> .....	1,312	1,389	-5.5
Bradys Bend township.....	1,095	1,216	-10.0	Marion township.....	1,292	773	67.1
Burrell township.....	696	709	-1.8	Midland borough.....	5,271	6,425	-18.0
Cadogan township.....	563	562	0.2	Monaca borough <sup>4</sup> .....	7,486	8,394	-10.8
Cowanshannock township.....	3,008	3,471	-13.3	New Brighton borough.....	7,637	8,397	-9.1
Dayton borough.....	715	769	-7.0	New Galilee borough.....	624	593	5.2
East Franklin township.....	4,262	4,087	4.3	New Sewickley township.....	5,719	4,831	18.4
Kittanning Heights (U).....	1,347	...	...	North Sewickley township <sup>4</sup> .....	6,048	5,379	12.4
Elderton borough.....	428	387	10.6	Ohioville borough <sup>4</sup> .....	3,918	...	...
Ford City borough <sup>3</sup> .....	4,749	5,440	-12.7	Patterson Heights borough.....	777	816	-4.8
Ford Cliff borough.....	526	690	-10.8	Patterson township.....	3,442	2,930	17.5
Freeport borough <sup>3</sup> .....	2,375	2,439	-2.6	Potter township.....	484	555	-12.8
Gilpin township <sup>3</sup> .....	3,086	3,229	-4.4	Pulaski township.....	2,126	2,278	-6.7
Hovey township.....	143	131	9.2	Raccoon township.....	2,615	1,999	30.8
Kiskiminetas township <sup>3</sup> .....	4,657	4,577	1.7	Rochester borough.....	4,819	5,952	-19.0
Orchard Hills (U).....	1,300	...	...	Rochester township.....	4,089	3,863	5.9
Kittanning borough <sup>3</sup> .....	6,231	6,793	-8.3	Shippingport borough.....	328	383	-14.4
Kittanning township.....	1,809	1,673	8.1	South Beaver township.....	2,339	1,725	35.6
Laechburg borough <sup>2</sup> .....	2,999	3,545	-15.4	South Heights borough.....	799	740	8.0
Madison township.....	1,012	1,171	-13.6	West Mayfield borough.....	2,152	2,201	-2.2
Mahoning township.....	1,537	1,745	-11.9	White township.....	1,747	1,437	21.6
Manor township <sup>3</sup> .....	5,030	5,013	0.3	Bedford County.....	42,353	42,451	-0.2
Lenape Heights (U).....	1,233	...	...	Bedford borough.....	3,302	3,696	-10.7
Manorville borough.....	445	557	-20.1	Bedford township.....	4,253	3,977	6.9
North Apollo borough.....	1,618	1,741	-7.1	Bloomfield township.....	506	503	0.6
North Buffalo township.....	2,521	2,365	6.6	Broad Top township.....	1,963	2,350	-16.5
Parker City city.....	843	945	-10.8	Coaldale borough.....	174	187	-7.0
Parks township.....	3,045	3,032	0.4	Colerain township.....	830	793	4.7
North Vandergrift (U).....	1,784	1,827	-2.4	Cumberland Valley township.....	1,333	1,388	-4.0
Perry township.....	375	356	5.3	East Providence township.....	1,442	1,274	13.2
Pine township.....	704	797	-11.7	East St. Clair township.....	1,944	1,664	16.8
Plumcreek township.....	1,734	1,468	18.1	Everett borough <sup>5</sup> .....	2,243	2,279	-1.6
Rayburn township <sup>3</sup> .....	1,983	2,179	-9.0	Harrison township.....	714	798	-10.5
Redbank township.....	916	1,249	-26.7	Hopewell borough.....	290	301	-3.7
Rural Valley borough.....	962	860	11.9	Hopewell township.....	1,490	1,476	0.9
South Bend township.....	1,021	916	11.5	Hyndman borough.....	1,151	1,124	2.4
South Bethlehem borough.....	500	610	-2.0	Juniata township.....	684	765	-10.6
South Buffalo township <sup>3</sup> .....	2,317	2,650	-12.6	Kimmel township.....	1,194	1,151	3.7
Sugarcreek township.....	1,001	1,040	-3.8	King township.....	1,047	938	11.6
Valley township.....	578	502	15.1	Liberty township <sup>5</sup> .....	1,332	1,417	-6.0
Washington township.....	953	1,049	-9.2	Lincoln township.....	303	318	-4.7
Wayne township.....	909	901	0.9	Londonderry township.....	1,702	1,613	5.5
West Franklin township.....	1,601	1,458	9.8	Manns Choice borough.....	334	351	-4.8
West Kittanning borough.....	956	1,101	-13.2	Mann township.....	337	427	-21.1
Worthington borough.....	816	772	5.7	Monroe township.....	1,086	1,125	-3.5
Beaver County.....	208,418	206,948	0.7	Napier township <sup>5</sup> .....	1,645	1,577	4.3
Aliquippa borough.....	22,277	26,369	-15.5	New Paris borough.....	204	232	-12.1
Ambridge borough <sup>4</sup> .....	11,324	13,865	-18.3	Pleasantville borough.....	303	300	1.0
Baden borough.....	5,536	6,109	-9.4	Rainsburg borough.....	179	209	-14.4
Beaver borough <sup>4</sup> .....	6,100	6,160	-1.0	St. Clairsville borough.....	96	115	-16.5
Beaver Falls city.....	14,375	16,240	-11.5	Saxton borough <sup>5</sup> .....	858	977	-12.2
Big Beaver borough <sup>4</sup> .....	2,739	2,381	15.0	Schellsburg borough <sup>5</sup> .....	271	288	-5.9
Borough township <sup>4</sup> .....	2,122	2,917	-27.3	Snake Spring Valley township.....	1,252	1,071	16.9
Bridgewater borough.....	956	1,292	-25.2	Southampton township.....	699	703	-0.6
Brighton township.....	7,532	6,260	20.3	South Woodbury township.....	1,566	1,587	-1.3
Center township <sup>4</sup> .....	10,598	7,113	49.0	Union township.....	199	321	-38.0
Chippewa township.....	6,613	6,051	9.3	West Providence township <sup>5</sup> .....	3,132	3,021	3.7
Conway borough.....	2,822	1,926	46.5	West St. Clair township.....	1,209	1,101	9.8
Darlington borough.....	344	306	12.4	Woodbury borough.....	298	280	6.4
Darlington township.....	2,056	1,810	13.6	Woodbury township.....	788	754	4.5
Daugherty township.....	3,719	3,118	19.3				

See footnotes at end of table.

NUMBER OF INHABITANTS

PENNSYLVANIA 40-27

Table 10. Population of County Subdivisions: 1970 and 1960-Continued

[Total population of a place in two or more county subdivisions appears in table 6. County subdivision figures for 1960 do not necessarily add to county totals. For meaning of symbols, see text.]

County Subdivisions	1970	1960	Percent change	County Subdivisions	1970	1960	Percent change
Berks County.....	296,382	275,414	7.6	Blair County.....	135,356	137,270	-1.4
Adamstown borough (part).....	4	16	-75.0	Allegheny township <sup>7</sup> .....	5,943	5,056	17.5
Albany township.....	1,109	1,019	8.8	Altoona city <sup>7</sup> .....	62,900	69,407	-9.4
Alsace township.....	3,034	2,739	10.8	Antis township <sup>7</sup> .....	5,025	3,943	27.4
Amity township.....	4,718	2,699	74.8	Bellwood borough <sup>7</sup> .....	2,395	2,330	2.8
Bally borough.....	1,197	1,033	15.9	Blair township <sup>7</sup> .....	2,445	2,478	-1.3
Bechtelsville borough.....	728	625	16.5	Catharine township.....	498	778	-36.0
Bern township.....	4,764	3,912	21.8	Duncansville borough.....	2,210	1,396	58.3
Bernville borough.....	848	884	-4.1	Frankstown township.....	4,842	3,904	24.0
Bethel township.....	2,600	2,152	20.8	Freedom township.....	2,522	2,127	18.6
Birdsboro borough.....	3,196	3,025	5.7	Greenfield township.....	3,543	3,702	-4.3
				Claysburg (U).....	1,516	1,439	5.4
Boyertown borough.....	4,428	4,067	8.9	Hollidaysburg borough <sup>7</sup> .....	6,262	6,475	-3.3
Brecknock township.....	1,956	1,499	30.5	Huston township.....	873	944	-7.5
Caernarvon township.....	1,680	1,326	26.7	Junata township.....	879	742	18.5
Centerport borough.....	227	208	9.1	Logan township <sup>7</sup> .....	11,496	10,123	13.6
Centre township.....	1,830	1,589	15.2	Martinsburg borough <sup>7</sup> .....	2,088	1,772	17.8
Colebrookdale township.....	3,034	2,879	5.4	Newry borough <sup>7</sup> .....	444	432	2.8
New Berlinville (U).....	1,145	1,151	-0.5	North Woodbury township <sup>7</sup> .....	1,350	1,311	3.0
Cumru township <sup>6</sup> .....	8,367	7,250	15.4	Roaring Spring borough <sup>7</sup> .....	2,811	2,937	-4.3
District township.....	752	570	31.9	Snyder township <sup>7</sup> .....	3,457	3,329	3.8
Douglass township.....	2,944	2,668	10.3	Taylor township <sup>7</sup> .....	2,003	1,928	3.9
Earl township.....	2,290	1,904	20.3	Tunnelhill borough (part) <sup>7</sup> .....	-	-	-
				Tyrone borough <sup>7</sup> .....	7,072	7,792	-9.2
Exeter township.....	10,607	8,488	25.0	Tyrone township.....	1,330	1,253	6.1
Fleetwood borough <sup>4</sup> .....	3,064	2,647	15.8	Williamsburg borough <sup>7</sup> .....	1,704	1,792	-4.9
Greenwich township.....	1,404	1,257	11.7	Woodbury township <sup>7</sup> .....	1,264	1,319	-4.2
Hamburg borough.....	3,909	3,747	4.3				
Heidelberg township <sup>6</sup> .....	1,263	1,086	16.3	Bradford County.....	57,962	54,925	5.5
Heraford township.....	1,641	1,288	27.4	Alba borough.....	184	192	-4.2
Jefferson township.....	854	748	14.2	Albany township.....	705	662	6.5
Kenhorst borough.....	3,482	2,815	23.7	Armenia township.....	62	66	-6.1
Kutztown borough <sup>6</sup> .....	6,017	3,312	81.7	Asylum township.....	843	762	10.6
Laureldale borough.....	4,519	4,051	11.6	Athens borough.....	4,173	4,515	-7.6
				Athens township.....	4,007	2,882	39.0
Leesport borough.....	1,158	1,138	1.8	Burlington borough.....	148	115	28.7
Lenhartsville borough.....	220	209	5.3	Burlington township.....	585	543	7.7
Longswamp township.....	3,727	2,918	27.7	Canton borough.....	2,037	2,102	-3.1
Lower Alsace township <sup>6</sup> .....	5,091	4,965	2.5	Canton township.....	1,645	1,482	11.0
Lower Heidelberg township.....	1,592	1,755	-9.3				
Lyons borough.....	589	571	3.2	Columbia township.....	1,042	914	14.0
Maidencreek township.....	2,376	2,042	16.4	Franklin township <sup>8</sup> .....	387	347	11.5
Blandon (U).....	1,113	-	-	Granville township.....	761	704	8.1
Marion township.....	1,250	1,172	6.7	Herrick township.....	516	437	18.1
Maxatawny township <sup>6</sup> .....	2,789	2,885	-3.3	Le Raysville borough.....	346	371	-6.7
Mohnton borough.....	2,153	2,223	-3.1	Leroy township.....	587	557	5.4
				Litchfield township.....	1,002	786	27.5
Mount Penn borough.....	3,465	3,574	-3.0	Monroe borough.....	627	502	24.9
Muhlenberg township <sup>6</sup> .....	13,693	10,955	25.0	Monroe township.....	1,004	903	11.2
North Heidelberg township.....	701	536	30.8	New Albany borough.....	382	359	6.4
Oley township.....	2,778	2,474	12.3				
Ontelaunee township.....	1,568	1,109	41.4	North Towanda township.....	801	664	20.6
Penn township.....	1,205	1,064	13.3	Orwell township.....	783	691	13.3
Perry township.....	2,112	1,651	27.9	Overton township.....	155	154	0.6
Pike township.....	867	754	15.0	Pike township.....	503	434	15.9
Reading city <sup>8</sup> .....	87,643	98,177	-10.7	Ridgebury township.....	1,669	1,346	24.0
				Rome borough.....	338	274	23.4
Richmond township <sup>6</sup> .....	2,745	2,369	15.9	Rome township.....	614	546	12.5
Robesonia borough.....	1,685	1,579	6.7	Sayre borough.....	7,473	7,917	-5.6
Robeson township.....	3,644	3,183	15.2	Sheshequin township.....	928	969	-4.2
Rockland township.....	1,452	1,289	12.6	Smithfield township.....	1,397	1,306	7.0
Ruscombanor township.....	1,985	1,787	11.1				
St. Lawrence borough.....	1,256	929	35.2	South Creek township.....	1,114	993	12.2
Shillington borough.....	6,249	5,639	10.8	South Waverly borough.....	1,307	1,382	-5.4
Shoemakersville borough.....	1,427	1,464	-2.5	Springfield township.....	1,061	994	6.7
Sinking Spring borough.....	2,862	2,244	27.5	Standing Stone township.....	383	445	-13.9
South Heidelberg township <sup>6</sup> .....	3,198	3,771	-15.2	Stevens township.....	347	307	13.0
				Sylvania borough.....	241	243	-0.8
Spring township.....	13,883	8,934	55.4	Terry township.....	645	700	-7.9
Strausstown borough.....	401	380	5.5	Towanda borough.....	4,224	4,293	-1.6
Temple borough.....	1,667	1,633	2.1	Towanda township.....	1,075	1,006	6.9
Tilden township.....	1,781	1,784	-0.2	Troy borough.....	1,315	1,478	-11.0
Topton borough <sup>2</sup> .....	1,744	1,684	3.6				
Tulpehocken township.....	1,791	1,583	13.1	Troy township.....	1,545	1,393	10.9
Union township.....	2,332	2,046	14.0	Tuscarora township.....	779	680	14.6
Upper Bern township.....	930	888	4.7	Ulster township.....	1,201	1,099	9.3
Upper Tulpehocken township.....	783	663	18.1	Warren township.....	748	692	8.1
Washington township.....	2,273	1,637	38.9	Wells township.....	1,004	762	31.8
				West Burlington township.....	588	526	11.8
Wernersville borough <sup>6</sup> .....	1,761	1,462	20.5	Wilmot township.....	763	809	-5.7
West Lawn borough.....	1,973	2,059	-4.2	Windam township.....	618	565	9.4
West Reading borough.....	4,578	4,938	-7.3	Wyalusing borough.....	723	685	5.5
Windsor township.....	2,108	1,655	27.4	Wyalusing township.....	911	930	-2.0
Womelsdorf borough.....	1,551	1,471	5.4	Wysox township.....	1,666	1,437	15.9
Wyomissing borough.....	7,136	5,044	41.5				
Wyomissing Hills borough.....	1,744	1,644	6.1				

See footnotes at end of table.

Table 10. Population of County Subdivisions: 1970 and 1960-Continued

[Total population of a place in two or more county subdivisions appears in table 6. County subdivision figures for 1960 do not necessarily add to county totals. For meaning of symbols, see text]

County Subdivisions	County Subdivisions			County Subdivisions	County Subdivisions		
	1970	1960	Percent change		1970	1960	Percent change
Bucks County.....	415,056	308,567	34.5	Butler County--Con.			
Bedminster township.....	3,252	2,740	18.7	Eau Claire borough.....	428	374	14.4
Bensalem township.....	33,038	23,478	40.7	Evans City borough <sup>10</sup> .....	2,144	1,825	17.5
Bridgeton township.....	1,092	948	15.2	Fairview borough.....	235	218	7.8
Bristol borough.....	12,085	12,364	-2.3	Fairview township <sup>10</sup> .....	1,771	1,785	-0.8
Bristol township.....	67,498	59,298	13.8	Forward township <sup>10</sup> .....	2,070	1,915	8.1
Buckingham township.....	5,150	4,018	28.2	Franklin township.....	1,700	1,294	31.4
Chalfont borough <sup>9</sup> .....	2,366	1,410	67.8	Harmony borough.....	1,207	1,142	5.7
Doylestown borough <sup>9</sup> .....	8,270	5,917	39.8	Harrisville borough.....	944	896	5.4
Doylestown township <sup>9</sup> .....	6,613	3,795	74.3	Jackson township <sup>10</sup> .....	2,444	1,705	43.3
Dublin borough.....	657	517	27.1	Jefferson township <sup>10</sup> .....	2,903	2,821	2.9
Durham township.....	781	735	6.3	Karns City borough <sup>10</sup> .....	379	404	-6.2
East Rockhill township.....	2,866	1,990	44.0	Lancaster township.....	1,430	1,113	28.5
Falls township.....	35,830	29,082	23.2	Marion township.....	1,035	1,180	-12.3
Haycock township.....	1,260	1,273	-1.0	Mars borough.....	1,488	1,522	-2.2
Hilltown township.....	7,281	5,549	31.2	Mercer township.....	924	848	9.0
Hulmeville borough.....	908	968	-6.2	Middlesex township.....	4,520	3,651	27.3
Ivyland borough.....	600	425	41.2	Muddycreek township.....	1,148	1,286	-10.7
Langhorne borough.....	1,889	1,924	-1.8	Oakland township.....	2,548	2,168	17.5
Langhorne Manor borough.....	1,505	1,001	50.3	Parker township.....	650	603	7.8
Lower Makefield township.....	14,804	8,604	72.1	Penn township.....	4,032	3,284	22.8
Lower Southampton township.....	17,578	12,619	39.3	Petrolia borough <sup>10</sup> .....	432	527	-18.0
Middletown township.....	30,512	26,936	13.3	Portersville borough.....	292	344	-15.1
Milford township.....	4,812	3,524	36.5	Prospect borough.....	973	903	7.8
Morrisville borough.....	11,309	7,790	45.2	Saxonburg borough <sup>10</sup> .....	1,191	876	36.0
New Britain borough <sup>9</sup> .....	2,428	1,109	118.9	Slippery Rock borough.....	4,949	2,863	93.1
New Britain township.....	5,207	3,990	68.5	Slippery Rock township.....	1,959	1,571	24.7
New Hope borough.....	978	958	2.1	Summit township.....	4,271	3,735	14.4
Newtown borough <sup>9</sup> .....	2,216	2,323	-4.6	Valencia borough.....	351	310	13.2
Newtown township <sup>9</sup> .....	2,002	1,468	36.4	Venango township.....	573	592	-3.2
Nockamixon township.....	2,095	1,785	17.4	Washington township.....	1,226	1,205	1.7
Northampton township.....	15,807	6,006	163.2	West Liberty borough.....	224	201	11.4
Pennel borough.....	2,248	2,158	4.2	West Sunbury borough.....	683	252	171.0
Perkasie borough.....	5,451	4,650	17.2	Winfield township.....	2,615	2,482	5.4
Plumstead township.....	4,682	3,354	39.6	Worth township.....	752	804	-6.5
Quakertown borough <sup>9</sup> .....	7,276	6,305	15.4	Zelienople borough <sup>10</sup> .....	3,602	3,284	9.7
Richlandtown borough.....	856	741	15.5				
Richland township <sup>9</sup> .....	4,089	3,783	8.1	Cambria County.....	186,785	203,283	-8.1
Riegelsville borough.....	1,050	953	10.2	Adams township.....	5,889	5,946	-1.0
Sellersville borough <sup>9</sup> .....	2,829	2,497	13.3	St. Michael (U).....	1,248	1,292	-3.4
Silverdale borough.....	545	489	11.5	Allegheny township.....	1,436	1,129	27.2
Solebury township.....	3,547	2,972	19.3	Ashville borough.....	409	422	-3.1
Springfield township.....	3,702	3,085	20.0	Barnesboro borough.....	2,708	3,035	-10.8
Telford borough (part) <sup>9</sup> .....	814	580	40.3	Barr township.....	2,371	2,529	-6.2
Tinicum township.....	2,672	1,746	53.0	Blacklick township.....	2,029	2,440	-16.8
Trumbauersville borough.....	831	785	5.9	Brownstown borough.....	1,035	1,379	-24.9
Tullytown borough.....	2,194	2,452	-10.5	Cambria township <sup>11</sup> .....	6,441	5,594	15.1
Upper Makefield township.....	2,905	1,991	45.9	Colver (U).....	1,175	1,261	-6.8
Upper Southampton township.....	13,936	7,941	75.5	Carrolltown borough.....	1,507	1,525	-1.2
Warmminster township.....	34,900	15,994	118.2	Cassandra borough.....	250	270	-7.4
Warrington township.....	7,550	4,148	82.0	Chest Springs borough.....	178	215	-17.2
Warwick township.....	2,138	1,810	18.1	Chest township.....	210	289	-27.3
West Rockhill township <sup>9</sup> .....	3,270	2,484	31.6	Clearfield township.....	1,134	1,155	-1.8
Wrightstown township.....	2,266	1,734	30.7	Conemaugh township.....	2,402	2,533	-5.2
Yardley borough.....	2,616	2,271	15.2	Cresson borough.....	2,446	2,659	-8.0
				Cresson township.....	2,895	2,520	14.9
Butler County.....	127,941	114,639	11.6	Croyle township.....	2,384	2,389	-0.2
Adams township.....	3,352	2,746	22.1	Daisytown borough.....	371	388	-4.4
Allegheny township.....	466	399	16.8	Dale borough.....	2,274	2,807	-19.0
Brady township.....	598	675	-11.4	Dean township.....	530	614	-13.7
Bruin borough.....	673	706	-4.7	East Carroll township.....	1,487	1,344	10.6
Buffalo township.....	5,595	4,480	24.9	East Conemaugh borough.....	2,710	3,334	-18.7
Butler city.....	18,691	20,975	-10.9	East Taylor township.....	3,571	3,513	1.7
Butler township.....	17,422	15,219	14.5	Ebensburg borough <sup>11</sup> .....	4,318	4,111	5.0
Highfield (U).....	2,994	2,471	21.2	Ehrenfeld borough.....	397	566	-29.9
Homeacre-Lyndora (U).....	8,415	.....	.....	Elder township <sup>11</sup> .....	1,293	1,262	2.5
Meridian (U).....	2,234	1,649	35.5	Ferndale borough.....	2,482	2,717	-8.6
Callery borough <sup>10</sup> .....	416	419	-0.7	Franklin borough.....	864	1,352	-36.1
Center township.....	5,606	4,303	30.3	Gallitzin borough <sup>11</sup> .....	2,496	2,783	-10.3
Cherry township.....	643	661	-2.7	Gallitzin township <sup>11</sup> .....	1,041	1,167	-10.8
Cherry Valley borough.....	73	82	-11.0	Geistown borough.....	3,633	3,186	14.0
Chicora borough <sup>10</sup> .....	1,166	1,156	0.9	Hastings borough <sup>11</sup> .....	1,791	1,751	2.3
Clay township.....	1,145	1,588	-27.9	Jackson township.....	4,343	4,277	1.5
Clearfield township.....	1,445	1,311	10.2	Johnstown city <sup>11</sup> .....	42,476	53,949	-21.3
Clinton township.....	2,072	1,829	13.3	Lilly borough.....	1,429	1,642	-13.0
Concord township.....	1,071	925	15.8	Lorain borough.....	972	1,324	-26.6
Connoquenessing borough.....	553	513	7.8	Loretto borough.....	1,661	1,338	24.1
Connoquenessing township.....	1,880	1,420	32.4	Lower Yoder township <sup>11</sup> .....	4,099	4,828	-15.1
Cranberry township.....	4,873	3,596	35.5	Middle Taylor township.....	1,001	963	3.9
Donegal township <sup>10</sup> .....	1,189	1,046	13.7	Munster township.....	517	577	-10.4
East Butler borough.....	919	1,007	-8.7	Nanty-Glo borough.....	4,298	4,608	-6.7

See footnotes at end of table.

NUMBER OF INHABITANTS

Table 10. Population of County Subdivisions: 1970 and 1960—Continued

[Total population of a place in two or more county subdivisions appears in table 6. County subdivision figures for 1960 do not necessarily add to county totals. For meaning of symbols, see text.]

County Subdivisions	1970	1960	Percent change	County Subdivisions	1970	1960	Percent change
<b>Cambria County--Con.</b>				<b>Centre County--Con.</b>			
Patton borough.....	2,762	2,880	-4.1	Marion township.....	447	412	8.5
Portage borough <sup>11</sup> .....	4,151	3,933	5.5	Milesburg borough.....	1,196	1,158	3.3
Portage township <sup>11</sup> .....	3,750	4,060	-7.6	Miles township.....	1,224	1,100	11.3
Spring Hill (U).....	1,323	1,127	17.4	Millheim borough.....	871	780	11.7
Reade township.....	1,752	2,024	-13.4	Patton township.....	4,394	2,401	83.0
Richland township.....	10,195	9,234	10.4	Penn township.....	749	708	5.8
Sankertown borough.....	881	828	6.4	Philipsburg borough <sup>13</sup> .....	3,700	3,872	-4.4
Scalp Level borough.....	1,353	1,445	-6.4	Port Matilda borough.....	680	697	-2.4
South Fork borough.....	1,661	2,053	-19.1	Potter township.....	1,878	1,483	26.6
Southmont borough.....	2,653	2,857	-7.1	Rush township <sup>13</sup> .....	3,167	3,454	-8.3
.....				Snow Shoe borough <sup>13</sup> .....	874	714	22.4
Spangler borough.....	3,109	2,658	17.0	Snow Shoe township <sup>13</sup> .....	1,710	1,877	-8.9
Stonycreek township.....	4,543	4,650	-2.3	South Philipsburg borough.....	472	445	6.1
Summerhill borough.....	726	870	-16.6	Spring township <sup>13</sup> .....	4,929	5,018	-1.8
Summerhill township.....	2,709	3,376	-19.8	Pleasant Gap (U) (part).....	1,764	1,389	27.0
Beaverdale-Lloydell (U).....	1,579	1,862	-15.2	State College borough <sup>13</sup> .....	33,778	22,409	50.7
Susquehanna township <sup>11</sup> .....	1,676	2,956	-43.3	Taylor township.....	499	477	4.6
Tunnelhill borough (part).....	508	463	9.7	Union township.....	809	663	22.0
Upper Yoder township.....	6,347	5,474	15.9	Unionville borough.....	375	371	1.1
Vintondale borough.....	812	938	-13.4	Walker township.....	1,706	1,344	26.9
Washington township.....	966	1,102	-12.3	Worth township.....	475	357	33.1
West Carroll township.....	1,865	2,191	-14.9				
Westmont borough <sup>11</sup> .....	6,673	6,573	1.5	<b>Chester County.....</b>			
West Taylor township.....	1,183	1,580	-24.5	Atglen borough <sup>14</sup> .....	740	721	2.6
White township.....	336	369	-8.9	Avondale borough.....	1,025	1,016	0.9
Willmore borough.....	386	339	13.9	Birmingham township.....	834	453	84.1
				Caln township.....	6,889	6,685	0.1
<b>Cameron County.....</b>				Thorndale (U).....	1,606	...	...
Driftwood borough.....	184	203	-9.4	Charlestown township.....	3,528	1,931	82.7
Emporium borough.....	3,074	3,397	-9.5	Coatesville city <sup>14</sup> .....	12,331	12,971	-4.9
Gibson township.....	209	270	-22.6	Downingtown borough <sup>14</sup> .....	7,437	5,598	32.9
Grove township.....	216	252	-14.3	East Bradford township.....	3,260	1,713	90.3
Lumber township.....	237	293	-19.1	East Brandywine township.....	2,741	1,618	69.4
Portage township.....	284	251	13.1	East Caln township <sup>14</sup> .....	1,739	758	129.4
Shippen township.....	2,892	2,920	-1.0	East Coventry township.....	3,284	2,183	50.4
				East Fallowfield township.....	3,487	2,745	27.0
<b>Carbon County.....</b>				East Goshen township.....	5,138	1,694	203.3
Banks township.....	1,760	1,871	-5.9	East Marlborough township.....	3,031	2,417	25.4
Trescow (U).....	1,146	1,145	0.1	East Nantmeal township.....	858	730	17.5
Beaver Meadows borough.....	1,274	1,392	-8.5	East Nottingham township <sup>14</sup> .....	2,402	2,298	4.5
Bowmanstown borough.....	864	888	-2.7	East Pikeland township.....	4,384	2,817	55.6
East Penn township.....	1,318	1,279	3.0	Easttown township.....	9,565	6,907	38.5
East Side borough.....	152	228	-33.3	East Vincent township.....	5,084	5,453	-6.8
Franklin township.....	3,054	2,773	10.1	East Whiteland township.....	7,242	5,078	42.6
Weissport East (U).....	2,027	2,057	-1.5	Elk township.....	649	539	20.4
Jim Thorpe borough <sup>12</sup> .....	5,456	5,945	-8.2				
Kidder township.....	596	487	22.4	Elverson borough.....	509	472	7.8
Lansford borough <sup>12</sup> .....	5,168	5,958	-13.3	Franklin township.....	1,043	817	27.7
Lausanne township.....	145	144	0.7	Highland township.....	1,248	1,029	21.3
				Honey Brook borough.....	1,115	1,023	9.0
Lehighon borough.....	6,095	6,318	-3.5	Honeybrook township.....	2,883	1,584	82.0
Lehigh township.....	577	592	-2.5	Kennett Square borough.....	4,876	4,355	12.0
Lower Towamensing township.....	2,360	2,414	-2.2	Kennett township.....	3,394	3,026	12.2
Mahoning township.....	3,177	2,852	11.4	London Britain township.....	963	686	40.4
Nesquehoning borough <sup>12</sup> .....	3,338	...	...	Londonderry township.....	920	718	28.1
Packer township.....	646	529	22.1	London Grove township.....	3,109	2,734	13.7
Palmerton borough.....	5,620	5,942	-5.4				
Parryville borough.....	528	580	-9.0	Lower Oxford township <sup>14</sup> .....	1,979	2,007	-1.4
Penn Forest township.....	423	283	49.5	Malvern borough <sup>14</sup> .....	2,583	2,268	13.9
Summit Hill borough <sup>12</sup> .....	3,811	4,386	-13.1	Modena borough.....	867	859	0.9
Towamensing township.....	1,096	996	10.0	New Garden township.....	4,153	3,718	11.7
Weatherly borough.....	2,554	2,591	-1.4	Toughkenamon (U).....	1,233	...	...
Weissport borough.....	561	625	-10.2	Newlin township.....	1,464	1,477	-0.9
				New London township.....	938	845	11.0
<b>Centre County.....</b>				North Coventry township.....	6,690	4,367	53.2
Bellefonte borough <sup>13</sup> .....	6,828	6,088	12.2	Kenilworth (U).....	1,598	...	...
Benner township.....	2,479	2,397	3.4	South Pottstown (U).....	2,734	1,850	47.8
Pleasant Gap (U) (part).....	9	...	...	Oxford borough <sup>14</sup> .....	3,658	3,376	8.4
Boggs township.....	2,039	1,924	6.0	Parquesburg borough.....	2,701	2,759	-2.1
Burnside township.....	430	463	-7.1	Pennsbury township.....	1,763	936	88.4
Centre Hall borough.....	1,282	1,109	15.6				
College township <sup>13</sup> .....	4,889	3,957	23.6	Penn township.....	989	1,067	-8.8
Lemont (U).....	2,547	1,153	120.9	Phoenixville borough <sup>14</sup> .....	14,823	13,797	7.4
Curtin township.....	491	595	-17.5	Pocopson township.....	1,556	1,315	18.3
Ferguson township <sup>12</sup> .....	6,531	3,832	70.4	Sadsbury township <sup>14</sup> .....	2,103	2,066	1.8
Gregg township.....	1,638	1,434	14.2	Schuylkill township <sup>14</sup> .....	5,779	3,461	67.0
Haines township.....	1,147	1,003	14.4	South Coatesville borough.....	1,583	2,032	-22.1
Halfmoon township.....	543	478	13.6	South Coventry township.....	1,518	1,212	25.2
Harris township.....	3,504	2,070	69.3	Spring City borough.....	3,578	3,162	13.2
Howard borough <sup>13</sup> .....	751	770	-2.5	Thornbury township.....	1,435	746	92.4
Howard township <sup>13</sup> .....	732	797	-8.2	Tredyffrin township.....	23,337	16,004	45.8
Huston township.....	837	661	26.6	Paoli (U) (part).....	1,908	...	...
Liberty township.....	1,213	1,262	-3.9	Upper Oxford township.....	1,961	997	96.7

See footnotes at end of table.

Table 10. Population of County Subdivisions: 1970 and 1960--Continued

[Total population of a place in two or more county subdivisions appears in table 6. County subdivision figures for 1960 do not necessarily add to county totals. For meaning of symbols, see text.]

County Subdivisions	1970	1960	Percent change	County Subdivisions	1970	1960	Percent change
<b>Chester County--Con.</b>				<b>Clearfield County--Con.</b>			
Upper Uwchlan township.....	996	909	9.6	Falls Creek borough (part).....	70	85	-17.6
Uwchlan township.....	5,473	995	450.1	Ferguson township.....	356	433	-17.8
Valley township <sup>14</sup> .....	3,791	3,101	22.3	Girard township.....	588	680	-13.5
Hayti (U).....	1,559	...	...	Glen Hope borough.....	163	169	-3.6
Wallace township.....	1,347	1,065	26.5	Goshen township.....	200	525	-61.9
Warwick township.....	1,667	1,436	16.1	Graham township.....	753	733	2.7
West Bradford township.....	2,996	1,894	58.2	Grampian borough.....	511	529	-3.4
West Brandywine township.....	2,713	1,675	62.0	Greenwood township.....	737	458	60.9
West Caln township.....	3,152	2,140	47.3	Gulich township.....	1,249	1,399	-10.7
West Chester borough.....	19,301	15,705	22.9	Houtzdale borough.....	1,193	1,239	-3.7
West Fallowfield township.....	1,694	1,425	18.9	Huston township.....	1,268	1,263	0.4
West Goshen township.....	12,858	8,214	56.5	Irvona borough.....	714	781	-8.6
Chatwood (U).....	7,168	3,621	98.0	Jordan township.....	509	533	-4.5
West Grove borough.....	1,870	1,607	16.4	Karthaus township.....	774	841	-8.0
West Marlborough township.....	917	901	1.8	Knox township.....	601	762	-21.1
West Nantmeal township.....	1,285	968	32.7	Lawrence township <sup>16</sup> .....	6,094	7,829	-22.2
West Nottingham township.....	1,440	1,137	26.6	Hyde (U).....	1,264	...	...
West Pikeland township.....	1,420	782	81.6	Plymptonville (U).....	1,040	1,822	-42.9
West Sadsbury township.....	1,189	1,102	7.9	Lumber City borough.....	57	164	-65.2
Westtown township.....	5,069	1,947	160.3	Mahaffey borough.....	482	582	-17.2
West Vincent township.....	1,890	1,431	32.1	Morris township.....	2,915	2,927	-0.4
West Whiteland township.....	7,149	4,412	62.0	Newburg borough.....	151	150	0.7
Willistown township <sup>14</sup> .....	9,128	6,492	40.6	New Washington borough.....	58	55	5.5
Paoli (U) (part).....	3,927	...	...	Osceola borough.....	1,671	1,777	-6.0
Clarion County.....	38,414	37,408	2.7	Penn township.....	897	1,037	-13.5
Ashland township.....	872	846	3.1	Pike township.....	1,720	1,805	-4.7
Beaver township <sup>15</sup> .....	1,424	1,527	-6.7	Pine township.....	34	28	21.4
Brady township.....	92	130	-29.2	Ramey borough.....	542	558	-2.9
Callensburg borough.....	249	280	-11.1	Sandy township.....	5,362	5,322	0.7
Clarion borough <sup>15</sup> .....	6,095	4,958	22.9	Sandy (U).....	2,000	2,070	-3.4
Clarion township <sup>15</sup> .....	2,287	2,090	9.4	Troutville borough.....	190	209	-9.1
East Brady borough.....	1,218	1,282	-5.0	Union township.....	543	471	15.3
Elk township <sup>16</sup> .....	1,295	1,166	11.1	Wallaceton borough.....	377	429	-12.1
Farmington township.....	1,500	1,570	-4.5	Westover borough.....	501	492	1.8
Foxburg borough.....	353	383	-7.8	Woodward township.....	1,769	1,890	-6.4
Hawthorne borough.....	552	612	-9.8	Clinton County.....	37,721	37,619	0.3
Highland township.....	461	359	28.4	Allison township.....	270	293	-7.8
Knox borough <sup>15</sup> .....	1,306	1,247	4.7	Avis borough.....	1,749	1,262	38.6
Knox township.....	1,117	1,134	-1.5	Bald Eagle township <sup>17</sup> .....	1,282	1,189	7.8
Licking township.....	546	508	7.5	Beech Creek borough <sup>17</sup> .....	639	634	0.8
Limestone township.....	1,179	1,152	2.3	Beech Creek township <sup>17</sup> .....	704	741	-5.0
Madison township.....	1,453	1,491	-2.5	Castanea township.....	1,279	1,218	5.0
Millcreek township.....	297	230	29.1	Chapman township.....	981	1,101	-10.9
Monroe township.....	1,129	1,140	-1.0	Colebrook township.....	104	211	-50.7
New Bethlehem borough.....	1,406	1,599	-12.1	Crawford township.....	582	457	27.4
Paint township.....	1,215	703	72.8	Dunnstable township.....	839	735	14.1
Perry township.....	1,209	1,287	-6.1	East Keating township.....	28	49	-42.9
Piney township.....	465	524	-11.3	Flemington borough.....	1,519	1,608	-5.5
Porter township.....	1,436	1,345	6.8	Gallagher township.....	175	149	17.4
Redbank township.....	1,533	1,607	-4.6	Greene township.....	753	815	-7.6
Richland township.....	553	673	-17.8	Grugan township.....	19	20	-5.0
Rimersburg borough.....	1,146	1,323	-13.4	Lamar township.....	1,807	1,687	7.1
St. Petersburg borough.....	416	417	-0.2	Leidy township.....	305	376	-18.9
Salem township.....	768	809	-5.1	Lock Haven city.....	11,427	11,748	-2.7
Shippensburg borough <sup>15</sup> .....	602	599	0.5	Loganton borough.....	436	385	13.2
Sligo borough.....	825	814	1.4	Logan township.....	636	631	0.8
Strattanville borough.....	559	547	2.2	Mill Hall borough <sup>17</sup> .....	1,838	1,891	-2.8
Toby township.....	1,206	1,414	-14.7	Noyes township.....	522	643	-18.8
Washington township.....	1,650	1,642	0.5	Pine Creek township.....	2,272	2,083	9.1
Clearfield County.....	74,619	81,534	-8.5	Porter township.....	1,185	1,041	13.8
Beccaria township.....	1,877	2,091	-10.2	Renovo borough.....	2,620	3,316	-21.0
Bell township.....	601	846	-29.0	South Renovo borough.....	662	777	-14.8
Bigler township.....	1,474	1,863	-20.9	Wayne township.....	602	600	0.3
Bloom township.....	440	412	6.8	West Keating township.....	59	106	-44.3
Boggs township.....	1,454	1,588	-8.4	Woodward township.....	2,427	1,853	31.0
Bradford township.....	2,828	3,100	-8.8	Columbia County.....	55,114	53,489	3.0
Brady township.....	1,707	1,874	-8.9	Ashland borough (part).....	-	230	-100.0
Brisbin borough.....	364	398	-8.5	Beaver township.....	693	689	0.6
Burnside borough.....	316	307	2.9	Benton borough.....	1,027	981	4.7
Burnside township.....	1,020	1,138	-10.4	Benton township.....	822	690	19.1
Chester Hill borough.....	868	919	-5.5	Berwick borough.....	12,274	13,353	-8.1
Chest township.....	469	499	-6.0	Bloomsburg town.....	11,652	10,655	9.4
Clearfield borough <sup>15</sup> .....	8,176	9,270	-11.8	Briar Creek borough.....	456	399	14.3
Coalport borough.....	796	821	-3.0	Briar Creek township.....	2,150	1,871	14.9
Cooper township.....	2,585	2,801	-7.7	Catawissa borough.....	1,701	1,824	-6.7
Covington township.....	533	512	4.1	Catawissa township.....	648	579	11.9
Curwensville borough.....	3,189	3,231	-1.3	Centralia borough.....	1,165	1,435	-18.8
Decatur township.....	2,763	3,042	-9.2	Cleveland township.....	796	775	2.7
Du Bois city.....	10,112	10,667	-5.2	Conyngham township.....	1,137	1,119	1.6

See footnotes at end of table.

NUMBER OF INHABITANTS

Table 10. Population of County Subdivisions: 1970 and 1960--Continued

[Total population of a place in two or more county subdivisions appears in table 6. County subdivision figures for 1960 do not necessarily add to county totals. For meaning of symbols, see text.]

County Subdivisions	1970	1960	Percent change	County Subdivisions	1970	1960	Percent change			
Columbia County--Con.				Cumberland County.....						
Fishingcreek township.....	884	926	-4.5	Camp Hill borough.....	9,931	8,559	16.0			
Franklin township.....	427	428	-0.2	Carlisle borough <sup>1b</sup> .....	18,079	16,623	8.8			
Greenwood township.....	1,368	1,274	7.4	Cooke township.....	71	16	343.8			
Hemlock township.....	1,506	1,301	15.8	Dickinson township.....	2,416	2,025	19.3			
Jackson township.....	322	374	-13.9	East Pennsboro township.....	12,440	8,977	38.6			
Locust township.....	1,046	1,112	-5.9	Hampden township.....	11,847	6,558	80.6			
Madison township.....	976	951	2.6	Hopewell township.....	1,026	849	20.8			
Main township.....	658	553	19.0	Lemoyne borough.....	4,625	4,662	-0.8			
Mifflin township.....	1,781	1,641	8.5	Lower Allen township.....	13,690	11,614	17.9			
Mifflinville (U).....	1,074	1,027	4.6	Lower Frankford township.....	813	620	31.1			
Millville borough.....	896	952	-5.9	Lower Mifflin township.....	746	613	21.7			
Montour township.....	1,224	1,015	20.6	Mechanicsburg borough <sup>1b</sup> .....	9,385	8,123	15.5			
Mount Pleasant township.....	672	655	2.6	Middlesex township.....	2,837	2,333	22.5			
North Centre township.....	790	855	20.6	Carlisle Barracks (U) (part).....	2,304	2,298	...			
Orange township.....	453	442	2.5	Monroe township.....	3,326	2,998	44.7			
Orangeville borough.....	431	444	-2.9	Mount Holly Springs borough.....	2,009	1,840	9.2			
Pine township.....	631	683	-7.6	Newburg borough.....	320	283	13.1			
Roaringcreek township.....	364	404	-9.9	New Cumberland borough.....	9,803	9,257	5.9			
Scott township.....	3,875	3,256	19.0	Newville borough.....	1,631	1,656	-1.5			
Almedia (U) (part).....	945	...	...	North Middleton township <sup>1b</sup> .....	6,572	5,079	29.4			
Espy (U).....	1,652	1,375	20.1	Carlisle Barracks (U) (part).....	2,054	...	...			
South Centre township.....	1,600	1,127	42.0	North Newton township.....	1,365	1,098	25.5			
Almedia (U) (part).....	212	...	...	Penn township.....	1,441	1,374	4.9			
Stillwater borough.....	208	193	7.8	Shippensburg borough (part) <sup>1b</sup> .....	5,172	5,071	2.0			
Sugarloaf township.....	481	503	-4.4	Shippensburg township <sup>1b</sup> .....	3,198	1,321	142.1			
				Shiremanstown borough.....	1,773	1,212	46.3			
Crawford County.....				81,342	77,956	4.3	Silver Spring township <sup>1b</sup> .....	6,324	4,044	56.4
Athens township.....	696	693	0.4	Southampton township.....	2,451	2,282	7.4			
Beaver township.....	775	800	-3.1	South Middleton township <sup>1b</sup> .....	7,521	5,424	38.7			
Bloomfield township.....	1,378	1,161	18.7	Boiling Springs (U).....	1,521	1,182	28.7			
Blooming Valley borough.....	358	296	20.9	South Newton township.....	874	847	3.2			
Cambridge Springs borough <sup>1s</sup> .....	1,998	2,031	-1.6	Upper Allen township <sup>1b</sup> .....	7,325	2,631	178.4			
Cambridge township <sup>1s</sup> .....	1,654	974	68.8	Upper Frankford township.....	991	893	11.0			
Centerville borough.....	246	238	3.4	Upper Mifflin township.....	638	520	22.7			
Cochranon borough.....	1,229	1,139	7.9	West Fairview borough.....	1,388	1,718	-10.2			
Conneaut Lake borough.....	745	700	6.4	West Pennsboro township.....	2,937	2,612	12.4			
Conneaut township.....	1,322	1,295	2.1	Wormleysburg borough.....	3,192	1,794	77.9			
Comneautville borough.....	1,032	1,100	-6.2							
Cussewago township.....	1,072	1,027	4.4	Dauphin County.....						
East Fairfield township.....	872	827	39.1	Berrysburg borough.....	443	434	2.1			
East Fallowfield township.....	1,130	1,041	8.5	Conewago township.....	1,124	1,353	-16.9			
East Mead township.....	1,264	1,084	18.8	Dauphin borough.....	998	638	56.4			
Fairfield township.....	878	864	1.6	Derry township.....	16,045	12,388	29.5			
Greenwood township.....	1,257	1,207	4.1	Hershey (U).....	7,407	6,851	8.1			
Hayfield township.....	2,162	1,933	11.8	Palmdale (U).....	1,724	...	...			
Hydetown borough.....	725	679	6.8	East Hanover township.....	3,091	1,535	101.4			
Linesville borough.....	1,265	1,255	0.8	Elizabethville borough <sup>2o</sup> .....	1,629	1,455	12.0			
Meadville city <sup>1s</sup> .....	16,573	18,671	-0.6	Gratz borough <sup>2o</sup> .....	675	704	-4.1			
North Shenango township.....	621	472	31.6	Halifax borough.....	907	824	10.1			
Oil Creek township.....	1,743	1,755	-0.7	Halifax township.....	2,038	1,747	16.7			
Pine township.....	392	327	19.9	Harrisburg city.....	68,061	79,897	-14.6			
Randolph township.....	1,437	1,561	-7.9	Higspire borough.....	2,947	2,999	-1.7			
Richmond township.....	1,023	1,034	-1.1	Hummelstown borough.....	4,723	4,474	5.6			
Rockdale township.....	820	758	8.2	Jackson township.....	1,156	1,016	13.8			
Rome township.....	1,020	900	13.3	Jefferson township.....	164	178	-7.9			
Sadsbury township.....	2,221	1,601	38.7	Londonderry township.....	3,453	3,053	13.1			
Saegertown borough.....	1,348	1,131	19.2	Lower Paxton township.....	26,517	17,618	50.5			
South Shenango township.....	1,132	898	26.1	Lower Swatara township <sup>2o</sup> .....	5,267	4,508	16.8			
Spartansburg borough.....	464	500	-7.2	Lykens borough <sup>2o</sup> .....	2,506	2,527	-0.8			
Sparta township.....	988	921	7.3	Lykens township <sup>2o</sup> .....	997	975	2.3			
Springboro borough.....	584	583	0.2	Middle Paxton township.....	3,362	3,124	7.6			
Spring township.....	1,287	1,325	-2.9	Middletown borough <sup>2o</sup> .....	9,080	11,182	-18.8			
Steuben township.....	680	678	0.3	Mifflin township.....	475	501	-5.2			
Summerhill township.....	963	910	5.8	Millersburg borough.....	3,074	2,984	3.0			
Summit township.....	1,517	1,360	11.5	Paxtang borough.....	2,160	1,916	12.7			
Titusville city.....	7,331	8,358	-12.3	Penbrook borough.....	3,379	3,071	-8.0			
Townville borough.....	349	361	-3.3	Pillow borough <sup>2o</sup> .....	332	348	-4.6			
Troy township.....	1,097	1,097	-	Reed township.....	259	251	3.2			
Union township.....	690	526	31.2	Royalton borough.....	1,040	1,128	-7.8			
Venango borough.....	275	318	-13.5	Rush township.....	160	113	41.6			
Venango township.....	528	467	13.1	South Hanover township.....	1,943	1,841	5.5			
Vernon township <sup>1s</sup> .....	5,264	4,589	14.7	Steelton borough.....	8,556	11,266	-24.1			
Fredericksburg (U).....	1,073	1,169	-8.2	Susquehanna township.....	17,008	17,474	-2.7			
Wayne township.....	985	920	7.1	Swatara township.....	17,178	14,795	16.1			
West Fallowfield township.....	647	588	10.0	Upper Paxton township.....	2,718	2,555	6.4			
West Mead township <sup>1s</sup> .....	4,652	5,117	-9.1	Washington township <sup>2o</sup> .....	1,114	932	19.5			
West Shenango township.....	424	321	32.1	Wayne township.....	513	432	18.8			
Woodcock borough.....	108	123	-12.2	West Hanover township.....	4,407	2,770	59.1			
Woodcock township.....	2,121	1,664	27.5	Skyline View (U).....	1,996	...	...			
				Wiconisco township <sup>2o</sup> .....	1,471	1,801	-18.3			
				Wiconisco Center (U).....	1,236	1,402	-11.8			
				Williamstown borough.....	1,919	2,097	-8.5			
				Williams township.....	945	951	-0.6			

See footnotes at end of table.



Table 10. Population of County Subdivisions: 1970 and 1960-Continued

[Total population of a place in two or more county subdivisions appears in table 6. County subdivision figures for 1960 do not necessarily add to county totals. For meaning of symbols, see text.]

County Subdivisions	1970			1960			Percent change	County Subdivisions	1970			1960			Percent change
	1970	1960	Percent change	1970	1960	Percent change			1970	1960	Percent change				
Delaware County.....	600,035	553,154	8.5	Erie County--Con.											
Aldan borough.....	5,001	4,324	15.7	Greene township.....	4,019	3,080	30.5	Greenfield township.....	1,346	926	45.4	Harborscreek township <sup>22</sup> .....	12,038	10,569	13.9
Aston township.....	13,704	10,595	29.3	Lake City borough.....	2,117	1,722	22.9	Lawrence Park township.....	4,517	4,403	2.6	Le Boeuf township.....	1,043	1,013	3.0
Bethel township.....	2,034	1,834	10.9	McKean township.....	2,600	2,051	26.8	Middleboro borough.....	462	442	4.5	Millcreek township <sup>22</sup> .....	36,946	28,441	29.9
Birmingham township.....	1,281	1,093	17.2	Mill Village borough.....	372	336	10.7	North East borough <sup>22</sup> .....	3,846	4,217	-8.8	North East township <sup>22</sup> .....	4,465	4,093	9.1
Brookhaven borough.....	7,370	5,280	39.6	Platea borough.....	354	357	-0.8	Springfield township.....	2,446	2,132	14.7	Summit township.....	4,237	3,424	23.7
Chester city.....	56,331	63,658	-11.5	Springfield township.....	3,631	3,819	-4.9	Union City borough <sup>22</sup> .....	1,482	1,430	3.6	Union township <sup>22</sup> .....	1,542	1,305	18.2
Chester Heights borough.....	1,277	534	139.1	Washington township <sup>22</sup> .....	2,118	1,906	11.1	Venango township.....	1,468	1,390	5.6	Washington township <sup>22</sup> .....	2,119	1,737	22.0
Chester township.....	5,708	3,602	58.5	Waterford borough.....	453	401	13.0	Wattsburg borough.....	1,623	1,306	24.3	Wayne township.....	3,920	3,534	10.9
Clifton Heights borough.....	8,348	8,005	4.3	Waterford township.....	34	...	...	Wesleyville borough <sup>22</sup> .....	34	...	...	Unorg. Terr. Of Presque Isle <sup>22</sup> .....	...	...	...
Collingdale borough.....	10,605	10,268	3.3	Fayette County.....	154,687	169,340	-8.7	Belle Vernon borough.....	1,496	1,784	-16.1	Brownsville borough.....	4,856	6,055	-19.8
Colwyn borough.....	3,169	3,074	3.1	Belle Vernon township.....	875	1,365	-35.9	Brownsville township.....	4,923	4,567	7.8	Bullskin township.....	11,643	12,814	-9.1
Concord township.....	4,592	3,149	45.8	Brownsville city <sup>23</sup> .....	2,554	2,525	1.1	Connellsville city <sup>23</sup> .....	1,226	...	...	Connellsville township <sup>23</sup> .....	1,226	...	...
Darby borough.....	13,729	14,059	-2.3	North Connellsville (U).....	676	707	-4.4	Dawson borough.....	1,499	1,536	-2.4	Dunbar borough.....	7,366	7,656	-3.8
Darby township.....	13,198	12,598	4.8	Dunbar township.....	1,143	1,304	-12.3	Dunbar township.....	1,906	2,120	-10.1	Dunbar township.....	968	1,159	-16.5
East Lansdowne borough.....	3,186	3,224	-1.2	Fairchance borough.....	2,368	2,458	-3.7	Fayette City borough.....	6,224	7,140	-12.8	Franklin township.....	6,808	8,442	-19.4
Eddystone borough.....	2,706	3,006	-10.0	Fayette City township.....	7,140	6,224	12.8	Georges township.....	1,420	1,372	3.5	German township <sup>23</sup> .....	2,095	2,258	-7.2
Edgemont township.....	1,368	1,404	-2.6	Franklin township.....	939	976	-3.8	Henry Clay township.....	5,689	6,852	-17.0	Jefferson township.....	608	660	-7.9
Folcroft borough.....	9,610	7,013	37.0	Georges township.....	1,688	1,746	-3.3	Lower Tyrone township.....	1,746	1,746	0.0	Luzerne township.....	1,688	1,746	-3.3
Glenolden borough.....	8,697	7,249	20.0	German township <sup>23</sup> .....	367	345	6.4	Lower Tyrone township.....	4,226	4,730	-10.7	Allison (U) (part).....	608	660	-7.9
Haverford township.....	55,132	54,019	2.1	Henry Clay township.....	4,226	4,730	-10.7	Dunbar township.....	5,508	5,122	7.6	Hiller (U).....	1,688	1,746	-3.3
Lansdowne borough.....	14,090	12,601	11.8	Jefferson township.....	1,337	1,834	-27.1	Lower Tyrone township.....	650	746	-12.9	Markleysburg borough.....	367	345	6.4
Lower Chichester township.....	4,009	4,460	-10.1	Lower Tyrone township.....	1,754	2,195	-20.1	Lower Tyrone township.....	13,561	14,427	-6.0	Masontown borough <sup>23</sup> .....	4,226	4,730	-10.7
Marcus Hook borough.....	3,041	3,299	-7.8	Lower Tyrone township.....	2,333	2,424	-3.8	Menallen township.....	881	655	34.5	Menallen township.....	4,508	5,122	-12.0
Marple township.....	25,040	19,722	27.0	Luzerne township.....	3,091	3,015	2.5	New Salem-Buffington (U).....	1,337	1,834	-27.1	New Salem-Buffington (U).....	1,337	1,834	-27.1
Media borough <sup>21</sup> .....	6,444	5,803	11.0	Lower Tyrone township.....	140	287	-51.2	Newell borough.....	650	746	-12.9	Newell borough.....	650	746	-12.9
Middletown township.....	12,878	11,256	14.4	Lower Tyrone township.....	2,043	1,799	13.6	Nicholson township.....	1,754	2,195	-20.1	Nicholson township.....	1,754	2,195	-20.1
Millbourne borough.....	637	793	-19.7	Lower Tyrone township.....	2,651	3,270	-18.9	North Union township <sup>23</sup> .....	13,561	14,427	-6.0	North Union township <sup>23</sup> .....	13,561	14,427	-6.0
Morton borough.....	2,602	2,207	17.9	Lower Tyrone township.....	1,750	1,853	-5.6	East Uniontown (U).....	2,333	2,424	-3.8	East Uniontown (U).....	2,333	2,424	-3.8
Nether Providence township.....	13,644	10,380	31.4	Lower Tyrone township.....	811	655	34.5	Hopwood (U) (part).....	3,091	3,015	2.5	Hopwood (U) (part).....	3,091	3,015	2.5
Newtown township.....	11,081	9,270	19.5	Lower Tyrone township.....	140	287	-51.2	Oliver (U).....	140	287	-51.2	Oliver (U).....	140	287	-51.2
Norwood borough.....	7,229	6,729	7.4	Lower Tyrone township.....	2,043	1,799	13.6	Perryopolis borough.....	2,043	1,799	13.6	Perryopolis borough.....	2,043	1,799	13.6
Parkside borough.....	2,343	2,426	-3.4	Lower Tyrone township.....	2,651	3,270	-18.9	Perryopolis borough.....	2,651	3,270	-18.9	Perryopolis borough.....	2,651	3,270	-18.9
Prospect Park borough.....	7,250	6,596	9.9	Lower Tyrone township.....	1,750	1,853	-5.6	Point Marlon borough.....	1,750	1,853	-5.6	Point Marlon borough.....	1,750	1,853	-5.6
Radnor township.....	27,459	21,697	26.6	Lower Tyrone township.....	8,010	9,962	-19.6	Redstone township.....	8,010	9,962	-19.6	Redstone township.....	8,010	9,962	-19.6
Ridley Park borough.....	9,025	7,387	22.2	Lower Tyrone township.....	432	625	-30.9	Allison (U) (part).....	432	625	-30.9	Allison (U) (part).....	432	625	-30.9
Ridley township.....	39,085	35,738	9.4	Lower Tyrone township.....	2,194	1,921	14.2	Republic-Merrittstown (U).....	2,194	1,921	14.2	Republic-Merrittstown (U).....	2,194	1,921	14.2
Rose Valley borough.....	821	626	31.2	Lower Tyrone township.....	2,776	2,535	9.5	Saltlick township <sup>23</sup> .....	2,776	2,535	9.5	Saltlick township <sup>23</sup> .....	2,776	2,535	9.5
Rutledge borough.....	1,167	947	23.2	Lower Tyrone township.....	969	939	3.2	Seven Springs borough (part) <sup>23</sup> .....	969	939	3.2	Seven Springs borough (part) <sup>23</sup> .....	969	939	3.2
Sharon Hill borough.....	7,464	7,123	4.8	Lower Tyrone township.....	2,385	2,434	-2.0	Smithfield borough.....	2,385	2,434	-2.0	Smithfield borough.....	2,385	2,434	-2.0
Springfield township.....	29,006	26,733	8.5	Lower Tyrone township.....	10,370	10,895	-4.8	South Connellsville borough.....	10,370	10,895	-4.8	South Connellsville borough.....	10,370	10,895	-4.8
Swarthmore borough.....	6,156	5,753	7.0	Lower Tyrone township.....	1,309	960	36.4	South Union township <sup>23</sup> .....	1,309	960	36.4	South Union township <sup>23</sup> .....	1,309	960	36.4
Thornbury township.....	2,652	2,035	30.3	Lower Tyrone township.....	2,668	1,622	64.5	Hopwood (U) (part).....	2,668	1,622	64.5	Hopwood (U) (part).....	2,668	1,622	64.5
Tinicum township.....	4,906	4,375	12.1	Lower Tyrone township.....	3,546	3,603	-1.6	Leith-Hatfield (U).....	3,546	3,603	-1.6	Leith-Hatfield (U).....	3,546	3,603	-1.6
Trainer borough.....	2,336	2,358	-0.9	Lower Tyrone township.....	2,465	2,354	4.7	South Uniontown (U).....	2,465	2,354	4.7	South Uniontown (U).....	2,465	2,354	4.7
Upland borough.....	3,930	4,343	-9.5	Lower Tyrone township.....	2,629	3,001	-12.4	Springfield township.....	2,629	3,001	-12.4	Springfield township.....	2,629	3,001	-12.4
Upper Chichester township.....	11,414	9,682	17.9	Lower Tyrone township.....	704	929	-24.2	Springhill township.....	704	929	-24.2	Springhill township.....	704	929	-24.2
Upper Darby township.....	95,910	93,158	3.0	Lower Tyrone township.....	16,282	17,942	-9.3	Stewart township.....	16,282	17,942	-9.3	Stewart township.....	16,282	17,942	-9.3
Upper Providence township <sup>21</sup> .....	9,234	6,059	52.4	Lower Tyrone township.....	2,122	2,226	-4.7	Uniontown city <sup>23</sup> .....	2,122	2,226	-4.7	Uniontown city <sup>23</sup> .....	2,122	2,226	-4.7
Yeadon borough.....	12,136	11,610	4.5	Lower Tyrone township.....	755	826	-8.6	Upper Tyrone township.....	755	826	-8.6	Upper Tyrone township.....	755	826	-8.6
Elk County.....	37,770	37,328	1.2	Lower Tyrone township.....	5,535	5,245	5.5	Vanderbilt borough.....	5,535	5,245	5.5	Vanderbilt borough.....	5,535	5,245	5.5
Benezette township.....	353	363	-2.8	Lower Tyrone township.....	3,239	2,803	15.6	Washington township.....	3,239	2,803	15.6	Washington township.....	3,239	2,803	15.6
Benzinger township.....	7,755	5,934	30.7	Lower Tyrone township.....	1,199	1,310	-8.5	Fairhope-Arnold City (U).....	1,199	1,310	-8.5	Fairhope-Arnold City (U).....	1,199	1,310	-8.5
Fox township.....	3,210	2,738	17.2	Lower Tyrone township.....	2,567	2,188	17.3	Lynnwood-Pricedale (U) (part).....	2,567	2,188	17.3	Lynnwood-Pricedale (U) (part).....	2,567	2,188	17.3
Highland township.....	639	796	-19.7	Lower Tyrone township.....	...	...	...	Wharton township.....	...	...	...	Wharton township.....	...	...	...
Horton township.....	1,318	1,418	-7.1	Lower Tyrone township.....	...	...	...	Wharton township.....	...	...	...	Wharton township.....	...	...	...
Jay township.....	2,115	2,009	5.3	Lower Tyrone township.....	...	...	...	Wharton township.....	...	...	...	Wharton township.....	...	...	...
Johnsonburg borough.....	4,304	4,866	-13.3	Lower Tyrone township.....	...	...	...	Wharton township.....	...	...	...	Wharton township.....	...	...	...
Jones township.....	1,636	1,881	-13.0	Lower Tyrone township.....	...	...	...	Wharton township.....	...	...	...	Wharton township.....	...	...	...
Millstone township.....	135	94	43.6	Lower Tyrone township.....	...	...	...	Wharton township.....	...	...	...	Wharton township.....	...	...	...
Ridgway borough.....	6,022	6,387	-5.7	Lower Tyrone township.....	...	...	...	Wharton township.....	...	...	...	Wharton township.....	...	...	...
Ridgway township.....	2,578	2,404	7.2	Lower Tyrone township.....	...	...	...	Wharton township.....	...	...	...	Wharton township.....	...	...	...
St. Marys borough.....	7,470	8,065	-7.4	Lower Tyrone township.....	...	...	...	Wharton township.....	...	...	...	Wharton township.....	...	...	...
Spring Creek township.....	235	273	-13.9	Lower Tyrone township.....	...	...	...	Wharton township.....	...	...	...	Wharton township.....	...	...	...
Erie County.....	263,654	250,682	5.2	Lower Tyrone township.....	...	...	...	Wharton township.....	...	...	...	Wharton township.....	...	...	...
Albion borough.....	1,768	1,630	8.5	Lower Tyrone township.....	...	...	...	Wharton township.....	...	...	...	Wharton township.....	...	...	...
Amity township.....	792	739	7.2	Lower Tyrone township.....	...	...	...	Wharton township.....	...	...	...	Wharton township.....	...	...	...
Concord township.....	1,213	1,126	7.7	Lower Tyrone township.....	...	...	...	Wharton township.....	...	...	...	Wharton township.....	...	...	...
Conneaut township.....	1,832	1,734	5.7	Lower Tyrone township.....	...	...	...	Wharton township.....	...	...	...	Wharton township.....	...	...	...
Corry city.....	7,435	7,744	-4.0	Lower Tyrone township.....	...	...	...	Wharton township.....	...	...	...	Wharton township.....	...	...	...
Cranesville borough.....	705	575	22.6	Lower Tyrone township.....	...	...	...	Wharton township.....	...	...	...	Wharton township.....	...	...	...
East Springfield borough.....	593	511	16.0	Lower Tyrone township.....	...	...	...	Wharton township.....	...	...	...	Wharton township.....	...	...	...
Edinboro borough <sup>22</sup> .....	4,871	1,703	186.0	Lower Tyrone township.....											

Table 10. Population of County Subdivisions: 1970 and 1960-Continued

[Total population of a place in two or more county subdivisions appears in table 6. County subdivision figures for 1960 do not necessarily add to county totals. For meaning of symbols, see text]

County Subdivisions	1970	1960	Percent change	County Subdivisions	1970	1960	Percent change
<b>Forest County</b> .....	<b>4,926</b>	<b>4,485</b>	<b>9.8</b>	<b>Huntingdon County</b> .....	<b>39,108</b>	<b>39,457</b>	<b>-0.9</b>
Barnett township.....	355	323	9.9	Alexandria borough.....	495	381	29.9
Green township.....	262	232	12.9	Barree township.....	277	261	6.1
Harmony township.....	631	582	8.4	Birmingham borough.....	115	136	-15.4
Hickory township.....	646	547	18.1	Brady township <sup>27</sup> .....	763	672	13.5
Howe township.....	233	204	14.2	Broad Top City borough.....	283	334	-15.3
Jenks township.....	1,389	1,267	9.6	Carbon township.....	374	419	-10.7
Kingsley township.....	272	195	39.5	Cass township.....	619	649	-4.6
Tionesta borough.....	711	778	-8.6	Cassville borough.....	205	208	-1.4
Tionesta township.....	427	357	19.6	Clay township.....	765	752	1.7
				Coalmont borough.....	129	172	-25.0
<b>Franklin County</b> .....	<b>100,833</b>	<b>88,172</b>	<b>14.4</b>	Cronwell township.....	995	1,004	-0.9
Antrim township <sup>24</sup> .....	7,378	5,729	28.8	Dublin township.....	788	870	-9.4
Chambersburg borough <sup>24</sup> .....	17,315	17,670	-2.0	Dudley borough.....	232	295	-21.4
Fannett township.....	1,640	1,663	-1.4	Franklin township.....	457	333	37.2
Greencastle borough <sup>24</sup> .....	3,293	2,988	10.2	Henderson township.....	650	667	-2.5
Greene township <sup>24</sup> .....	9,504	6,953	36.7	Hopewell township.....	495	584	-15.2
Fayetteville (U) (part).....	1,220	...	...	Huntingdon borough <sup>27</sup> .....	6,987	7,234	-3.4
Guilford township <sup>24</sup> .....	9,291	7,388	25.8	Jackson township.....	691	516	33.9
Fayetteville (U) (part).....	1,229	...	...	Junata township.....	367	464	-20.9
Hamilton township <sup>24</sup> .....	4,921	3,077	59.9	Lincoln township.....	406	410	-1.0
Letterkenny township.....	1,419	1,208	17.5	Logan township <sup>27</sup> .....	472	276	71.0
Lurgan township.....	1,649	1,406	17.3	Mapleton borough <sup>27</sup> .....	661	666	-0.8
Mercersburg borough <sup>24</sup> .....	1,727	1,759	-1.8	Marklesburg borough.....	232	197	17.8
Metal township.....	1,205	1,189	1.3	Mill Creek borough.....	421	400	5.3
Mont Alto borough <sup>24</sup> .....	1,532	1,039	47.4	Miller township.....	285	228	25.0
Montgomery township <sup>24</sup> .....	3,221	2,819	14.3	Morris township.....	282	308	-8.4
Orrstown borough.....	262	318	-17.6	Mount Union borough.....	3,662	4,091	-10.5
Peters township <sup>24</sup> .....	3,838	3,488	10.0	Oneida township <sup>27</sup> .....	1,283	1,235	3.9
Quincy township <sup>24</sup> .....	5,264	5,084	3.5	Orbisonia borough.....	554	643	-13.8
St. Thomas township.....	3,931	3,026	29.9	Penn township.....	719	723	-0.6
Shippensburg borough (part) <sup>24</sup> .....	1,364	1,067	27.8				
Southampton township <sup>24</sup> .....	3,292	2,878	22.9	Petersburg borough <sup>27</sup> .....	555	552	0.5
Warren township.....	262	307	-14.7	Porter township.....	1,222	1,231	-0.7
Washington township <sup>24</sup> .....	8,514	6,889	23.6	Rockhill borough.....	480	566	-15.2
Rouzer ville (U).....	1,419	...	...	Saltillo borough.....	341	395	-13.7
Wayne Heights (U).....	1,005	...	...	Shade Gap borough.....	186	140	32.9
Waynesboro borough <sup>24</sup> .....	10,011	10,427	-4.0	Shirleysburg borough.....	238	170	40.0
				Shirley township.....	2,069	2,009	3.0
<b>Fulton County</b> .....	<b>10,776</b>	<b>10,597</b>	<b>1.7</b>	Smithfield township <sup>27</sup> .....	2,488	2,547	-2.3
Ayr township.....	1,473	1,360	8.3	Smithfield Center (U).....	1,061	1,320	-19.6
Belfast township.....	1,008	1,004	0.4	Springfield township.....	340	399	-14.8
Bethel township.....	968	978	-1.0	Spruce Creek township.....	348	335	3.9
Brush Creek township.....	524	498	5.2				
Dublin township.....	913	865	5.5	Tell township.....	571	646	-11.6
Licking Creek township.....	991	987	0.4	Three Springs borough.....	495	475	4.2
McConnellsburg borough <sup>25</sup> .....	1,228	1,245	-1.4	Todd township <sup>27</sup> .....	629	635	-0.9
Taylor township.....	1,021	991	3.0	Union township <sup>27</sup> .....	859	830	3.5
Thompson township.....	772	761	1.4	Walker township.....	1,212	1,042	16.3
Todd township <sup>25</sup> .....	929	880	5.6	Warriorsmark township.....	1,135	1,008	12.6
Union township.....	438	484	-9.5	West township.....	439	375	17.1
Wells township.....	511	544	-6.1	Wood township.....	837	974	-14.1
<b>Greene County</b> .....	<b>36,090</b>	<b>39,424</b>	<b>-8.5</b>	<b>Indiana County</b> .....	<b>79,451</b>	<b>75,366</b>	<b>5.4</b>
Aleppo township.....	659	740	-10.9	Armagh borough.....	165	192	-14.1
Carmichaels borough.....	608	788	-22.8	Armstrong township.....	1,867	1,163	60.5
Center township.....	1,132	1,213	-6.7	Banks township.....	979	975	0.4
Clarksville borough.....	269	332	-19.0	Black Lick township.....	917	685	33.9
Cumberland township.....	6,204	6,662	-6.9	Blairsville borough.....	4,411	4,930	-10.5
Fairdale (U).....	1,621	...	...	Brushvalley township.....	1,343	1,319	1.8
Nemacolin (U).....	1,273	1,404	-9.3	Buffington township.....	909	928	-2.0
Dunkard township.....	2,491	2,661	-6.4	Burrell township.....	3,672	3,476	5.6
Bobtown (U).....	1,055	1,167	-9.6	Black Lick (U).....	1,074	...	...
Franklin township <sup>26</sup> .....	4,039	4,074	-0.9	Canoe township.....	1,545	1,790	-13.7
Morrisville (U).....	1,232	...	...	Center township.....	5,255	5,595	-6.1
Freeport township.....	278	300	-7.3	Lucerne Mines (U).....	1,380	1,524	-9.5
Gilmore township.....	306	373	-18.0				
Gray township.....	231	209	10.5	Cherryhill township.....	1,747	1,721	1.5
Greene township.....	428	491	-12.8	Cherry Tree borough.....	485	469	3.4
Greensboro borough.....	439	505	-13.1	Clymer borough.....	2,054	2,251	-8.8
Jackson township.....	411	579	-29.0	Conemaugh township.....	2,357	2,135	10.4
Jefferson borough.....	366	442	-17.2	Creekside borough.....	425	482	-11.8
Jefferson township.....	2,207	2,591	-14.8	East Mahoning township.....	723	757	-4.5
Monongahela township.....	1,852	2,085	-11.2	East Wheatfield township.....	2,419	2,377	1.8
Morgan township.....	2,580	2,793	-7.6	Glen Campbell borough.....	408	400	2.0
Morris township.....	700	795	-11.9	Grant township.....	637	694	-8.2
Perry township.....	1,059	1,499	-29.4	Green township.....	3,480	3,908	-11.0
Rices Landing borough.....	473	693	-31.7	Homer City borough.....	2,465	2,471	-0.2
Richhill township.....	1,070	1,162	-7.9	Indiana borough <sup>28</sup> .....	16,100	13,005	23.8
Springhill township.....	439	439	-	Jacksonville borough.....	141	180	-21.7
Washington township.....	756	797	-5.1	Marion Center borough.....	446	407	9.6
Waynesburg borough <sup>26</sup> .....	5,152	5,188	-0.7	Montgomery township.....	1,518	1,633	-7.0
Wayne township.....	1,318	1,324	-0.5	North Mahoning township.....	917	835	9.8
Whiteley township.....	623	689	-9.6	Pine township.....	1,984	2,145	-7.5

See footnotes at end of table.

Table 10. Population of County Subdivisions: 1970 and 1960-Continued

[Total population of a place in two or more county subdivisions appears in table 6. County subdivision figures for 1960 do not necessarily add to county totals. For meaning of symbols, see text]

County Subdivisions	1970	1960	Percent change	County Subdivisions	1970	1960	Percent change
<b>Indiana County--Con.</b>				<b>Lackawanna County--Con.</b>			
Plumville borough.....	429	401	7.0	Dunmore borough.....	17,300	18,917	-8.5
Rayne township.....	2,782	2,841	-2.1	Elmhurst township.....	799	788	1.4
Saltsburg borough.....	1,037	1,054	-1.6	Fell township.....	2,663	2,672	10.9
Shelocka borough.....	121	89	36.0	Glenburn township.....	1,113	731	52.3
Smicksburg borough.....	79	80	-1.3	Greenfield township.....	1,140	816	39.7
South Mahoning township.....	1,128	971	16.2	Jefferson township.....	1,809	1,195	51.4
Washington township.....	1,224	1,111	10.2	Jermyn borough <sup>30</sup> .....	2,435	2,397	1.6
West Mahoning township.....	539	465	15.9	Jessup borough <sup>30</sup> .....	4,948	5,456	-9.3
West Wheatfield township.....	2,165	2,275	-4.8	La Plume township.....	971	475	104.4
White township <sup>28</sup> .....	8,769	6,884	27.4	Lehigh township.....	167	156	7.1
Chevy Chase Heights (U).....	1,185	1,160	2.2				
Young township.....	1,809	2,272	-20.4	Madison township.....	993	788	26.0
<b>Jefferson County.....</b>				<b>Lackawanna County--Con.</b>			
	43,695	46,792	-6.6	Mayfield borough.....	2,176	1,996	9.0
Barnett township.....	201	175	14.9	Moosic borough.....	4,273	4,243	0.7
Beaver township.....	526	570	-7.7	Moscow borough.....	1,430	1,212	18.0
Bell township.....	1,686	1,705	-1.1	Newton township.....	2,568	2,377	8.0
Big Run borough.....	826	857	-3.6	North Abington township.....	563	388	42.6
Brockway borough.....	2,529	2,563	-1.3	Old Forge borough.....	9,522	8,928	6.7
Brookville borough <sup>28</sup> .....	4,314	4,620	-6.6	Olyphant borough.....	5,422	5,864	-7.5
Clover township.....	448	480	-6.7	Ransom township.....	1,196	1,251	-4.4
Corsica borough.....	374	431	-13.2	Roaring Brook township.....	1,385	576	140.5
Eldred township.....	1,056	1,031	2.4	Scott township.....	3,803	2,747	38.4
Falls Creek borough (part).....	1,185	1,259	-5.9	Seranton city.....	103,564	111,443	-7.1
				South Abington township <sup>30</sup> .....	3,374	2,449	37.8
Gaskill township.....	451	544	-17.1	Spring Brook township.....	1,577	1,064	48.2
Heath township.....	69	94	-26.6	Taylor borough.....	6,977	6,148	13.5
Henderson township.....	1,008	1,177	-14.5	Throop borough.....	4,307	4,732	-9.0
Knox township.....	843	996	-15.4	Vandling borough.....	633	578	9.5
McCalmont township.....	978	1,052	-7.0	West Abington township.....	309	247	25.1
Oliver township.....	955	899	6.2	<b>Lancaster County.....</b>			
Perry township.....	1,024	1,148	-10.8		319,693	278,359	14.8
Pinecreek township.....	1,181	1,171	0.9	Adamstown borough (part).....	1,198	1,174	2.0
Folk township.....	183	226	-19.0	Akron borough <sup>31</sup> .....	3,149	2,167	45.3
Porter township.....	280	324	-13.6	Bart township.....	1,838	1,543	19.1
Punxsutawney borough <sup>28</sup> .....	7,792	8,805	-11.5	Brecknock township.....	3,478	2,981	16.7
Reynoldsville borough.....	2,771	3,158	-12.3	Caernarvon township.....	2,323	1,843	26.0
				Christiana borough.....	1,132	1,059	5.9
Ringgold township.....	735	771	-4.7	Clay township.....	2,832	2,006	41.2
Rose township <sup>29</sup> .....	975	1,177	-17.2	Colerain township.....	1,641	1,503	9.2
Snyder township.....	2,280	1,997	14.2	Columbia borough <sup>31</sup> .....	11,237	12,075	-6.9
Summerville borough.....	859	895	-4.0	Conestoga township.....	2,447	2,230	9.7
Sykesville borough.....	1,311	1,479	-11.4	Conoy township.....	1,977	1,867	5.9
Timblin borough.....	218	240	-9.2	Denver borough.....	2,248	1,875	19.9
Union township.....	621	554	12.1	Drumore township.....	1,253	1,192	5.1
Warsaw township.....	1,004	976	2.9	Earl township <sup>31</sup> .....	4,430	3,658	20.8
Washington township.....	1,548	1,590	-2.6	East Cocalico township.....	4,993	3,791	31.7
Winslow township.....	1,996	2,142	-6.8	Reamstown (U).....	1,050	...	...
Worthville borough.....	100	83	20.5	East Donegal township <sup>31</sup> .....	3,003	4,104	-26.8
Young township <sup>29</sup> .....	1,370	1,803	-14.5	East Drumore township.....	1,716	1,406	22.0
				East Earl township.....	4,721	3,723	26.8
<b>Juniata County.....</b>					11,739	8,417	39.5
	16,712	15,874	5.3	East Hempfield township <sup>31</sup> .....	8,834	7,399	19.4
Beale township.....	549	482	13.9	East Lampeter township.....			
Delaware township.....	1,082	971	11.4	East Petersburg borough <sup>31</sup> .....	3,407	2,053	66.0
Fayette township.....	2,165	1,817	12.9	Eden township <sup>31</sup> .....	986	745	32.3
Fermanagh township.....	1,855	1,441	28.7	Elizabethtown borough <sup>31</sup> .....	8,072	6,780	19.1
Greenwood township.....	387	353	9.6	Elizabeth township.....	1,828	1,555	17.6
Lack township.....	650	723	-10.1	Ephrata borough <sup>31</sup> .....	9,662	7,688	25.7
Mifflin borough.....	640	745	-14.1	Ephrata township <sup>31</sup> .....	3,532	4,321	-18.3
Mifflintown borough.....	828	887	-6.7	Fulton township.....	1,793	1,586	13.1
Milford township.....	1,160	1,033	12.3	Lancaster city <sup>31</sup> .....	57,690	61,055	-5.5
Monroe township.....	1,425	1,321	7.9	Lancaster township <sup>31</sup> .....	10,329	10,020	3.1
Port Royal borough.....	829	805	3.0	Leacock township.....	3,678	3,041	20.9
Spruce Hill township.....	572	594	-3.7				
Susquehanna township.....	569	587	-3.1	Lititz borough <sup>31</sup> .....	7,072	5,987	18.1
Thompsontown borough.....	677	713	-5.0	Little Britain township.....	1,633	1,449	12.7
Turbett township.....	678	578	17.3	Manheim borough <sup>31</sup> .....	5,434	4,790	13.4
Tuscarora township.....	879	969	-9.3	Manheim township <sup>31</sup> .....	21,539	14,855	45.0
Walker township.....	1,767	1,755	0.7	Manor township <sup>31</sup> .....	9,769	6,939	40.8
<b>Lackawanna County.....</b>					2,838	2,385	19.0
	234,107	234,531	-0.2	Martic township.....	2,419	2,465	-2.7
Abington township.....	1,316	1,077	22.2	Millersville borough <sup>31</sup> .....	6,396	3,883	64.7
Archbald borough <sup>30</sup> .....	6,118	5,642	8.4	Mount Joy borough <sup>31</sup> .....	5,041	3,292	53.1
Benton township.....	1,141	1,012	12.7	Mount Joy township <sup>31</sup> .....	4,228	4,135	2.2
Blakely borough.....	6,391	6,374	0.3				
Carbondale city.....	12,808	13,595	-5.8	Mountville borough <sup>31</sup> .....	1,454	1,411	3.0
Carbondale township.....	610	827	-26.2	New Holland borough <sup>31</sup> .....	3,971	3,425	15.9
Clarks Green borough.....	1,674	1,256	33.3	Paradise township.....	3,751	3,280	14.4
Clarks Summit borough <sup>30</sup> .....	5,376	3,693	45.6	Penn township <sup>31</sup> .....	3,801	3,072	23.7
Clifton township.....	526	349	50.7	Pequea township.....	3,002	2,435	23.3
Covington township.....	1,460	1,107	31.9	Providence township.....	2,842	2,288	24.2
Dalton borough.....	1,282	1,227	4.5	Quarryville borough <sup>31</sup> .....	1,571	1,427	10.1
Dickson City borough.....	7,688	7,738	-0.5	Rapho township <sup>31</sup> .....	5,121	4,484	14.2
				Sadsbury township.....	1,495	1,276	17.2

See footnotes at end of table.

Table 10. Population of County Subdivisions: 1970 and 1960—Continued

[Total population of a place in two or more county subdivisions appears in table 6. County subdivision figures for 1960 do not necessarily add to county totals. For meaning of symbols, see text.]

County Subdivisions	1970	1960	Percent change	County Subdivisions	1970	1960	Percent change
Lancaster County--Con.				Lehigh County.....			
Salisbury township.....	5,294	4,509	17.4	Alburtis borough <sup>34</sup> .....	1,142	1,086	5.2
Gap (U).....	1,022	....	....	Allentown city <sup>34</sup> .....	109,527	108,347	1.1
Strasburg borough.....	1,897	1,416	34.0	Bethlehem city (part).....	20,621	20,083	2.7
Strasburg township.....	2,550	2,081	22.5	Catasauqua borough.....	5,702	5,062	12.6
Terre Hill borough.....	1,129	1,129	-	Coopersburg borough <sup>34</sup> .....	2,326	1,800	29.2
Upper Leacock township.....	6,459	4,549	42.0	Coplay borough.....	3,642	3,701	-1.6
Warwick township <sup>31</sup> .....	6,562	4,716	39.1	Emmaus borough <sup>34</sup> .....	11,511	10,262	12.2
Rothsville (U).....	1,318	....	....	Fountain Hill borough.....	5,384	5,428	-0.8
Washington borough <sup>31</sup> .....	425	450	-5.6	Hanover township.....	1,217	1,083	12.4
West Cocalico township.....	4,247	3,608	17.7	Heidelberg township.....	1,532	1,281	19.6
West Donegal township.....	3,719	3,392	9.6	Lower Macungie township <sup>34</sup> .....	8,814	3,859	128.4
West Earl township <sup>31</sup> .....	4,375	3,496	25.1	Lower Milford township.....	2,189	1,779	23.0
West Hempfield township <sup>31</sup> .....	6,119	5,318	15.1	Lowhill township.....	1,002	718	39.6
West Lampeter township <sup>31</sup> .....	6,374	5,520	15.5	Lynn township.....	2,047	1,908	7.3
.....	107,374	112,965	-4.9	Macungie borough <sup>34</sup> .....	1,414	1,266	11.7
Bessemer borough.....	1,427	1,491	-4.3	North Whitehall township.....	6,819	5,061	34.7
Ellipton borough.....	1,350	1,458	-7.4	Salisbury township.....	11,390	7,294	56.2
Ellwood City borough (part).....	9,754	11,310	-13.8	Slatingsburg borough.....	4,687	4,316	8.6
Enon Valley borough.....	427	455	-6.2	South Whitehall township <sup>34</sup> .....	14,210	10,932	30.0
Hickory township.....	2,236	2,165	3.3	Upper Macungie township.....	4,390	3,605	21.8
Little Beaver township.....	784	808	-3.0	Upper Milford township <sup>34</sup> .....	3,992	3,614	10.5
Mahoning township.....	3,646	3,396	7.4	Upper Saucon township <sup>34</sup> .....	7,954	5,926	34.2
Neshannock township.....	7,982	7,421	7.6	Washington township.....	3,732	3,199	16.7
New Castle Northwest (U).....	1,974	2,007	-1.6	Weisenberg township.....	1,737	1,398	24.2
New Beaver borough <sup>32</sup> .....	1,426	....	....	Whitehall township.....	18,323	14,828	26.1
New Castle city.....	38,559	44,790	-13.9	Fullerton (U).....	7,908	....	....
.....	2,721	2,203	23.5	.....	342,301	346,972	-1.3
North Beaver township.....	3,475	3,248	7.0	Ashley borough.....	4,095	4,258	-3.8
Perry township.....	1,841	1,737	6.0	Avoca borough.....	3,543	3,562	-0.5
Plain Grove township.....	693	685	1.0	Bear Creek township.....	1,825	1,352	35.0
Pulaski township.....	3,187	3,066	3.9	Black Creek township.....	1,745	1,554	12.3
Scott township.....	1,410	1,311	7.6	Buck township.....	294	256	14.8
Shenango township.....	7,798	7,516	3.8	Butler township.....	3,762	3,094	21.6
Slippery Rock township.....	2,541	2,198	15.6	Conyngham borough <sup>35</sup> .....	1,850	1,163	59.1
South New Castle borough.....	940	955	-1.6	Conyngham township.....	1,693	1,819	-6.9
Taylor township.....	1,152	1,402	-17.8	Courtdale borough.....	1,027	845	21.5
.....	6,873	7,161	-4.0	Dallas borough <sup>35</sup> .....	2,913	2,229	30.7
Oakland (U).....	2,135	2,303	-7.3	Dallas township <sup>35</sup> .....	5,232	4,410	18.6
Oakwood (U).....	3,094	3,303	-6.3	Dennison township.....	784	584	34.2
Volant borough.....	226	213	6.1	Dorrance township.....	1,209	983	23.0
Wampum borough.....	1,189	1,085	9.6	Dupont borough.....	3,431	3,669	-6.5
Washington township.....	547	576	-5.0	Duryea borough.....	5,264	5,626	-6.4
Wayne township.....	3,130	3,205	-2.3	Edwardsville borough.....	5,633	5,711	-1.4
Wilmington township <sup>32</sup> .....	2,060	1,771	16.3	Exeter borough.....	4,670	4,747	-1.6
.....	99,665	90,853	9.7	Exeter township.....	1,869	1,309	42.8
Annville township.....	4,704	4,264	10.3	Fairmount township.....	825	819	0.7
Annville (U).....	4,704	....	....	Fairview township.....	2,658	2,061	29.0
Bethel township.....	2,804	2,433	15.2	Forty Fort borough.....	6,114	6,431	-4.9
Cleona borough.....	2,040	1,988	2.6	Foster township.....	2,594	2,683	-3.3
Cold Spring township.....	117	71	64.8	Woodside-Drifton (U) (part).....	1,491	1,195	-0.3
Cornwall borough.....	2,111	1,934	9.2	Franklin township.....	1,145	880	30.1
East Hanover township.....	2,127	2,140	-0.6	Freeland borough.....	4,784	5,068	-5.6
Heidelberg township.....	2,833	2,597	9.1	Hanover township.....	12,108	12,781	-5.3
Schaefferstown (U).....	1,027	....	....	Harveys Lake borough <sup>35</sup> .....	1,693	....	....
Jackson township <sup>33</sup> .....	3,388	2,778	22.0	Hazleton city.....	30,426	32,056	-5.1
.....	954	813	17.3	Hazle township <sup>35</sup> .....	7,619	7,478	1.9
Lebanon city <sup>33</sup> .....	28,572	30,045	-4.9	Woodside-Drifton (U) (part).....	104	98	6.1
Millcreek township <sup>33</sup> .....	2,544	2,406	5.7	Hollenback township.....	663	626	5.9
Newmanstown (U).....	1,532	1,459	5.0	Hughestown borough.....	1,407	1,615	-12.9
Mount Gretna borough.....	153	93	64.5	Hunlock township.....	1,682	2,057	-18.2
Myerstown borough <sup>33</sup> .....	3,645	3,268	11.5	Huntington township.....	1,518	1,355	12.0
North Annville township.....	2,180	1,813	20.2	Jackson township.....	1,956	1,364	43.4
North Cornwall township <sup>33</sup> .....	3,343	2,624	27.4	Jeddo borough.....	177	183	-3.3
Pleasant Hill (U).....	1,071	....	....	Jenkins township.....	3,252	3,475	-6.4
North Lebanon township <sup>33</sup> .....	6,146	4,713	30.4	Kingston borough.....	18,325	20,261	-9.6
Avon (U) (part).....	234	245	-4.5	Kingston township.....	6,196	5,450	13.7
North Londonderry township <sup>33</sup> .....	2,752	1,684	63.4	Lafin borough.....	399	235	69.8
Palmyra borough <sup>33</sup> .....	7,615	6,999	8.8	Lake township <sup>35</sup> .....	1,332	1,895	-29.7
.....	1,444	1,276	13.2	Larksville borough.....	3,937	4,390	-10.3
South Annville township.....	1,403	1,214	15.6	Laurel Run borough.....	327	855	-61.8
South Lebanon township.....	7,706	6,584	17.0	Lehman township <sup>35</sup> .....	2,219	2,318	-4.3
Avon (U) (part).....	1,037	967	7.2	Luzerne borough.....	4,504	5,118	-12.0
Lebanon South (U).....	3,457	....	....	Nanticoke city.....	14,632	15,601	-6.2
South Londonderry township.....	3,754	2,911	29.0	Nescopeck borough.....	1,897	1,934	-1.9
Campbelltown (U).....	1,355	1,061	27.7	Nescopeck township.....	708	640	10.6
Svatara township.....	2,407	2,164	12.7	New Columbus borough.....	149	144	3.5
Union township.....	2,661	1,967	35.3	Newport township.....	6,002	7,083	-15.3
West Cornwall township.....	1,276	1,020	25.1	Glen Lyon (U).....	3,408	4,173	-18.3
West Lebanon township.....	986	1,054	-6.5	Nuangola borough.....	464	346	34.1

See footnotes at end of table.

Table 10. Population of County Subdivisions: 1970 and 1960—Continued

[Total population of a place in two or more county subdivisions appears in table 6. County subdivision figures for 1960 do not necessarily add to county totals. For meaning of symbols, see text.]

County Subdivisions	1970	1960	Percent change	County Subdivisions	1970	1960	Percent change
Luzerne County--Con.				McKean County.....			
Pittston city.....	11,113	12,407	-10.4	Amin township.....	51,915	54,517	-4.8
Pittston township.....	3,564	2,992	19.1	Bradford city <sup>37</sup> .....	708	682	3.8
Plains township.....	11,481	10,995	4.4	Bradford township <sup>37</sup> .....	12,672	15,061	-15.9
Plains (U).....	6,606	.....	.....	Bradford township <sup>37</sup> .....	5,423	5,314	2.1
Plymouth borough.....	9,536	10,401	-8.3	Ceres township.....	977	868	12.6
Plymouth township.....	2,614	2,783	-6.1	Corydon township.....	140	165	-15.2
Pringle borough.....	1,155	1,418	-18.5	Eldred borough.....	1,092	1,107	-1.4
Rice township.....	941	642	46.6	Eldred township.....	1,846	1,648	12.0
Ross township.....	1,592	1,360	17.1	Foster township <sup>37</sup> .....	5,458	5,603	-2.6
Salem township.....	3,890	3,124	24.5	Hamilton township.....	828	734	12.8
East Berwick (U).....	2,090	1,258	66.1	Hamlin township.....	932	1,022	-8.8
Shickshinny borough.....	1,685	1,843	-8.6	Kane borough.....	5,001	5,380	-7.0
Slocum township.....	858	796	7.8	Keating township.....	3,080	3,213	-4.1
Sugarloaf township <sup>35</sup> .....	2,035	1,850	10.0	Lafayette township.....	883	857	3.0
Sugar Notch borough.....	1,333	1,524	-12.5	Lewis Run borough.....	756	714	5.9
Swoyersville borough.....	6,786	6,751	0.5	Liberty township.....	1,729	1,627	6.3
Union township.....	1,253	768	63.2	Mount Jewett borough.....	1,060	1,226	-13.5
Warrrior Run borough.....	816	833	-2.0	Norwich township.....	669	708	-5.5
West Hazleton borough <sup>36</sup> .....	6,059	6,278	-3.5	Otto township.....	1,982	1,997	-0.8
West Pittston borough.....	7,074	6,998	1.1	Port Allegany borough.....	2,703	2,742	-1.4
West Wyoming borough.....	3,659	3,166	15.6	Sergeant township.....	256	295	-13.2
White Haven borough.....	2,134	1,778	20.0	Smethport borough.....	1,883	1,725	9.2
Wilkes-Barre city.....	58,856	63,551	-7.4	Wetmore township.....	1,837	1,829	0.4
Wilkes-Barre township.....	3,535	4,319	-18.2	Mercer County.....			
Wright township.....	3,179	1,423	123.4	Clark borough <sup>38</sup> .....	467	312	49.7
Wyoming borough.....	4,195	4,127	1.6	Coolspring township <sup>38</sup> .....	1,518	1,319	15.1
Yatesville borough.....	407	472	-13.8	Dear Creek township.....	398	396	0.5
Lycoming County.....				Delaware township <sup>38</sup> .....	1,863	1,722	8.2
Anthony township.....	480	445	7.9	East Lackawannock township <sup>38</sup> .....	1,383	1,179	17.3
Armstrong township.....	727	606	20.0	Fairview township.....	889	865	2.8
Bastress township.....	441	321	37.4	Farrell city.....	11,022	13,793	-20.1
Brady township.....	255	431	-40.8	Findley township <sup>38</sup> .....	1,337	1,429	-6.4
Brown township.....	119	96	24.0	Fredonia borough <sup>38</sup> .....	731	657	11.3
Cascade township.....	219	168	30.4	French Creek township.....	601	587	2.4
Clinton township <sup>36</sup> .....	1,934	1,976	-2.1	Greene township.....	1,099	980	12.1
Cogan House township.....	521	633	-17.7	Greenville borough <sup>38</sup> .....	8,704	8,765	-0.7
Cummings township.....	321	148	116.9	Grove City borough <sup>38</sup> .....	8,312	8,368	-0.7
Dubolstown borough.....	1,468	1,358	8.1	Hempfield township <sup>38</sup> .....	3,628	3,133	15.8
Eldred township.....	1,066	701	52.1	Hickory township.....	15,399	12,635	21.9
Fairfield township.....	1,420	869	63.4	Hillcrest (U).....	3,897	3,541	10.1
Franklin township.....	645	681	-5.3	Sharon North (U).....	1,328	1,192	11.4
Gamble township.....	461	394	17.0	Jackson Center borough.....	691	292	136.6
Hepburn township.....	1,623	1,315	23.4	Jackson township.....	274	764	-64.1
Hughesville borough.....	2,249	2,218	1.4	Jamestown borough.....	937	897	4.5
Jackson township.....	352	310	13.5	Jefferson township.....	1,623	1,479	9.7
Jersey Shore borough.....	5,322	5,613	-5.2	Lackawannock township.....	1,974	1,411	39.9
Jordan township.....	663	606	9.4	Lake township.....	544	581	-6.4
Lewis township.....	750	752	-0.3	Liberty township.....	916	708	29.4
Limestone township.....	1,168	944	23.7	Mercer borough <sup>38</sup> .....	2,654	2,800	-5.2
Loyalsock township <sup>36</sup> .....	10,581	9,047	17.0	Mill Creek township.....	466	521	-10.6
East Faxon (U).....	4,175	3,641	14.7	New Lebanon borough.....	211	166	27.1
Faxon (U).....	1,946	1,841	5.7	New Vernon township.....	402	418	-3.8
Lycoming township.....	1,507	1,196	26.0	Otter Creek township.....	565	540	4.6
McHenry township.....	241	147	63.9	Perry township.....	1,368	1,181	15.8
McIntyre township.....	720	529	36.1	Pine township <sup>38</sup> .....	3,514	3,432	2.4
McNett township.....	192	207	-7.2	Pymatuning township.....	3,073	2,579	19.2
Mifflin township.....	688	513	34.1	Salem township.....	679	595	14.1
Mill Creek township.....	265	225	17.8	Sandy Creek township.....	753	709	6.2
Montgomery borough <sup>36</sup> .....	1,902	2,150	-11.5	Sandy Lake borough.....	772	838	-7.9
Montoursville borough.....	5,985	5,211	14.9	Sandy Lake township <sup>38</sup> .....	884	812	8.9
Moreland township.....	621	576	7.8	Sharon city.....	22,653	25,267	-10.3
Muncy borough <sup>36</sup> .....	2,872	2,830	1.5	Sharpsville borough.....	6,126	6,061	1.1
Muncy Creek township <sup>36</sup> .....	2,473	2,070	19.5	Sheakleyville borough.....	141	138	2.2
Muncy township.....	880	907	-3.0	Shenango township.....	3,141	3,140	-
Nippenose township.....	583	540	8.0	South Pymatuning township <sup>38</sup> .....	2,973	3,464	-14.2
Old Lycoming township.....	4,616	3,996	15.5	Springfield township.....	1,878	1,880	-0.1
Garden View (U).....	2,662	2,418	10.1	Stoneboro borough <sup>38</sup> .....	1,129	1,267	-10.9
Penn township.....	513	546	-6.0	Sugar Grove township.....	1,029	1,007	2.2
Platt township.....	1,013	689	47.0	West Middlesex borough.....	1,293	1,301	-0.6
Picture Rocks borough.....	570	594	-4.0	West Salem township <sup>38</sup> .....	3,551	3,373	5.3
Pine township.....	321	272	18.0	Wheatland borough.....	1,421	1,813	-21.6
Plunketts Creek township.....	692	592	16.9	Wilmington township.....	812	715	13.6
Porter township.....	1,283	1,234	4.0	Wolf Creek township <sup>38</sup> .....	610	451	35.3
Salladasburg borough.....	239	255	-6.3	Worth township.....	767	779	-1.5
Shrewsbury township.....	406	347	17.0	Mifflin County.....			
South Williamsport borough.....	7,153	6,972	2.6	Armagh township.....	45,268	44,348	2.1
Susquehanna township.....	1,046	803	30.3	Milroy (U).....	3,385	3,179	6.5
Upper Fairfield township.....	1,174	873	34.5	Bratton township.....	1,575	1,666	-5.5
Washington township.....	860	728	18.1	Brown township.....	1,224	1,127	8.6
Watson township.....	291	226	28.8	Burnham borough <sup>39</sup> .....	2,742	2,631	4.2
Williamsport city <sup>36</sup> .....	37,918	41,967	-9.6	Decatur township.....	2,607	2,755	-5.4
Wolf township.....	1,473	957	53.9		2,216	1,868	18.6
Woodward township.....	2,014	1,583	27.2				

See footnotes at end of table.

NUMBER OF INHABITANTS

Table 10. Population of County Subdivisions: 1970 and 1960-Continued

[Total population of a place in two or more county subdivisions appears in table 6. County subdivision figures for 1960 do not necessarily add to county totals. For meaning of symbols, see text.]

County Subdivisions	1970	1960	Percent change	County Subdivisions	1970	1960	Percent change
<b>Mifflin County--Con.</b>				<b>Montgomery County--Con.</b>			
Derry township <sup>39</sup> .....	7,877	7,167	9.9	Lower Pottsgrove township.....	5,157	3,824	34.9
Highland Park (U).....	1,704	1,534	11.1	Lower Providence township.....	15,169	9,955	52.4
Yeagertown (U).....	1,363	1,349	1.0	Jefferson-Trooper (U) (part).....	4,531	...	...
Granville township <sup>39</sup> .....	4,626	4,908	-5.7	Lower Salford township.....	5,008	3,389	47.8
Juniata Terrace borough <sup>39</sup> .....	733	...	...	Harleysville (U).....	1,448	...	...
Kistler borough.....	369	391	-5.6	Marlborough township.....	2,465	1,875	31.5
Lewistown borough.....	11,098	12,640	-12.2	Montgomery township.....	3,936	2,700	45.8
McVeytown borough.....	486	488	-0.4	Narberth borough.....	5,151	5,109	0.8
Menno township.....	1,308	1,147	14.0	New Hanover township.....	4,211	3,218	30.9
Newton Hamilton borough.....	280	338	-17.2	Norristown borough.....	38,169	38,925	-1.9
Oliver township.....	1,528	1,427	7.1	North Wales borough.....	3,911	3,673	6.5
Union township.....	2,965	2,645	12.1	Pennsburg borough.....	2,260	1,698	33.1
Belleville (U).....	1,817	1,539	18.1	Perkiomen township.....	2,422	1,992	21.6
Wayne township.....	1,824	1,637	11.4	Plymouth township.....	16,876	11,430	47.6
Monroe County.....	45,422	39,567	14.8	Cedar Heights (U) (part).....	3,118	...	...
Barrett township.....	2,452	2,395	2.4	Lafayette Hills-Plymouth Meeting (U) (part).....	1,520	...	...
Chestnuthill township.....	2,021	1,572	28.6	Penn Square-Plymouth Valley (U).....	7,003	...	...
Coolbaugh township.....	1,626	1,912	-15.0	Pottstown borough <sup>40</sup> .....	25,355	26,144	-3.0
Delaware Water Gap borough.....	533	554	-3.8	Red Hill borough.....	1,201	1,086	10.6
East Stroudsburg borough.....	7,894	7,674	2.9	Rockledge borough.....	2,564	2,587	-0.9
Eldred township.....	890	920	7.6	Royersford borough.....	4,235	3,969	6.7
Hamilton township.....	2,985	2,405	24.1	Salford township.....	1,560	1,068	46.1
Jackson township.....	1,212	878	38.0	Schwenksville borough.....	809	620	30.5
Middle Smithfield township.....	1,508	1,034	45.8	Skippack township.....	5,316	4,729	12.4
Mount Pocono borough.....	1,019	935	9.0	Souderton borough.....	6,366	5,381	18.3
Paradise township.....	1,207	982	22.9	Springfield township.....	22,394	20,652	8.4
Pocono township.....	1,870	1,474	26.9	Flourtown (U) (part).....	8,391	...	...
Polk township.....	1,284	1,070	20.0	North Hills-Ardsley (U) (part).....	388	...	...
Price township.....	377	258	46.1	Oreland (U) (part).....	7,895	...	...
Ross township.....	998	808	23.5	Telford borough (part).....	2,595	2,183	18.9
Smithfield township.....	2,285	1,887	21.1	Towamencin township.....	4,738	3,724	27.2
Stroudsburg borough.....	5,451	6,070	-10.2	Trappe borough.....	1,676	1,264	32.6
Stroud township.....	7,525	5,452	38.0	Upper Dublin township.....	19,449	10,184	91.0
Arlington Heights-Pocono Park (U).....	1,777	1,569	13.3	North Hills-Ardsley (U) (part).....	1,479	...	...
Tobyhanna township.....	1,868	1,073	74.1	Oreland (U) (part).....	1,219	...	...
Tunkhannock township.....	317	214	48.1	Roslyn (U) (part).....	2,756	...	...
Montgomery County.....	623,799	516,682	20.7	Willow Grove (U) (part).....	675	...	...
Abington township.....	62,899	55,831	12.7	Upper Frederick township.....	1,418	1,157	22.6
Abington (U).....	8,594	...	...	Upper Gwynedd township <sup>40</sup> .....	6,856	4,661	47.1
Glenside (U) (part).....	10,296	...	...	Upper Hanover township.....	2,721	2,293	18.7
North Hills-Ardsley (U) (part).....	7,616	...	...	Upper Merion township.....	23,699	17,096	38.6
Roslyn (U) (part).....	15,561	...	...	Brandywine Village (U).....	11,411	...	...
Rydal (U).....	5,083	...	...	Upper Moreland township.....	24,866	21,032	18.2
Willow Grove (U) (part).....	3,750	...	...	Hatboro West (U) (part).....	4,587	...	...
Ambler borough.....	7,800	6,765	15.3	Willow Grove (U) (part).....	12,069	...	...
Bridgeport borough.....	5,630	5,306	6.1	Upper Pottsgrove township.....	2,477	1,987	24.7
Bryn Athyn borough.....	970	1,057	-8.2	Upper Providence township.....	6,202	5,607	10.6
Cheltenham township.....	40,238	35,990	11.8	Mont Clare (U).....	1,274	1,124	13.3
Cedarbrook-Melrose Park (U).....	9,980	...	...	Upper Salford township.....	1,950	1,273	53.2
Glenside (U) (part).....	7,057	...	...	West Conshohocken borough.....	2,194	2,254	-2.7
North Hills-Ardsley (U) (part).....	3,690	...	...	West Norriton township.....	12,456	8,342	49.3
Oak Lane (U).....	6,192	...	...	Jefferson-Trooper (U) (part).....	8,491	...	...
Ogontz (U).....	5,463	2,254	142.4	West Pottsgrove township <sup>40</sup> .....	4,038	3,501	15.3
Collegeville borough.....	3,191	2,254	41.6	Stowe (U).....	3,596	2,765	30.1
Conshohocken borough.....	10,195	10,259	-0.6	Whitemarsh township.....	15,886	12,286	29.3
Douglass township.....	4,177	3,083	35.5	Cedar Heights (U) (part).....	3,185	...	...
East Greenville borough.....	2,003	1,931	3.7	Flourtown (U) (part).....	758	...	...
East Norriton township.....	11,837	7,773	52.3	Lafayette Hills-Plymouth Meeting (U) (part).....	6,743	...	...
Penn Square-Plymouth Valley (U) (Pt.).....	10,078	...	...	Whitpain township.....	9,295	7,331	26.8
Franconia township.....	5,245	3,910	34.1	Penn Square-Plymouth Valley (U) (Pt.).....	3,157	...	...
Greenlane borough.....	543	582	-6.7	Worcester township.....	4,243	3,250	30.6
Hatboro borough.....	8,880	7,315	21.4	Montour County.....	16,508	16,730	-1.3
Hatfield borough.....	2,385	1,941	22.9	Anthony township.....	1,013	911	11.2
Hatfield township.....	8,613	5,759	49.6	Cooper township.....	545	401	35.9
Horsham township.....	13,888	8,933	55.5	Danville borough <sup>41</sup> .....	6,176	6,889	-10.3
Hatboro West (U) (part).....	8,955	...	...	Derry township.....	630	659	-4.4
Jenkintown borough.....	5,990	5,017	19.4	Liberty township.....	1,070	956	11.9
Lansdale borough <sup>40</sup> .....	18,451	12,612	46.3	Limestone township.....	602	592	1.7
Limerick township.....	5,556	5,110	8.7	Mahoning township <sup>41</sup> .....	4,593	4,819	-4.7
Lower Frederick township.....	2,515	2,108	19.3	Mechanicsville (U).....	2,046	1,758	16.4
Lower Gwynedd township.....	6,361	4,546	39.9	Mayberry township.....	204	125	63.2
Lower Merion township.....	63,392	59,420	6.7	Valley township.....	1,251	937	33.5
Ardmore (U).....	5,801	...	...	Washingtonville borough.....	174	198	-12.1
Bala Cynwyd (U).....	6,483	...	...	West Hemlock township.....	250	243	2.9
Bryn Mawr (U).....	5,737	...	...	Northampton County.....	214,368	201,412	6.4
General Wayne (U).....	5,368	...	...	Allen township.....	1,856	1,183	56.9
Merion (U).....	5,686	...	...	Bangor borough.....	5,425	5,766	-5.9
North Ardmore (U).....	5,856	...	...	Bath borough.....	1,829	1,736	5.4
Pencoyd (U).....	6,650	...	...	Bethlehem city (part).....	52,065	55,325	-5.9
Penn Wynne (U).....	6,038	...	...				
Lower Moreland township.....	11,746	5,731	105.0				

See footnotes at end of table.

Table 10. Population of County Subdivisions: 1970 and 1960--Continued

[Total population of a place in two or more county subdivisions appears in table 6. County subdivision figures for 1960 do not necessarily add to county totals. For meaning of symbols, see text]

County Subdivisions	1970	1960	Percent change	County Subdivisions	1970	1960	Percent change
Northampton County--Con.				Perry County.....			
Bethlehem township <sup>42</sup> .....	9,071	6,439	40.9	Blain borough.....	287	336	-14.6
Bushkill township.....	3,387	2,676	26.6	Bloomfield borough.....	1,032	987	4.6
Chapman borough.....	191	237	-19.4	Buffalo township.....	599	597	0.3
East Allen township.....	2,737	1,838	78.0	Carroll township.....	1,904	1,534	24.1
East Bangor borough.....	905	970	-6.7	Centre township.....	1,109	880	26.0
Easton city <sup>42</sup> .....	30,256	31,955	-5.3	Duncannon borough.....	1,739	1,800	-3.4
Forks township <sup>42</sup> .....	3,748	3,249	15.4	Greenwood township.....	747	685	9.1
Freemansburg borough.....	1,681	1,652	1.8	Howe township.....	397	353	12.5
Glendon borough <sup>42</sup> .....	637	555	14.8	Jackson township.....	413	378	9.3
Hanover township.....	5,434	1,932	181.3	Juniata township.....	800	751	6.5
Hellertown borough.....	6,613	6,716	-1.5	Landisburg borough.....	269	285	-5.6
Lehigh township.....	6,086	4,411	38.0	Liverpool borough.....	847	894	-5.3
Lower Mount Bethel township.....	2,531	2,307	9.7	Liverpool township.....	553	546	1.3
Lower Nazareth township.....	2,091	1,729	20.9	Marysville borough.....	2,328	2,580	-9.8
Lower Saucon township <sup>42</sup> .....	5,371	5,536	-3.0	Millerstown borough.....	612	675	-9.3
Moore township.....	3,791	3,373	12.4	Miller township.....	458	344	33.1
Nazareth borough.....	5,815	6,209	-6.3	New Buffalo borough.....	150	153	-2.0
Northampton borough.....	8,389	8,866	-5.4	Newport borough.....	1,747	1,861	-6.1
North Catasauqua borough.....	2,941	2,805	4.8	Northeast Madison township.....	419	428	-2.1
Palmer township.....	12,684	8,823	43.8	Oliver township.....	1,557	1,239	25.7
Highland Park (U).....	5,500	...	...	Penn township.....	2,289	2,072	9.5
Pen Argyl borough <sup>42</sup> .....	3,668	3,693	-0.7	Rye township.....	1,316	832	58.2
Plainfield township <sup>42</sup> .....	4,288	3,614	18.6	Saville township.....	1,200	1,244	-3.5
Portland borough.....	612	589	3.9	Southwest Madison township.....	537	567	-5.3
Roseto borough <sup>42</sup> .....	1,538	1,830	-5.6	Spring township.....	1,070	944	13.3
Stockertown borough.....	753	777	-3.1	Toboyne township.....	292	338	-13.6
Tatamy borough.....	891	762	16.9	Tuscarora township.....	624	665	-6.2
Upper Mount Bethel township.....	3,343	2,944	13.6	Tyrone township.....	1,430	1,147	24.7
Upper Nazareth township.....	3,605	2,661	35.5	Watts township.....	613	520	17.9
Eastlawn Gardens (U).....	1,613	...	...	Wheatfield township.....	1,297	947	37.0
Walnutport borough.....	1,942	1,609	20.7	Philadelphia County.....	1,948,609	2,002,512	-2.7
Washington township <sup>42</sup> .....	3,037	2,899	12.5	Philadelphia city.....	1,948,609	2,002,512	-2.7
West Easton borough.....	1,123	1,228	-8.6	Pike County.....	11,818	9,158	29.0
Williams township.....	3,282	2,823	16.3	Blooming Grove township.....	548	424	29.2
Wilson borough.....	8,482	8,465	0.2	Delaware township.....	671	549	22.2
Wind Gap borough.....	2,270	1,930	17.6	Dingman township.....	518	382	35.6
Northumberland County.....	99,190	104,138	-4.8	Greene township.....	1,028	793	29.6
Coal township.....	11,781	13,530	-12.9	Lackawaxen township.....	1,363	1,068	27.6
Edgewood (U).....	3,186	3,399	-6.3	Lehman township.....	624	318	96.2
Fairview-Ferndale (U).....	3,723	4,067	-8.5	Matamoras borough.....	2,244	2,087	7.5
Marshallton (U).....	1,802	2,316	-22.2	Milford borough.....	1,190	1,198	-0.7
Delaware township <sup>43</sup> .....	2,619	2,432	7.7	Milford township.....	418	386	8.3
East Cameron township.....	651	717	-9.2	Palmyra township.....	1,204	651	84.9
East Chillisquaque township.....	567	547	3.7	Porter township.....	88	51	72.5
Herndon borough.....	507	622	-18.5	Shohola township.....	574	413	39.0
Jackson township.....	790	754	4.8	Westfall township.....	1,348	838	60.9
Jordan township.....	698	717	-2.6	Potter County.....	16,395	16,483	-0.5
Kulpmont borough <sup>43</sup> .....	4,026	4,288	-6.1	Abbott township.....	273	226	20.8
Lewis township.....	1,169	1,061	10.2	Alleghany township.....	287	304	-5.6
Little Mahanoy township.....	335	365	-8.2	Austin borough.....	626	721	-13.2
Lower Augusta township.....	664	696	-4.6	Bingham township.....	558	504	10.7
Lower Mahanoy township.....	1,489	1,513	-1.7	Clara township.....	131	115	13.9
McEwensville borough.....	247	290	-14.8	Coudersport borough.....	2,831	2,889	-2.0
Marion Heights borough.....	958	1,132	-15.4	Eulalia township.....	509	447	13.9
Milton borough <sup>42</sup> .....	7,723	7,972	-3.1	Galeton borough.....	1,552	1,646	-5.7
Mount Carmel borough.....	9,317	10,760	-13.4	Genesee township.....	829	838	-1.1
Mount Carmel township <sup>43</sup> .....	2,802	3,331	-15.9	Harrison township.....	1,098	1,110	-1.1
Atlas (U).....	1,527	1,574	-3.0	Hebron township.....	390	447	-12.8
Northumberland borough.....	4,102	4,156	-1.3	Hector township.....	265	318	-16.7
Point township.....	2,308	1,692	36.4	Homer township.....	95	134	-29.1
Ralpho township.....	2,476	2,236	10.7	Keating township.....	235	274	-14.2
Elysburg (U).....	1,337	1,100	21.5	Oswayo borough.....	195	162	20.4
Riverside borough.....	1,905	1,580	20.6	Oswayo township.....	264	226	16.8
Rockefeller township.....	1,312	1,253	4.7	Pike township.....	272	213	27.7
Rush township.....	995	859	15.8	Pleasant Valley township.....	79	118	-33.1
Shamokin city.....	11,719	13,674	-14.3	Portage township.....	217	188	15.4
Shamokin township <sup>43</sup> .....	1,670	1,681	-0.7	Roulette township.....	1,328	1,206	10.1
Snydertown borough <sup>43</sup> .....	267	278	-4.0	Sharon township.....	819	789	3.8
Sunbury city.....	13,025	13,687	-4.8	Shinglehouse borough.....	1,320	1,298	1.7
Turbotville borough.....	627	612	2.5	Stewardson township.....	119	85	40.0
Turbut township <sup>43</sup> .....	1,480	1,337	10.7	Summit township.....	64	52	23.1
Upper Augusta township.....	2,354	1,991	18.2	Sweden township.....	469	490	-4.3
Upper Mahanoy township.....	610	683	-10.7	Sylvania township.....	58	68	-14.7
Washington township.....	584	592	-1.4	Ulysses borough <sup>44</sup> .....	590	590	-
Watsonville borough <sup>43</sup> .....	2,514	2,431	3.4	Ulysses township.....	460	541	-15.0
West Cameron township.....	328	391	-16.1	West Branch township.....	307	362	-15.2
West Chillisquaque township <sup>43</sup> .....	2,376	1,679	41.5	Wharton township.....	155	122	27.0
Zerbo township.....	2,196	2,599	-15.5				
Trevorton (U).....	2,196	2,597	-15.4				

See footnotes at end of table.

Table 10. Population of County Subdivisions: 1970 and 1960—Continued

[Total population of a place in two or more county subdivisions appears in table 6. County subdivision figures for 1960 do not necessarily add to county totals. For meaning of symbols, see text.]

County Subdivisions	1970	1960	Percent change	County Subdivisions	1970	1960	Percent change
Schuylkill County.....	160,089	173,027	-7.5	Snyder County--Con.			
Ashland borough (part).....	4,737	5,007	-5.4	Chapman township.....	992	923	7.5
Auburn borough <sup>45</sup> .....	895	936	-4.4	Franklin township.....	1,577	1,444	9.2
Barry township.....	715	1,176	-39.2	Freeburg borough.....	636	575	10.6
Blythe township.....	1,199	1,302	-7.9	Jackson township.....	764	750	1.9
Branch township.....	1,798	1,749	2.8	McClure borough <sup>46</sup> .....	1,094	...	...
Butler township.....	3,738	3,340	11.9	Middleburg borough.....	1,369	1,366	0.2
Cass township.....	2,508	2,950	-15.0	Middlecreek township.....	1,153	929	24.1
Primrose (U).....	1,227	1,416	-13.3	Monroe township.....	2,447	1,927	27.0
Coaldale borough.....	3,023	3,949	-23.4	Penn township <sup>46</sup> .....	3,329	3,621	-8.1
Cressona borough.....	1,814	1,854	-2.2	Perry township.....	1,280	1,187	7.8
Deer Lake borough.....	347	334	3.9	Selinsgrove borough <sup>46</sup> .....	5,116	3,948	29.6
Delano township.....	643	735	-12.5	Shamokin Dam borough.....	1,562	1,093	42.9
East Brunswick township.....	1,165	1,060	9.9	Spring township.....	1,318	1,094	20.5
East Norwegian township.....	1,076	1,198	-10.2	Union township.....	1,235	1,198	3.1
East Union township.....	1,452	1,387	4.7	Washington township.....	866	791	9.5
Eldred township.....	677	974	-30.5	West Beaver township <sup>46</sup> .....	748	1,789	-58.2
Foster township.....	378	600	-37.0	West Perry township.....	768	717	7.1
Frackville borough.....	5,445	5,654	-3.7				
Frailey township.....	570	637	-10.5	Somerset County.....	76,037	77,450	-1.8
Gilberton borough.....	1,293	1,712	-24.5	Addison borough.....	370	222	66.7
Girardville borough.....	2,450	2,958	-17.2	Addison township.....	803	962	-16.5
Gordon borough.....	856	888	-3.6	Allegheny township.....	518	579	-10.5
Hegins township.....	3,253	3,320	-2.0	Benson borough.....	297	350	-15.1
Valley View (U).....	1,585	1,540	2.9	Berlin borough <sup>47</sup> .....	1,766	1,600	10.4
Hubley township.....	808	919	-12.1	Black township.....	892	859	3.8
Kline township.....	1,624	2,019	-19.6	Boswell borough.....	1,529	1,508	1.4
Landingville borough.....	175	224	-21.9	Brothersvalley township <sup>47</sup> .....	2,080	1,996	4.2
McAdoo borough.....	3,326	3,560	-6.6	Casselman borough.....	114	103	10.7
Mahanoy City borough.....	7,257	8,536	-15.0	Central City borough.....	1,547	1,604	-3.6
Mahanoy township.....	1,673	2,149	-22.1	Conemaugh township.....	8,132	8,084	0.6
Mechanicsville borough.....	663	588	12.8	Jerome (U).....	1,158	1,241	-6.7
Middleport borough.....	609	775	-21.4	Confluence borough.....	954	938	1.7
Minersville borough.....	6,012	6,606	-9.0	Elk Lick township.....	2,054	2,148	-4.4
Mount Carbon borough.....	184	308	-40.3	Fairhope township.....	165	200	-17.5
New Castle township.....	727	996	-27.0	Garrett borough.....	616	617	-0.2
New Philadelphia borough.....	1,528	1,702	-10.2	Greenville township.....	515	588	-12.4
New Ringold borough.....	314	314	-	Hooversville borough.....	962	1,120	-14.1
North Manheim township <sup>45</sup> .....	3,312	2,829	17.1	Indian Lake borough <sup>47</sup> .....	129	...	...
North Union township.....	843	879	-4.1	Jefferson township.....	846	858	-1.4
Norwegian township.....	1,592	1,389	14.6	Jennerstown borough <sup>47</sup> .....	621	422	47.2
Orwigsburg borough <sup>46</sup> .....	2,661	2,131	24.9	Jenner township <sup>47</sup> .....	4,251	4,615	-7.9
Palo Alto borough.....	1,428	1,445	-1.2	Larimer township.....	455	453	0.4
Pine Grove borough.....	2,197	2,267	-3.1	Lincoln township.....	1,547	1,624	-4.7
Pine Grove township.....	2,985	2,887	3.4	Lower Turkeyfoot township.....	611	679	-10.0
Port Carbon borough.....	2,717	2,775	-2.1	Meyersdale borough.....	2,648	2,901	-8.7
Port Clinton borough.....	363	739	-50.9	Middlecreek township <sup>47</sup> .....	732	705	3.8
Porter township.....	2,525	2,738	-7.8	Milford township.....	1,272	1,066	19.3
Pottsville city <sup>46</sup> .....	19,715	21,659	-9.0	New Baltimore borough.....	214	263	-18.6
Rahn township.....	428	441	-2.9	New Centerville borough.....	253	198	27.8
Reilly township.....	941	1,088	-13.5	Northampton township.....	368	422	-12.8
Ringtown borough.....	880	849	3.7	Ogle township.....	280	302	-7.3
Rush township.....	2,730	2,392	14.1	Paint borough <sup>47</sup> .....	1,233	1,275	-3.3
Hometown (U).....	1,013	...	...	Paint township <sup>47</sup> .....	2,844	3,090	-8.0
Ryan township.....	1,073	1,022	5.0	Quemahoning township <sup>47</sup> .....	2,079	2,123	-2.1
St. Clair borough.....	4,576	5,159	-11.3	Rockwood borough.....	1,051	1,101	-4.5
Schuylkill Haven borough <sup>45</sup> .....	6,125	6,470	-5.3	Salisbury borough.....	895	862	3.8
Schuylkill township.....	1,516	1,732	-12.5	Seven Springs borough (part) <sup>47</sup> .....	37	...	...
Shenandoah borough.....	8,287	11,073	-25.2	Shade township.....	3,428	3,825	-10.4
South Manheim township.....	771	650	18.6	Shanksville borough.....	275	314	-12.4
Tamaqua borough <sup>45</sup> .....	9,246	10,173	-9.1	Somerset borough <sup>47</sup> .....	6,269	6,347	-1.2
Tower City borough.....	1,774	1,968	-9.9	Somerset township <sup>47</sup> .....	7,407	6,808	8.8
Tremont borough.....	1,833	1,893	-3.2	Southampton township.....	516	504	2.4
Tremont township.....	252	442	-43.0	Stonycreek township <sup>47</sup> .....	1,813	1,909	-5.0
Union township.....	969	1,169	-17.1	Stoystown borough <sup>47</sup> .....	446	360	23.9
Upper Mahantango township.....	727	750	-3.1	Summit township.....	2,326	2,334	-0.3
Walker township <sup>45</sup> .....	730	697	4.7	Upper Turkeyfoot township.....	995	1,002	-0.7
Washington township.....	1,497	1,292	15.9	Ursina borough.....	284	313	-9.3
Wayne township.....	2,065	1,729	19.4	Wellersburg borough.....	266	303	-12.2
West Brunswick township <sup>45</sup> .....	1,795	906	98.1	Windber borough <sup>47</sup> .....	6,332	6,994	-9.5
West Mahanoy township.....	3,968	4,514	-12.1				
Shenandoah Heights (U).....	1,471	1,721	-14.5	Sullivan County.....	5,961	6,251	-4.6
West Penn township.....	2,636	2,464	7.0	Cherry township.....	1,586	1,675	-5.3
Snyder County.....	29,269	25,922	12.9	Colley township.....	613	679	-9.7
Adams township.....	664	574	15.7	Davidson township.....	698	697	0.1
Beavertown borough.....	783	738	6.1	Dashore borough.....	718	731	-1.8
Beaver township.....	386	296	30.4	Eagles Mere borough.....	157	138	13.8
Centre township.....	1,182	962	22.9	Ekland township.....	513	570	-10.0
				Forks township.....	300	347	-13.5
				Forksville borough.....	158	131	20.6
				Fox township.....	334	362	-7.7
				Hillsgrove township.....	211	220	-4.1
				Laporte borough.....	207	195	6.2
				Laporte township.....	136	162	-16.0
				Shrewsbury township.....	330	344	-4.1

See footnotes at end of table.



Table 10. Population of County Subdivisions: 1970 and 1960-Continued

[Total population of a place in two or more county subdivisions appears in table 6. County subdivision figures for 1960 do not necessarily add to county totals. For meaning of symbols, see text]

County Subdivisions	1970	1960	Percent change	County Subdivisions	1970	1960	Percent change
Susquehanna County.....	34,344	33,137	3.6	Union County.....	28,603	25,646	11.5
Apolacon township.....	319	172	85.5	Buffalo township <sup>50</sup> .....	1,789	1,641	9.0
Ararat township.....	325	307	5.9	East Buffalo township.....	3,460	3,243	6.7
Auburn township.....	1,222	1,146	6.6	Linntown-West Lawn (U).....	1,851	1,628	13.7
Bridgewater township.....	1,876	1,498	25.2	Gregg township.....	792	842	-5.9
Brooklyn township.....	807	731	10.4	Hartleton borough.....	223	234	-4.7
Chocoonut township.....	492	325	51.4	Hartley township.....	1,638	1,938	-15.5
Clifford township.....	1,351	1,238	9.1	Kelly township.....	4,166	3,320	25.5
Dimock township.....	983	883	11.3	Lewisburg borough <sup>50</sup> .....	6,376	5,523	15.4
Forest City borough.....	2,322	2,651	-12.4	Lewis township.....	857	794	7.9
Forest Lake township.....	837	727	15.1	Limestone township <sup>50</sup> .....	800	724	10.5
Franklin township.....	675	570	18.4	Mifflinburg borough <sup>50</sup> .....	2,807	2,476	5.3
Friendsville borough.....	77	60	28.3	New Berlin borough <sup>50</sup> .....	821	654	25.5
Gibson township.....	674	745	-9.5	Union township.....	1,020	749	36.2
Great Bend borough <sup>48</sup> .....	826	777	6.3	West Buffalo township <sup>50</sup> .....	1,269	1,129	12.4
Great Bend township <sup>48</sup> .....	1,441	1,088	32.4	White Deer township.....	2,785	2,379	17.1
Hallstead borough.....	1,447	1,580	-8.4	Venango County.....	62,353	65,295	-4.5
Harford township.....	918	985	-6.8	Allegheny township.....	210	214	-1.9
Harmony township.....	365	533	-31.5	Barkeyville borough <sup>51</sup> .....	218	...	...
Herrick township.....	436	405	7.7	Canal township.....	881	685	28.6
Hop Bottom borough.....	430	381	12.9	Cherrytree township.....	1,522	1,568	-2.9
Jackson township.....	678	587	15.5	Clinton township.....	572	669	-14.5
Jessup township.....	327	396	-17.4	Clintonville borough.....	321	311	3.2
Lanesboro borough.....	550	502	9.6	Cooperstown borough.....	478	267	79.0
Lathrop township.....	550	583	-5.7	Cornplanter township.....	2,391	2,628	-9.0
Lenox township.....	1,045	983	6.3	Cranberry township.....	6,785	6,682	1.5
Liberty township.....	1,051	874	20.3	Woodland Heights (U).....	1,329	...	...
Little Meadows borough.....	337	301	12.0	Emlenton borough.....	854	844	1.2
Middletown township.....	261	276	-5.4	Franklin city <sup>51</sup> .....	8,029	9,586	-10.0
Montrose borough.....	2,058	2,363	-12.9	Frenchcreek township <sup>51</sup> .....	1,383	1,144	20.9
New Milford borough.....	1,143	1,129	1.2	Irwin township <sup>51</sup> .....	1,120	1,457	-23.1
New Milford township.....	1,266	1,057	19.8	Jackson township.....	625	686	-8.9
Oakland borough.....	817	889	-8.1	Mineral township.....	413	407	1.5
Oakland township.....	489	490	-0.2	Oakland township.....	1,165	1,181	-1.4
Rush township.....	925	842	9.9	Oil City city.....	15,033	17,692	-15.0
Silver Lake township.....	899	632	42.2	Oilcreek township.....	759	723	5.0
Springville township.....	919	952	-3.5	Pinegrove township.....	1,215	1,304	-6.7
Susquehanna Depot borough.....	2,319	2,591	-10.5	Pleasantville borough.....	1,005	940	6.9
Thompson borough.....	307	286	7.3	Plum township.....	853	834	2.3
Thompson township.....	301	315	-4.4	Polk borough.....	3,673	3,574	2.8
Uniondale borough.....	279	287	-2.8	President township.....	390	375	-4.0
Tioga County.....	39,691	36,614	8.4	Richland township.....	686	725	-5.4
Blossburg borough <sup>49</sup> .....	1,753	1,956	-10.4	Rockland township.....	1,255	1,040	20.7
Bloss township.....	319	301	6.0	Rouseville borough.....	877	923	-5.0
Brookfield township.....	502	478	5.0	Sandycreek township.....	1,844	1,590	16.0
Charleston township.....	2,447	1,893	29.3	Scrubgrass township.....	735	748	-1.7
Chatham township.....	507	531	-4.5	Sugar Creek borough <sup>51</sup> .....	5,944	...	...
Clymer township.....	557	568	-1.9	Utica borough.....	281	274	2.6
Covington township.....	641	673	-4.8	Victory township.....	265	273	-2.9
Deerfield township.....	552	578	-4.5	Warren County <sup>52</sup> .....	47,682	45,582	4.6
Delmar township.....	2,249	2,119	6.1	Bear Lake borough.....	281	260	8.1
Duncan township.....	277	317	-12.6	Brokenstraw township.....	1,463	1,310	11.7
Elkland borough.....	1,942	2,189	-11.3	Cherry Grove township.....	125	113	10.6
Elkland township.....	57	49	16.3	Clarendon borough.....	735	825	-10.9
Elk township.....	39	50	-22.0	Columbus township.....	1,767	1,509	17.1
Farlington township.....	531	414	28.3	Conewango township.....	6,405	6,377	0.4
Gaines township.....	457	462	-1.1	North Warren (U).....	1,350	1,458	-6.7
Hamilton township <sup>49</sup> .....	564	532	6.0	Deerfield township.....	232	252	-7.9
Jackson township.....	2,023	1,534	31.9	Eldred township.....	667	713	-6.5
Knoxville borough.....	698	694	0.6	Elk township <sup>52</sup> .....	357	317	12.6
Lawrence township.....	1,192	868	37.3	Farlington township.....	1,078	1,006	7.2
Lawrenceville borough.....	605	548	10.4	Freehold township.....	1,001	886	13.0
Liberty borough.....	235	269	-12.6	Glade township <sup>52</sup> .....	2,711	1,119	142.3
Liberty township.....	765	780	-1.9	Limestone township.....	288	264	1.5
Mansfield borough.....	4,114	2,678	53.6	Mead township <sup>52</sup> .....	1,787	1,546	15.6
Middlebury township.....	1,036	1,011	2.5	Pine Grove township.....	2,256	1,927	17.1
Morris township.....	654	703	-7.0	Pittsfield township.....	1,452	1,285	13.0
Nelson township.....	577	510	13.1	Pleasant township.....	2,399	1,426	68.2
Osceola township.....	795	758	4.9	Sheffield township.....	2,793	2,621	6.6
Putnam township.....	477	546	-12.6	Sheffield (U).....	1,504	1,971	-20.6
Richmond township.....	1,815	1,351	34.3	Southwest township.....	517	583	-11.3
Roseville borough.....	178	162	9.9	Spring Creek township.....	700	712	-1.7
Rutland township.....	476	530	-10.2	Sugar Grove borough.....	701	636	10.2
Shippin township.....	444	430	3.3	Sugar Grove township.....	1,420	1,243	14.2
Sullivan township.....	1,115	786	41.9	Tidioute borough.....	939	860	9.2
Tioga borough.....	624	597	4.5	Triumph township.....	280	249	12.4
Tioga township.....	1,189	1,023	14.3	Warren borough <sup>52</sup> .....	12,998	14,505	-10.4
Union township.....	918	948	-3.2	Watson township.....	192	148	29.7
Ward township.....	60	40	50.0	Youngsville borough.....	2,158	2,211	-2.4
Wellsboro borough.....	4,003	4,369	-8.4				
Westfield borough.....	1,273	1,333	-4.5				
Westfield township.....	1,051	1,036	1.4				

See footnotes at end of table.

Table 10. Population of County Subdivisions: 1970 and 1960—Continued

[Total population of a place in two or more county subdivisions appears in table 6. County subdivision figures for 1960 do not necessarily add to county totals. For meaning of symbols, see text.]

County Subdivisions	1970	1960	Percent change	County Subdivisions	1970	1960	Percent change
Washington County.....	210,876	217,271	-2.9	Wayne County--Con.			
Allenport borough.....	762	981	-22.3	Cherry Ridge township.....	890	729	22.1
Amwell township.....	3,030	2,808	7.9	Clinton township.....	1,105	1,132	-2.4
Beallsville borough.....	434	481	-9.8	Damascus township.....	2,006	1,703	17.8
Bentleyville borough.....	2,714	3,160	-14.1	Dreher township.....	705	654	7.8
Blaine township.....	579	643	-10.0	Dyberry township.....	706	594	18.9
Buffalo township.....	1,530	1,270	20.5	Hawley borough.....	1,331	1,433	-7.1
Burggettstown borough.....	2,118	2,383	-11.1	Honesdale borough <sup>54</sup> .....	5,224	5,589	-6.2
California borough.....	6,635	5,978	11.0	Lake township.....	1,755	1,621	8.3
Canonsburg borough <sup>53</sup> .....	11,439	11,877	-3.7	Lebanon township.....	363	300	21.0
Canton township.....	8,869	7,820	13.4	Lehigh township.....	637	533	19.5
Washington West (U).....	3,297	3,951	-16.6	Manchester township.....	494	558	-11.5
Wolfdale (U).....	1,202	...	...	Mount Pleasant township.....	967	892	8.4
Carroll township.....	6,636	6,205	6.9	Oregon township.....	348	322	8.1
Fisher-Eldora (U).....	3,101	...	...	Palmyra township.....	528	568	-7.0
Cecil township.....	8,362	8,563	-2.3	Paupack township.....	644	411	56.7
Muse (U).....	1,358	1,386	-2.0	Preston township.....	946	879	7.6
Centerville borough.....	4,175	5,088	-17.9	Prompton borough.....	224	204	9.8
Charleroi borough.....	6,723	8,148	-17.5	Salem township.....	1,581	1,324	19.4
Chartiers township <sup>53</sup> .....	7,324	7,225	1.4	Scott township.....	604	447	35.1
Meadowlands-McGovern (U).....	3,609	1,967	83.5	South Canaan township.....	1,106	1,058	4.5
Claysville borough.....	951	986	-3.5	Starrucca borough.....	292	330	-11.5
Coal Center borough.....	317	419	-24.3	Sterling township.....	576	490	17.6
Cokeburg borough.....	845	989	-14.6	Texas township <sup>54</sup> .....	2,003	1,765	13.5
Cross Creek township.....	1,667	1,783	-6.5	Waymart borough.....	1,122	1,106	1.4
Avella (U) (part).....	442	549	-19.5				
Decmston borough.....	711	873	-18.6	Westmoreland County.....	376,935	352,629	6.9
Donegal township.....	1,949	1,916	1.7	Adamsburg borough <sup>55</sup> .....	251	191	31.4
Donora borough.....	8,825	11,131	-20.7	Allegheny township.....	6,713	5,363	25.2
Dunlevy borough.....	405	408	-0.7	Arnold city.....	8,174	9,437	-13.4
East Bethlehem township.....	3,347	4,180	-19.9	Arona borough.....	483	467	-3.0
Fredericktown (U).....	1,067	1,270	-16.0	Avonmore borough.....	1,287	1,351	-6.2
East Finley township.....	943	897	5.1	Bell township.....	1,981	2,005	-1.2
East Washington borough.....	2,198	2,483	-11.5	Bolivar borough.....	668	716	-6.7
Elco borough.....	459	521	-11.9	Cook township.....	1,808	1,496	20.9
Ellsworth borough.....	1,268	1,456	-12.9	Delmont borough <sup>55</sup> .....	1,934	1,313	47.3
Fallowfield township.....	5,454	5,350	1.9	Derry borough <sup>55</sup> .....	3,338	3,426	-2.6
Finleyville borough.....	379	582	-34.9	Derry township <sup>55</sup> .....	15,902	15,445	3.0
Hanover township.....	3,016	2,456	22.8	McChesneytown-Loyalhanna (U).....	4,283	3,138	36.5
Hopewell township.....	816	800	2.0	West Derry (U).....	1,497	1,237	21.0
Houston borough.....	1,812	1,865	-2.8	Donegal borough.....	255	216	18.1
Independence township.....	1,681	1,895	-11.3	Donegal township.....	1,620	1,353	19.7
Avella (U) (part).....	667	761	-12.4	East Huntingdon township <sup>55</sup> .....	7,234	6,574	10.0
Jefferson township.....	1,301	1,229	5.9	East Vandergrift borough.....	1,167	1,388	-15.9
Long Branch borough.....	582	517	12.6	Export borough.....	1,402	1,518	-7.6
McDonald borough (part).....	2,220	2,427	-8.5	Fairfield township.....	1,893	1,881	0.6
Martanna borough (part).....	875	1,088	-19.6	Franklin township.....	12,244	8,517	43.8
Midway borough.....	1,188	1,012	17.4	Greensburg city <sup>55</sup> .....	15,870	17,383	-8.7
Monongahela city.....	7,113	8,388	-15.2	Hempfield township <sup>55</sup> .....	39,196	29,704	32.0
Morris township.....	871	927	-6.0	New Stanton (U).....	1,793	...	...
Mount Pleasant township.....	3,359	3,007	11.7	Hunker borough.....	375	380	-1.3
New Eagle borough.....	2,497	2,670	-6.5	Hyde Park borough.....	729	683	6.7
North Bethlehem township.....	1,736	1,715	1.2	Irwin borough.....	4,059	4,270	-4.9
North Charleroi borough.....	1,964	2,259	-13.1	Jeannette city.....	15,209	16,565	-8.2
North Franklin township.....	4,444	3,882	14.5	Latrobe borough <sup>55</sup> .....	11,749	11,932	-1.5
North Strabane township.....	7,578	7,322	3.5	Ligonier borough.....	2,258	2,276	-0.8
Strabane (U).....	2,309	3,036	-23.9	Ligonier township.....	6,278	5,566	12.8
Nottingham township.....	1,862	1,463	27.3	Lower Burrell city.....	13,654	11,952	14.2
Peters township.....	10,672	7,126	49.8	Loyalhanna township.....	1,771	1,582	11.9
Robinson township.....	2,073	2,150	-3.6	Slickville (U) (part).....	414	...	...
Roscoe borough.....	1,176	1,315	-10.6	Madison borough.....	436	399	9.3
Smith township.....	5,812	6,362	-8.6	Manor borough <sup>55</sup> .....	2,276	1,136	100.4
Somerset township.....	2,293	2,282	0.5	Monessen city.....	15,216	18,424	-17.4
South Franklin township.....	1,730	1,308	32.3	Mount Pleasant borough.....	5,895	6,107	-3.5
South Strabane township.....	6,555	5,872	11.6	Mount Pleasant township.....	10,830	10,365	4.5
Washington North (U).....	2,855	2,077	37.5	Calumet-Norvelt (U).....	2,588	...	...
Speers borough.....	1,408	1,479	-4.8	New Alexandria borough.....	690	685	0.7
Stockdale borough.....	720	815	-11.7	New Florence borough.....	929	958	-3.0
Twilight borough.....	272	301	-9.6	New Kensington city.....	20,312	23,485	-13.5
Union township.....	6,071	5,611	8.2	North Belle Vernon borough.....	2,916	3,148	-7.4
Washington city.....	19,827	23,545	-15.8	North Huntingdon township.....	29,443	21,853	34.7
West Alexander borough.....	402	468	-14.1	North Irwin borough.....	1,306	1,143	14.3
West Bethlehem township.....	1,540	1,783	-13.6	Oklahoma borough.....	1,084	983	10.3
West Brownsville borough.....	1,426	1,907	-25.2	Penn borough.....	735	858	-14.3
West Finley township.....	769	780	-1.4	Penn township <sup>55</sup> .....	13,352	10,702	24.8
West Middletown borough.....	195	199	-2.0	Rostraver township <sup>55</sup> .....	10,525	9,884	6.5
West Pike Run township.....	1,972	2,442	-19.2	Fellsburg (U).....	1,092	...	...
Wayne county.....	29,581	28,237	4.8	Lynnwood-Priceedale (U) (part).....	1,992	920	116.5
Berlin township.....	1,109	1,010	9.8	St. Clair township.....	1,507	1,250	20.6
Bethany borough.....	267	181	47.5	Salem township.....	6,089	5,143	17.8
Buckingham township.....	578	593	-2.5	Crabtree (U) (part).....	572	...	...
Canaan township.....	1,470	1,831	-19.7	Slickville (U) (part).....	652	...	...

See footnotes at end of table.

Table 10. Population of County Subdivisions: 1970 and 1960--Continued

[Total population of a place in two or more county subdivisions appears in table 6. County subdivision figures for 1960 do not necessarily add to county totals. For meaning of symbols, see text]

County Subdivisions	1970	1960	Percent change	County Subdivisions	1970	1960	Percent change
<b>Westmoreland County--Con.</b>				<b>York County--Con.</b>			
Scottdale borough <sup>55</sup>	5,818	6,244	-6.8	Felton borough	425	430	-1.2
Seward borough	746	754	-1.1	Franklintown borough	279	287	-2.8
Sewickley township	6,735	6,703	0.5	Franklin township	1,598	1,179	35.5
Smithton borough <sup>55</sup>	552	649	-14.9	Glen Rock borough <sup>56</sup>	1,600	1,546	3.5
South Greensburg borough	3,288	3,058	7.5	Goldsboro borough	576	542	6.3
South Huntingdon township <sup>55</sup>	6,071	6,073	-	Hallam borough	1,825	1,234	47.9
Southwest Greensburg borough	3,186	3,264	-2.4	Hanover borough <sup>56</sup>	15,823	15,538	0.5
Suterville borough	830	964	-13.9	Heidelberg township	1,785	1,493	19.6
Trafford borough (part)	4,288	4,190	2.3	Hellam township	3,158	2,550	23.8
Unity township <sup>55</sup>	18,419	15,519	18.7	Hopewell township <sup>56</sup>	1,728	1,330	29.9
Crabtree (U) (part)	449	...	...	Jackson township <sup>56</sup>	3,931	2,749	43.0
Lawson Heights (U)	3,844	...	...	Jacobus borough	1,360	968	40.5
Upper Burrell township	1,948	1,964	-0.8	Jefferson borough	540	447	20.8
Vandergrift borough	7,873	8,742	-9.9	Lewisberry borough	490	314	56.1
Washington township	5,613	4,324	29.8	Loganville borough <sup>56</sup>	921	742	24.1
West Leechburg borough	1,422	1,323	7.5	Lower Chanceford township	1,759	1,583	11.1
West Newton borough <sup>55</sup>	3,648	3,982	-8.4	Lower Windsor township <sup>56</sup>	3,879	3,424	13.3
Youngstown borough	478	590	-19.0	Manchester borough <sup>56</sup>	2,391	1,454	64.4
Youngwood borough <sup>55</sup>	3,057	2,813	8.7	Manchester township <sup>56</sup>	6,979	5,519	26.5
				Manheim township	1,566	1,435	9.1
<b>Wyoming County</b>	<b>19,082</b>	<b>16,813</b>	<b>13.5</b>	Monaghan township	1,134	943	20.3
Braintown township	351	334	5.1	Mount Wolf borough	1,811	1,514	19.6
Clinton township	658	420	56.7	Newberry township	5,978	4,045	47.8
Eaton township	1,163	861	35.1	New Freedom borough	1,495	1,395	7.2
Exeter township	601	503	19.5	New Salem borough	384	350	9.7
Factoryville borough	922	991	-7.0	North Codorus township	4,514	3,525	28.1
Falls township	1,473	1,331	10.7	North Hopewell township	1,193	986	21.0
Forkston township	223	205	8.8	North York borough <sup>56</sup>	2,032	2,290	-11.3
Laceyville borough	452	468	-3.4	Paradise township	2,165	1,778	21.8
Lemon township	701	567	23.6	Peach Bottom township	1,424	1,325	7.5
Mehoopy township	677	600	12.8	Penn township <sup>56</sup>	8,154	7,063	15.4
Meshoppen borough	482	470	2.6	Parkville (U)	5,120	4,516	13.4
Meshoppen township	452	387	16.8	Pennville (U)	1,100	...	...
Monroe township	1,045	1,024	2.1	Railroad borough	308	273	12.8
Nicholson borough	877	942	-6.9	Red Lion borough <sup>56</sup>	5,645	5,594	0.9
Nicholson township	737	686	7.4	Seven Valleys borough	688	515	33.6
North Branch township	126	118	6.8	Shrewsbury borough <sup>56</sup>	1,716	943	82.0
Northmoreland township	767	720	6.5	Shrewsbury township <sup>56</sup>	2,578	2,471	4.3
Noxen township	822	966	-14.9	Springettsbury township	19,399	14,232	36.3
Overfield township	913	644	41.8	Springfield township <sup>56</sup>	2,221	1,751	26.8
Tunkhannock borough	2,251	2,297	-2.0	Spring Garden township	12,443	11,387	9.3
Tunkhannock township	2,200	1,389	58.4	Spring Grove borough <sup>56</sup>	1,669	1,675	-0.4
Washington township	614	459	33.8	Stewartstown borough <sup>56</sup>	1,157	1,164	-0.6
Windham township	575	431	33.4	Warrington township	2,494	2,041	22.2
				Washington township	1,365	1,200	13.8
<b>York County</b>	<b>272,603</b>	<b>238,336</b>	<b>14.4</b>	Wellsville borough	346	320	8.1
Carroll township <sup>56</sup>	2,386	1,558	53.1	West Manchester township	12,257	9,505	29.0
Chanceford township	3,119	2,665	17.0	West Manheim township	2,246	1,776	26.5
Codorus township	2,762	2,394	15.4	West York borough	5,314	5,526	-3.8
Conewago township	3,719	2,992	24.3	Windsor borough <sup>56</sup>	1,298	1,029	26.1
Cross Roads borough	163	166	-1.8	Windsor township <sup>56</sup>	6,672	4,751	40.4
Dallastown borough	3,560	3,615	-1.5	Winterstown borough	1,498	349	21.5
Delta borough	778	822	-5.4	Wrightsville borough	2,668	2,345	13.8
Dillsburg borough <sup>56</sup>	1,441	1,322	9.0	Yoe borough	790	731	8.1
Dover borough <sup>56</sup>	1,168	975	19.8	Yorkkana borough <sup>56</sup>	262	251	4.4
Dover township <sup>56</sup>	8,975	6,399	40.3	York city <sup>56</sup>	50,335	54,504	-7.6
East Hopewell township	843	784	7.5	York Haven borough	671	736	-8.8
East Manchester township <sup>56</sup>	1,735	2,253	-23.0	York township	12,702	8,506	49.3
East Prospect borough <sup>56</sup>	547	623	-12.2				
Fairview township	9,248	6,530	41.6				
Fawn Grove borough	485	409	18.6				
Fawn township	1,309	1,276	2.6				

NOTE: The county subdivisions in this State are minor civil divisions (MCD's); see text.

<sup>1</sup>ADAMS.--Bonneauville borough incorporated from part of Mount Pleasant township. Part of Germany township annexed by Littlestown borough.

<sup>2</sup>ALLEGHENY.--Sewickley township incorporated as Bell Acres borough. Name of Bethel borough changed to Bethel Park since 1960. Part of Penn Hills township annexed by Churchill borough. Franklin township incorporated as Franklin Park borough. Name of Snowden township changed to South Park since 1960.

<sup>3</sup>ARMSTRONG.--Part of Kiskiminetas township annexed by Apollo borough. Part of Manor township annexed by Ford City borough. Part of South Buffalo township annexed by Freepport borough. Part of Gilpin township annexed by Leechburg borough. Part of Rayburn township annexed by Kittanning borough.

<sup>4</sup>BEAVER.--Part of Big Beaver borough detached and area annexed by Koppel borough. Part of Harmony township annexed by Ambridge borough. Part of Borough township annexed by Elaver borough. Part of Center township annexed by Monaca borough. Part of North Sewickley township annexed by Ellwood City borough. Ohioville township incorporated as Ohio borough.

<sup>5</sup>BEDFORD.--Part of West Providence township annexed by Everett borough. Part of Liberty township annexed by Saxton borough. Part of Napier township annexed by Schellsburg borough.

<sup>6</sup>BERKS.--Parts of Cunru, Muhlenberg and Lower Alsace townships annexed by Reading city. Part of Richmond township annexed by Fleetwood borough. Parts of Heidelberg and South Heidelberg townships annexed by Wernersville borough. Part of Longswamp township annexed by Topton borough. Part of Maxatawny township annexed by Kutztown borough.

<sup>7</sup>BLAIR.--Part of Allegheny township annexed by Tunnelhill borough. Part of Logan township annexed by Altoona city. Part of Antis township annexed by Bellwood borough. Parts of Blair township annexed by Hollidaysburg and Newry boroughs. Part of North Woodbury township annexed by Martinsburg borough. Part of Taylor township annexed by Roaring Spring borough. Part of Snyder township annexed by Tyrone borough.

<sup>8</sup>BRADFORD.--Barclay township consolidated with and designated as Franklin township.

<sup>9</sup>BUCKS.--Part of New Britain township annexed by Chalfont borough. Part of Doylestown township annexed by Doylestown borough. Part of Newtown township annexed by Newtown borough. Part of Richland township annexed by Quakertown borough. Parts of West Rockhill township annexed by Telford and Sellersville boroughs.

Table 10. Population of County Subdivisions: 1970 and 1960-Continued

<sup>10</sup>BUTLER.--Part of Forward township annexed by Callery borough. Part of Donegal township annexed by Chicora borough. Parts of Jackson township annexed by Evans City and Zellenople boroughs. Parts of Fairview township annexed by Petrolia and Karns City boroughs. Part of Jefferson township annexed by Saxonburg borough.

<sup>11</sup>CAMBERIA.--Part of Cambria township annexed by Ebensburg borough. Parts of Elder and Susquehanna townships annexed by Hastings borough. Part of Gallitzin township annexed by Gallitzin borough. Part of Lower Yoder township annexed by Westmont borough, and part of Westmont borough detached and area annexed by Johnstown city. Part of Postage township annexed by Portage borough.

<sup>12</sup>CARBON.--Part of Mauch Chunk township annexed by Jim Thorpe borough. Part of Summit Hill borough detached and area annexed by Lansford borough. Mauch Chunk township incorporated as Nesquehoning borough.

<sup>13</sup>CENTRE.--Part of Spring township annexed by Bellefonte borough. Parts of College and Ferguson townships annexed by State College borough. Part of Howard borough detached and area reverted to Howard township. Part of Rush township annexed by Philipsburg borough. Part of Snow Shoe township annexed by Snow Shoe borough.

<sup>14</sup>CHESTER.--Part of Sadsbury township annexed by Atglen borough. Part of Valley township annexed by Coatesville city. Part of East Caln township annexed by Downingtown borough. Parts of East Nottingham and Lower Oxford townships annexed by Oxford borough. Part of Willistown township annexed by Malvern borough. Parts of Schuylkill township annexed by Phoenixville borough.

<sup>15</sup>CLARION.--Part of Beaver township annexed by Knox borough. Part of Clarion township annexed by Clarion borough. Part of Elk township annexed by Shippensburg borough.

<sup>16</sup>CLEARFIELD.--Part of Lawrence township annexed by Clearfield borough.

<sup>17</sup>CLINTON.--Part of Bald Eagle township annexed by Mill Hall borough. Part of Beech Creek township annexed by Beech Creek borough.

<sup>18</sup>CRAWFORD.--Part of Cambridge township annexed by Cambridge Springs borough. Part of West Mead township annexed by Meadville city. Part of Meadville city detached and area reverted to Vernon township.

<sup>19</sup>CUMBERLAND.--Parts of North Middleton and South Middleton townships annexed by Carlisle borough. Parts of Silver Spring and Upper Allen townships annexed by Mechanicsburg borough. Part of Shippensburg township annexed by Shippensburg borough.

<sup>20</sup>DAUPHIN.--Part of Washington township annexed by Elizabethville borough. Part of Lykins township annexed by Gratz borough. Part of Wiconisco township annexed by Lykens borough. Part of Lower Swatara township annexed by Middletown borough. Name of Uniontown borough changed to Pillow since 1960.

<sup>21</sup>DELAWARE.--Part of Upper Providence township annexed by Media borough.

<sup>22</sup>ERIE.--Part of Washington township annexed by Edinboro borough. Part of Girard township annexed by Girard borough. Part of Harborcreek township annexed by Wesleyville borough. Part of North East township annexed by North East borough. Part of Union township annexed by Union City borough. Unorganized Territory of Presque Isle returned as part of Millcreek township in 1960.

<sup>23</sup>FAYETTE.--Part of Connellsville township annexed by Connellsville city. Part of German township annexed by Masontown borough. Parts of South Union and North Union townships annexed by Uniontown city. Part of Saltlick township annexed by Seven Springs borough.

<sup>24</sup>FRANKLIN.--Part of Antrim township annexed by Greencastle borough. Parts of Greene, Guilford and Hamilton townships annexed by Chambersburg borough. Parts of Montgomery and Peters townships annexed by Mercersburg borough. Part of Quincy township annexed by Mont Alto borough. Part of Southampton township annexed by Shippensburg borough. Part of Washington township annexed by Waynesboro borough.

<sup>25</sup>FULTON.--Part of Todd township annexed by McConnellsburg borough.

<sup>26</sup>GREENE.--Part of Franklin township annexed by Waynesburg borough.

<sup>27</sup>HUNTINGDON.--Parts of Brady and Union townships annexed by Mapleton borough. Part of Logan township annexed by Petersburg borough. Parts of Oneida and Smithfield townships annexed by Huntingdon borough. Todd township returned as Tod in 1960.

<sup>28</sup>INDIANA.--Part of White township annexed by Indiana borough.

<sup>29</sup>JEFFERSON.--Part of Rose township annexed by Brookville borough. Part of Young township annexed by Punxsutawney borough.

<sup>30</sup>LACKAWANNA.--1960 populations of Archbald and Jermyn boroughs revised since publication of 1960 reports. Part of South Abington township annexed by Clarks Summit borough. Name of Winton borough changed to Jesup since 1960.

<sup>31</sup>LANCASTER.--Parts of Ephrata and West Earl townships annexed by Akron borough. Parts of West Hempfield and Manor townships annexed by Columbia borough. Part of Earl township annexed by New Holland borough. Parts of East Donegal township annexed by Marietta and Mount Joy boroughs. Part of East Hempfield township annexed by East Petersburg borough. Part of Eden township annexed by Quarryville borough. Part of Mount Joy township annexed by Elizabethtown borough. Part of Ephrata township annexed by Ephrata borough. Parts of Lancaster, Manheim, and West Lampeter townships annexed by Lancaster city. Parts of Lancaster and Manor townships annexed by Millersville borough. Part of Warwick township annexed by Lititz borough. Parts of Penn and Rapho townships annexed by Manheim borough. Part of Manor township annexed by Washington borough. Part of West Hempfield township annexed by Moutville borough.

<sup>32</sup>LAWRENCE.--Big Beaver township incorporated as New Beaver borough. Part of Wilmington township annexed by New Wilmington borough.

<sup>33</sup>LEBANON.--Parts of Jackson and Millcreek townships annexed by Richland borough. Part of Jackson township annexed by Myerstown borough. Parts of North Cornwall and North Lebanon townships annexed by Lebanon city. Part of North Londonderry township annexed by Palmyra city.

<sup>34</sup>LEHIGH.--Part of Lower Macungie township annexed by Alburtis borough. Part of South Whitehall township annexed by Allentown city. Part of Upper Saucon township annexed by Coopersburg borough. Part of Upper Milford township annexed by Emmaus borough. Parts of Lower Macungie and Upper Milford townships annexed by Macungie borough.

<sup>35</sup>LUZERNE.--Part of Sugarloaf township annexed by Conyngham borough. Part of Dallas township annexed by Dallas borough. Harveys Lake borough incorporated from parts of Lake and Lehman townships. Part of Hazle township annexed by West Hazleton borough.

<sup>36</sup>LYCOMING.--Part of Clinton township annexed by Montgomery borough. Part of Loyalsock township annexed by Williamsport city. Part of Muncy Creek township annexed by Muncy borough.

<sup>37</sup>MCKEAN.--Parts of Bradford and Foster townships annexed by Bradford city.

<sup>38</sup>MERCER.--Name of Clarksville borough changed to Clark since 1960. Part of South Pymatuning township annexed by Clark borough. Parts of Coolspring and East Lackawannock townships annexed by Mercer borough. Part of Delaware township annexed by Fredonia borough. Part of Findley township transferred to Wolf Creek township. Parts of Hempfield and West Salem townships annexed by Greenville borough. Part of Pine township annexed by Grove City borough. Part of Sandy Lake township annexed by Stoneboro borough.

<sup>39</sup>MIFFLIN.--Part of Derry township annexed by Burnham borough. Juniata Terrace borough incorporated from part of Granville township.

<sup>40</sup>MONTGOMERY.--Part of Upper Gwynedd township annexed by Lansdale borough. Part of West Pottsgrove township annexed by Pottstown borough.

<sup>41</sup>MONTOUR.--Part of Mahoning township annexed by Danville borough.

<sup>42</sup>NORTHAMPTON.--Parts of Bethlehem, Forks, and Lower Saucon townships annexed by Easton city. Part of Glendon borough detached and area annexed by Easton city. Part of Plainfield township annexed by Pen Argyl borough. Part of Washington township annexed by Roseto borough.

<sup>43</sup>NORTHUMBERLAND.--Part of Delaware township annexed by Watsonstown borough. Part of Mount Carmel township annexed by Kulpmont borough. Parts of Turbut and West Chillisquaque townships annexed by Milton borough. Part of Shamokin township annexed by Snyder town borough.

<sup>44</sup>POTTER.--Name of Lewisville borough changed to Ulysses since 1960.

<sup>45</sup>SCHUYLKILL.--Parts of West Brunswick township annexed by Orwigsburg and Auburn boroughs. Parts of North Manheim township annexed by Pottsville city and Schuylkill Haven borough. Part of Walker township annexed by Tamaqua borough.

<sup>46</sup>SNYDER.--McClure borough incorporated from part of West Beaver township. Part of Penn township annexed by Selingsgrove borough.

<sup>47</sup>SOMERSET.--Part of Brothersvalley township annexed by Berlin borough. Indian Lake borough incorporated from part of Stonycreek township. Part of Jenner township annexed by Jennerstown borough. Seven Springs borough incorporated from part of Middlecreek township. Parts of Paint township annexed by Paint and Windber boroughs. Part of Quemahoning township annexed by Stoystown borough. Part of Somerset township annexed by Somerset borough.

<sup>48</sup>SUSQUEHANNA.--Part of Great Bend township annexed by Great Bend borough.

<sup>49</sup>TIOGA.--Part of Hamilton township annexed by Blossburg borough.

<sup>50</sup>UNION.--Part of Buffalo township annexed by Lewisburg borough. Part of Limestone township annexed by New Berlin borough. Part of West Buffalo township annexed by Mifflinburg borough.

<sup>51</sup>VENANGO.--Barkeyville borough incorporated from part of Irwin township. Parts of Frenchcreek and Sugar Creek townships annexed by Franklin city. Sugar Creek township incorporated as Sugar Creek borough.

<sup>52</sup>WARREN.--County partially redistricted since 1960. Cornplanter Indian reservation consolidated with Elk township. Part of Glade township annexed by Warren borough. Corydon and Kinzua townships consolidated with Mead township.

<sup>53</sup>WASHINGTON.--Part of Chartiers township annexed by Canonsburg borough.

<sup>54</sup>WAYNE.--Part of Honesdale borough detached and area reverted to Texas township.

<sup>55</sup>WESTMORELAND.--Parts of Hempfield township annexed by Adamsburg and Youngwood boroughs and Greensburg city. Name of New Salem borough changed to Delmont since 1960. Part of Derry township annexed by Derry borough. Parts of Derry and Unity townships annexed by Latrobe borough. Part of East Huntingdon township annexed by Scottdale borough. Part of Penn township annexed by Manor borough. Part of South Huntingdon township annexed by Smithton borough. Part of Rostraver township annexed by West Newton borough.

<sup>56</sup>YORK.--Part of Carroll township annexed by Dillsburg borough. Part of Dover township annexed by Dover borough. Part of East Manchester township annexed by Manchester borough. Parts of Lower Windsor township annexed by East Prospect and Yorkana borough. Parts of Shrewsbury township annexed by Glen Rock and Shrewsbury borough. Part of Penn township annexed by Hanover borough. Part of Hopewell township annexed by Stewart's Town borough. Part of Jackson township annexed by Spring Grove borough. Part of Springfield township annexed by Loganville borough. Parts of Manchester and West Manchester townships annexed by York city. Part of Manchester township annexed by North York borough. Parts of Windsor township annexed by Windsor and Red Lion boroughs.

Table 11. Population of Urbanized Areas: 1970 and 1960

[For meaning of symbols, see text]

Component Parts	1970	1960	Component Parts	1970	1960
<b>ALLENTOWN-BETHLEHEM-EASTON (PA.-N.J.) URBANIZED AREA</b>			<b>HARRISBURG URBANIZED AREA</b>		
The area.....	363,517	256,016	The area.....	240,751	209,501
Inside central cities.....	212,469	183,755	Harrisburg city.....	68,061	79,697
Allentown.....	109,527	108,347	Outside central city.....	172,690	129,804
Bethlehem.....	72,686	75,408	The area is defined as follows:		
Easton.....	30,256	...	Cumberland County (part).....	77,593	52,033
Outside central cities.....	151,048	72,261	Camp Hill borough.....	9,931	8,569
The area is defined as follows:			East Pennsboro township (part).....	10,722	6,356
In Pennsylvania.....	338,316	256,016	Hampden township (part).....	8,751	3,130
Lehigh County.....	189,072	176,360	Lemoine borough.....	4,625	4,662
Allentown city.....	109,527	108,347	Lower Allen township (part).....	11,792	7,222
Bethlehem city (part).....	20,821	20,083	Mechanicsburg borough.....	9,385	8,123
Catasauqua borough.....	5,702	5,082	Monroe township (part).....	757	...
Coplay borough.....	3,642	3,701	New Cumberland borough.....	9,803	9,257
Emmaus borough.....	11,511	10,262	Shiremanstown borough.....	1,773	1,212
Fountain Hill borough.....	5,384	5,428	Silver Spring township (part).....	1,992	...
Hanover township (part).....	702	311	Upper Allen township (part).....	3,482	...
Lower Macungie township (part).....	4,593	...	West Fairview borough.....	1,388	1,718
Salisbury township (part).....	9,236	3,903	Wormleysburg borough.....	3,192	1,794
South Whitehall township (part).....	11,587	7,186	Dauphin County (part).....	154,870	152,538
Upper Saucon township (part).....	581	...	Harrisburg city.....	68,061	79,697
Whitehall township (part).....	15,986	12,077	Higspire borough.....	2,947	2,999
Fullerton (U).....	7,908	...	Hummelstown borough.....	4,723	...
Northampton County (part).....	139,244	79,656	Lower Paxton township (part).....	21,174	13,654
Bethlehem city (part).....	52,085	55,325	Lower Swatara township (part).....	2,873	1,851
Bethlehem township (part).....	7,007	2,951	Middletown borough.....	9,080	11,182
Easton city.....	30,256	...	Paxtang borough.....	2,160	1,916
Forks township (part).....	1,442	...	Penbrook borough.....	3,379	3,671
Freemansburg borough.....	1,681	1,652	Royalton borough.....	1,040	1,128
Glendon borough.....	637	...	South Hanover township (part).....	439	202
Hanover township (part).....	4,834	442	Steelton borough.....	8,556	11,266
Hellertown borough.....	6,613	6,716	Susquehanna township (part).....	15,411	13,164
Lower Saucon township (part).....	1,469	899	Swatara township (part).....	15,027	11,648
Northampton borough.....	8,389	8,866	Perry County (part).....	2,328	2,580
North Catasauqua borough.....	2,941	2,805	Marysville borough.....	2,328	2,580
Palmer township (part).....	12,178	...	York County (part).....	5,960	2,350
Highland Park (U).....	5,500	...	Fairview township (part).....	5,960	2,350
West Easton borough.....	1,123	...	<b>JOHNSTOWN URBANIZED AREA</b>		
Williams township (part).....	127	...	The area.....		
Wilson borough.....	8,482	...	Johnstown city.....	42,476	53,949
In New Jersey.....	25,201	...	Outside central city.....	58,670	42,525
Warren County (part).....	25,201	...	The area is defined as follows:		
Alpha borough.....	2,829	...	Cambridge County (part).....	88,581	96,474
Lopatcong township (part).....	2,299	...	Brownstown borough.....	1,035	1,379
Phillipsburg town.....	17,849	...	Conemaugh township (part).....	617	124
Pohatcong township (part).....	2,224	...	Daisytown borough.....	371	388
<b>ALTOONA URBANIZED AREA</b>			Dale borough.....	2,274	2,807
The area.....	81,795	83,058	East Conemaugh borough.....	2,710	3,334
Altoona city.....	62,900	69,407	East Taylor township (part).....	753	...
Outside central city.....	18,895	13,651	Ferndale borough.....	2,482	2,717
The area is defined as follows:			Franklin borough.....	864	1,352
Blair County (part).....	81,795	83,058	Geistown borough.....	3,633	3,186
Allegheny township (part).....	1,789	788	Johnstown city.....	42,476	53,949
Altoona city.....	62,900	69,407	Lorain borough.....	972	1,324
Antis township (part).....	244	...	Lower Yoder township (part).....	3,191	3,639
Blair township (part).....	456	351	Richland township (part).....	7,143	4,668
Duncansville borough.....	2,210	1,396	Scalp Level borough.....	1,353	...
Frankstown township (part).....	1,374	390	Southmont borough.....	2,653	2,857
Holidaysburg borough.....	6,262	6,475	Stonycreek township (part).....	4,093	4,456
Logan township (part).....	6,560	4,251	Upper Yoder township (part).....	4,645	3,219
<b>ERIE URBANIZED AREA</b>			Westmont borough.....	6,673	6,573
The area.....	175,263	177,433	West Taylor township (part).....	643	502
Erie city.....	129,231	138,440	Somerset County (part).....	7,555	...
Outside central city.....	46,032	38,993	Paint borough.....	1,233	...
The area is defined as follows:			Windber borough.....	6,332	...
Erie County.....	175,263	177,433	<b>LANCASTER URBANIZED AREA</b>		
Erie city.....	129,231	138,440	The area.....		
Fairview township (part).....	952	...	Lancaster city.....	57,690	61,055
Harborcreek township (part).....	5,034	2,615	Outside central city.....	59,407	32,800
Lawrence Park township.....	4,517	4,403			
Millcreek township (part).....	31,609	28,441			
Wesleyville borough.....	3,920	3,534			
Unorg. Terr. of Presque Isle (part).....	-	-			

See footnotes at end of table.

Table 11. Population of Urbanized Areas: 1970 and 1960--Continued

[For meaning of symbols, see text]

Component Parts	1970	1960	Component Parts	1970	1960
<b>LANCASTER URBANIZED AREA--Con.</b>			<b>PHILADELPHIA (PA.-N.J.) URBANIZED AREA--Con.</b>		
The area is defined as follows:			Delaware County (part)--Con.		
Lancaster County (part).....	117,097	93,855	Ridley Park borough.....	9,025	7,387
East Hempfield township (part).....	8,364	1,925	Ridley township.....	39,085	35,738
East Lampeter township (part).....	2,955	1,555	Rose Valley borough.....	821	626
East Petersburg borough.....	3,407	...	Rutledge borough.....	1,167	947
Lancaster city.....	57,690	61,055	Sharon Hill borough.....	7,464	7,123
Lancaster township (part).....	9,883	10,020	Springfield township.....	29,006	26,733
Manheim township (part).....	19,225	11,354	Swarthmore borough.....	6,156	5,753
Manor township (part).....	4,774	2,340	Tinicum township.....	4,906	4,375
Millersville borough.....	6,396	3,883	Trainer borough.....	2,336	2,358
Pequea township (part).....	143	...	Upland borough.....	3,930	4,343
West Hempfield township (part).....	395	...	Upper Chichester township (part).....	10,324	8,690
West Lampeter township (part).....	3,865	1,723	Upper Darby township.....	95,910	93,158
<b>PHILADELPHIA (PA.-N.J.) URBANIZED AREA</b>			Upper Providence township (part).....		
The area.....			Yeaddon borough.....		
Philadelphia city.....	1,948,609	2,002,512	441,043	353,958	
Outside central city.....	2,072,457	1,632,716	Abington township.....	62,899	55,831
The area is defined as follows:			Abington (U).....		
In Pennsylvania.....			Glenside (U) (part).....		
Bucks County (part).....	260,364	219,878	10,296	...	
Bensalem township.....	33,038	23,478	North Hills-Ardsley (U) (part).....	7,616	...
Bristol borough.....	12,085	12,364	Roslyn (U) (part).....	15,561	...
Bristol township (part).....	67,313	59,298	Rydal (U).....	5,083	...
Falls township (part).....	30,112	29,082	Willow Grove (U) (part).....	3,750	...
Hulmeville borough.....	908	968	Amble borough.....	7,800	6,765
Ivyland borough.....	600	425	Bridgeport borough.....	5,630	5,306
Langhorne borough.....	1,889	1,924	Bryn Athyn borough.....	970	1,057
Langhorne Manor borough.....	1,505	1,001	Cheltenham township.....	40,238	35,990
Lower Southampton township (part).....	17,525	12,619	Cedarbrook-Melrose Park (U).....	9,980	...
Middletown township (part).....	28,681	26,936	Glenside (U) (part).....	7,057	...
Northampton township (part).....	9,052	1,148	North Hills-Ardsley (U) (part).....	3,690	...
Pennel borough.....	2,248	2,158	Oak Lane (U).....	6,192	...
Tullytown borough.....	2,194	2,452	Ogontz (U).....	5,463	...
Upper Southampton township.....	13,936	6,555	Conshohocken borough.....	10,195	10,259
Warminster township (part).....	34,684	15,994	East Norriton township (part).....	11,467	5,487
Warrington township (part).....	4,594	...	Penn Square-Plymouth Valley (U) (part).....	10,078	...
Chester County (part).....			Hatboro borough.....		
Easttown township (part).....	8,351	5,342	Horsham township (part).....	9,332	5,215
East Whiteland township (part).....	5,160	2,212	Hatboro West (U) (part).....	8,955	...
Malvern borough.....	2,583	2,268	Jenkintown borough.....	5,990	5,017
Tredyffrin township (part).....	21,440	13,798	Lower Gwynedd township (part).....	4,828	717
Paoli (U) (part).....	1,908	...	Lower Merion township.....	63,392	59,420
West Goshen township (part).....	992	...	Ardmore (U).....	5,801	...
West Whiteland township (part).....	2,023	...	Bala Cynwyd (U).....	6,483	...
Willistown township (part).....	5,778	3,373	Bryn Mawr (U).....	5,737	...
Paoli (U) (part).....	3,927	...	General Wayne (U).....	5,368	...
Delaware County (part).....			Merion (U).....		
Aldan borough.....	580,678	530,792	North Ardmore (U).....	5,856	...
Aston township (part).....	5,001	4,324	Pencoyd (U).....	6,650	...
Brookhaven borough.....	13,218	10,595	Penn Wynne (U).....	6,038	...
Chester city.....	7,370	5,280	Lower Moreland township.....	11,746	5,135
Chester Heights borough.....	56,331	63,658	Lower Providence township (part).....	11,198	3,664
Chester township.....	1,277	...	Jefferson-Trooper (U) (part).....	4,531	...
Clifton Heights borough.....	5,708	3,602	Narberth borough.....	5,151	5,109
Collingdale borough.....	8,348	8,005	Norristown borough.....	38,169	38,925
Colwyn borough.....	10,605	10,268	Plymouth township (part).....	16,167	10,479
Concord township (part).....	3,169	3,074	Cedar Heights (U) (part).....	3,118	...
Darby borough.....	682	...	Lafayette Hills-Plymouth Meeting (U) (part).....	1,520	...
Darby township.....	13,729	14,059	Penn Square-Plymouth Valley (U) (part).....	7,003	...
East Lansdowne borough.....	13,198	12,598	Rockledge borough.....	2,564	2,587
Eddystone borough.....	3,186	3,224	Springfield township.....	22,394	20,652
Folcroft borough.....	2,706	3,006	Flourtown (U) (part).....	8,391	...
Glenolden borough.....	9,610	7,013	North Hills-Ardsley (U) (part).....	388	...
Haverford township.....	8,697	7,249	Oreland (U) (part).....	7,895	...
Lansdowne borough.....	55,132	54,019	Upper Dublin township (part).....	18,058	7,599
Lower Chichester township.....	14,090	12,601	North Hills-Ardsley (U) (part).....	1,479	...
Marcus Hook borough.....	4,009	4,460	Oreland (U) (part).....	1,219	...
Marple township (part).....	3,041	3,299	Roslyn (U) (part).....	2,756	...
Media borough.....	24,626	19,722	Willow Grove (U) (part).....	675	...
Media township.....	6,444	5,803	Upper Merion township (part).....	23,209	15,767
Middletown township (part).....	9,712	3,474	Brandywine Village (U).....	11,411	7,677
Millbourne borough.....	637	793	Upper Moreland township.....	24,866	21,032
Morton borough.....	2,602	2,207	Hatboro West (U) (part).....	4,587	...
Nether Providence township.....	13,644	10,380	Willow Grove (U) (part).....	12,069	...
Newtown township (part).....	9,604	7,222	Upper Providence township (part).....	852	...
Norwood borough.....	7,229	6,729	West Conshohocken borough.....	2,194	2,254
Parkside borough.....	2,343	2,426	West Norriton township (part).....	12,438	8,342
Prospect Park borough.....	7,250	6,596	Jefferson-Trooper (U) (part).....	8,491	...
Radnor township (part).....	26,118	21,697	Whitemarsh township (part).....	14,368	11,026
			Cedar Heights (U) (part).....	3,185	...
			Flourtown (U) (part).....	758	...
			Lafayette Hills-Plymouth Meeting (U) (part).....	6,743	...
			Whitpain township (part).....	6,048	3,008
			Penn Square-Plymouth Valley (U) (part).....	3,157	...

See footnotes at end of table.

Table 11. Population of Urbanized Areas: 1970 and 1960--Continued

[For meaning of symbols, see text]

Component Parts	1970	1960	Component Parts	1970	1960
<b>PHILADELPHIA (PA.--N.J.) URBANIZED AREA--Con.</b>			<b>PITTSBURGH URBANIZED AREA</b>		
Philadelphia County.....	1,948,609	2,002,512	The area.....	1,846,042	<sup>1</sup> 1,805,310
Philadelphia city.....	1,948,609	2,002,512	Pittsburgh city.....	520,117	604,332
In New Jersey.....	744,045	521,995	Outside central city.....	1,325,925	<sup>1</sup> 1,200,978
Burlington County (part).....	197,681	93,497	The area is defined as follows:		
Beverly city.....	3,105	3,400	Allegheny County (part).....	1,520,138	<sup>1</sup> 1,516,213
Burlington city.....	11,991	12,687	Aleppo township.....	794	...
Burlington township (part).....	8,637	4,962	Aspinwall borough.....	3,541	3,727
Cinnaminson township.....	16,962	7,229	Avalon borough.....	7,065	6,859
Delanco township (part).....	4,069	3,922	Baldwin borough.....	26,729	24,489
Delran township (part).....	9,794	4,753	Baldwin township.....	2,598	3,004
Eastampton township (part).....	631	...	Bell Acres borough.....	1,264	...
Edgewater Park township (part).....	7,082	2,591	Bellevue borough.....	11,586	11,412
Evesham township (part).....	10,180	...	Ben Avon borough.....	2,713	2,553
Marlton (U).....	10,180	...	Ben Avon Heights borough.....	443	431
Florence township (part).....	7,551	...	Bethel Park borough.....	34,791	23,650
Florence-Roebbing (U).....	7,551	...	Blawnox borough.....	1,907	2,085
Hainesport township (part).....	934	...	Brackenridge borough.....	4,796	5,697
Lumberton township (part).....	2,332	...	Braddock borough.....	8,682	12,337
Maple Shade township.....	16,464	12,947	Braddock Hills borough.....	2,494	2,414
Moorestown township (part).....	14,179	10,311	Brentwood borough.....	13,732	13,706
Moorestown-Lenola (U).....	14,179	...	Bridgeville borough.....	6,717	7,112
Mount Holly township (part).....	12,382	...	Carnegie borough.....	10,864	11,887
Mount Laurel township (part).....	8,374	...	Castle Shannon borough.....	11,899	11,836
Ramblewood (U).....	5,556	...	Chalfant borough.....	1,370	1,414
Palmyra borough.....	6,969	7,036	Cheswick borough.....	2,580	2,734
Riverside township.....	8,616	8,474	Churchill borough.....	4,690	3,428
Riverton borough.....	3,412	3,324	Clairton city.....	15,051	18,389
Westampton township (part).....	1,184	...	Collier township (part).....	4,658	2,185
Willingboro township (part).....	42,833	11,861	Cornopolis borough.....	8,435	9,643
Camden County (part).....	437,692	373,977	Crafton borough.....	8,233	8,418
Audubon borough.....	10,802	10,440	Creighton township.....	2,801	2,603
Audubon Park borough.....	1,492	1,713	Dormont borough.....	12,856	13,098
Barrington borough.....	8,409	7,943	Dravosburg borough.....	2,916	3,458
Bellmawr borough.....	15,618	11,853	Duquesne city.....	11,410	15,019
Berlin borough.....	4,997	3,578	East Deer township.....	2,081	2,665
Berlin township (part).....	4,482	2,609	East McKeesport borough.....	3,233	3,470
Brooklawn borough.....	2,870	2,504	East Pittsburgh borough.....	3,006	4,122
Camden city.....	102,551	117,159	Edgewood borough.....	5,101	5,124
Cherry Hill township (part).....	63,189	31,522	Edgeworth borough.....	2,200	2,030
Clementon borough.....	4,492	3,766	Elizabeth borough.....	2,206	2,597
Collingswood borough.....	17,422	17,370	Elizabeth township (part).....	10,310	6,965
Gibbsboro borough.....	2,634	2,141	Emsworth borough.....	3,332	3,341
Gloucester City city.....	14,707	15,511	Etna borough.....	5,810	5,519
Gloucester township (part).....	23,782	13,541	Forest Hills borough.....	9,561	8,796
Haddonfield borough.....	13,118	13,201	Forward township (part).....	396	...
Haddon Heights borough.....	9,365	9,260	Fox Chapel borough.....	4,684	3,302
Haddon township.....	18,192	17,089	Franklin Park borough.....	5,310	704
Hi-Nella borough.....	1,195	474	Glassport borough.....	7,450	8,418
Laurel Springs borough.....	2,566	2,028	Greenfield borough.....	406	741
Lawnside borough.....	2,757	2,155	Green Tree borough.....	6,441	5,226
Lindenwold borough.....	12,199	7,335	Hampton township (part).....	7,316	<sup>1</sup> 4,675
Magnolia borough.....	5,893	4,199	Harmar township (part).....	2,865	2,526
Merchantville borough.....	4,425	4,075	Harrison township (part).....	12,650	15,710
Mount Ephraim borough.....	5,625	5,447	Haysville borough.....	154	143
Oaklyn borough.....	4,626	4,778	Heidelberg borough.....	2,034	2,118
Pennsauken township.....	36,394	33,771	Homestead borough.....	6,309	7,502
Pine Hill borough.....	5,132	3,939	Indiana township (part).....	1,222	238
Pine Valley borough.....	23	20	Ingram borough.....	4,902	4,730
Runnemede borough.....	10,475	8,396	Jefferson borough.....	8,512	6,280
Somerdale borough.....	6,510	4,839	Kennedy township (part).....	6,238	5,063
Stratford borough.....	9,801	4,308	Kilbuck township.....	1,720	...
Tavistock borough.....	12	10	Leetsdale borough.....	1,862	2,153
Voorhees township (part).....	4,798	2,161	Leet township (part).....	1,646	716
Waterford township (part).....	2,576	1,704	Liberty borough.....	3,594	3,624
Winslow township (part).....	1,482	...	Lincoln borough.....	1,885	...
Wood-Lynne borough.....	3,101	3,128	McCandless township (part).....	19,864	11,275
Gloucester County (part).....	108,672	54,521	McKeesport city..... (part).....	37,977	45,489
Clayton borough.....	5,193	...	McKees Rocks borough.....	11,901	13,185
Deptford township (part).....	22,739	16,831	Millvale borough.....	5,815	6,624
East Greenwich township (part).....	917	...	Monroeville borough.....	29,011	22,446
Elk township (part).....	495	...	Moon township (part).....	15,104	3,154
Glassboro borough.....	12,938	...	Carnot-Moon (U).....	13,093	...
Greenwich township (part).....	24	...	Mount Lebanon township.....	39,596	35,361
Mantua township (part).....	7,016	3,016	Mount Oliver borough.....	5,487	5,980
National Park borough.....	3,730	3,380	Munhall borough.....	18,874	17,312
Pitman borough.....	10,257	...	Neville township.....	2,017	2,400
Washington township (part).....	9,947	694	North Braddock borough.....	10,838	13,204
Wenonah borough.....	2,364	2,100	North Versailles township (part).....	13,364	13,563
West Deptford township (part).....	11,853	8,373	Oakmont borough.....	7,550	7,504
Westville borough.....	5,170	4,951	O'Hara township (part).....	8,491	7,589
Woodbury city.....	12,408	12,453	Ohio township.....	2,028	...
Woodbury Heights borough.....	3,621	1,723			

See footnotes at end of table.

NUMBER OF INHABITANTS

Table 11. Population of Urbanized Areas: 1970 and 1960--Continued

[For meaning of symbols, see text]

Component Parts	1970	1960	Component Parts	1970	1960
<b>PITTSBURGH URBANIZED AREA--Con.</b>			<b>PITTSBURGH URBANIZED AREA--Con.</b>		
Allegheny County--Con.			Lawrence County (part).....	12,262	...
Osborne borough.....	579	609	Ellport borough.....	1,350	...
Penn Hills township.....	62,886	51,512	Ellwood City borough (part).....	9,754	...
Pitcairn borough.....	4,741	5,383	Perry township (part).....	560	...
Pittsburgh city.....	520,117	604,332	Wayne township (part).....	598	...
Pleasant Hills borough.....	10,409	8,573	Washington County (part).....	10,290	...
Plum borough.....	21,932	10,241	Cecil township (part).....	1,267	...
Port Vue borough.....	5,862	6,635	Finleyville borough.....	379	...
Rankin borough.....	3,817	5,164	Peters township (part).....	6,708	...
Reserve township.....	4,151	4,230	Union township (part).....	1,936	...
Richland township (part).....	2,065	...	Westmoreland County (part).....	152,909	5149,855
Robinson township (part).....	5,093	1,869	Adamsburg borough.....	251	191
Rosslyn Farms borough.....	608	555	Arnold city.....	8,174	9,437
Ross township.....	32,892	25,952	Export borough.....	1,402	...
Scott township.....	21,856	19,094	Franklin township (part).....	5,992	430
Sewickley borough.....	5,660	6,157	Greensburg city.....	15,870	17,383
Sewickley Heights borough.....	797	...	Hempfield township (part).....	19,588	29,704
			Irwin borough.....	4,059	4,270
Sewickley Hills borough.....	270	...	Jeannette city.....	15,209	16,565
Shaler township.....	33,369	24,939	Lower Burrell city.....	13,654	11,952
Sharpsburg borough.....	5,499	6,086	Manor borough.....	2,276	1,136
South Fayette township (part).....	5,533	1,826	New Kensington city.....	20,312	23,485
South Park township (part).....	6,981	6,347	North Huntingdon township (part).....	26,043	316,898
Springdale borough.....	5,202	5,602	North Irwin borough.....	1,306	1,143
Springdale township (part).....	1,218	1,610	Penn borough.....	735	858
Stowe township.....	10,119	11,730	Penn township (part).....	5,148	1,832
Swissvale borough.....	13,821	15,089	Salem township (part).....	25	...
Tarentum borough.....	7,379	8,232	Sewickley township (part).....	2,103	...
Thornburg borough.....	617	391	South Greensburg borough.....	3,288	3,058
Trafford borough (part).....	95	140	Southwest Greensburg borough.....	3,186	3,264
Turtle Creek borough.....	8,308	10,607	Trafford borough (part).....	4,288	4,190
Upper St. Clair township.....	15,411	5,433			
Verona borough.....	3,737	4,032	<b>READING URBANIZED AREA</b>		
Versailles borough.....	2,754	2,297	The area.....	167,932	160,297
Wall borough.....	1,265	1,493	Reading city.....	87,643	98,177
			Outside central city.....	80,289	62,120
West Elizabeth borough.....	848	921	The area is defined as follows:		
West Homestead borough.....	3,789	4,155	Berks County (part).....	167,932	160,297
West Mifflin borough.....	28,070	27,289	Alsace township (part).....	10	...
West View borough.....	8,312	8,079	Bern township (part).....	1,745	1,058
Whitaker borough.....	1,697	2,130	Cumru township (part).....	5,073	4,367
Whitehall borough.....	16,551	16,075	Exeter township (part).....	4,298	1,989
White Oak borough.....	9,304	9,047	Kenhorst borough.....	3,482	2,815
Wilkinsburg borough.....	26,780	30,066	Laureldale borough.....	4,519	4,051
Wilkins township.....	8,749	8,272	Lower Alsace township (part).....	4,884	3,977
Wilmerding borough.....	3,218	4,349	Mohnton borough.....	2,153	2,223
			Mount Penn borough.....	3,465	3,574
Beaver County (part).....	150,443	139,242	Muhlenberg township (part).....	12,050	8,358
Alliquippa borough.....	22,277	26,369	Reading city.....	87,643	98,177
Ambridge borough.....	11,324	13,885	St. Lawrence borough.....	1,256	929
Baden borough.....	5,536	6,109	Shillington borough.....	6,249	5,639
Beaver borough.....	6,100	6,160	Sinking Spring borough.....	2,862	2,244
Beaver Falls city.....	14,375	16,240	Spring township (part).....	11,145	5,578
Big Beaver borough.....	2,739	...	Temple borough.....	1,667	1,633
Borough township.....	2,122	2,917	West Lawn borough.....	1,973	2,059
Bridgewater borough.....	966	1,292	West Reading borough.....	4,578	4,938
Brighton township (part).....	1,439	...	Wyomissing borough.....	7,136	5,044
Center township (part).....	9,444	...	Wyomissing Hills borough.....	1,744	1,644
Chippewa township (part).....	2,566	1,786			
Conway borough.....	2,822	1,926	<b>SCRANTON URBANIZED AREA</b>		
Daugherty township (part).....	405	432	The area.....	204,205	210,676
East Rochester borough.....	920	1,025	Scranton city.....	103,564	111,443
Eastvale borough.....	421	513	Outside central city.....	100,641	99,233
Economy borough.....	7,176	5,925	The area is defined as follows:		
			Lackawanna County (part).....	204,205	210,676
Ellwood City borough (part).....	1,103	...	Abington township (part).....	384	...
Fallston borough.....	571	410	Archbald borough (part).....	6,113	5,471
Franklin township (part).....	1,244	...	Blakely borough.....	6,391	6,374
Freedom borough.....	2,643	2,895	Carbondale city.....	12,808	13,595
Harmony township.....	5,022	5,106	Carbondale township (part).....	282	346
Homewood borough.....	212	...	Clarks Green borough.....	1,674	1,256
Hopewell township (part).....	12,705	10,401	Clarks Summit borough.....	5,376	3,693
Koppel borough.....	1,312	...	Dickson City borough.....	7,698	7,738
Monaca borough.....	7,486	8,394	Dunmore borough.....	17,300	18,917
New Brighton borough.....	7,637	8,397	Fell township (part).....	1,115	1,521
New Galilee borough.....	624	...	Jermyn borough.....	2,435	2,568
New Sewickley township (part).....	789	...	Jessup borough.....	4,948	5,456
North Sewickley township (part).....	475	...	Mayfield borough.....	2,176	1,996
Patterson Heights borough.....	777	818	Moosic borough.....	4,273	4,243
Patterson township.....	3,442	2,930	Old Forge borough.....	9,522	8,928
Pulaski township.....	2,126	2,278			
Rochester borough.....	4,819	5,952			
Rochester township (part).....	2,126	2,728			
South Heights borough.....	799	740			
West Mayfield borough.....	2,152	2,201			
White township.....	1,747	1,437			

See footnotes at end of table.



Table 11. Population of Urbanized Areas: 1970 and 1960--Continued

[For meaning of symbols, see text]

Component Parts	1970	1960	Component Parts	1970	1960
SCRANTON URBANIZED AREA--Con.			WILKES-BARRE URBANIZED AREA--Con.		
Lackawanna County (part)--Con.			Luzerne County (part)--Con.		
Olyphant borough.....	5,422	5,864	Laurel Run borough.....	327	855
Ransom township (part).....	59	...	Luzerne borough.....	4,504	5,118
Scranton city.....	103,564	111,443	Nanticoke city.....	14,632	15,601
South Abington township (part).....	1,381	387	Newport township (part).....	1,530	1,251
Taylor borough.....	6,977	6,148	Pittston city.....	11,113	12,407
Throop borough.....	4,307	4,732	Pittston township (part).....	1,946	2,026
			Plains township (part).....	11,006	10,231
			Plains (U).....	6,606	...
TRENTON (N.J.-PA.) URBANIZED AREA			Plymouth borough.....	9,536	10,401
That part of the area in Pennsylvania <sup>6</sup> .	31,475	15,838	Pringle borough.....	1,155	1,418
Bucks County (part).....	31,475	15,838	Sugar Notch borough.....	1,333	1,524
Falls township (part).....	5,580	...	Swoyersville borough.....	6,786	6,751
Lower Makefield township (part).....	11,970	5,777	Warrior Run borough.....	816	833
Morrisville borough.....	11,309	7,790	West Pittston borough.....	7,074	6,998
Yardley borough.....	2,616	2,271	West Wyoming borough.....	3,659	3,166
			Wilkes-Barre city.....	58,856	63,551
			Wilkes-Barre township.....	3,535	4,319
WILKES-BARRE URBANIZED AREA			Wyoming borough.....	4,195	4,127
The area.....	222,830	<sup>2</sup> 233,575	Yateville borough.....	407	472
Wilkes-Barre city.....	58,856	63,551	YORK URBANIZED AREA		
Outside central city.....	163,974	<sup>3</sup> 170,024	The area.....	123,106	100,355
The area is defined as follows:			York city.....	50,335	54,504
Luzerne County (part).....	222,830	<sup>7</sup> 233,575	Outside central city.....	72,771	45,851
Ashley borough.....	4,095	4,258	The area is defined as follows:		
Avoca borough.....	3,543	3,562	York County (part).....	123,106	100,355
Courtdale borough.....	1,027	845	Dallastown borough.....	3,560	3,615
Dallas borough.....	2,913	<sup>2</sup> 2,229	Dover borough.....	1,168	...
Dallas township (part).....	1,583	300	Dover township (part).....	4,618	1,198
Dupont borough.....	3,431	3,669	Hallam borough.....	1,825	...
Duryea borough.....	5,264	5,626	Hellam township (part).....	190	...
Edwardsville borough.....	5,633	5,711	Manchester township (part).....	3,584	2,353
Exeter borough.....	4,670	4,747	North York borough.....	2,032	2,290
Forty Fort borough.....	6,114	6,431	Red Lion borough.....	5,645	...
Hanover township (part).....	11,018	11,979	Springettsbury township (part).....	16,546	9,245
Hughestown borough.....	1,407	1,615	Spring Garden township (part).....	12,134	11,387
Jenkins township (part).....	2,380	3,007	West Manchester township (part).....	7,685	6,457
Kingston borough.....	18,325	20,261	West York borough.....	5,314	5,526
Kingston township (part).....	5,080	2,640	Yoe borough.....	790	731
Larksville borough.....	3,987	4,390	York city.....	50,335	54,504
			York township (part).....	7,680	3,049

<sup>1</sup>Includes population (160) of Middle Paxton township not in area in 1970. <sup>2</sup>Includes population (2,576) of Newtown borough and township not in area in 1970. <sup>3</sup>Revised since publication of 1960 reports. <sup>4</sup>Revised since publication of 1960 reports. Includes population (268) of Sevikley township incorporated as Bell Acres borough since 1960. <sup>5</sup>Revised since publication of 1960 reports. Includes population (4,059) of Arons, Hunker, Madison, and Youngwood boroughs not in area in 1970. <sup>6</sup>For the map and population of the entire Trenton (N.J.-Pa.) Urbanized Area, see the corresponding report for New Jersey. <sup>7</sup>Revised since publication of 1960 reports. Includes population (1,256) of Laflin borough and Plymouth township not in area in 1970.

Table 12. Population of Urbanized Areas, by Type of Residence: 1970

[For meaning of symbols, see text]

Urbanized Areas

	Total	Central city or cities	Urban fringe			Percent distribution						
			Total	Places of 25,000 or more	Places of 2,500 to 25,000	Other territory	Total	Central city or cities	Urban fringe			
				Places of 25,000 or more	Places of 2,500 to 25,000				Other territory			
All areas.....	6,921,979	3,341,951	3,580,028	277,858	1,539,989	1,762,181	100.0	48.3	51.7	4.0	22.2	25.5
Allentown-Bethlehem-Easton, Pa.-N.J.....	<sup>1</sup> 338,316	212,469	125,847	-	68,072	59,775	100.0	62.8	37.2	-	19.5	17.7
Altoona.....	81,795	62,900	18,895	-	6,262	12,633	100.0	76.9	23.1	-	7.7	15.4
Erie.....	175,263	129,231	46,032	-	3,920	42,112	100.0	73.7	26.3	-	2.2	24.0
Harrisburg.....	240,751	68,061	172,690	-	65,621	107,069	100.0	28.3	71.7	-	27.3	44.5
Johnstown.....	96,146	42,476	53,670	-	22,001	31,669	100.0	44.2	55.8	-	22.9	32.9
Lancaster.....	117,087	57,690	59,407	-	9,803	49,604	100.0	49.3	50.7	-	8.4	42.4
Philadelphia, Pa.-N.J.....	<sup>1</sup> 3,277,021	1,948,609	1,328,412	94,500	457,811	776,101	100.0	59.5	40.5	2.9	14.0	23.7
Pittsburgh.....	1,846,042	520,117	1,325,925	183,358	630,599	511,968	100.0	28.2	71.8	9.9	34.2	27.7
Reading.....	167,932	87,643	80,289	-	32,291	47,998	100.0	52.2	47.8	-	19.2	28.6
Scranton.....	204,205	103,564	100,641	-	91,135	9,506	100.0	50.7	49.3	-	44.6	4.7
Trenton, N.J.-Pa.....	<sup>2</sup> 31,475	-	31,475	-	13,925	17,550	100.0	-	100.0	-	44.2	55.8
Wilkes-Barre.....	222,830	58,856	163,974	-	126,030	37,944	100.0	26.4	73.6	-	56.6	17.0
York.....	123,106	50,335	72,771	-	14,519	58,252	100.0	40.9	59.1	-	11.8	47.3

<sup>1</sup>Part in State only; for entire area see table 11.

<sup>2</sup>Part in State only; for entire area see table 11 of the corresponding report for New Jersey.

Table 13. Population of Standard Metropolitan Statistical Areas: 1970 and 1960-Continued

[Data relate to areas as defined for 1970. For meaning of symbols, see text]

Component Parts	1970	1960	Change		Component Parts	1970	1960	Change	
			Number	Percent				Number	Percent
<b>ALLENTOWN-BETHLEHEM-EASTON, PA.-N.J. SMSA</b>					<b>PHILADELPHIA, PA.-N.J. SMSA</b>				
The area.....	543,551	492,168	51,383	10.4	The area.....	4,317,914	4,342,897	475,017	10.9
Inside central cities.....	212,469	215,710	-3,241	-1.5	Philadelphia city.....	1,948,609	2,002,512	-53,903	-2.7
Allentown.....	109,527	108,347	1,180	1.1	Outside central city.....	2,869,305	2,340,385	528,920	22.6
Bethlehem.....	72,686	75,408	-2,722	-3.6	The area is defined as follows:				
Easton.....	30,256	31,955	-1,699	-5.3	Bucks County, Pa.....	415,056	308,567	106,489	34.5
Outside central cities.....	331,082	276,458	54,624	19.8	Chester County, Pa.....	278,311	210,608	67,703	32.1
The area is defined as follows:					Delaware County, Pa.....	600,035	553,154	46,881	8.5
Lehigh County, Pa.....	255,304	227,536	27,768	12.2	Montgomery County, Pa.....	623,799	518,682	107,117	20.7
Northampton County, Pa.....	214,368	201,412	12,956	6.4	Philadelphia County, Pa.....	1,948,609	2,002,512	-53,903	-2.7
Warren County, N.J.....	73,879	63,220	10,659	16.9	Burlington County, N.J.....	323,132	224,499	98,633	43.9
<b>ALTOONA SMSA</b>					Camden County, N.J.....	456,291	392,035	64,256	16.4
The area (Blair County)....	135,356	137,270	-1,914	-1.4	Gloucester County, N.J.....	172,681	134,840	37,841	28.1
Altoona city.....	62,900	69,407	-6,507	-9.4	<b>PITTSBURGH SMSA</b>				
Outside central city.....	72,456	67,863	4,593	6.8	The area.....	2,401,245	2,405,435	-4,190	-0.2
<b>BINGHAMTON, N.Y.-PA. SMSA</b>					Pittsburgh city.....	520,117	604,332	-84,215	-13.9
That part of the area in Pennsylvania.....	34,344	33,137	1,207	3.6	Outside central city.....	1,881,128	1,801,103	80,025	4.4
Susquehanna County.....	34,344	33,137	1,207	3.6	The area is defined as follows:				
<b>ERIE SMSA</b>					Allegheny County.....	1,605,016	1,628,587	-23,571	-1.4
The area (Erie County).....	263,654	250,682	12,972	5.2	Beaver County.....	208,418	206,948	1,470	0.7
Erie city.....	129,231	138,440	-9,209	-6.7	Washington County.....	210,876	217,271	-6,395	-2.9
Outside central city.....	134,423	112,242	22,181	19.8	Westmoreland County.....	376,935	352,629	24,306	6.9
<b>HARRISBURG SMSA</b>					<b>READING SMSA</b>				
The area.....	410,626	371,653	38,973	10.5	The area (Berks County)....	296,382	275,414	20,968	7.6
Harrisburg city.....	68,061	79,697	-11,636	-14.6	Reading city.....	87,643	98,177	-10,534	-10.7
Outside central city.....	342,565	291,956	50,609	17.3	Outside central city.....	208,739	177,237	31,502	17.8
The area is defined as follows:					<b>SCRANTON SMSA</b>				
Cumberland County.....	158,177	124,816	33,361	26.7	The area (Lackawanna County).....	234,107	234,531	-424	-0.2
Dauphin County.....	223,834	220,255	3,579	1.6	Scranton city.....	103,564	111,443	-7,879	-7.1
Perry County.....	28,615	26,582	2,033	7.6	Outside central city.....	130,543	123,088	7,455	6.1
<b>JOHNSTOWN SMSA</b>					<b>WILKES-BARRE--HAZLETON SMSA</b>				
The area.....	262,822	280,733	-17,911	-6.4	The area (Luzerne County). . .	342,301	346,972	-4,671	-1.3
Johnstown city.....	42,476	53,949	-11,473	-21.3	Inside central cities.....	89,282	95,607	-6,325	-6.6
Outside central city.....	220,346	226,784	-6,438	-2.8	Hazleton.....	30,426	32,056	-1,630	-5.1
The area is defined as follows:					Wilkes-Barre.....	58,856	63,551	-4,695	-7.4
Cambria County.....	186,785	203,283	-16,498	-8.1	Outside central cities.....	253,019	251,365	1,654	0.7
Somerset County.....	76,037	77,450	-1,413	-1.8	<b>YORK SMSA</b>				
<b>LANCASTER SMSA</b>					The area.....	329,540	290,242	39,298	13.5
The area (Lancaster County)	319,693	278,359	41,334	14.8	York city.....	50,335	54,504	-4,169	-7.6
Lancaster city.....	57,690	61,055	-3,365	-5.5	Outside central city.....	279,205	235,738	43,467	18.4
Outside central city.....	262,003	217,304	44,699	20.6	The area is defined as follows:				
					Adams County.....	56,937	51,906	5,031	9.7
					York County.....	272,603	238,336	34,267	14.4

Table 14. Population of Standard Metropolitan Statistical Areas, by Type of Residence: 1970

[For meaning of symbols, see text.]

Urban and Rural	Total		Urban			Rural			
	Number	Per cent	Total	Central city or cities	Other urban	Total	Places of 1,000 to 2,500	Places less than 1,000	Other rural
<b>POPULATION</b>									
The State.....	11,793,909	100.0	8,430,410	3,372,377	5,058,033	3,363,499	454,597	171,063	2,737,839
Inside SMSA's.....	9,365,552	79.4	7,526,247	3,372,377	4,153,870	1,839,305	226,063	70,461	1,542,781
Allentown-Bethlehem-Easton, Pa.-N.J.....	1,469,672	4.0	357,911	212,469	145,442	111,761	14,074	3,352	94,335
Altoona.....	135,356	1.1	91,678	62,900	28,778	43,678	7,703	444	35,531
Binghamton, N.Y.-Pa.....	234,344	0.3	-	-	-	34,344	9,289	3,623	21,432
Erie.....	263,654	2.2	197,659	129,231	68,428	65,995	7,060	3,112	55,823
Harrisburg.....	410,626	3.5	275,387	68,061	207,326	135,239	18,183	5,840	111,216
Johnstown.....	262,822	2.2	126,409	42,476	83,933	136,413	25,367	11,280	99,766
Lancaster.....	319,693	2.7	173,573	57,690	115,883	146,120	14,019	425	131,676
Philadelphia, Pa.-N.J.....	13,865,810	32.8	3,479,443	1,948,609	1,530,834	386,367	31,896	7,335	347,136
Pittsburgh.....	2,401,245	20.4	1,998,378	520,117	1,478,261	402,867	49,076	17,449	336,342
Reading.....	296,382	2.5	188,546	87,643	100,903	107,836	12,785	3,013	92,038
Scranton.....	234,107	2.0	204,205	103,564	100,641	29,902	2,712	633	26,557
Wilkes-Barre-Hazleton.....	342,301	2.9	267,507	89,282	178,225	74,794	12,644	1,189	60,961
York.....	329,540	2.8	165,551	50,335	115,216	163,989	21,255	12,766	129,968
Outside SMSA's.....	2,428,357	20.6	904,163	-	904,163	1,524,194	228,534	100,602	1,195,058
<b>PERCENT DISTRIBUTION</b>									
The State.....	...	100.0	71.5	28.6	42.9	28.5	3.9	1.5	23.2
Inside SMSA's.....	...	100.0	80.4	36.0	44.4	19.6	2.4	0.8	16.5
Allentown-Bethlehem-Easton, Pa.-N.J.....	...	100.0	78.2	45.2	31.0	23.8	3.0	0.7	20.1
Altoona.....	...	100.0	67.7	46.5	21.3	32.3	5.7	0.3	26.3
Binghamton, N.Y.-Pa.....	...	100.0	-	-	-	100.0	27.0	10.5	62.4
Erie.....	...	100.0	75.0	49.0	26.0	25.0	2.7	1.2	21.2
Harrisburg.....	...	100.0	67.1	16.6	50.5	32.9	4.4	1.4	27.1
Johnstown.....	...	100.0	48.1	16.2	31.9	51.9	9.7	4.3	38.0
Lancaster.....	...	100.0	54.3	18.0	36.2	45.7	4.4	0.1	41.2
Philadelphia, Pa.-N.J.....	...	100.0	80.0	50.4	39.6	10.0	0.8	0.2	9.0
Pittsburgh.....	...	100.0	83.2	21.7	61.6	16.8	2.0	0.7	14.0
Reading.....	...	100.0	63.6	29.6	34.0	36.4	4.3	1.0	31.1
Scranton.....	...	100.0	87.2	44.2	43.0	12.8	1.2	0.3	11.3
Wilkes-Barre-Hazleton.....	...	100.0	78.1	26.1	52.1	21.9	3.7	0.3	17.8
York.....	...	100.0	50.2	15.3	35.0	49.8	6.4	3.9	39.4
Outside SMSA's.....	...	100.0	37.2	-	37.2	62.8	9.4	4.1	49.2

<sup>1</sup>Part in State only; for entire area see table 13.

<sup>2</sup>Part in State only; for entire area see table 13 of the corresponding report for New York.

Table 15. Population of Congressional Districts: 1970

[For meaning of symbols, see text.]

Urban and Rural	Total	Urban	Rural	Percent		Urban and Rural	Total	Urban	Rural	Percent	
				Urban	Rural					Urban	Rural
<b>CONGRESSIONAL DISTRICT:</b>											
First.....	376,427	376,427	-	100.0	-						
Second.....	374,420	374,420	-	100.0	-						
Third.....	329,917	329,917	-	100.0	-						
Fourth.....	471,271	471,271	-	100.0	-						
Fifth.....	396,574	396,574	-	100.0	-						
Sixth.....	456,471	271,673	184,798	59.5	40.5						
Seventh.....	422,543	420,788	1,755	99.6	0.4						
Eighth.....	477,979	363,522	114,457	76.1	23.9						
Ninth.....	455,803	284,824	170,979	62.5	37.5						
Tenth.....	432,546	233,416	199,130	54.0	46.0						
Eleventh.....	447,988	323,475	124,513	72.2	27.8						
Twelfth.....	495,058	170,127	324,931	34.4	65.6						
Thirteenth.....	577,337	462,281	115,056	80.1	19.9						
Fourteenth.....	324,976	324,976	-	100.0	-						
<b>CONGRESSIONAL DISTRICT--</b>											
Con.											
Fifteenth.....	498,633	370,675	127,958	74.3	25.7						
Sixteenth.....	439,322	234,559	204,763	53.4	46.6						
Seventeenth.....	490,736	300,561	190,175	61.2	38.8						
Eighteenth.....	463,991	418,285	45,706	90.1	9.9						
Nineteenth.....	487,717	270,753	216,964	55.5	44.5						
Twentieth.....	356,034	346,042	9,992	97.2	2.8						
Twenty-first.....	384,634	225,126	159,508	58.5	41.5						
Twenty-second.....	423,935	167,918	256,017	39.6	60.4						
Twenty-third.....	439,744	172,731	267,013	39.3	60.7						
Twenty-fourth.....	472,171	284,931	187,240	60.3	39.7						
Twenty-fifth.....	443,733	254,919	188,814	57.4	42.6						
Twenty-sixth.....	393,934	148,725	245,209	37.8	62.2						
Twenty-seventh.....	460,015	431,494	28,521	93.8	6.2						

**PENNSYLVANIA**

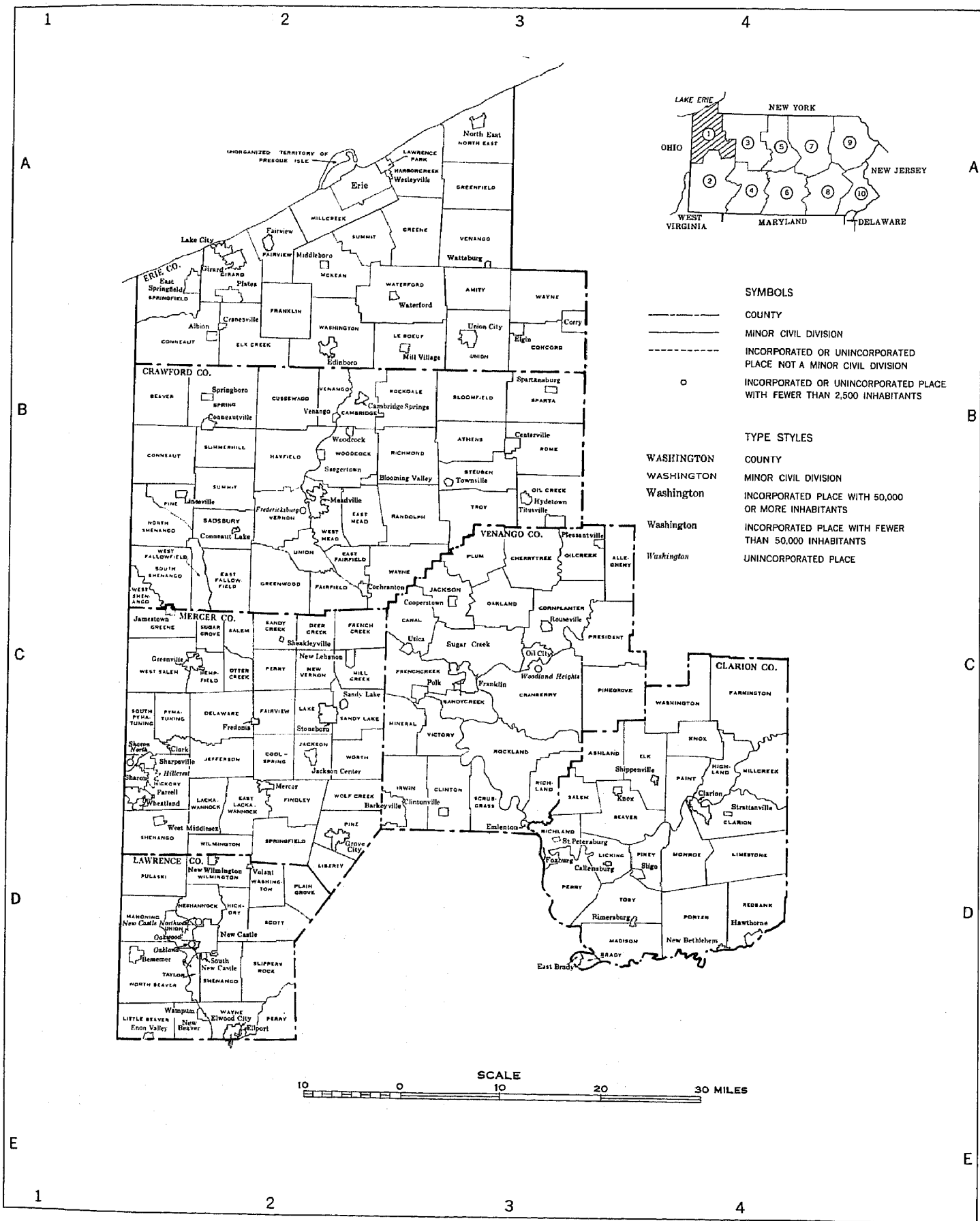
**County Map Finding Guide**

This list presents the reference coordinates for each county on the map on page 3 and on the county subdivision maps, as well as the map section numbers for the latter.

COUNTY	MAP SEC	MAP REF	COUNTY	MAP SEC	MAP REF
Adams .....	6	G-8	Lackawanna .....	9	C-12
Allegheny .....	2	E-2	Lancaster .....	8	G-10
Armstrong .....	2	D-4	Lawrence .....	1	D-2
Beaver .....	2	E-1	Lebanon .....	8	F-10
Bedford .....	4	F-6	Lehigh .....	10	E-12
Berks .....	8	F-11	Luzerne .....	9	C-11
Blair .....	4	E-6	Lycoming .....	7	C-8
Bradford .....	7	B-10	McKean .....	3	B-5
Bucks .....	10	F-13	Mercer .....	1	C-2
Butler .....	2	D-2	Mifflin .....	6	E-7
Cambria .....	4	E-5	Monroe .....	9	D-13
Cameron .....	5	C-6	Montgomery .....	10	F-12
Carbon .....	9	D-12	Montour .....	7	D-10
Centre .....	5	D-7	Northampton .....	10	E-12
Chester .....	10	G-12	Northumberland .....	7	D-10
Clarion .....	1	C-4	Perry .....	6	F-8
Clearfield .....	3	D-6	Philadelphia .....	10	G-13
Clinton .....	5	C-7	Pike .....	9	C-13
Columbia .....	7	D-10	Potter .....	5	B-7
Crawford .....	1	B-2	Schuylkill .....	8	E-10
Cumberland .....	6	F-8	Snyder .....	7	E-9
Dauphin .....	8	E-9	Somerset .....	4	F-5
Delaware .....	10	G-13	Sullivan .....	7	C-10
Elk .....	3	C-5	Susquehanna .....	9	B-11
Erie .....	1	A-2	Tioga .....	7	B-8
Fayette .....	2	G-4	Union .....	7	D-9
Forest .....	3	C-4	Venango .....	1	C-3
Franklin .....	6	F-7	Warren .....	3	B-4
Fulton .....	6	G-7	Washington .....	2	F-1
Greene .....	2	G-1	Wayne .....	9	B-13
Huntingdon .....	6	E-7	Westmoreland .....	2	F-4
Indiana .....	4	E-5	Wyoming .....	9	C-11
Jefferson .....	3	C-5	York .....	8	G-9
Juniata .....	6	E-8			

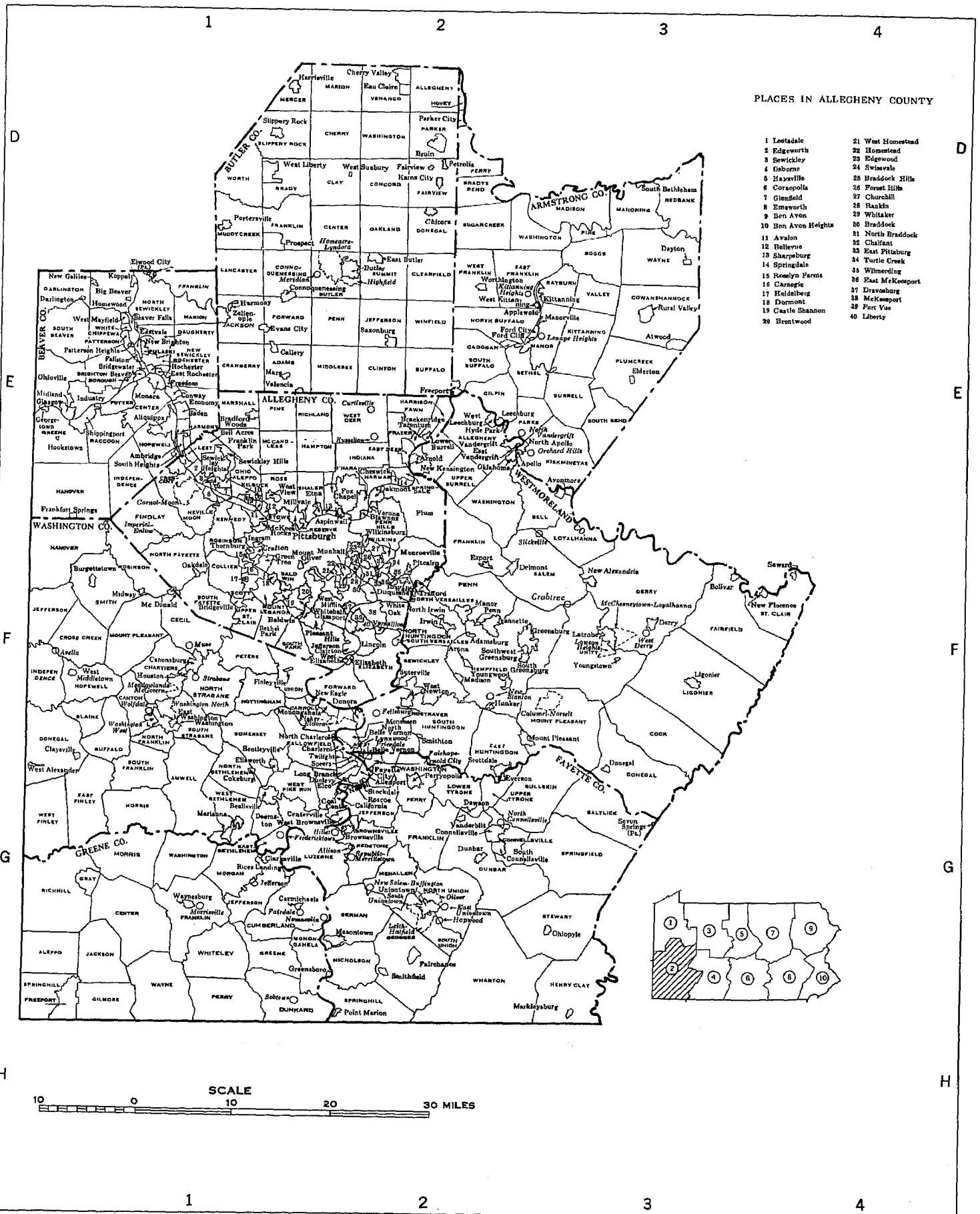
# PENNSYLVANIA SECTION 1

## County Subdivisions/Townships and Places



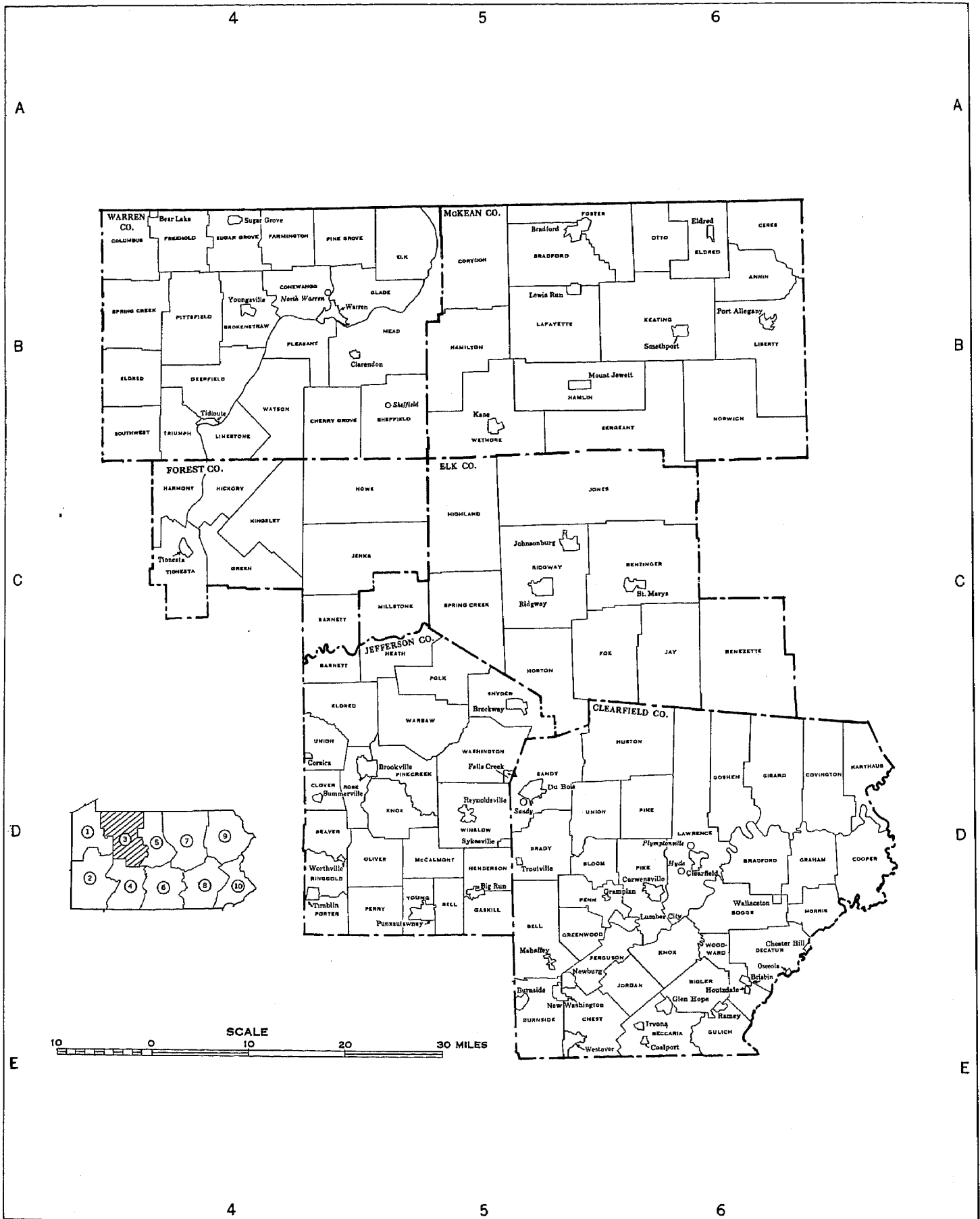
# PENNSYLVANIA SECTION 2

## County Subdivisions/Townships and Places



**PENNSYLVANIA SECTION 3**

**County Subdivisions/Townships and Places**

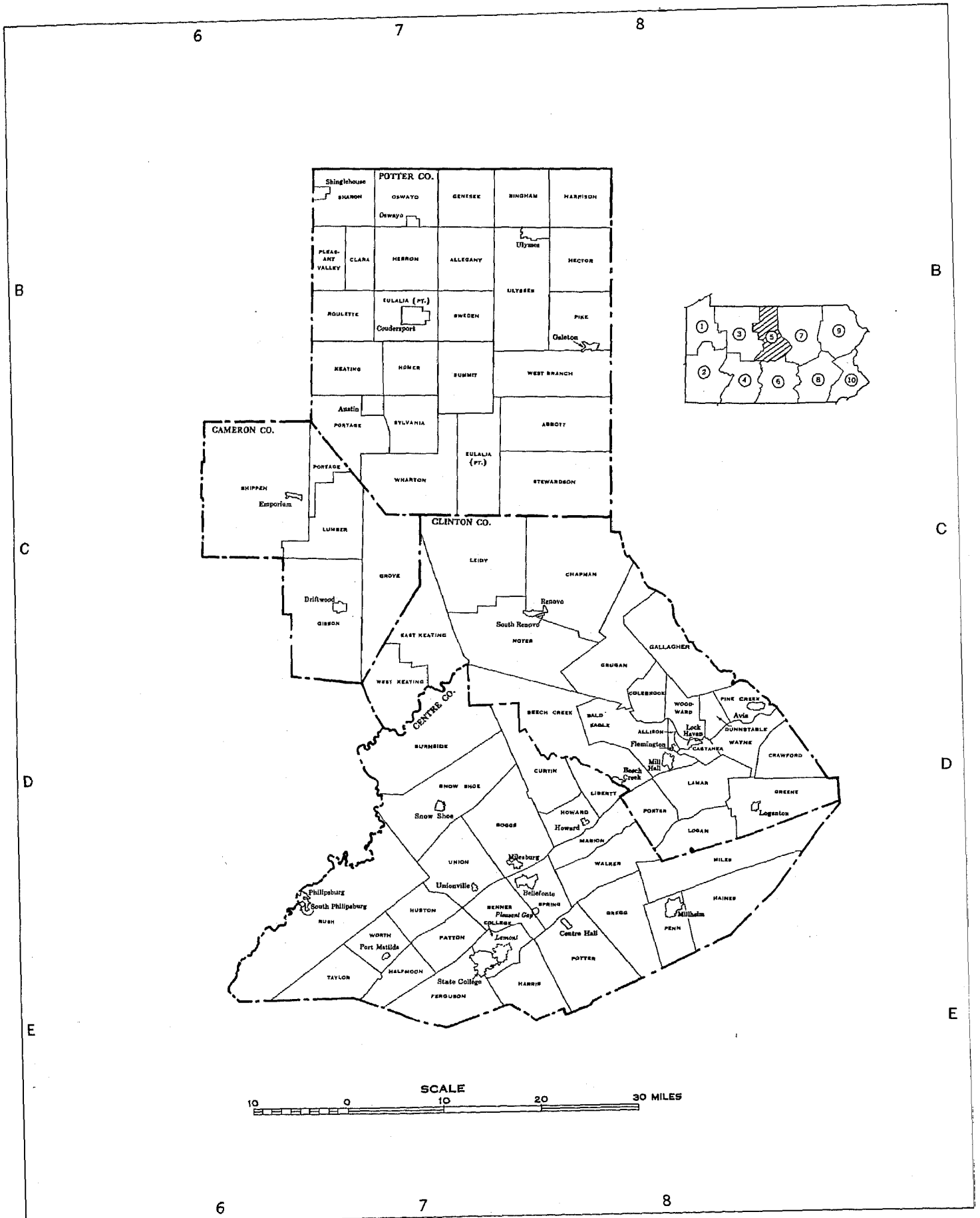






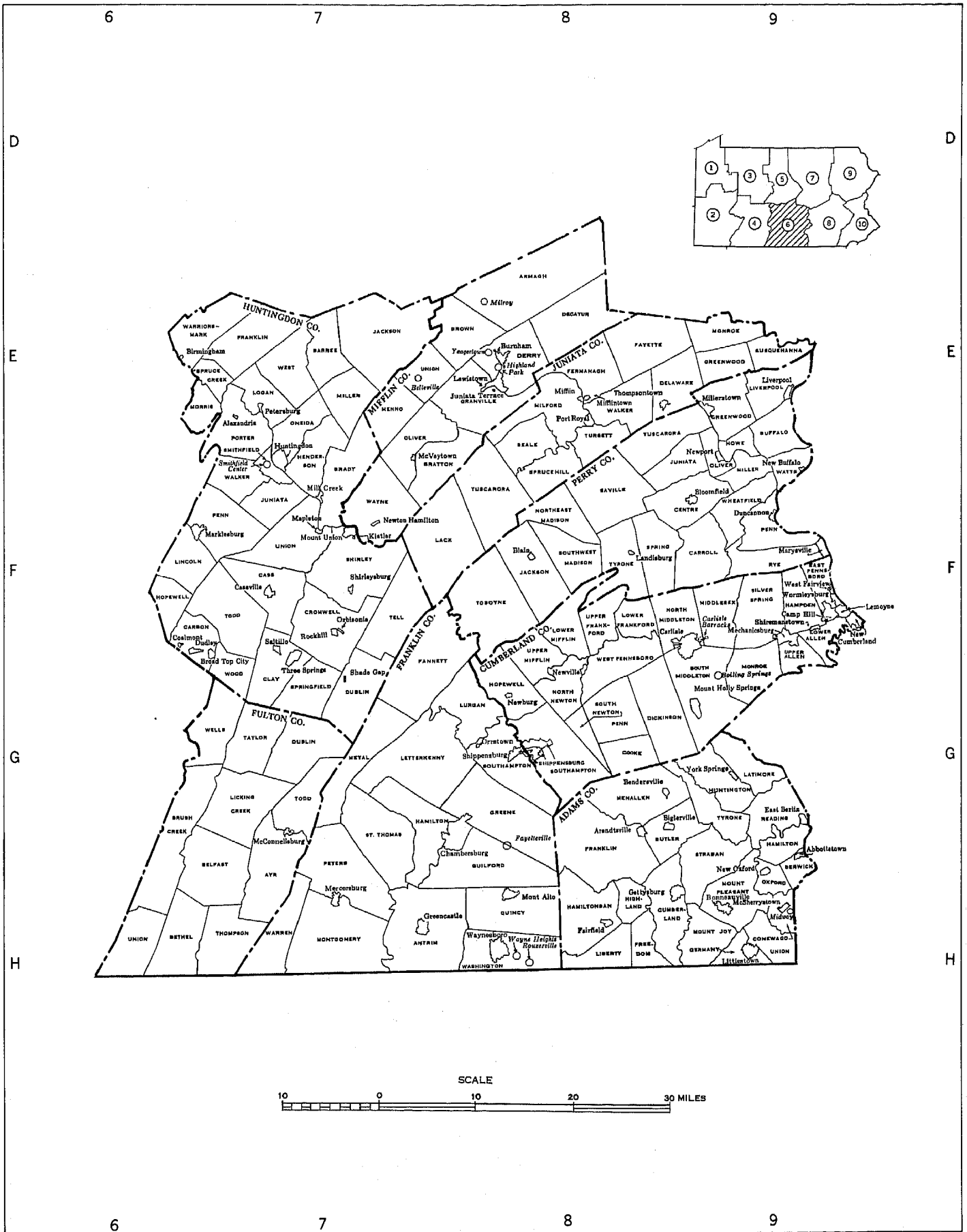
PENNSYLVANIA SECTION 5

County Subdivisions/Townships and Places



PENNSYLVANIA SECTION 6

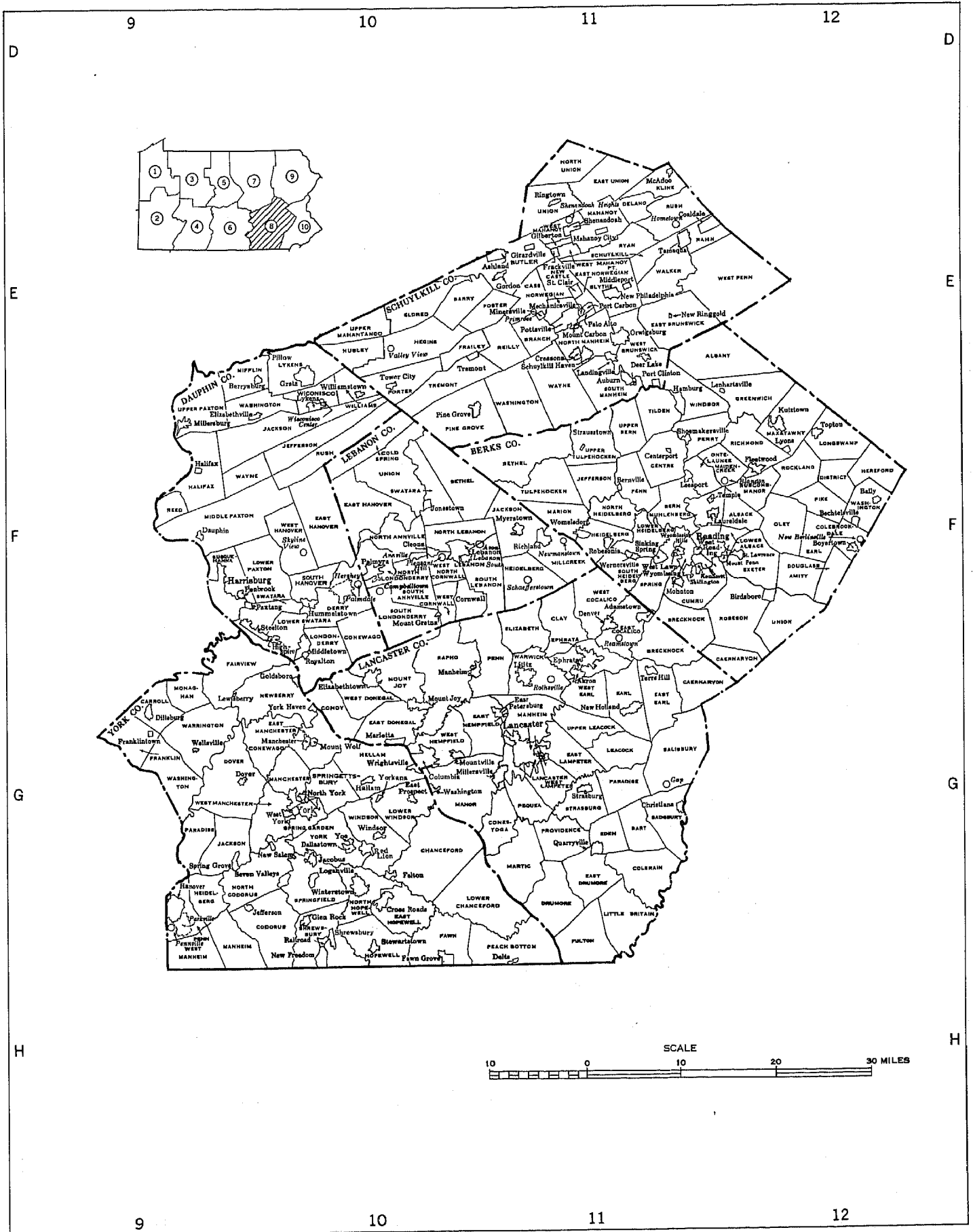
County Subdivisions/Townships and Places





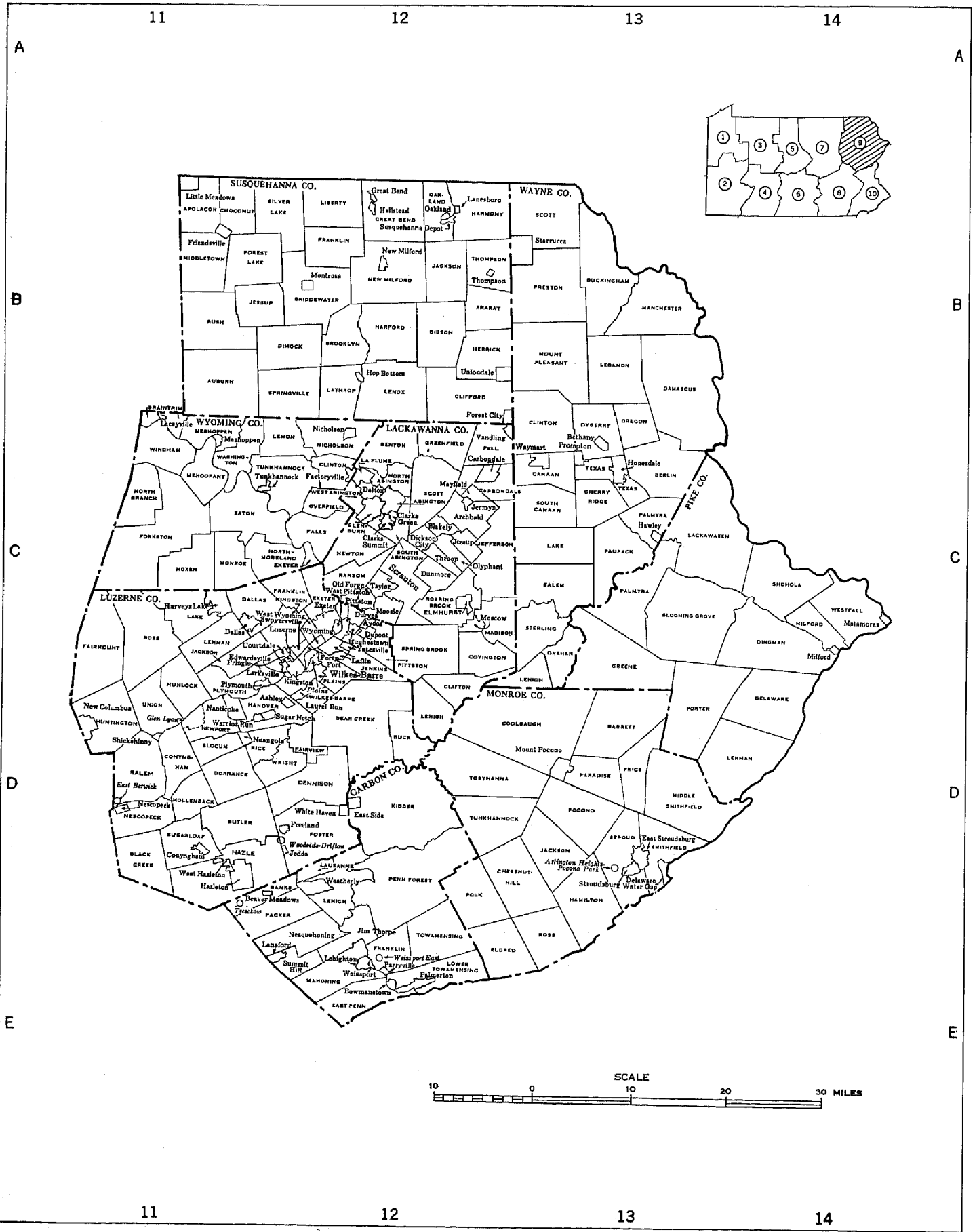
PENNSYLVANIA SECTION 8

County Subdivisions/Townships, and Places

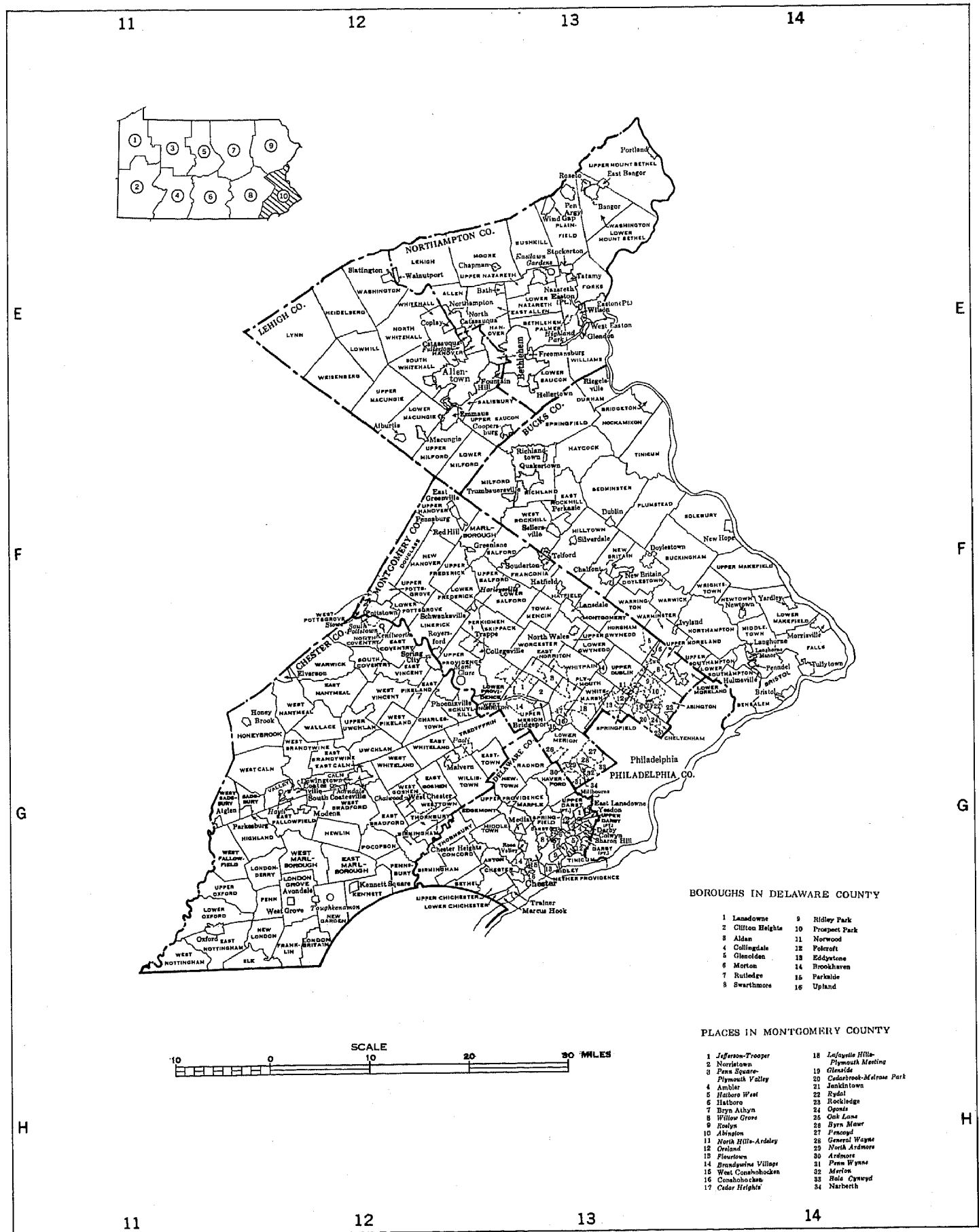


PENNSYLVANIA SECTION 9

County Subdivisions/Townships and Places

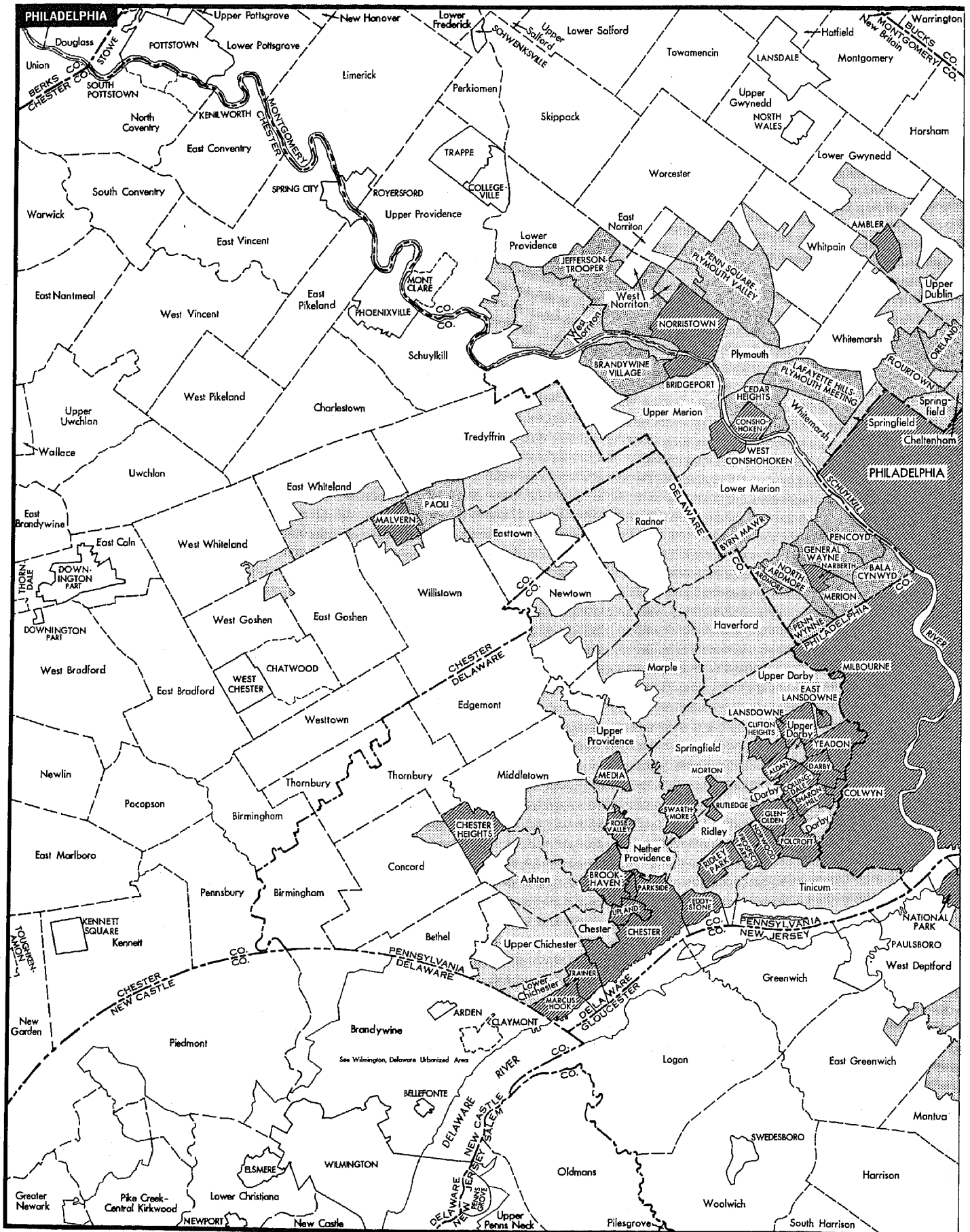


County Subdivisions/ Townships and Places



# PENNSYLVANIA

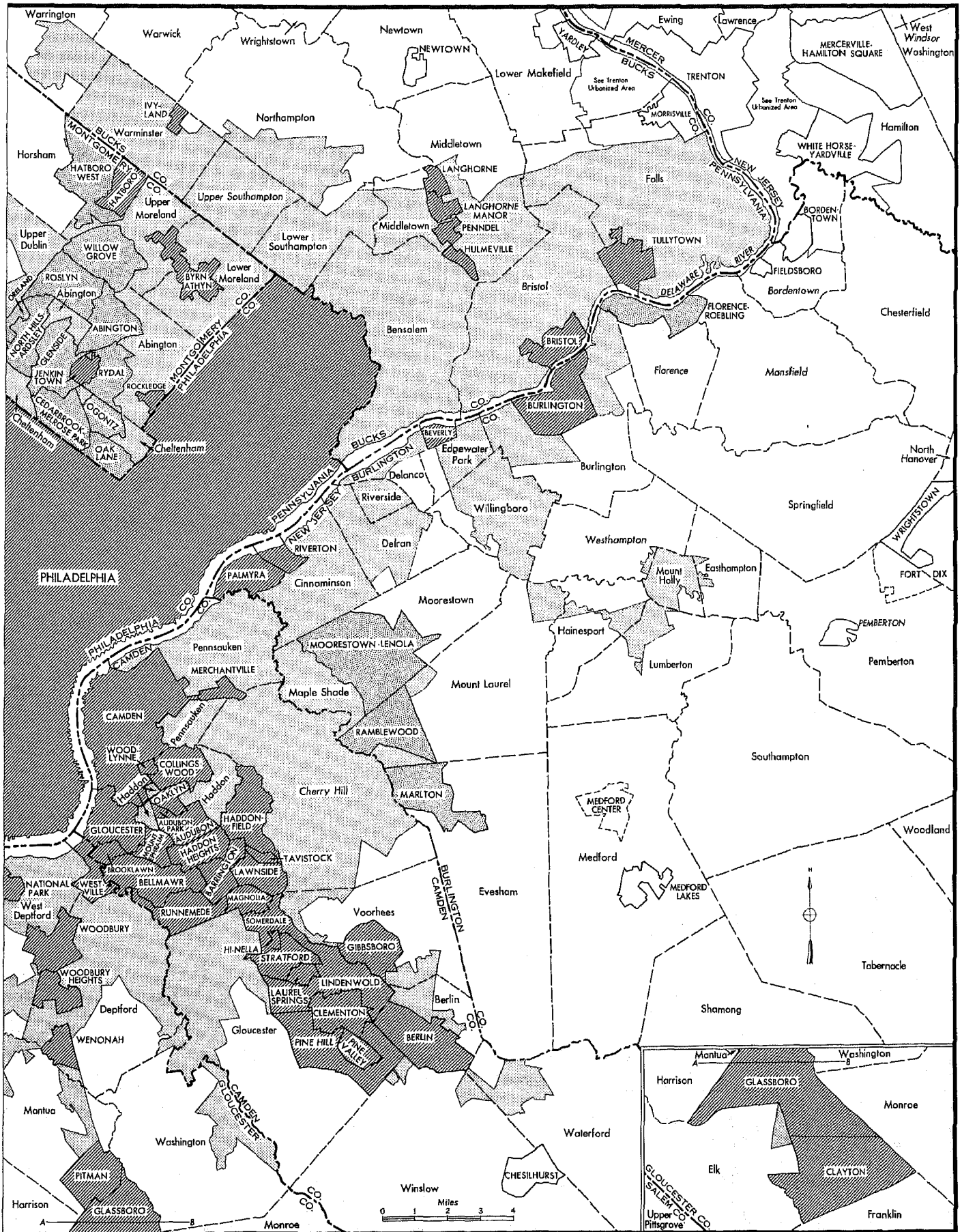
## Urbanized Areas





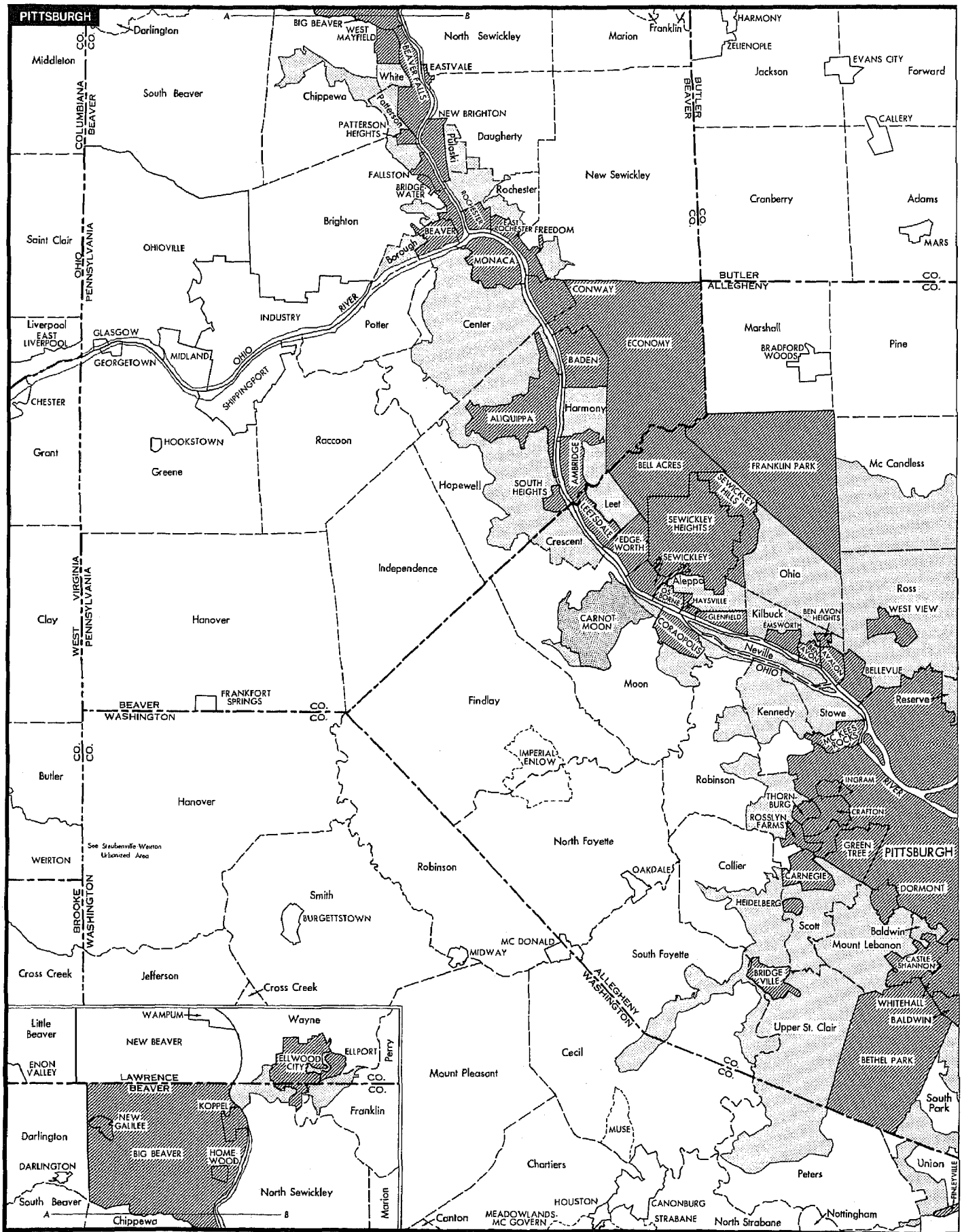
# PENNSYLVANIA

## Urbanized Areas



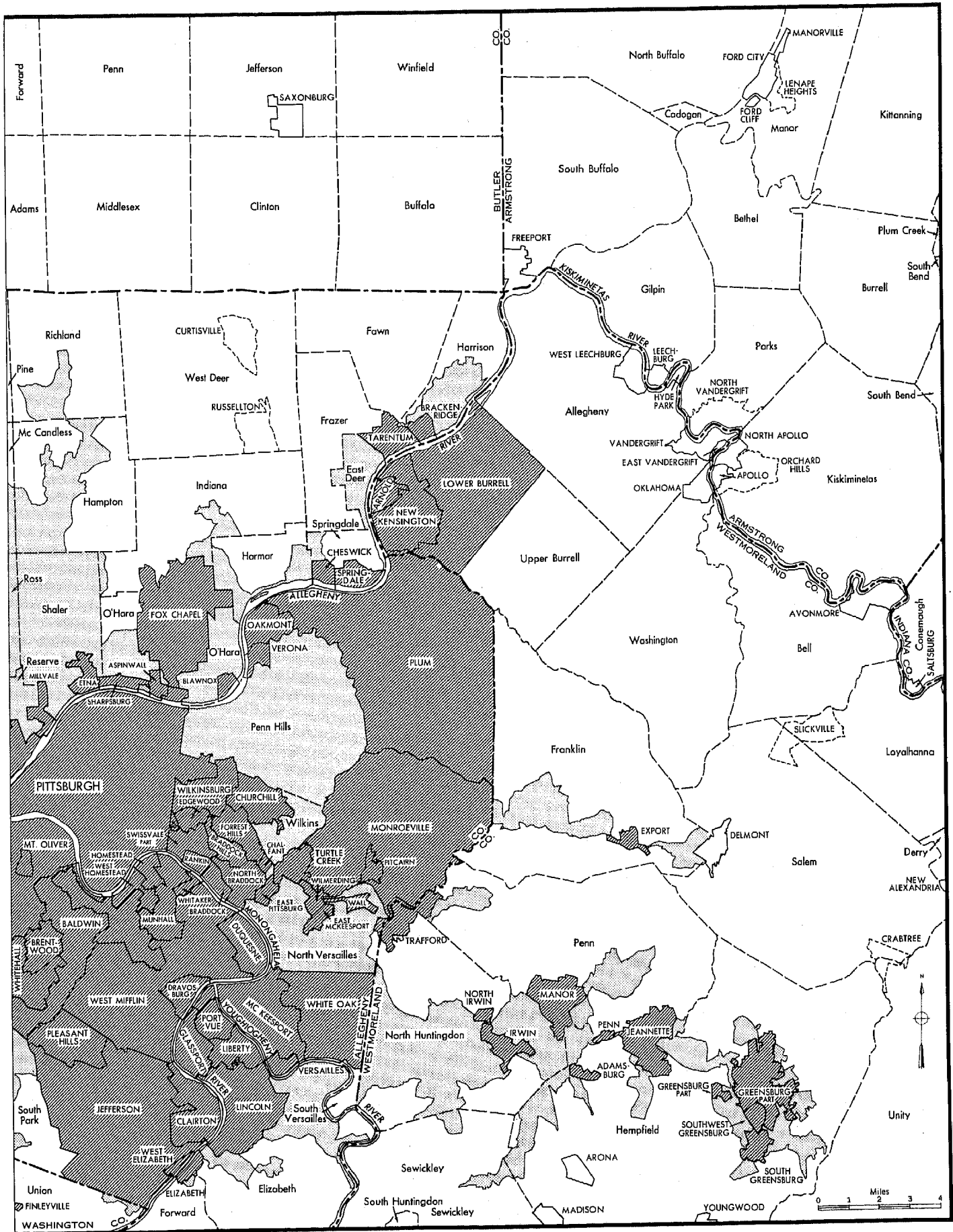
# PENNSYLVANIA

## Urbanized Areas



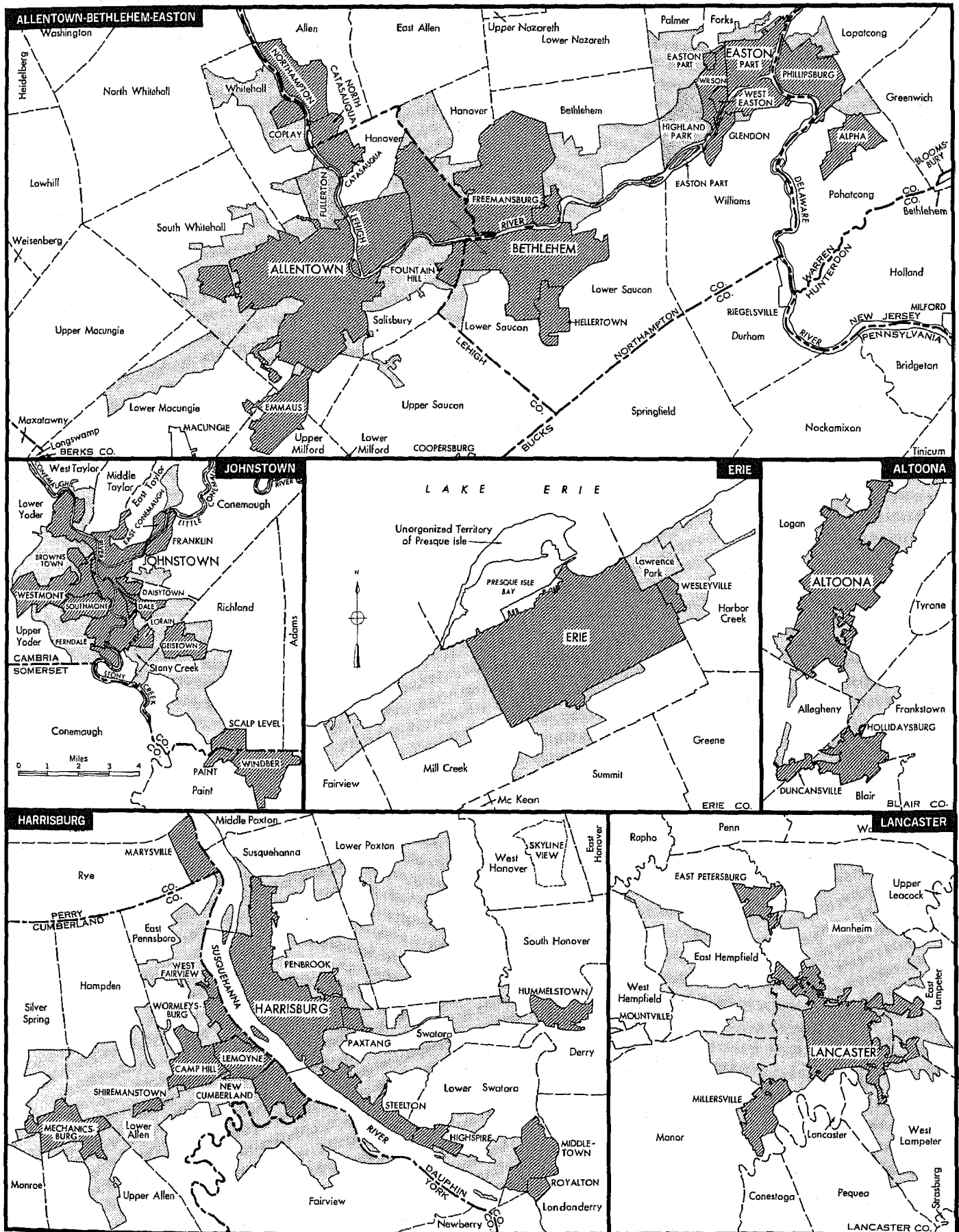
# PENNSYLVANIA

## Urbanized Areas



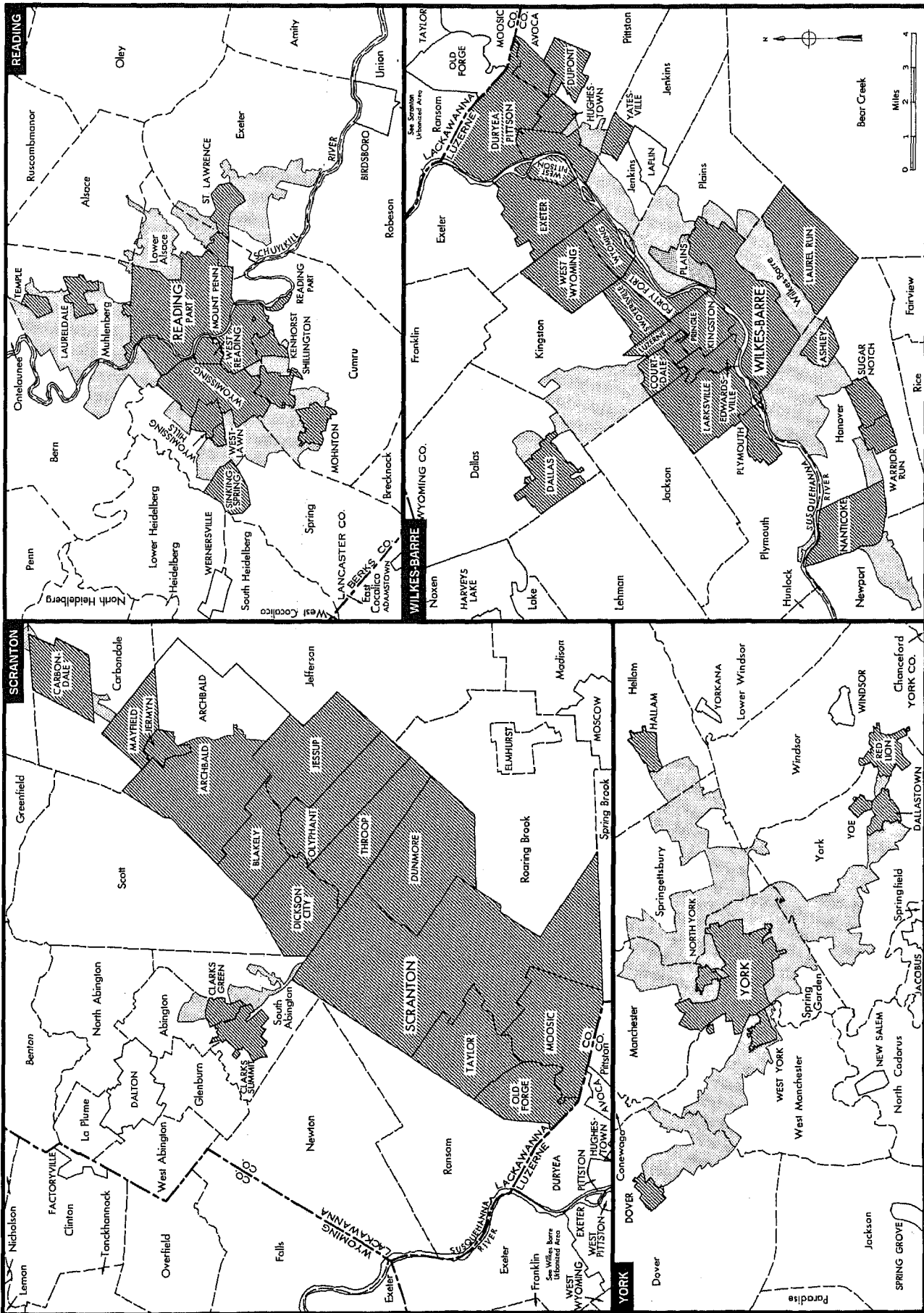
# PENNSYLVANIA

## Urbanized Areas



# PENNSYLVANIA

## Urbanized Areas



Metropolitan Map Series showing boundaries in detail are available at cost on request to the Bureau of the Census.

Note: Archbald is an "extended city;" see text.