

1980 Census of Population and Housing Summary Tape File 2. Technical Documentation

D1-D80-S200-14-TECH

Note: This technical documentation was issued at same time as the corresponding data file and does not necessarily reflect changes to the data file that may have been made later. We offer it as a service to our customers who have purchased the file, but we do not in general offer technical support for past data files. Note that although the documentation may refer to data on tape, the U.S. Census Bureau no longer releases data on magnetic tape; customers purchasing files previously released on tape will receive the file in ASCII on CD-ROM. For information about this and other technical documentation, please contact the Customer Services Center at 301-763-INFO (4636).

Additionally, Census Bureau organization, telephone numbers, and staff cited in this technical documentation are not current. For updated information, see our Telephone Contacts site at <http://www.census.gov/contacts/www/contacts.html> or Staff Search at <http://www.census.gov/cgi-bin/main/email.cgi>.

U.S. Census Bureau
Marketing Services
Office

USCENSUSBUREAU
Helping You Make Informed Decisions • 1902-2002

U.S. Department of
Commerce
Economic and Statistics
Administration
U.S. Census Bureau



CENSUS OF POPULATION AND HOUSING, 1980:

SUMMARY TAPE FILE 2

TECHNICAL DOCUMENTATION

BUREAU OF THE CENSUS

Bruce Chapman, Director
C. Louis Kincannon, Deputy Director

DATA USER SERVICES DIVISION

Michael G. Garland, Chief
Marshall L. Turner, Jr., Assistant Chief
for User Services

ACKNOWLEDGMENTS

This documentation was prepared within the Data Access and Use Staff, under the direction of James P. Curry, Chief, and Barbara J. Aldrich, Chief of its Technical Information Section. Annette Ralston was the coordinator for this file assisted by Joann Sutton. It was partially adapted from materials prepared by Ray Dennis and David Silver of Decennial Census Division, and Cathy Talbert and other staff members of Data User Services Division. Support was provided through content review by staff members from Decennial Census Division, Geography Division, Housing Division, Population Division, and Statistical Methods Division.

* * * * *

The files should be cited as follows:

Census of Population and Housing, 1980: Summary Tape File 2A (Name of State) [machine-readable data file] / prepared by the Bureau of the Census. --Washington: The Bureau [producer and distributor], 1982.

Census of Population and Housing, 1980: Summary Tape File 2B (Name of State) [machine-readable data file] / prepared by the Bureau of the Census. --Washington: The Bureau [producer and distributor], 1982.

Census of Population and Housing, 1980: Summary Tape File 2C [machine-readable data file] / prepared by the Bureau of the Census. --Washington: The Bureau [producer and distributor], 1982.

This technical documentation should be cited as follows:

Census of Population and Housing, 1980: Summary Tape File 2 Technical Documentation / prepared by the Data User Services Division, Bureau of the Census. --Washington: The Bureau, 1982.

* * * * *

For additional information concerning the files, contact Data User Services Division, Customer Services (Tapes), Bureau of the Census, Washington, D.C. Phone: (301) 763-4100.

CENSUS OF POPULATION AND HOUSING, 1980:

SUMMARY TAPE FILE 2

TECHNICAL DOCUMENTATION

Washington, D.C.

1982

NOTE: The 1980 census figures are subject to change, pending the outcome of litigation.

Counts of the population by race and Spanish origin in this file are provisional. Final counts will be determined after the sample data have been processed.

U.S. DEPARTMENT OF COMMERCE

Malcolm Baldrige, Secretary
Joseph R. Wright, Jr., Deputy Secretary
Robert G. Dederick, Assistant Secretary for Economic Affairs

BUREAU OF THE CENSUS

Bruce Chapman, Director

For additional information concerning the technical documentation, contact Data User Services Division, Data Access and Use Staff, Bureau of the Census, Washington, D.C. 20233. Phone: (301) 763-2074.

For additional information concerning the subject matter of the file, contact Population Division, (301) ~~763-7962~~, or Housing Division, (301) 763-2873, Bureau of the Census, Washington, D.C. 20233.

"PRECEDING PAGE BLANK — NOT FILMED"

USER NOTES

This section is reserved for any User Notes to STF 2 published after the initial release of this documentation.

User Notes will be sent to all users who (1) purchased their files (or technical documentation) from the Census Bureau and (2) returned the original copy of the coupon located inside the front cover of this documentation.

TABLE OF CONTENTS

Census of Population and Housing, 1980:
Summary Tape File 2

User Notes.....	v
Part I--Information Specific to Summary Tape File 2	
Abstract.....	3
STF 2 File Description	
A and B Records on STF 2.....	13
STF 2 File Segmentation.....	14
Geographic Coverage.....	16
Computation of Medians in STF 2.....	22
Suppression	
No Suppression.....	25
Primary Suppression.....	25
Complementary Suppression.....	26
Examples of Suppression--A Record.....	26
Examples of Suppression--B Record.....	27
How Suppression Affects the B Record in STF 2.....	29
Programming with Suppression.....	29
Evaluating the Effect of Suppression.....	31
STF 2 Data Finder.....	33
STF 2 Universe Finder.....	39
STF 2 Table Outlines.....	43
How to Use the Data Dictionary	
Geographic Identification.....	57
Table Identification.....	58
Calculating the Location of Cells in STF 2.....	60
Data Dictionary.....	63
Part II--Information Applicable to Summary Tape	
Files 1-5	
Overview.....	177
Technical Information	
Nonsampling Errors.....	185
Editing and Allocation of Data Items.....	185
Glossary.....	189
Questionnaire Information	
1980 Census Complete Count Questionnaire	
Facsimile.....	229
Complete Count Questionnaire Changes--1970	
to 1980.....	235
Appendix A--FIPS State Codes and Census State	
Codes.....	239
Appendix B--Geographic Coverage Within Summary Level	
STF 2A.....	241
STF 2B.....	243
STF 2C.....	246



UNITED STATES DEPARTMENT OF COMMERCE
Bureau of the Census
Washington, D.C. 20233

Census of Population and Housing, 1980:

Summary Tape File 2

User Note No. 1

**Subject: Tracts Split by Standard Metropolitan Statistical Areas
(SMSA's)**

There are currently two instances in New England in which a tract is split by an SMSA because some of its minor civil divisions (MCD's) are inside an SMSA and some are not. This occurs because it was not known at the time the tracts were established which MCD's would be included within new SMSA's. The two instances are listed below.

Maine - Tract 0090 in Penobscot County (019) has two MCD's which are in the Bangor SMSA and one which is outside the SMSA.

Vermont - Tract 0035 in Chittenden County (007) has three MCD's which are in the Burlington SMSA and two which are outside the SMSA.

PART I

Part I contains information specific to Summary Tape File 2.

"PRECEDING PAGE BLANK - NOT FILMED"

ABSTRACT

Census of Population and Housing, 1980:
Summary Tape File 2 [machine-readable data
file] / conducted by the U.S. Bureau of
the Census. -- Washington: The Bureau
[producer and distributor], 1982.

TYPE OF FILE:

Summary statistics.

UNIVERSE DESCRIPTION:

All persons and housing units in the United States.

SUBJECT-MATTER DESCRIPTION:

This file contains complete-count data. Population items tabulated include age in single years, race (provisional data), sex, marital status, Spanish origin (provisional data), household type, and household relationship. Housing items tabulated include occupancy/vacancy status, tenure, contract rent, value, condominium status, number of rooms, and plumbing facilities. Selected aggregates, means, and medians are provided also. The file comprises two record types. The first, record A, is presented once for each geographic area. Characteristics data in record A are subject to suppression to insure confidentiality. The second record type, record B, is presented for the total population and repeated for each race and Spanish origin group in the geographic area that meets suppression criteria. Record B is present for a maximum of six race and Spanish origin categories in 2A and for a maximum of 26 race and Spanish origin categories in 2B.

STF's 2A and 2B, have identical tables. STF 2C contains the same tables plus 27 additional allocation tables. The files differ in geographic coverage.

GEOGRAPHIC COVERAGE:

This abstract provides general information concerning the geographic coverage of STF 2. For detailed information about hierarchy and splits across higher levels of geography, see the section "Geographic Coverage".

File A provides summaries for standard metropolitan statistical areas (SMSA's) and for the following SMSA components: counties or county equivalents, places of 10,000 or more inhabitants, census tracts, and totals for census tracts split by county components. A summary is also provided for the tracted area outside of SMSA's within each State.

File B provides summaries for the State or State equivalent, State components, standard consolidated statistical areas (SCSA's) and the urban and rural portions of the SCSA, standard metropolitan statistical areas (SMSA's) and the urban and rural portions of the SMSA, urbanized areas, counties or county equivalents and the rural portion of the county, minor civil divisions (MCD's) or census county divisions (CCD's), places of 1,000 or more inhabitants and the urban portion of any places that have been split into urban and rural components, American Indian reservations and their county portions, and Alaska Native villages.

File C is also referred to as the National file. It has summaries for the following geographic levels and their components: United States, census regions, census divisions, and States. Summaries are provided for standard consolidated statistical areas (SCSA's) and the urban and rural portions of the SCSA, standard metropolitan statistical areas (SMSA's) and the urban and rural portions of the SMSA, and urbanized areas (UA's). SCSA's, SMSA's, and UA's which cross State lines also have a record for the SCSA, SMSA, or UA portion within each State. Summaries are included for counties and the rural portion of each county, places of 10,000 or more inhabitants and the urban portion of any places that have been split into urban and rural components, minor civil divisions (MCD's) of 10,000 or more inhabitants in eleven selected States, American Indian reservations and their county portions, and Alaska Native villages.

TECHNICAL DESCRIPTION:

FILE SIZE:

STF's 2A and 2B each comprise one file per State. The logical record size for STF 2A and STF 2B is 11,736 characters with six record segments of 1,956 characters each.

STF 2C is a single file for the Nation. The logical record size for STF 2C--Record A is 15,648 characters and for STF 2C--Record B, 11,736 characters. Record A is divided into eight segments of 1,956 characters each, and Record B is divided into six segments of 1,956 characters each.

A printout listing the number of logical records and the block size will accompany each file.

FILE SORT SEQUENCE:

The file is sorted by level of geographic hierarchy. For a complete explanation, see the "Geographic Coverage" section.

File B provides summaries for the State or State equivalent, State components, standard consolidated statistical areas (SCSA's) and the urban and rural portions of the SCSA, standard metropolitan statistical areas (SMSA's) and the urban and rural portions of the SMSA, urbanized areas, counties or county equivalents and the rural portion of the county, minor civil divisions (MCD's) or census county divisions (CCD's), places of 1,000 or more inhabitants and the urban portion of any places that have been split into urban and rural components, American Indian reservations and their county portions, and Alaska Native villages.

File C is also referred to as the National file. It has summaries for the following geographic levels and their components: United States, census regions, census divisions, and States. Summaries are provided for standard consolidated statistical areas (SCSA's) and the urban and rural portions of the SCSA, standard metropolitan statistical areas (SMSA's) and the urban and rural portions of the SMSA, and urbanized areas (UA's). SCSA's, SMSA's, and UA's which cross State lines also have a record for the SCSA, SMSA, or UA portion within each State. Summaries are included for counties and the rural portion of each county, places of 10,000 or more inhabitants and the urban portion of any places that have been split into urban and rural components, minor civil divisions (MCD's) of 10,000 or more inhabitants in eleven selected States, American Indian reservations and their county portions, and Alaska Native villages.

TECHNICAL DESCRIPTION:

FILE SIZE:

STF's 2A and 2B each comprise one file per State. The logical record size for STF 2A and STF 2B is 11,736 characters with six record segments of 1,956 characters each.

STF 2C is a single file for the Nation. The logical record size for STF 2C--Record A is 15,648 characters and for STF 2C--Record B, 11,736 characters. Record A is divided into eight segments of 1,956 characters each, and Record B is divided into six segments of 1,956 characters each.

A printout listing the number of logical records and the block size will accompany each file.

FILE SORT SEQUENCE:

The file is sorted by level of geographic hierarchy. For a complete explanation, see the "Geographic Coverage" section.

REFERENCE MATERIALS:

U.S. Bureau of the Census. "Census of Population and Housing, 1980: Summary Tape File 2 Technical Documentation" (this document). The documentation includes this abstract, additional information about the file, and a data dictionary. One copy accompanies each file order. When ordered separately, it is available for \$5 from Data User Services Division, Customer Services (Tapes), Bureau of the Census, Washington, D.C. 20233.

Metropolitan Map Series/Vicinity Map Series (MMS/VMS). This map series provides coverage of densely settled areas of selected counties and county equivalents. These maps are referred to as the Metropolitan Map Series (MMS) when the maps cover SMSA areas and as the Vicinity Map Series (VMS) when the maps cover areas not in an SMSA. For a more detailed discussion of the MMS/VMS, see the section, "1980 Census Maps."

County Maps. The maps cover all counties and county equivalents except where the Metropolitan Map Series/Vicinity Map Series (MMS/VMS) sheets cover an entire county. Most county maps are based on maps supplied by State transportation or highway departments on which the Bureau has superimposed boundaries and identifiers for most areas for which data are tabulated. There are inserts to county maps for some counties that contain American Indian reservations. For a more detailed discussion on county maps, and American Indian reservation maps, see the section, "1980 Census Maps."

Place Maps. Place maps are used for places not shown on MMS/VMS and show map features within the corporate limits of a municipality or within boundaries established for a census designated place (CDP). If census boundaries and identifiers for an area adjacent to a place are shown, the map is referred to as a place-and-vicinity map. For a more detailed discussion on place maps and place-and-vicinity maps, see the section, "1980 Census Maps."

For information about the availability of the above maps, write or call Data User Services Division, Customer Services (Maps), Bureau of the Census, Washington, D.C. 20233. Phone: (301) 763-4100.

1980 Census Users' Guide. This publication is a comprehensive guide to 1980 census data. It covers 1980 census subject content, procedures, geography, and statistical products. Appendices include a glossary, summaries of the contents of specific tape files, and a variety of reference lists. The Users' Guide will be available in early 1982 from the Government Printing Office. Price has not yet been determined as of January 1982.

Monthly Product Announcement (MPA). New Census Bureau products released each month are listed in the MPA. These products include publications, technical documentation, data files, published maps, and microfiche. To be added to the mailing list, contact Data User Services Division, Customer Services (Publications), Bureau of the Census, Washington, D.C. 20233.

RELATED PRINTED REPORTS AND MICROFICHE:

Listed below are some of the products which are currently available or will be released. For a complete listing, see the 1980 Census Users' Guide.

PHC80(V) Advance Reports. These reports contain population and housing unit counts from the 1970 and 1980 censuses and provisional 1980 race and Spanish/Hispanic origin counts. The set consists of 56 reports including a U.S. Summary and one report for each State, the District of Columbia, Puerto Rico, Guam, Virgin Islands, and American Samoa.

The reports show 1970 and 1980 population and housing unit counts and 1980 provisional counts for five racial categories and Spanish/Hispanic origin for the following areas or their equivalents: State, counties, county subdivisions, incorporated places, and congressional districts delineated for the 96th Congress. The U.S. Summary report presents the same data for the United States, its regions, divisions, States, and congressional districts for the 96th Congress. The 1980 census figures presented in STF 1 and STF 2 may differ from those shown in the Advance Reports, PHC80-V. The changes reflect corrections of errors found after the PHC80-V reports were prepared. The changes may affect any geographic area in this file. The reports are available from Data User Services Division, Customer Services (Publications), Bureau of the Census, Washington, D.C. 20233. Prices of reports vary.

PHC80-1 Block Statistics. (Microfiche report). Data are derived from STF 1 and include final population and housing counts (totals) and statistics on selected characteristics based on responses to complete-count (100-percent) questions. Data are shown for individual blocks in the blocked portion of each standard metropolitan statistical area (SMSA), places of 10,000 or more inhabitants outside of SMSA's, and for areas which contracted with the Census Bureau to provide block statistics. There is one title for each SMSA for block-numbered areas within the SMSA, and one title for each State with block-numbered areas outside of SMSA's. Maps corresponding to the block statistics reports will be available on paper stock and on microfiche. Block reports and maps will be available from the U.S. Government Printing Office, Washington, D.C. 20402.

PHC80-2 Census Tracts. Data for selected population and housing subjects derived from STF 2 and STF 4 are shown by census tracts

Monthly Product Announcement (MPA). New Census Bureau products released each month are listed in the MPA. These products include publications, technical documentation, data files, published maps, and microfiche. To be added to the mailing list, contact Data User Services Division, Customer Services (Publications), Bureau of the Census, Washington, D.C. 20233.

RELATED PRINTED REPORTS AND MICROFICHE:

Listed below are some of the products which are currently available or will be released. For a complete listing, see the 1980 Census Users' Guide.

PHC80(V) Advance Reports. These reports contain population and housing unit counts from the 1970 and 1980 censuses and provisional 1980 race and Spanish/Hispanic origin counts. The set consists of 56 reports including a U.S. Summary and one report for each State, the District of Columbia, Puerto Rico, Guam, Virgin Islands, and American Samoa.

The reports show 1970 and 1980 population and housing unit counts and 1980 provisional counts for five racial categories and Spanish/Hispanic origin for the following areas or their equivalents: State, counties, county subdivisions, incorporated places, and congressional districts delineated for the 96th Congress. The U.S. Summary report presents the same data for the United States, its regions, divisions, States, and congressional districts for the 96th Congress. The 1980 census figures presented in STF 1 and STF 2 may differ from those shown in the Advance Reports, PHC80-V. The changes reflect corrections of errors found after the PHC80-V reports were prepared. The changes may affect any geographic area in this file. The reports are available from Data User Services Division, Customer Services (Publications), Bureau of the Census, Washington, D.C. 20233. Prices of reports vary.

PHC80-1 Block Statistics. (Microfiche report). Data are derived from STF 1 and include final population and housing counts (totals) and statistics on selected characteristics based on responses to complete-count (100-percent) questions. Data are shown for individual blocks in the blocked portion of each standard metropolitan statistical area (SMSA), places of 10,000 or more inhabitants outside of SMSA's, and for areas which contracted with the Census Bureau to provide block statistics. There is one title for each SMSA for block-numbered areas within the SMSA, and one title for each State with block-numbered areas outside of SMSA's. Maps corresponding to the block statistics reports will be available on paper stock and on microfiche. Block reports and maps will be available from the U.S. Government Printing Office, Washington, D.C. 20402.

PHC80-2 Census Tracts. Data for selected population and housing subjects derived from STF 2 and STF 4 are shown by census tracts

for standard metropolitan statistical areas (SMSA's), central cities, component SMSA counties, selected nonSMSA counties, places of 10,000 or more inhabitants within SMSA's and selected counties. Some tables are based on 100-percent or complete-count tabulations while others are based on sample tabulations. There is one report for each SMSA and one for the tract balance of each State. Maps are provided with the tract reports. Tract reports will be available from the U.S. Government Printing Office, Washington, D.C. 20402.

PHC80-3 Summary Characteristics for Governmental Units. This publication series is derived from STF 1 and STF 3 and shows selected population and housing statistics based on complete count and sample estimate data for States, SMSA's, counties, functioning minor civil divisions (20 specified States), and incorporated places. There is one report for each State, the District of Columbia, and Puerto Rico. The publication will be available from the U.S. Government Printing Office, Washington, D.C. 20402.

PC80-1-A Number of Inhabitants. These reports are largely derived from STF 1 and contain final 1980 population counts and historic counts from previous censuses for States, standard consolidated statistical areas (SCSA's), standard metropolitan statistical areas (SMSA's), urbanized areas (UA's), urban and rural residence, counties, county subdivisions, incorporated places, and census designated places. Reports are issued separately for the United States, each State, the District of Columbia, Puerto Rico, Guam, Virgin Islands, American Samoa, the Trust Territory of the Pacific Islands, and the Northern Mariana Islands. These reports will be available from the U.S. Government Printing Office, Washington, D.C. 20402.

PC80-1-B General Population Characteristics. Data are derived from STF 2 and include statistics on household relationship, age, sex, marital status, race and Spanish origin for the following areas or their equivalents; States, standard consolidated statistical areas (SCSA's), standard metropolitan statistical areas (SMSA's), urbanized areas, counties, county subdivisions, places of 1,000 or more inhabitants, American Indian reservations, and Alaska Native villages. These reports are issued separately for the United States, each State, the District of Columbia, Puerto Rico, Guam, Virgin Islands, American Samoa, the Trust Territory of the Pacific Islands, and the Northern Mariana Islands. These reports will be available from the U.S. Government Printing Office, Washington, D.C. 20402.

HC80-1-A General Housing Characteristics. Statistics derived from STF 2 provide data on housing unit totals, tenure, number of rooms, persons per room, units in structure, mobile home, value, contract rent and vacancy status. Data are shown for the following areas or their equivalents: States, standard consolidated statistical areas (SCSA's), standard metropolitan

statistical areas (SMSA's), urbanized areas, county subdivisions, places of 1,000 or more inhabitants, American Indian reservations, and Alaska Native villages. Reports are issued separately for the United States, each State, the District of Columbia, Puerto Rico, Guam, Virgin Islands, American Samoa, the Trust Territory of the Pacific Islands, and the Northern Mariana Islands. These reports will be available from the U.S. Government Printing Office, Washington, D.C. 20402.

PC80-S1 Supplementary Reports. These reports will be released on a flow basis. The following reports have been issued as of December 1981: "Age, Sex, Race, and Spanish Origin of the Population by Regions, Divisions, and States: 1980" (GPO Stock No. 003-024-03129-9. Price--\$1.50); "Population and Households by States and Counties: 1980" (GPO Stock No. 003-024-03130-2. Price--\$2.00); "Race of the Population by States: 1980" (GPO Stock No. 003-024-03147-7. Price--\$1.75); "Population and Households for Census Designated Places: 1980" (GPO Stock No. 003-024-03519-7. Price--\$3.25); and "Standard Metropolitan Statistical Areas and Standard Consolidated Statistical Areas: 1980" (GPO Stock No. 003-024-03550-2. Price--\$4.50). These reports may be ordered from the U.S. Government Printing Office, Washington, D.C. 20402.

HC80-S1 Supplementary Report. "Selected Housing Characteristics by States and Counties: 1980" (GPO Stock No. 003-024-03551-1. Price--\$2.75). This report is available from the U.S. Government Printing Office, Washington, D.C. 20402.

RELATED MACHINE-READABLE FILES AND MICROFICHE:

Listed below are some other 1980 census data files which have been or will be released.

Summary Tape Files (STF's) 1 and 3-5. STF 1 has data collected on a 100-percent basis. STF's 3 through 5 present sample data inflated to represent the total population. Files vary in terms of geographic summary levels and amount of detail. STF 1 files for individual States are being released as of September 1981. STF's 3, 4, and 5 are tentatively scheduled to be released as follows: STF 3--early 1982 through mid 1982, STF 4--mid 1982 through late 1982, STF 5--1983.

Census of Population and Housing, 1980-- Master Area Reference File (MARF). This file contains numeric codes and names (where appropriate) of geographic areas plus selected complete-count population and housing data. Individual State files are being released as of September 1981. This file is an extract of STF 1A.

Census of Population and Housing, 1980--P.L. 94-171 Population Counts. (Released February/March 1981) The file, organized by State, provides counts for total population, and provisional

statistical areas (SMSA's), urbanized areas, county subdivisions, places of 1,000 or more inhabitants, American Indian reservations, and Alaska Native villages. Reports are issued separately for the United States, each State, the District of Columbia, Puerto Rico, Guam, Virgin Islands, American Samoa, the Trust Territory of the Pacific Islands, and the Northern Mariana Islands. These reports will be available from the U.S. Government Printing Office, Washington, D.C. 20402.

PC80-S1 Supplementary Reports. These reports will be released on a flow basis. The following reports have been issued as of December 1981: "Age, Sex, Race, and Spanish Origin of the Population by Regions, Divisions, and States: 1980" (GPO Stock No. 003-024-03129-9. Price--\$1.50); "Population and Households by States and Counties: 1980" (GPO Stock No. 003-024-03130-2. Price--\$2.00); "Race of the Population by States: 1980" (GPO Stock No. 003-024-03147-7. Price--\$1.75); "Population and Households for Census Designated Places: 1980" (GPO Stock No. 003-024-03519-7. Price--\$3.25); and "Standard Metropolitan Statistical Areas and Standard Consolidated Statistical Areas: 1980" (GPO Stock No. 003-024-03550-2. Price--\$4.50). These reports may be ordered from the U.S. Government Printing Office, Washington, D.C. 20402.

HC80-S1 Supplementary Report. "Selected Housing Characteristics by States and Counties: 1980" (GPO Stock No. 003-024-03551-1. Price--\$2.75). This report is available from the U.S. Government Printing Office, Washington, D.C. 20402.

RELATED MACHINE-READABLE FILES AND MICROFICHE:

Listed below are some other 1980 census data files which have been or will be released.

Summary Tape Files (STF's) 1 and 3-5. STF 1 has data collected on a 100-percent basis. STF's 3 through 5 present sample data inflated to represent the total population. Files vary in terms of geographic summary levels and amount of detail. STF 1 files for individual States are being released as of September 1981. STF's 3, 4, and 5 are tentatively scheduled to be released as follows: STF 3--early 1982 through mid 1982, STF 4--mid 1982 through late 1982, STF 5--1983.

Census of Population and Housing, 1980-- Master Area Reference File (MARF). This file contains numeric codes and names (where appropriate) of geographic areas plus selected complete-count population and housing data. Individual State files are being released as of September 1981. This file is an extract of STF 1A.

Census of Population and Housing, 1980--P.L. 94-171 Population Counts. (Released February/March 1981) The file, organized by State, provides counts for total population, and provisional

counts for five racial categories and Spanish/Hispanic origin. Summaries are provided for the State, counties, minor civil divisions (MCD's) or census county divisions (CCD's), incorporated places or place segments within MCD's/CCD's, remainders of MCD's/CCD's, election precincts in certain States or portions of certain States, census tracts or block numbering areas, block groups and blocks or, for areas that are not block numbered, enumeration districts (ED's). The figures presented in P.L. 94-171 may differ from those shown in STF 1. The changes reflect corrections of errors found after P.L. 94-171 was prepared. Microfiche (and paper photo copy of microfiche) of the P.L. 94-171 Population Counts file is also available.

FILE AVAILABILITY:



STF's are arranged so that tapes for individual States can be purchased separately. Tapes are available at 1600 bpi or 6250 bpi, 9-track, at a cost of \$110 (\$140 after March 1, 1982) per reel. If data for more than one State are on a single reel, the cost is \$135 (\$165 after March 1, 1982) per reel. For information on the number of reels and release date for each State, subscribe to the Monthly Product Announcement (MPA). The MPA is available without charge and may be ordered using the Census Publications order form on the following page.

STF 2 can be ordered using the Customer Services order form. When ordering, please refer to file number Cu SUM 80 002A for STF 2A, Cu SUM 002B for STF 2B, and Cu SUM 80 002C for STF 2C. Please indicate the name of the State(s) when ordering STF 2A and STF 2B.

"PRECEDING PAGE BLANK - NOT FILMED"

Customer Services (Publications)	Name			Date	
	Organization			RETURN TO Data User Services Division Customer Services (Publications) Bureau of the Census Washington, D.C. 20233	
	Address				
	City, State, ZIP				
	Census Bureau Series No.	Quantity Desired	Title of Publication	Amount	Phone: 301/763-4100
TOTAL \$				CUSTOMER: Make check or money order payable to Superintendent of Documents, but mail remittance to address shown. If to be charged to Supt. of Docs. account, indicate Deposit Account No.	

Customer Services (Microfiche, Tapes and Maps)	Name			RETURN TO: Data User Services Division Customer Services Bureau of the Census Washington, D.C. 20233 (Phone: 301/763-4100)			Date		
	Organization			CHECK ONE: <input type="checkbox"/> Enclosed is check or money order, payable to "Commerce-Census" <input type="checkbox"/> Charge to Census Bureau Deposit Account No. 9					
	Address								
	City, State, ZIP								
	Telephone:			Name of Data File, Documentation, Map (Series and Areas)	Order No.	No. of Reels	No. of Map Sheets	No. of Document Copies	Cost
* One copy of the Technical Documentation is sent at no extra charge with tape orders; additional copies are \$5.00 each.							TOTAL \$		
Characteristics of Tape (Check One):				Labeling (Check One):					
<input type="checkbox"/> 9 track, 1600 bpi, EBCDIC				<input type="checkbox"/> Standard.					
<input type="checkbox"/> 9 track, 1600 bpi, ASCII				<input type="checkbox"/> Unlabeled					
<input type="checkbox"/> 9 track, 6250 bpi, EBCDIC									
<input type="checkbox"/> 9 track, 6250 bpi, ASCII									
Other characteristics are available by special arrangement.									

GPO Order Form	Mail To: Superintendent of Documents, U.S. Government Printing Office, Washington, D.C. 20402					
	Name			Credit Card Orders		
	Organization			Total charges \$ _____ Fill in the boxes below.		
	Address			Credit Card No. <input type="text"/>		
	City, State, ZIP			Expiration Date Month/Year <input type="text"/>		
	GPO Catalog No. or Stock No.			 		
	Quantity Desired	Title of Publication	Amount	Date	CUSTOMER: Make check or money order payable to Superintendent of Documents. If to be charged to Supt. of Docs. account, indicate Deposit Account No.	
TOTAL \$						

STF 2 FILE DESCRIPTION

Summary Tape File 2 (STF 2) is a summary file from the 1980 census containing complete-count or 100% data. STF 2A focuses primarily on metropolitan areas and their components; STF 2B focuses primarily on States and State components; STF 2C is a National file. STF 2A and STF 2B will be released on a State-by-State basis while STF 2C will be issued after all State STF 2A and STF 2B files have been released.

A and B Records on STF 2

STF 2 data are presented in two types of records, each record containing different tables. Record A summarizes data for the total population while record B summarizes data for the total population and for a maximum of 26 race and Spanish origin groups. On STF 2A, record B presents data for the total population and for 1 to 6 specified race and/or Spanish origin categories. On STF 2B, record B summarizes data for the total population and for a maximum of 26 race and/or Spanish origin categories for places and minor civil divisions (MCD's)/census county divisions (CCD's) with more than 2,500 persons. However, for places of 1,000 to 2,500 population and MCD's/CCD's with fewer than 2,500 persons, only the total population and six categories shown on STF 2A are present. STF 2C contains B records for the total population and for a maximum of 26 race and/or Spanish origin categories for all geographic areas.

STF 2 includes B records for the total and race and Spanish origin groups with 15 or more persons or 5 or more households, and which meet other suppression criteria. Therefore, the number of B records will vary from one geographic area to another depending on population size and race and Spanish origin composition. A series of flags on the A record (positions 211-237) indicate the presence of B records for each race and/or Spanish origin group. In addition, a code in the B record (positions 16-17) identifies the group for which the data are summarized. The following figure illustrates the maximum number of B records for geographic areas on STF 2 files:

Figure 2. Maximum Number of Race/Spanish Origin Records for Record B

File	Geography	Maximum Number of Race/Spanish Origin Records for Record B
STF 2A	All	*7
STF 2B	Places and MCD's/ CCD's with more than 2,500 persons	**27
2B	Places of 1,000-2,500 population and MCD's/ CCD's with fewer than 2,500 persons	*7
STF 2C	All	**27

*Categories include: Total; White; Black; American Indian, Eskimo and Aleut; Asian and Pacific Islander; Other; and Spanish-origin Total.

**Categories include Total and all Race/Spanish origin groups listed in positions 16-17 in the Data Dictionary.

STF 2 File Segmentation

Because of its large census logical record size, STF 2 is divided into record segments to conform with ASCII standards. Each record segment is 1,956 characters in length. The census logical record size for STF 2A, STF 2B, and record B on STF 2C is 11,736 characters; each census logical record is divided into six segments. The census logical record size for record A on STF 2C is 15,648 characters; each census logical record is made up of eight segments.

The first segment for each census logical record begins with 252 characters of geographic information, suppression flags, and record B indicators while each subsequent segment in the census logical record begins with 102 characters of geographic information.

The record segments have been arranged so that individual tables do not cross segment boundaries. Because of this, each segment has some padding at the end. The following charts illustrate the tables on each segment in record A and record B.

**Figure 2. Maximum Number of Race/Spanish Origin Records
for Record B**

File	Geography	Maximum Number of Race/Spanish Origin Records for Record B
STF 2A	All	*7
STF 2B	Places and MCD's/ CCD's with more than 2,500 persons	**27
2B	Places of 1,000-2,500 population and MCD's/ CCD's with fewer than 2,500 persons	*7
STF 2C	All	**27

*Categories include: Total; White; Black; American Indian, Eskimo and Aleut; Asian and Pacific Islander; Other; and Spanish-origin Total.

**Categories include Total and all Race/Spanish origin groups listed in positions 16-17 in the Data Dictionary.

STF 2 File Segmentation

Because of its large census logical record size, STF 2 is divided into record segments to conform with ASCII standards. Each record segment is 1,956 characters in length. The census logical record size for STF 2A, STF 2B, and record B on STF 2C is 11,736 characters; each census logical record is divided into six segments. The census logical record size for record A on STF 2C is 15,648 characters; each census logical record is made up of eight segments.

The first segment for each census logical record begins with 252 characters of geographic information, suppression flags, and record B indicators while each subsequent segment in the census logical record begins with 102 characters of geographic information.

The record segments have been arranged so that individual tables do not cross segment boundaries. Because of this, each segment has some padding at the end. The following charts illustrate the tables on each segment in record A and record B.

Figure 3. Record A Segment Arrangement

Segment No.	No. of Chars. (Geography)	Tables	No. of Chars. (Tables)	No. of Chars. (Padding)	Total Chars.	
A/B/C {	1	252	A1-A14	1,107	597	1,956
	2	102	A15-A17	1,818	36	1,956
	3	102	A18-A28	1,656	198	1,956
	4	102	A29-A39	1,811	43	1,956
	5	102	A40-A50	1,713	141	1,956
	6	102	A51-A59	1,476	378	1,956
C only {	7	102	A60-A82	1,845	9	1,956
	8	102	A83-A87	549	1,305	1,956
<u>Total</u>						
STF 2 A/B	762	A1-A59	9,585	1,393	11,736	
STF 2 C	966	A1-A87	11,975	2,707	15,648	

Figure 4. Record B Segment Arrangement

Segment No.	No. of Chars. (Geography)	Tables	No. of Chars. (Tables)	No. of Chars. (Padding)	Total Chars.
1	252	B1-B6	1,197	507	1,956
2	102	B7	792	1,062	1,956
3	102	B8	1,854	0	1,956
4	102	B9-B11	1,827	27	1,956
5	102	B12-B29	1,836	18	1,956
6	102	B30-B45	1,155	699	1,956
<u>Total</u>					
STF 2A, 2B, 2C	762		8,661	2,313	11,736

Geographic Coverage

STF 2A

STF 2A, which will be released on a State-by-State basis, provides data for census tracts within SMSA's or SMSA portions in a State, as well as the non-SMSA tracted remainder. The chart below indicates the geographic hierarchy of the file.

Figure 5. Geographic Hierarchy of STF 2A

SMSA

County or county equivalent
Place of 10,000+
Census Tract
Totals for split census tracts

The standard metropolitan statistical area (SMSA) record (summary level 08) contains a summary for each SMSA or portion of an SMSA within a State in FIPS SMSA code sequence. For the tracted area outside of SMSA's, a "traced remainder of State" record is summarized with a pseudo SMSA code of 9999.

The county record (summary level 17) contains a summary for each county or county equivalent (or portion in New England), including independent cities, which is within the SMSA or "traced remainder of State." These summaries are in FIPS county code sequence. The traced remainder of State has a pseudo SMSA code of 9999.

The place record (summary level 23) contains a summary for each "place" or portion of a place (if the place crosses county boundaries) within each component county. In this summary, "places" are defined as 1) all central cities of SMSA's, 2) places of 10,000 or more inhabitants, and/or 3) remainder of county. The places are in census place code sequence. The "remainder of county" record for the "traced remainder of State" will have a pseudo place code of 9999.

The census tract record (summary level 24) contains a summary for each tract or portion of a tract within the place, place segment, or remainder of the tracted county. These summaries are in census tract code sequence. If a portion of the SMSA is not tracted, the summary will have a pseudo tract code of 999999.

The split census tract total record (summary level 32) contains a summary for each tract which is split by one or more places of 10,000 or more inhabitants. If the tract is not split, no summary for the tract will appear.

Geographic Coverage

STF 2A

STF 2A, which will be released on a State-by-State basis, provides data for census tracts within SMSA's or SMSA portions in a State, as well as the non-SMSA tracted remainder. The chart below indicates the geographic hierarchy of the file.

Figure 5. Geographic Hierarchy of STF 2A

SMSA
County or county equivalent
Place of 10,000+
Census Tract
Totals for split census tracts

The standard metropolitan statistical area (SMSA) record (summary level 08) contains a summary for each SMSA or portion of an SMSA within a State in FIPS SMSA code sequence. For the tracted area outside of SMSA's, a "traced remainder of State" record is summarized with a pseudo SMSA code of 9999.

The county record (summary level 17) contains a summary for each county or county equivalent (or portion in New England), including independent cities, which is within the SMSA or "traced remainder of State." These summaries are in FIPS county code sequence. The traced remainder of State has a pseudo SMSA code of 9999.

The place record (summary level 23) contains a summary for each "place" or portion of a place (if the place crosses county boundaries) within each component county. In this summary, "places" are defined as 1) all central cities of SMSA's, 2) places of 10,000 or more inhabitants, and/or 3) remainder of county. The places are in census place code sequence. The "remainder of county" record for the "traced remainder of State" will have a pseudo place code of 9999.

The census tract record (summary level 24) contains a summary for each tract or portion of a tract within the place, place segment, or remainder of the tracted county. These summaries are in census tract code sequence. If a portion of the SMSA is not tracted, the summary will have a pseudo tract code of 999999.

The split census tract total record (summary level 32) contains a summary for each tract which is split by one or more places of 10,000 or more inhabitants. If the tract is not split, no summary for the tract will appear.

STF 2B

STF 2B will be issued on a State-by-State basis. This file presents data for the State as well as smaller geographic levels including American Indian reservations and Alaska Native villages. The chart below indicates geographic summary levels of this file.

Figure 6. Geographic Hierarchy of STF 2B

State or State equivalent
State components (See State record description below.)
SCSA
SCSA (urban portion)
SCSA (rural portion)
SMSA
SMSA (urban portion)
SMSA (rural portion)
Urbanized area
County or county equivalent
County (rural portion)
MCD/CCD
Places of 1,000+
Places of 1,000+ (urban portion for extended cities)
American Indian reservation/Alaska Native village (ANV)
County components (American Indian Reservation)

The State record (summary level 04) contains a summary for the State. It is followed by a summary for each of the component parts of the State listed below. If there are no data for a specific component, the summary contains zeroes in the data cells. These components are further identified by the urban/rural code (positions 12-13) or the SMSA component code (positions 14-15).

Urban/Rural Components

Urban
Inside urbanized areas
Central cities
Urban fringe
Outside urbanized areas
Places of 10,000 or more
Places of 2,500 to 10,000
Rural
Places of 1,000 to 2,500
Other rural

Inside and Outside SMSA Components

Inside SMSA's
Urban
Central cities
Not in central cities
Rural
Outside SMSA's

The standard consolidated statistical area (SCSA)/State record (summary level 06) contains a summary for each SCSA or the portion of each SCSA in the State. These are in FIPS SCSA code sequence. When this summary is present, there will also be a summary for the urban part of the SCSA or SCSA portion followed by a summary for the rural part of the SCSA or SCSA portion.

The standard metropolitan statistical area (SMSA)/State record (summary level 08) contains a summary for each SMSA or the portion of each SMSA in the State. These summaries are in FIPS SMSA code sequence. When this summary is present, there will also be a summary for the urban part of the SMSA or SMSA portion followed by a summary for the rural part of the SMSA or SMSA portion.

The urbanized area (UA)/State record (summary level 10) contains a summary for each UA or portion of a UA in the State. These summaries are in census UA code sequence.

The county record (summary level 11) contains a summary for each county or county equivalent, including independent cities, in FIPS county code sequence. This is followed by a summary for the rural portion of the county.

The MCD/CCD record (summary level 12) contains a summary for each MCD/CCD within the county in census MCD/CCD code sequence.

The State/place record (summary level 27) contains a summary for each place of 1,000 or more persons in census place code sequence. Each summary is followed by a summary for the urban portion of each place of 1,000 or more persons if the place is an "extended city."

The American Indian reservation/Alaska Native village (ANV)/State record (summary level 30) contains a summary for each Indian reservation within the State. These are summarized by ascending reservation code within the State. In Alaska, ANV's are also summarized by ascending ANV code following the reservation.

The American Indian reservation/Alaska Native village (ANV) county record (summary level 31) contains a summary for each county portion of an Indian reservation. These are in FIPS county code sequence. No county portions are shown for Alaska Native villages.

The standard consolidated statistical area (SCSA)/State record (summary level 06) contains a summary for each SCSA or the portion of each SCSA in the State. These are in FIPS SCSA code sequence. When this summary is present, there will also be a summary for the urban part of the SCSA or SCSA portion followed by a summary for the rural part of the SCSA or SCSA portion.

The standard metropolitan statistical area (SMSA)/State record (summary level 08) contains a summary for each SMSA or the portion of each SMSA in the State. These summaries are in FIPS SMSA code sequence. When this summary is present, there will also be a summary for the urban part of the SMSA or SMSA portion followed by a summary for the rural part of the SMSA or SMSA portion.

The urbanized area (UA)/State record (summary level 10) contains a summary for each UA or portion of a UA in the State. These summaries are in census UA code sequence.

The county record (summary level 11) contains a summary for each county or county equivalent, including independent cities, in FIPS county code sequence. This is followed by a summary for the rural portion of the county.

The MCD/CCD record (summary level 12) contains a summary for each MCD/CCD within the county in census MCD/CCD code sequence.

The State/place record (summary level 27) contains a summary for each place of 1,000 or more persons in census place code sequence. Each summary is followed by a summary for the urban portion of each place of 1,000 or more persons if the place is an "extended city."

The American Indian reservation/Alaska Native village (ANV)/State record (summary level 30) contains a summary for each Indian reservation within the State. These are summarized by ascending reservation code within the State. In Alaska, ANV's are also summarized by ascending ANV code following the reservation.

The American Indian reservation/Alaska Native village (ANV) county record (summary level 31) contains a summary for each county portion of an Indian reservation. These are in FIPS county code sequence. No county portions are shown for Alaska Native villages.

STF 2C

STF 2C is a National file which will be released following the release of STF's 2A and 2B for all States. The chart below shows the geographic summary levels of this file.

Figure 7. Geographic Hierarchy of STF 2C

- United States
 - United States components*
- Region
 - Region components*
- Division
 - Division components*
- State
 - State components*
- SCSA
 - Urban/Rural
 - State
 - Urban/Rural
- SMSA
 - Urban/Rural
 - State
 - Urban/Rural
- Urbanized Area
 - State
- State-County
 - State-County (Rural portion)
- State-Places of 10,000+
 - State-Places of 10,000+ (Urban portion for extended cities)
- State-Minor Civil Divisions (MCD's) of 10,000+ (11 States only)
- American Indian reservation/Alaska Native village (ANV)
 - State
 - County components

*See the United States record description on the following page for the list of components.

The United States record (summary level 01) contains a summary for the United States. It is followed by a summary for each of the component parts of the U.S. as listed below:

- Urban
 - Inside urbanized areas
 - Central cities
 - Urban fringe
 - Outside urbanized areas
 - Places of 10,000 or more
 - Places of 2,500 to 10,000
- Rural
 - Places of 1,000 to 2,500
 - Other rural
- Inside SMSA's
 - Urban
 - Central cities
 - Not in central cities
 - Rural
- Outside SMSA's
 - Urban
 - Rural

The region record (summary level 02) contains a summary for each of the four census regions in the U.S. in census region code sequence. Following each region summary, a summary for each of the component parts of the region is presented (see list of components in the United States record description above).

The division record (summary level 03) contains a summary for each of the nine census divisions in the U.S. in census division code sequence. Following each division summary, a summary for each of the component parts of the division is presented (see list of components in the United States record description above).

The State record (summary level 04) contains a summary for each State in FIPS State code sequence. Following each State summary, a summary for each of the component parts of the State is presented (see list of components in the United States record description above).

The standard consolidated statistical area (SCSA) record (summary level 05) contains a summary for each SCSA in the United States in FIPS SCSA code sequence. Following each SCSA summary, summaries are presented for the urban and rural parts of the SCSA.

The SCSA/State record (summary level 06) contains a summary for the portion of the SCSA located in each State. These are in FIPS State code sequence. When this summary is present, there will also be a summary for the urban part of the SCSA portion followed by a summary for the rural part of the SCSA portion.

The standard metropolitan statistical area (SMSA) record (summary level 07) contains a summary for each SMSA in the U.S. in FIPS SMSA

The United States record (summary level 01) contains a summary for the United States. It is followed by a summary for each of the component parts of the U.S. as listed below:

- Urban
 - Inside urbanized areas
 - Central cities
 - Urban fringe
 - Outside urbanized areas
 - Places of 10,000 or more
 - Places of 2,500 to 10,000
- Rural
 - Places of 1,000 to 2,500
 - Other rural
- Inside SMSA's
 - Urban
 - Central cities
 - Not in central cities
 - Rural
- Outside SMSA's
 - Urban
 - Rural

The region record (summary level 02) contains a summary for each of the four census regions in the U.S. in census region code sequence. Following each region summary, a summary for each of the component parts of the region is presented (see list of components in the United States record description above).

The division record (summary level 03) contains a summary for each of the nine census divisions in the U.S. in census division code sequence. Following each division summary, a summary for each of the component parts of the division is presented (see list of components in the United States record description above).

The State record (summary level 04) contains a summary for each State in FIPS State code sequence. Following each State summary, a summary for each of the component parts of the State is presented (see list of components in the United States record description above).

The standard consolidated statistical area (SCSA) record (summary level 05) contains a summary for each SCSA in the United States in FIPS SCSA code sequence. Following each SCSA summary, summaries are presented for the urban and rural parts of the SCSA.

The SCSA/State record (summary level 06) contains a summary for the portion of the SCSA located in each State. These are in FIPS State code sequence. When this summary is present, there will also be a summary for the urban part of the SCSA portion followed by a summary for the rural part of the SCSA portion.

The standard metropolitan statistical area (SMSA) record (summary level 07) contains a summary for each SMSA in the U.S. in FIPS SMSA

code sequence. Following each SMSA summary, summaries are presented for the urban and rural parts of the SMSA.

The SMSA/State record (summary level 08) contains a summary for the portion of the SMSA in each State in which the SMSA is present in FIPS State code sequence. Following each SMSA portion, summaries are presented for the urban and rural parts of the SMSA portion.

The urbanized area (UA) record (summary level 09) contains a summary for each UA in the United States in UA code sequence.

The UA/State record (summary level 10) contains a summary for the portion of the UA in each State in which the UA is located in FIPS State code sequence.

The State/county record (summary level 11) contains a summary for each county in the United States in FIPS State code by FIPS county code sequence. Each county summary is followed by a summary for the rural portion of the county.

The State/place record (summary level 27) contains a summary for each place of 10,000 or more persons within the U.S. These are in FIPS State code by census place code sequence. Each place record is followed by a summary for the urban portion of each place of 10,000 or more persons if the place is an "extended city."

The State/minor civil division (MCD) record (summary level 28) contains a summary for MCD's of 10,000 or more population in eleven selected States. These are in FIPS State code sequence by census MCD sequence number. The 4-digit MCD sequence number differs from the 3-digit MCD code by identifying MCD's in alphabetic order within State rather than in alphabetic order within county. The eleven States are as follows:

Connecticut
Maine
Massachusetts
Michigan

New Hampshire
New Jersey
New York
Pennsylvania

Rhode Island
Vermont
Wisconsin

The American Indian reservation/Alaska Native village (ANV) record (summary level 29) contains a summary for each Indian reservation and Alaska Native village. These are sequenced by American Indian reservation code within the United States and by ANV code within Alaska.

The American Indian reservation/Alaska Native village (ANV)/State record (summary level 30) contains a summary for each State portion of an Indian reservation. These follow the complete American Indian reservation summary and are sequenced by FIPS State code. Summaries are also present for each Alaska Native village in ascending ANV code following the reservations.

The American Indian reservation/Alaska Native village (ANV)/county record (summary level 31) contains a summary for each county portion of an Indian reservation. These follow each State portion

reservation summaries and are sequenced by FIPS county code. No county portions are shown for Alaska Native villages.

Computation of Medians in STF 2

A minimum and maximum value has been determined for each computed median. Any computed median falling outside these ranges will be set to that value. Listed below are the ranges for each of the types of medians.

Median Age by Sex (1 implied decimal)

<u>Value</u>	<u>Description</u>
000000009	Median age has been determined to be .9 or less. The value has been set to .9.
000001101	Median age has been determined to be 110.1 or more. The value has been set to 110.1.

Median Rooms by Tenure (1 implied decimal)

<u>Value</u>	<u>Description</u>
000000010	Median number of rooms has been determined to be 1.0.
000000086	Median number of rooms has been determined to be 8.6 or more. The value has been set to 8.6.

Median Persons per Unit by Tenure (2 implied decimals)

<u>Value</u>	<u>Description</u>
000000100	Median number of persons per unit has been determined to be 1.00.
000000851	Median number of persons per unit has been determined to be 8.51 or more. The value has been set to 8.51.

Median Value

<u>Value</u>	<u>Description</u>
000009900	Median value has been determined to be \$9,900 or less. The value has been set to \$9,900.

reservation summaries and are sequenced by FIPS county code. No county portions are shown for Alaska Native villages.

Computation of Medians in STF 2

A minimum and maximum value has been determined for each computed median. Any computed median falling outside these ranges will be set to that value. Listed below are the ranges for each of the types of medians.

Median Age by Sex (1 implied decimal)

<u>Value</u>	<u>Description</u>
000000009	Median age has been determined to be .9 or less. The value has been set to .9.
000001101	Median age has been determined to be 110.1 or more. The value has been set to 110.1.

Median Rooms by Tenure (1 implied decimal)

<u>Value</u>	<u>Description</u>
000000010	Median number of rooms has been determined to be 1.0.
000000086	Median number of rooms has been determined to be 8.6 or more. The value has been set to 8.6.

Median Persons per Unit by Tenure (2 implied decimals)

<u>Value</u>	<u>Description</u>
000000100	Median number of persons per unit has been determined to be 1.00.
000000851	Median number of persons per unit has been determined to be 8.51 or more. The value has been set to 8.51.

Median Value

<u>Value</u>	<u>Description</u>
000009900	Median value has been determined to be \$9,900 or less. The value has been set to \$9,900.

000200100

Median value has been determined to be \$200,100 or more. The value has been set to \$200,100.

NOTE: The last two digits of the above median will always contain 0's. Median is computed and rounded to the nearest hundred dollars.

Median Contract Rent

Value

Description

000000049

Median rent has been determined to be \$49 or less and has been set to \$49.

000000501

Median rent has been determined to be \$501 or more and has been set to that value.

"PRECEDING PAGE BLANK — NOT FILMED"
SUPPRESSION

To maintain the confidentiality promised respondents and required by law, the Census Bureau takes precautions to make sure that its public data, in print or on tape, do not disclose information about particular individuals or housing units; therefore, the Bureau suppresses tabulations of characteristics for very small groups of people or housing units. On summary tapes, zeroes are entered in suppressed cells. Flag fields which indicate suppression are shown on each record. However, a zero in a cell does not automatically mean suppression. Only by checking the suppression flag can it be determined if the zero in a specific table is suppressed data or an actual count of zero.

This discussion outlines the rules for suppression, how its occurrence can be identified by the user, and how to handle it.

No Suppression

The following counts will never be suppressed:

- Total population
- Total housing units
- Seasonal/migratory housing units
- Year-round housing units
- Occupied housing units
- Vacant year-round housing units
- Count of persons and households in each
race and Spanish origin group

Primary Suppression

Suppression of Population Characteristics. Characteristics of persons other than race or Spanish origin (e.g., age, relationship) are shown only if there are 15 or more persons in the geographic area. For example, on a record for a census tract with a population of 1 to 14 persons, population characteristics such as age and relationship are suppressed. Only counts for total population and the number of persons within specific race or Spanish origin groups are provided.

However, when the geographic area being summarized has 15 or more persons, no suppression of population characteristics will occur--except possibly when tables are cross-classified by race or Spanish origin. The rules for this type of suppression are outlined below in Suppression of Tables Cross-Classified by Race or Spanish Origin.

Suppression of Year-round Housing Characteristics. Characteristics of year round housing units which are not classified by occupancy status (e.g., number of rooms, plumbing facilities, etc.) are suppressed only when there are fewer than five year-round housing units in the geographic area being tabulated regardless of the number of occupied housing units or the number of persons.

Suppression of Family, Household, or Occupied Housing Characteristics. Characteristics of families, households, or occupied housing units are shown if there are at least five occupied housing units within the geographic area tabulated.

Suppression of Owner or Rental Characteristics. Distributions of data for owners or renters are shown only when the number of owners is at least five and the number of renters is also at least five.

Suppression of Tables Cross-Classified by Race or Spanish Origin. Population and housing characteristics cross-classified by race or Spanish origin are subject to an additional level of scrutiny. On this level the 15 person or five household criteria stated above are also applied to each race or Spanish origin category.

Individual cells of data for specific race or Spanish origin groups are not suppressed when there are 15 or more persons of that group in a geographic area.

The population and housing suppression criteria are applied independently of one another. For example, if there are 16 Spanish origin persons but only four households with Spanish origin householders, the person characteristics will be shown but the family, household, and housing characteristics will be suppressed.

Complementary Suppression

In some cases complementary suppression is applied to prevent the derivation of suppressed data by subtraction. For instance, when a table shows the number of persons in unit for all households and also for renters, there must be at least five owners and five renters for the renter data to be shown; otherwise the characteristics of the owners could be derived by subtracting renter data from data for all households.

Examples of Suppression--A Record

The following example shows two A record tables from the STF 2 Data Dictionary. The first Table (A13) is never suppressed since it is a basic count. The second table (A22) will only be suppressed if there are fewer than 5 year-round housing units in the geographic area tabulated.

Example:

Table A13. SPANISH ORIGIN (2) BY RACE (5)

This table has no suppression

Universe: Persons

Suppression of Family, Household, or Occupied Housing Characteristics. Characteristics of families, households, or occupied housing units are shown if there are at least five occupied housing units within the geographic area tabulated.

Suppression of Owner or Rental Characteristics. Distributions of data for owners or renters are shown only when the number of owners is at least five and the number of renters is also at least five.

Suppression of Tables Cross-Classified by Race or Spanish Origin. Population and housing characteristics cross-classified by race or Spanish origin are subject to an additional level of scrutiny. On this level the 15 person or five household criteria stated above are also applied to each race or Spanish origin category.

Individual cells of data for specific race or Spanish origin groups are not suppressed when there are 15 or more persons of that group in a geographic area.

The population and housing suppression criteria are applied independently of one another. For example, if there are 16 Spanish origin persons but only four households with Spanish origin householders, the person characteristics will be shown but the family, household, and housing characteristics will be suppressed.

Complementary Suppression

In some cases complementary suppression is applied to prevent the derivation of suppressed data by subtraction. For instance, when a table shows the number of persons in unit for all households and also for renters, there must be at least five owners and five renters for the renter data to be shown; otherwise the characteristics of the owners could be derived by subtracting renter data from data for all households.

Examples of Suppression--A Record

The following example shows two A record tables from the STF 2 Data Dictionary. The first Table (A13) is never suppressed since it is a basic count. The second table (A22) will only be suppressed if there are fewer than 5 year-round housing units in the geographic area tabulated.

Example:

Table A13. SPANISH ORIGIN (2) BY RACE (5)

This table has no suppression

Universe: Persons

This table has no suppression because a count of persons by race is never suppressed.

Spanish origin:

White
Black
American Indian, Eskimo, and Aleut
Asian and Pacific Islander
Other

Not of Spanish origin:

White
Black
American Indian, Eskimo, and Aleut
Asian and Pacific Islander
Other

Table A22. ROOMS (6)

SUPFLG02 applies to all cells

Universe: Condominium Housing Units

This table will be suppressed when there are 1-4 year-round housing units in the area.

1 room
2 rooms
3 rooms
4 rooms
5 rooms
6 or more rooms

Examples of Suppression--B Record

The following examples show two B record tables from the STF 2 Data Dictionary. The first table (B8) will be suppressed if there are fewer than 15 persons of a particular race or Spanish origin category in the geographic area being summarized. The second table (B28) will have one portion of the table suppressed if there are fewer than five occupied housing units of a particular race or Spanish origin category in the geographic area, and the other portion suppressed if there are fewer than 5 owner and/or renter housing units of the same race or Spanish origin category in the geographic area.

Example:

Table B8. SEX (2) BY AGE (103)

SUPFLGB1 applies to all cells

Universe: Persons

This table will be suppressed when

Total:
Under 1 year

there are 1-14
persons in the
area.

1 year
2 year
3 years
"
"
to
"
"
"
99 years
100 to 104 years
105 to 109 years
110 years and over

Female:

Under 1 year
1 year
2 years
3 years
"
"
to
"
"
"
99 years
100 to 104 years
105 to 109 years
110 years and over

Table B28. TENURE (2) BY UNITS AT ADDRESS (6)

SUPFLGB3 applies to cells 1-6

SUPFLGB4 applies to cells 7-12

Universe: Occupied Housing Units

The portion of this
table indicating total
will be suppressed
when there are 1-4
occupied housing units
in the area.

Total:
1
2
3 and 4
5 to 9
10 or more
Mobile home or trailer

The portion of this
table indicating renter
occupied will be sup-

Renter occupied:
1
2

there are 1-14
persons in the
area.

1 year
2 year
3 years
"
"
"
to
"
"
"
99 years
100 to 104 years
105 to 109 years
110 years and over

Female:

Under 1 year
1 year
2 years
3 years
"
"
"
to
"
"
"
99 years
100 to 104 years
105 to 109 years
110 years and over

Table B28. TENURE (2) BY UNITS AT ADDRESS (6)

SUPFLGB3 applies to cells 1-6

SUPFLGB4 applies to cells 7-12

Universe: Occupied Housing Units

The portion of this
table indicating total
will be suppressed
when there are 1-4
occupied housing units
in the area.

Total:
1
2
3 and 4
5 to 9
10 or more
Mobile home or trailer

The portion of this
table indicating renter
occupied will be sup-

Renter occupied:
1
2

Pressed if there are 1-4
owner and/or renter
occupied housing units
in the area.

3 and 4
5 to 9
10 or more
Mobile home or trailer

How Suppression Affects the B Record in STF 2--Total suppression of the B record for a specified race or Spanish origin category occurs if the population in that particular category is less than 15 and the number of occupied housing units is less than 5.

B records may be partially suppressed because population and housing suppression criteria are applied independently of each other. For example, in the Asian and Pacific Islander category, if there are 16 persons but only 4 housing units for an area, the person characteristics will be shown but the family, household, and housing characteristics will be suppressed.

Programming with Suppression

Suppressed data cells contain zeroes. To distinguish between zeroes as suppression and zeroes as valid data, occurrences of suppression are identified by a series of flag fields in the geographic identification portion of each logical record. Programmers developing software should include procedures to check these fields for the presence of suppression and, if necessary, to flag the output of any cumulation which includes one or more suppressed fields.

In reviewing the data dictionary, the programmer can determine which suppression flags indicate suppression for particular tables by checking either the table description or the flag description. An example of each follows.

Example: The boxed illustration below is the table description as it appears in the data dictionary. The next portion illustrates the suppression flag to which the table description refers.

TABLE A32 CONTRACT RENT (26)

SUPFLG06 applies to all cells

SUPFLG06

Renter Occupied Housing Unit
Suppression Flag

A 1 in this field indicates suppression because there are fewer than five renter housing units in the geographic area being summarized or complementary suppression is applied. It will affect the

following tables:

A29

A32

A33

0 No suppression

1 Suppression

Figure 10 below, lists each suppression flag, its location within the record, and the tables or cells within tables which are affected when suppression is applied. The suppression flag field which applies to each table or portion of a table is also identified in the table description in the data dictionary. The flags are located in the geographic identification section of each record in positions 205-210.

Figure 10. Suppression Flags

<u>Name</u>	<u>Begin</u>	<u>Table</u>
<u>Record Type A</u>		
SUPFLG01	205	A9, A10, A18, A21, A56 (cells 1-26), A60 (cells 1-18), A61 (cells 1-4), A62 (cells 1-10)
SUPFLG02	206	A22, A34, A35 (cells 1-9), A36 (cell 1), A37 (cell 1), A38 (cell 1), A39 (cells 1-4)
SUPFLG03	207	A2, A6 (cells 3-4), A14, A15 (cells 1-77), A16 (cells 1-14), A17 (cells 1-10), A19 (cells 1-42), A20, A23-25, A26 (cells 1-7), A35 (cells 19-45), A36 (cell 2), A36 (cells 5-8), A37 (cells 3-5), A38 (cells 3-5), A39 (cells 9-20)
SUPFLG04	208	A15 (cells 78-154), A16 (cells 15-28), A17 (cells 11-20), A19 (cells 43-84), A26 (cells 8-14), A35 (cells 10-18), A36 (cells 3-4), A37 (cell 2), A38 (cell 2), A39 (cells 5-8)
SUPFLG05	209	A27, A28, A30, A31
SUPFLG06	210	A29, A32, A33
<u>Record Type B</u>		
SUPFLGB1	205	B4-B13, B16, B17, B21

following tables:

A29

A32

A33

0 No suppression

1 Suppression

Figure 10 below, lists each suppression flag, its location within the record, and the tables or cells within tables which are affected when suppression is applied. The suppression flag field which applies to each table or portion of a table is also identified in the table description in the data dictionary. The flags are located in the geographic identification section of each record in positions 205-210.

Figure 10. Suppression Flags

<u>Name</u>	<u>Begin</u>	<u>Table</u>
<u>Record Type A</u>		
SUPFLG01	205	A9, A10, A18, A21, A56 (cells 1-26), A60 (cells 1-18), A61 (cells 1-4), A62 (cells 1-10)
SUPFLG02	206	A22, A34, A35 (cells 1-9), A36 (cell 1), A37 (cell 1), A38 (cell 1), A39 (cells 1-4)
SUPFLG03	207	A2, A6 (cells 3-4), A14, A15 (cells 1-77), A16 (cells 1-14), A17 (cells 1-10), A19 (cells 1-42), A20, A23-25, A26 (cells 1-7), A35 (cells 19-45), A36 (cell 2), A36 (cells 5-8), A37 (cells 3-5), A38 (cells 3-5), A39 (cells 9-20)
SUPFLG04	208	A15 (cells 78-154), A16 (cells 15-28), A17 (cells 11-20), A19 (cells 43-84), A26 (cells 8-14), A35 (cells 10-18), A36 (cells 3-4), A37 (cell 2), A38 (cell 2), A39 (cells 5-8)
SUPFLG05	209	A27, A28, A30, A31
SUPFLG06	210	A29, A32, A33
<u>Record Type B</u>		
SUPFLGB1	205	B4-B13, B16, B17, B21

SUPFLGB2	206	-
SUPFLGB3	207	B2, B14, B15, B18, B19 (cell 1), B20 (cells 1-9), B22 (cell 1), B23 (cells 1-9), B24 (cell 1), B25 (cell 1), B26 (cells 1-4), B27 (cells 1-14), B28 (cells 1-6), B29 (cells 1-2), B30 (cells 1-2), B31 (cells 1-4), B32 (cells 1-4), B33 (cells 1-3), B34 (cells 1-3), B35 (cell 1), B36 (cell 1)
SUPFLGB4	208	B20 (cells 10-18), B22 (cells 2-3), B23 (cells 10-18), B24 B24 (cells 2-3), B25 (cell 2), B26 (cells 5-8), B27 (cells 15-28), B28 (cells 7-12), B29 (cells 3-4), B30 (cells 3-4), B31 (cells 5-8), B32 (cells 5-8), B33 (cells 4-6), B34 (cells 4-6), B35 (cell 2), B36 (cell 2)
SUPFLGB5	209	B19 (cell 4), B37-B39
SUPFLGB6	210	B19 (cells 2, 3, 5, 6), B40-B42

Evaluating the Effect of Suppression

In most cases, suppressed data values are small (fewer than 5 or 15) except where a large population is affected by complementary suppression. Therefore, in certain noncritical applications, users may simplify programming operations by ignoring suppression and treating suppressed cells as zero cells. However, when geographic entities are being summed to higher levels or new geographic areas are being created, suppression will usually result in a downward bias in the totals.

"PRECEDING PAGE BLANK -- NOT FILMED"

STF 2 DATA FINDER

This data finder is a locator for the variables which are tabulated on STF 2.

<u>ITEM</u>	<u>TABLE NUMBER</u>
Age	A9, A14, A15, A23-A25, A56 A62, A67, A68, A73, A74, B5, B7-B16, B29-B36
Age Of Householder	A14, A15, B14, B29, B30
Age of Related Children	B15
Age of Spouse	A14
Householder Or Spouse 60 Years And Over	B31, B33, B35
Householder Or Spouse 65 Years And Over	B32, B34, B36
Median Age	B9
Persons In Group Quarters 15 Years And Over	A74
Persons In Household 15 Years And Over	A68
Persons Of Selected Ages	A23
Persons Under 6 Years	B13
Persons 6 To 17 Years	B12
Persons 15 Years And Over	A62, B5
Persons 60 Years And Over	A24, B29
Persons 65 Years And Over	A25, B30
Related Children 5 To 17 Years (See Also Presence And Age Of Related Children and/or Presence And Age Of Own Children)	B16
Aggregate Contract Rent (See Also Contract Rent)	A33, B42
Aggregate Price Asked (See Also Price Asked)	A43
Aggregate Rent Asked (See Also Rent Asked)	A46
Aggregate Rooms (See Also Rooms)	A37, B25
Aggregate Value (See Also Value)	A31, B39
Allocations And Substitutions:	
Allocations (Housing)	A53
Allocations (Population)	B44
Allocation Of Acreage Of Property	A80
Allocation Of Age	A56, A67, A73
Allocation Of Boarded Up Status	A86
Allocation Of Commercial Establishment Or Medical Office	A81

<u>ITEM</u>	<u>TABLE NUMBER</u>
Allocation Of Condominium Status	A79
Allocation Of Contract Rent	A58
Allocation Of Duration Of Vacancy	A87
Allocation Of Inmate Status	A69
Allocation Of Marital Status	A62, A68, A74, A78
Allocation Of Origin	A55, A66, A72, A75
Allocation Of Persons	A51
Allocation Of Persons In Group Quarters	A69-A74
Allocation Of Plumbing Facilities	A77
Allocation Of Price Asked	A83
Allocation Of Race	A54, A65, A71, A75
Allocation Of Relationship	A60, A63, A75
Allocation Of Relationship, Sex, Age, And Marital Status	A75
Allocation Of Rent Asked	A84
Allocation Of Rooms	A78
Allocation Of Sex	A61, A64, A70, A75
Allocation Of Tenure	A59
Allocation Of Units At Address	A76
Allocation Of Vacancy Status	A85
Allocation Of Value	A57, A82
Allocation Of Year-Round Housing Units	A52, A53
Substitution Status	A51, A52, A54-A56, A60-A62
Households Substituted	B45
Persons Substituted	B43
Boarded Up Status (See Also Housing Units, Year-Round, Vacant)	A40
Children (See Presence And Age Of Own Children, Presence And Age Of Related Children, and/or Related Children)	
Condominium Status (See Also Housing Units, Year-Round)	A41-A43, B19, B37-B39
Contract Rent (See Also Rent Asked)	A29, A32, A33, A58, B40, B41, B42
Duration Of Vacancy (See Housing Units, Year-Round, Vacant)	A47-A49
Families (See Also Married-Couple Families)	A2, B2, B14, B15
Family Type	B14, B15
Household Type (See Also Household Type And Relationship)	A15-A17, A24, A25, B6 B7, B11-B13, B17, B18
Household Type And Relationship (See Also Household Type and/or Relationship)	B6, B7, B11-B13

<u>ITEM</u>	<u>TABLE NUMBER</u>
Allocation Of Condominium Status	A79
Allocation Of Contract Rent	A58
Allocation Of Duration Of Vacancy	A87
Allocation Of Inmate Status	A69
Allocation Of Marital Status	A62, A68, A74, A78
Allocation Of Origin	A55, A66, A72, A75
Allocation Of Persons	A51
Allocation Of Persons In Group Quarters	A69-A74
Allocation Of Plumbing Facilities	A77
Allocation Of Price Asked	A83
Allocation Of Race	A54, A65, A71, A75
Allocation Of Relationship	A60, A63, A75
Allocation Of Relationship, Sex, Age, And Marital Status	A75
Allocation Of Rent Asked	A84
Allocation Of Rooms	A78
Allocation Of Sex	A61, A64, A70, A75
Allocation Of Tenure	A59
Allocation Of Units At Address	A76
Allocation Of Vacancy Status	A85
Allocation Of Value	A57, A82
Allocation Of Year-Round Housing Units	A52, A53
Substitution Status	A51, A52, A54-A56, A60-A62
Households Substituted	B45
Persons Substituted	B43
Boarded Up Status (See Also Housing Units, Year-Round, Vacant)	A40
Children (See Presence And Age Of Own Children, Presence And Age Of Related Children, and/or Related Children)	
Condominium Status (See Also Housing Units, Year-Round)	A41-A43, B19, B37-B39
Contract Rent (See Also Rent Asked)	A29, A32, A33, A58, B40, B41, B42
Duration Of Vacancy (See Housing Units, Year-Round, Vacant)	A47-A49
Families (See Also Married-Couple Families)	A2, B2, B14, B15
Family Type	B14, B15
Household Type (See Also Household Type And Relationship)	A15-A17, A24, A25, B6 B7, B11-B13, B17, B18
Household Type And Relationship (See Also Household Type and/or Relationship)	B6, B7, B11-B13

<u>ITEM</u>	<u>TABLE NUMBER</u>
Households (See Also Housing Units, Year-Round, Occupied and/or Allocations and Substitutions)	A3, A23, A24, A25, B3, B18
Housing Units (Including Vacant Seasonal And Migratory Units) (See Also Vacancy Status, Vacant Seasonal And Migratory Units and/or Vacant Usual- Home-Elsewhere Housing Units [Including Vacant Seasonal and Migratory Units])	A4, A8
Housing Units, Year-Round (See Also Allocations and Substitutions)	A6, A15-A22, A26-A49, B19-B42
Occupied And Vacant	A22, A27, A38
Condominium Owner-Occupied And Vacant- For-Sale-Only	A22, A38 A27
Occupied	A15-A22, A26, A28-A33, A19-B42
Condominium	A20, A21, B35, B36
Specified Owner-Occupied Noncondominium	A28, A30, A31
Specified Owner-Occupied Noncondominium And Owner-Occupied Condominium	B37, B38, B39
Specified Renter-Occupied	A29, A32, A33, B40, B41, B42
Vacant (See Also Vacancy Status, Vacant Seasonal And Migratory Housing Units, and/or Vacant Usual-Home-Elsewhere [Including Vacant Seasonal And Migra- tory Units])	A40-A49
Boarded Up Status	A40
Duration Of Vacancy	A47, A48, A49
Specified Vacant-For-Rent	A44, A45, A46, A49
Specified Vacant-For-Sale-Only	A41, A42, A43
Specified Vacant-For-Sale-Only Noncondominium	A48
Inmate Status (See Relationship)	
Married-Couple Families (See Also Families)	A14
Marital Status	B5
Median Age (See Also Age)	B9
Median Contract Rent (See Also Contract Rent)	B41

<u>ITEM</u>	<u>TABLE NUMBER</u>
Median Persons Per Unit (See Also Persons, Persons Per Unit)	B22
Median Price Asked (See Also Price Asked)	A42
Median Rent Asked (See Also Rent Asked)	A45
Median Rooms (See Also Rooms)	A36, B24
Median Value (See Also Value)	B38
Noncondominium Housing Units (See Housing Units, Year-Round)	
Number And Type Of Nonrelatives	A26
Occupied Housing Units (See Housing Units, Year-Round)	
Persons (See Also Allocations And Substitutions and/or Age)	A1, A7, A9-A13, A15-A21, A23- A25, B1, B4-B13, B16-B18, B20- B22, B27, B29-B36
Householders And Spouses	B7
Median Persons Per Unit	B22
Persons In Household	A24, A25, B10, B17, B18
Persons In Unit	A15, A16, A18-A21
Persons Other Than Householders Or Spouses	B11
Persons Per Room	A17, A18, B27, B31, B32
Related Children (See Also Presence And Age Of Related Children and/or Presence And Age Of Own Children)	B16
Plumbing Facilities	A16-A18, A30-A33, A39, B26, B27, B31, B32
Presence And Age Of Own Children (See Also Presence And Age Of Related Children and/or Related Children)	B14
Presence And Age Of Related Children (See Also Presence And Age Of Own Children and/or Related Children)	B15
Price Asked (See Also Value)	A41-A43, A48
Race	A11, A13 (Note: Tables B1-B45 are iterated by Race)

<u>ITEM</u>	<u>TABLE NUMBER</u>
Median Persons Per Unit (See Also Persons, Persons Per Unit)	B22
Median Price Asked (See Also Price Asked)	A42
Median Rent Asked (See Also Rent Asked)	A45
Median Rooms (See Also Rooms)	A36, B24
Median Value (See Also Value)	B38
Noncondominium Housing Units (See Housing Units, Year-Round)	
Number And Type Of Nonrelatives	A26
Occupied Housing Units (See Housing Units, Year-Round)	
Persons (See Also Allocations And Substitutions and/or Age)	A1, A7, A9-A13, A15-A21, A23- A25, B1, B4-B13, B16-B18, B20- B22, B27, B29-B36
Householders And Spouses	B7
Median Persons Per Unit	B22
Persons In Household	A24, A25, B10, B17, B18
Persons In Unit	A15, A16, A18-A21
Persons Other Than Householders Or Spouses	B11
Persons Per Room	A17, A18, B27, B31, B32
Related Children (See Also Presence And Age Of Related Children and/or Presence And Age Of Own Children)	B16
Plumbing Facilities	A16-A18, A30-A33, A39, B26, B27, B31, B32
Presence And Age Of Own Children (See Also Presence And Age Of Related Children and/or Related Children)	B14
Presence And Age Of Related Children (See Also Presence And Age Of Own Children and/or Related Children)	B15
Price Asked (See Also Value)	A41-A43, A48
Race	A11, A13 (Note: Tables B1-B45 are iterated by Race)

<u>ITEM</u>	<u>TABLE NUMBER</u>
Relationship (See Also Household Type And Relationship)	B6, B7, B11-B13, B17
Rent Asked (See Also Contract Rent)	A44-A46, A49
Related Children (See Also Presence And Age Of Related Children and/or Presence And Age Of Own Children)	B16
Renter-Occupied (See Housing Units, Year Round)	
Rooms	A19, A22, A28, A29, A35-A37 B23-B25
Sex Sex Of Householder	A10, A14, B4, B5, B7-B11 A14
Spanish Origin	A12, A13 (Note: Tables B1-B45 are iterated by Spanish Origin)
Specified Units (See Housing Units, Year-Round)	
Substitution Status (See Allocations And Substitutions)	
Tenure	A6, A15-A19, A26, A35-A39, B19-B36
Tenure And Vacancy Status (See Also Housing Units, Year-Round and/or Vacancy Status)	A6, A35-A39
Type Of Unit	A27
Units At Address	A34, B28, B33, B34
Urban And Rural	A7, A8
Vacancy Status (See Housing Units, Year-Round and/or Tenure And Vacancy Status)	A6, A35-A40, A47, A50
Vacant Seasonal And Migratory Housing Units	A4, A5, A50
Vacant Usual-Home-Elsewhere Housing Units (Including Vacant Seasonal And Migratory Units)	A50
Value	A28, A30, A31, B37-B39

"PRECEDING PAGE BLANK - NOT FILMED"
STF 2 UNIVERSE FINDER

Universes in STF 2 are defined on the basis of one of the following four characteristics: persons, housing units, households and families. The universe is indicated on this finder by an X. Universe restrictors are identified with an r.

<u>TABLE</u>	<u>UNIVERSE</u>			
	<u>PERSONS</u>	<u>HOUSING UNITS</u>	<u>HOUSEHOLDS</u>	<u>FAMILIES</u>
A1.....	X			
A2.....				X
A3.....			X	
A4.....		X		
A5.....		X		
A6.....		X		
A7.....	X			
A8.....		X		
A9.....	X			
A10.....	X			
A11.....	X			
A12.....	X			
A13.....	X			
A14.....				X
A15.....		X		
A16.....		X		
A17.....	r	X		
A18.....	X	r		
A19.....		X		
A20.....		X		
A21.....	X	r		
A22.....		X		
A23.....			X	
A24.....	r		X	
A25.....	r		X	
A26.....		X		
A27.....		X		
A28.....		X		
A29.....		X		
A30.....		X		
A31.....		X		
A32.....		X		
A33.....		X		
A34.....		X		
A35.....		X		
A36.....		X		
A37.....		X		
A38.....		X		
A39.....		X		
A40.....		X		

TABLE

UNIVERSE

	<u>PERSONS</u>	<u>HOUSING UNITS</u>	<u>HOUSEHOLDS</u>	<u>FAMILIES</u>
A41.....		X		
A42.....		X		
A43.....		X		
A44.....		X		
A45.....		X		
A46.....		X		
A47.....		X		
A48.....		X		
A49.....		X		
A50.....		X		
A51.....	X			
A52.....		X		
A53.....		X		
A54.....	X			
A55.....	X			
A56.....	X			
A57.....		X		
A58.....		X		
A59.....		X		
A60.....	X			
A61.....	X			
A62.....	X			
A63.....	X			r
A64.....	X			r
A65.....	X			r
A66.....	X			r
A67.....	X			r
A68.....	X			r (Group Quarters)
A69.....	X			r (Group Quarters)
A70.....	X			r (Group Quarters)
A71.....	X			r (Group Quarters)
A72.....	X			r (Group Quarters)
A73.....	X			r (Group Quarters)
A74.....	X			r (Group Quarters)
A75.....	X			
A76.....		X		
A77.....		X		
A78.....		X		
A79.....		X		
A80.....		X		
A81.....		X		
A82.....		X		
A83.....		X		
A84.....		X		
A85.....		X		
A86.....		X		
A87.....		X		
B1.....	X			
B2.....				X

TABLE

UNIVERSE

	<u>PERSONS</u>	<u>HOUSING UNITS</u>	<u>HOUSEHOLDS</u>	<u>FAMILIES</u>
A41.....		X		
A42.....		X		
A43.....		X		
A44.....		X		
A45.....		X		
A46.....		X		
A47.....		X		
A48.....		X		
A49.....		X		
A50.....		X		
A51.....	X			
A52.....		X		
A53.....		X		
A54.....	X			
A55.....	X			
A56.....	X			
A57.....		X		
A58.....		X		
A59.....		X		
A60.....	X			
A61.....	X			
A62.....	X			
A63.....	X			F
A64.....	X			F
A65.....	X			F
A66.....	X			F
A67.....	X			F
A68.....	X			F (Group Quarters)
A69.....	X			F (Group Quarters)
A70.....	X			F (Group Quarters)
A71.....	X			F (Group Quarters)
A72.....	X			F (Group Quarters)
A73.....	X			F (Group Quarters)
A74.....	X			F (Group Quarters)
A75.....	X			
A76.....		X		
A77.....		X		
A78.....		X		
A79.....		X		
A80.....		X		
A81.....		X		
A82.....		X		
A83.....		X		
A84.....		X		
A85.....		X		
A86.....		X		
A87.....		X		
B1.....	X			
B2.....				X

TABLE

UNIVERSE

	<u>PERSONS</u>	<u>HOUSING UNITS</u>	<u>HOUSEHOLDS</u>	<u>FAMILIES</u>
B3.....				X
B4.....	X			
B5.....	X			
B6.....	X			
B7.....	X			
B8.....	X			
B9.....	X			
B10.....	X		r	
B11.....	X			
B12.....	X			
B13.....	X			
B14.....				X
B15.....	r			X
B16.....	X			
B17.....	X		r	
B18.....				X
B19.....		X		
B20.....		X		
B21.....	X		r	
B22.....		X		
B23.....		X		
B24.....		X		
B25.....		X		
B26.....		X		
B27.....		X		
B28.....		X		
B29.....	r		X	
B30.....	r		X	
B31.....	r		X	
B32.....	r		X	
B33.....	r		X	
B34.....	r		X	
B35.....	r		X	
B36.....	r		X	
B37.....			X	
B38.....			X	
B39.....			X	
B40.....			X	
B41.....			X	
B42.....			X	
B43.....	X			
B44.....	X			
B45.....				X

"PRECEDING PAGE BLANK — NOT FILMED"

STF 2 TABLE OUTLINES

A1. PERSONS [1]	American Indian, Eskimo, and Aleut:	Householder 65 years and over: (Repeat Age of Spouse)
A2. FAMILIES [1]	American Indian Eskimo Aleut	Female Householder: (Repeat Age of Householder by Age of Spouse)
A3. HOUSEHOLDS <u>1</u> / [1]	Asian and Pacific Islander: <u>2</u> / Japanese Chinese Filipino Korean	A15. TENURE (2) BY PERSONS IN UNIT AND HOUSEHOLD TYPE (7) BY AGE OF HOUSEHOLDER (11) <u>6</u> / [154]
A4. HOUSING UNITS (INCLUDING VACANT SEASONAL AND MIGRATORY UNITS <u>4</u> / [1]	Asian Indian Vietnamese Hawaiian Guamanian Samoan	Universe: Occupied Housing Units
A5. VACANT SEASONAL AND MIGRATORY HOUSING UNITS <u>4</u> / [1]	Other <u>3</u> /	Total: 1 person: Male householder: Householder 15 to 17 years Householder 18 and 19 years Householder 20 to 24 years Householder 25 to 29 years Householder 30 to 34 years Householder 35 to 44 years Householder 45 to 54 years Householder 55 to 59 years Householder 60 to 64 years Householder 65 to 74 years Householder 75 years and over
A6. TENURE AND VACANCY STATUS (5) [5]	A12. SPANISH ORIGIN (5) [5]	Female householder: (Repeat Age of Householder)
Universe: Year-Round Housing Units	Universe: Persons	2 or more persons: Married-couple family: (Repeat Age of Householder)
Total Occupied <u>1</u> / Owner occupied Renter occupied Vacant	Not of Spanish Origin Mexican Puerto Rican Cuban Other Spanish	Other family: Male householder, no wife present: (Repeat Age of Householder)
A7. URBAN AND RURAL (3) [3]	A13. SPANISH ORIGIN (2) BY RACE (5) [10]	Female householder, no husband present: (Repeat Age of Householder)
Universe: Persons	Universe: Persons	Nonfamily household: Male householder: (Repeat Age of Householder)
Urban: Inside urbanized areas Outside urbanized areas, in places of 2,500 or more Rural	Spanish origin: White Black American Indian, Eskimo, and Aleut Asian and Pacific Islander <u>2</u> / Other <u>3</u> / Not of Spanish origin: (Repeat Race)	Female householder: (Repeat Age of Householder)
A8. URBAN AND RURAL (3) [3]	A14. SEX OF HOUSEHOLDER (2) BY AGE OF HOUSEHOLDER (8) BY AGE OF SPOUSE (8) <u>5</u> / [72]	Renter occupied: (Repeat Persons in Unit and Household Type by Age of Householder)
Universe: Housing Units (Including Vacant Seasonal And Migratory Units <u>4</u> /	Universe: Married-Couple Families	A16. TENURE (2) BY PERSONS IN UNIT AND HOUSEHOLD TYPE (7) BY PLUMBING FACILITIES (2) <u>6</u> / [28]
Urban: Inside urbanized areas Outside urbanized areas, in places of 2,500 or more Rural	Male householder: Householder 15 to 24 years: Spouse 15 to 24 years Spouse 25 to 34 years Spouse 35 to 44 years Spouse 45 to 54 years Spouse 55 to 64 years Spouse 65 years and over	Universe: Occupied Housing Units
A9. AGE (3) [3]	Householder 25 to 34 years: (Repeat Age of Spouse)	Total: 1 person: Male householder: Complete plumbing for exclusive use
Universe: Persons	Householder 35 to 44 years: (Repeat Age of Spouse)	(more)
Under 18 years 18 to 64 years 65 years and over	Householder 45 to 54 years: (Repeat Age of Spouse)	
A10. SEX (2) [2]	Householder 55 to 64 years: (Repeat Age of Spouse)	
Universe: Persons		
Male Female		
A11. RACE (15) [15]		
Universe: Persons		
White Black		

() Indicates number of cells in each stratifier.
[] Indicates number of cells in each table.

Lacking complete plumbing for exclusive use 7/

Female householder:
(Repeat Plumbing Facilities)

2 or more persons:
Married-couple family:
(Repeat Plumbing Facilities)

Other family:
Male householder, no wife present:
(Repeat Plumbing Facilities)

Female householder, no husband present:
(Repeat Plumbing Facilities)

Nonfamily household:
Male householder:
(Repeat Plumbing Facilities)

Female householder:
(Repeat Plumbing Facilities)

Renter occupied:
(Repeat Persons in Unit and Household Type by Plumbing Facilities)

17. TENURE (2) BY HOUSEHOLD TYPE (5)
BY PLUMBING FACILITIES (2) [20]

Universe: Occupied Housing Units With 1.01 Or More Persons Per Room

Total:
Married-couple family:
Complete plumbing for exclusive use
Lacking complete plumbing for exclusive use 7/

Other family:
Male householder, no wife present:
(Repeat Plumbing Facilities)

Female householder, no husband present:
(Repeat Plumbing Facilities)

Nonfamily household:
Male householder:
(Repeat Plumbing Facilities)

Female householder:
(Repeat Plumbing Facilities)

Renter occupied:
(Repeat Household Type by Plumbing Facilities)

18. TENURE (2) BY PERSONS PER ROOM (2)
BY PLUMBING FACILITIES (2) 8/ [8]

Universe: Persons In Occupied Housing Units

Total:
1.00 or less:
Complete plumbing for exclusive use
Lacking complete plumbing for exclusive use 7/

1.01 or more:
(Repeat Plumbing Facilities)

Renter occupied:
(Repeat Persons Per Room by Plumbing Facilities)

19. TENURE (2) BY ROOMS (7) BY
PERSONS IN UNIT (6) 8/ [84]

Universe: Occupied Housing Units

Total:
1 room:
1 person
2 persons
3 persons
4 persons
5 persons
6 or more persons

2 rooms:
(Repeat Persons in Unit)

3 rooms:
(Repeat Persons in Unit)

4 rooms:
(Repeat Persons in Unit)

5 rooms:
(Repeat Persons in Unit)

6 rooms:
(Repeat Persons in Unit)

7 or more rooms:
(Repeat Persons in Unit)

Renter occupied:
(Repeat Rooms by Persons in Unit)

20. PERSONS IN UNIT (6) 8/ [6]

Universe: Occupied Condominium Housing Units

1 person
2 persons
3 persons
4 persons
5 persons
6 or more persons

21. PERSONS IN OCCUPIED CONDOMINIUM
HOUSING UNITS 8/ [1]

22. ROOMS (6) [6]

Universe: Condominium Housing Units

1 room
2 rooms
3 rooms
4 rooms
5 rooms
6 or more rooms

23. PERSONS OF SELECTED AGES (11) [11]

Universe: Households 9/

With persons under 18 years
With persons under 6 years

With persons 6 to 17 years
With persons 12 to 17 years

With persons 18 to 24 years
With persons 25 to 34 years
With persons 35 to 44 years
With persons 45 to 54 years

With persons 55 years and over
With persons 60 years and over
With persons 65 years and over

24. PERSONS IN HOUSEHOLD AND
HOUSEHOLD TYPE (3) 8/ [3]

Universe: Households With One Or More Persons 60 Years And Over

1 person
2 or more persons:
Family household
Nonfamily household

25. PERSONS IN HOUSEHOLD AND
HOUSEHOLD TYPE (3) 9/ [3]

Universe: Households With One Or More Persons 65 Years And Over

1 person
2 or more persons:
Family household
Nonfamily household

26. TENURE (2) BY NUMBER AND TYPE
OF NONRELATIVES (7) 10/ [14]

Universe: Occupied Housing Units

Total:
No nonrelatives present
1 nonrelative present:
Partner or roommate
Roomer or boarder
Paid employee or other nonrelative

2 or more nonrelatives present:
Partner or roommate present:
No other non-relatives present
Roomer, boarder, paid employee or other nonrelative also present
No partner or roommate present

(more)

Lacking complete plumbing for exclusive use 7/

Female householder:
(Repeat Plumbing Facilities)

2 or more persons:
Married-couple family:
(Repeat Plumbing Facilities)

Other family:
Male householder, no wife present:
(Repeat Plumbing Facilities)

Female householder, no husband present:
(Repeat Plumbing Facilities)

Nonfamily household:
Male householder:
(Repeat Plumbing Facilities)

Female householder:
(Repeat Plumbing Facilities)

Renter occupied:
(Repeat Persons in Unit and Household Type by Plumbing Facilities)

117. TENURE (2) BY HOUSEHOLD TYPE (5)
BY PLUMBING FACILITIES (2) [20]

Universe: Occupied Housing Units With 1.01 Or More Persons Per Room

Total:
Married-couple family:
Complete plumbing for exclusive use
Lacking complete plumbing for exclusive use 7/

Other family:
Male householder, no wife present:
(Repeat Plumbing Facilities)

Female householder, no husband present:
(Repeat Plumbing Facilities)

Nonfamily household:
Male householder:
(Repeat Plumbing Facilities)

Female householder:
(Repeat Plumbing Facilities)

Renter occupied:
(Repeat Household Type by Plumbing Facilities)

A18. TENURE (2) BY PERSONS PER ROOM (2)
BY PLUMBING FACILITIES (2) 8/ [8]

Universe: Persons In Occupied Housing Units

Total:
1.00 or less:
Complete plumbing for exclusive use
Lacking complete plumbing for exclusive use 7/

1.01 or more:
(Repeat Plumbing Facilities)

Renter occupied:
(Repeat Persons Per Room by Plumbing Facilities)

A19. TENURE (2) BY ROOMS (7) BY
PERSONS IN UNIT (6) 9/ [84]

Universe: Occupied Housing Units

Total:
1 room:
1 person
2 persons
3 persons
4 persons
5 persons
6 or more persons

2 rooms:
(Repeat Persons in Unit)

3 rooms:
(Repeat Persons in Unit)

4 rooms:
(Repeat Persons in Unit)

5 rooms:
(Repeat Persons in Unit)

6 rooms:
(Repeat Persons in Unit)

7 or more rooms:
(Repeat Persons in Unit)

Renter occupied:
(Repeat Rooms by Persons in Unit)

A20. PERSONS IN UNIT (6) 9/ [6]

Universe: Occupied Condominium Housing Units

1 person
2 persons
3 persons
4 persons
5 persons
6 or more persons

A21. PERSONS IN OCCUPIED CONDOMINIUM
HOUSING UNITS 9/ [1]

A22. ROOMS (6) [6]

Universe: Condominium Housing Units

1 room
2 rooms
3 rooms
4 rooms
5 rooms
6 or more rooms

A23. PERSONS OF SELECTED AGES (11) [11]

Universe: Households 9/

With persons under 18 years
With persons under 6 years

With persons 6 to 17 years
With persons 12 to 17 years

With persons 18 to 24 years
With persons 25 to 34 years
With persons 35 to 44 years
With persons 45 to 54 years

With persons 55 years and over
With persons 60 years and over
With persons 65 years and over

A24. PERSONS IN HOUSEHOLD AND
HOUSEHOLD TYPE (3) 9/ [3]

Universe: Households With One Or More Persons 60 Years And Over

1 person
2 or more persons:
Family household
Nonfamily household

A25. PERSONS IN HOUSEHOLD AND
HOUSEHOLD TYPE (3) 9/ [3]

Universe: Households With One Or More Persons 65 Years And Over

1 person
2 or more persons:
Family household
Nonfamily household

A26. TENURE (2) BY NUMBER AND TYPE
OF NONRELATIVES (7) 10/ [14]

Universe: Occupied Housing Units

Total:
No nonrelatives present
1 nonrelative present:
Partner or roommate
Roomer or boarder
Paid employee or other nonrelative

2 or more nonrelatives present:
Partner or roommate present:
No other non-relatives present
Roomer, boarder, paid employee or other nonrelative also present

No partner or roommate present

(more)

Renter occupied:
(Repeat Number and Type
of Nonrelatives)

A27. TYPE OF UNIT (8) [8]

Universe: Owner-Occupied And
Vacant-For-Sale-Only
Housing Units

Specified owner-occupied and
vacant-for-sale-only
units: 11/
Noncondominium
Condominium

Other owner-occupied and
vacant-for-sale-only
units: 11/
2 or more units
at address
One unit on a property
of ten or more acres
With a commercial
establishment on
property (except
units on a property
of ten or more acres
or with 2 or more units
at address)
Mobile home or trailer

A28. ROOMS (6) BY VALUE (7) [42]

Universe: Specified Owner-
Occupied Noncondominium
Housing Units 11/

1 to 3 rooms:
Less than \$10,000
\$10,000 to \$29,999
\$30,000 to \$49,999
\$50,000 to \$79,999
\$80,000 to \$99,999
\$100,000 to \$149,999
\$150,000 or more

4 rooms:
(Repeat Value)

5 rooms:
(Repeat Value)

6 rooms:
(Repeat Value)

7 rooms:
(Repeat Value)

8 or more rooms:
(Repeat Value)

A29. ROOMS (6) BY CONTRACT
RENT (9) [54]

Universe: Specified Renter-
Occupied Housing Units 12/

1 room:
With cash rent:
Less than \$100
\$100 to \$149
\$150 to \$199
\$200 to \$249

\$250 to \$299
\$300 to \$399
\$400 to \$499
\$500 or more
No cash rent

2 rooms:
(Repeat Contract Rent)

3 rooms:
(Repeat Contract Rent)

4 rooms:
(Repeat Contract Rent)

5 rooms:
(Repeat Contract Rent)

6 or more rooms:
(Repeat Contract Rent)

A30. VALUE (25) [25]

Universe: Specified Owner-Occupied
Noncondominium Housing
Units With Complete
Plumbing Facilities For
Exclusive Use 11/

Total
Less than \$10,000
\$10,000 to \$14,999
\$15,000 to \$17,499
\$17,500 to \$19,999
\$20,000 to \$22,499
\$22,500 to \$24,999
\$25,000 to \$27,499
\$27,500 to \$29,999
\$30,000 to \$34,999
\$35,000 to \$39,999
\$40,000 to \$44,999
\$45,000 to \$49,999
\$50,000 to \$54,999
\$55,000 to \$59,999
\$60,000 to \$64,999
\$65,000 to \$69,999
\$70,000 to \$74,999
\$75,000 to \$79,999
\$80,000 to \$89,999
\$90,000 to \$99,999
\$100,000 to \$124,999
\$125,000 to \$149,999
\$150,000 to \$199,999
\$200,000 or more

A31. AGGREGATE VALUE 8/ 13/ [1]

Universe: Specified Owner-
Occupied Noncondominium
Housing Units With Com-
plete Plumbing Facilities
For Exclusive Use 11/

A32. CONTRACT RENT (26) [26]

Universe: Specified Renter-
Occupied Housing Units With Com-
plete Plumbing Facilities
For Exclusive Use 12/

With cash rent:
Total
Less than \$50

\$50 to \$59
\$60 to \$69
\$70 to \$79
\$80 to \$89
\$90 to \$99
\$100 to \$109
\$110 to \$119
\$120 to \$129
\$130 to \$139
\$140 to \$149
\$150 to \$159
\$160 to \$169
\$170 to \$179
\$180 to \$189
\$190 to \$199
\$200 to \$224
\$225 to \$249
\$250 to \$274
\$275 to \$299
\$300 to \$349
\$350 to \$399
\$400 to \$499
\$500 or more
No cash rent

A33. AGGREGATE CONTRACT RENT 8/ [1]

Universe: Specified Renter-
Occupied Housing Units
Paying Cash Rent With Com-
plete Plumbing Facilities
For Exclusive Use 12/

A34. UNITS AT ADDRESS (11) [11]

Universe: Year-Round Housing
Units

1
2
3
4
5
6
7
8
9

10 or more
Mobile home or trailer

A35. TENURE AND VACANCY STATUS (5)
BY ROOMS (9) [45]

Universe: Year-Round Housing
Units

Total:
1 room
2 rooms
3 rooms
4 rooms
5 rooms
6 rooms
7 rooms
8 rooms
9 or more rooms

Renter occupied:
(Repeat Rooms)

Vacant for sale only:
(Repeat Rooms)

(more)

Vacant for rent:
(Repeat Rooms)

Other vacants: 14/
(Repeat Rooms)

A36. MEDIAN ROOMS BY TENURE AND
VACANCY STATUS (8) [8]

Universe: Year-Round Housing
Units

Total
Occupied
Owner occupied
Renter occupied
Total vacant year round
Vacant for sale only
Vacant for rent
Other vacants 14/

A37. AGGREGATE ROOMS BY TENURE
AND VACANCY STATUS (5) 8/ [5]

Universe: Year-Round Housing
Units

Total
Renter occupied
Vacant for sale only
Vacant for rent
Other vacants 14/

A38. TENURE AND VACANCY STATUS (5) [5]

Universe: Condominium Housing
Units

Total
Renter occupied
Vacant for sale only
Vacant for rent
Other vacants 14/

A39. TENURE AND VACANCY STATUS (5)
BY PLUMBING FACILITIES (4) [20]

Universe: Year-Round Housing
Units

Total:
Complete plumbing for
exclusive use
Lacking complete plumbing
for exclusive use:
Complete plumbing but
used by another
household
Some but not all
plumbing facilities
No plumbing facilities

Renter occupied:
(Repeat Plumbing Facilities)

Vacant for sale only:
(Repeat Plumbing Facilities)

Vacant for rent:
(Repeat Plumbing Facilities)

Other vacants: 14/
(Repeat Plumbing Facilities)

A40. VACANCY STATUS (5) BY
BOARDED UP STATUS (2) [10]

Universe: Vacant Housing
Units

For sale only:
Boarded up
Not boarded up

For rent:
(Repeat Boarded Up Status)

Rented or sold, awaiting
occupancy:
(Repeat Boarded Up Status)

Held for occasional use:
(Repeat Boarded Up Status)

Other vacant: 14/
(Repeat Boarded Up Status)

A41. CONDOMINIUM STATUS (2) BY
PRICE ASKED (26) [80]

Universe: Specified Vacant-
For-Sale-Only Housing
Units 11/

Noncondominium:
Total
Less than \$10,000
\$10,000 to \$14,999
\$15,000 to \$17,499
\$17,500 to \$19,999
\$20,000 to \$22,499
\$22,500 to \$24,999
\$25,000 to \$27,499
\$27,500 to \$29,999
\$30,000 to \$34,999
\$35,000 to \$39,999
\$40,000 to \$44,999
\$45,000 to \$49,999
\$50,000 to \$54,999
\$55,000 to \$59,999
\$60,000 to \$64,999
\$65,000 to \$69,999
\$70,000 to \$74,999
\$75,000 to \$79,999
\$80,000 to \$89,999
\$90,000 to \$99,999
\$100,000 to \$124,999
\$125,000 to \$149,999
\$150,000 to \$199,999
\$200,000 or more

Condominium:
(Repeat Price Asked)

A42. MEDIAN PRICE ASKED BY
CONDOMINIUM STATUS (2) [2]

Universe: Specified Vacant-
For-Sale-Only Housing
Units 11/

Noncondominium
Condominium

A43. AGGREGATE PRICE ASKED BY
CONDOMINIUM STATUS (2) 8/ 13/ [2]

Universe: Specified Vacant-
For-Sale-Only Housing
Units 11/

Noncondominium
Condominium

A44. RENT ASKED (25) [25]

Universe: Specified Vacant-
For-Rent Housing Units 12/

Total
Less than \$50
\$50 to \$59
\$60 to \$69
\$70 to \$79
\$80 to \$89
\$90 to \$99
\$100 to \$109
\$110 to \$119
\$120 to \$129
\$130 to \$139
\$140 to \$149
\$150 to \$159
\$160 to \$169
\$170 to \$179
\$180 to \$189
\$190 to \$199
\$200 to \$224
\$225 to \$249
\$250 to \$274
\$275 to \$299
\$300 to \$349
\$350 to \$399
\$400 to \$499
\$500 or more

A45. MEDIAN RENT ASKED [1]

Universe: Specified Vacant-
For-Rent Housing Units 12/

A46. AGGREGATE RENT ASKED 8/ [1]

Universe: Specified Vacant-
For-Rent Housing Units 12/

A47. VACANCY STATUS (3) BY
DURATION OF VACANCY (6) [18]

Universe: Vacant Housing
Units

For sale only:
Less than 1 month
1 up to 2 months
2 up to 6 months
6 up to 12 months
1 up to 2 years
2 or more years

For rent:
(Repeat Duration
of Vacancy)

Other vacants: 14/
(Repeat Duration of
Vacancy)

A48. DURATION OF VACANCY (5) BY
PRICE ASKED (7) [35]

Universe: Specified Vacant-
For-Sale-Only Noncondominium
Housing Units 11/

(more)

Vacant for rent:
(Repeat Rooms)

Other vacants: 14/
(Repeat Rooms)

A36. MEDIAN ROOMS BY TENURE AND
VACANCY STATUS (8) [8]

Universe: Year-Round Housing
Units

Total
Occupied
Owner occupied
Renter occupied
Total vacant year round
Vacant for sale only
Vacant for rent
Other vacants 14/

A37. AGGREGATE ROOMS BY TENURE
AND VACANCY STATUS (5) 8/ [5]

Universe: Year-Round Housing
Units

Total
Renter occupied
Vacant for sale only
Vacant for rent
Other vacants 14/

A38. TENURE AND VACANCY STATUS (5) [5]

Universe: Condominium Housing
Units

Total
Renter occupied
Vacant for sale only
Vacant for rent
Other vacants 14/

A39. TENURE AND VACANCY STATUS (5)
BY PLUMBING FACILITIES (4) [20]

Universe: Year-Round Housing
Units

Total:
Complete plumbing for
exclusive use
Lacking complete plumbing
for exclusive use:
Complete plumbing but
used by another
household
Some but not all
plumbing facilities
No plumbing facilities

Renter occupied:
(Repeat Plumbing Facilities)

Vacant for sale only:
(Repeat Plumbing Facilities)

Vacant for rent:
(Repeat Plumbing Facilities)

Other vacants: 14/
(Repeat Plumbing Facilities)

A40. VACANCY STATUS (5) BY
BOARDED UP STATUS (2) [10]

Universe: Vacant Housing
Units

For sale only:
Boarded up
Not boarded up

For rent:
(Repeat Boarded Up Status)

Rented or sold, awaiting
occupancy:
(Repeat Boarded Up Status)

Held for occasional use:
(Repeat Boarded Up Status)

Other vacant: 14/
(Repeat Boarded Up Status)

A41. CONDOMINIUM STATUS (2) BY
PRICE ASKED (25) [50]

Universe: Specified Vacant-
For-Sale-Only Housing
Units 11/

Noncondominium:
Total
Less than \$10,000
\$10,000 to \$14,999
\$15,000 to \$17,499
\$17,500 to \$19,999
\$20,000 to \$22,499
\$22,500 to \$24,999
\$25,000 to \$27,499
\$27,500 to \$29,999
\$30,000 to \$34,999
\$35,000 to \$39,999
\$40,000 to \$44,999
\$45,000 to \$49,999
\$50,000 to \$54,999
\$55,000 to \$59,999
\$60,000 to \$64,999
\$65,000 to \$69,999
\$70,000 to \$74,999
\$75,000 to \$79,999
\$80,000 to \$89,999
\$90,000 to \$99,999
\$100,000 to \$124,999
\$125,000 to \$149,999
\$150,000 to \$199,999
\$200,000 or more

A42. MEDIAN PRICE ASKED BY
CONDOMINIUM STATUS (2) [2]

Universe: Specified Vacant-
For-Sale-Only Housing
Units 11/

Noncondominium
Condominium

A43. AGGREGATE PRICE ASKED BY
CONDOMINIUM STATUS (2) 8/ 13/ [2]

Universe: Specified Vacant-
For-Sale-Only Housing
Units 11/

Noncondominium
Condominium

A44. RENT ASKED (25) [25]

Universe: Specified Vacant-
For-Rent Housing Units 12/

Total
Less than \$50
\$50 to \$59
\$60 to \$69
\$70 to \$79
\$80 to \$89
\$90 to \$99
\$100 to \$109
\$110 to \$119
\$120 to \$129
\$130 to \$139
\$140 to \$149
\$150 to \$159
\$160 to \$169
\$170 to \$179
\$180 to \$189
\$190 to \$199
\$200 to \$224
\$225 to \$249
\$250 to \$274
\$275 to \$299
\$300 to \$349
\$350 to \$399
\$400 to \$499
\$500 or more

A45. MEDIAN RENT ASKED [1]

Universe: Specified Vacant-
For-Rent Housing Units 12/

A46. AGGREGATE RENT ASKED 8/ [1]

Universe: Specified Vacant-
For-Rent Housing Units 12/

A47. VACANCY STATUS (3) BY
DURATION OF VACANCY (6) [18]

Universe: Vacant Housing
Units

For sale only:
Less than 1 month
1 up to 2 months
2 up to 6 months
6 up to 12 months
1 up to 2 years
2 or more years

For rent:
(Repeat Duration
of Vacancy)

Other vacants: 14/
(Repeat Duration of
Vacancy)

A48. DURATION OF VACANCY (5) BY
PRICE ASKED (7) [35]

Universe: Specified Vacant-
For-Sale-Only Noncondominium
Housing Units 11/

(over)

- Less than 1 month:
 Less than \$10,000
 \$10,000 to \$29,999
 \$30,000 to \$49,999
 \$50,000 to \$79,999
 \$80,000 to \$99,999
 \$100,000 to \$149,999
 \$150,000 or more
- 1 up to 2 months:
 (Repeat Price Asked)
- 2 up to 6 months:
 (Repeat Price Asked)
- 6 up to 12 months:
 (Repeat Price Asked)
- 1 or more years:
 (Repeat Price Asked)
- A49. DURATION OF VACANCY (5)
 BY RENT ASKED (8) [40]
- Universe: Specified Vacant-
 For-Rent Housing Units 12/
- Less than 1 month:
 Less than \$100
 \$100 to \$149
 \$150 to \$199
 \$200 to \$249
 \$250 to \$299
 \$300 to \$399
 \$400 to \$499
 \$500 or more
- 1 up to 2 months:
 (Repeat Rent Asked)
- 2 up to 6 months:
 (Repeat Rent Asked)
- 6 up to 12 months:
 (Repeat Rent Asked)
- 1 or more years:
 (Repeat Rent Asked)
- A50. VACANCY STATUS (6) [6]
- Universe: Vacant Usual-Home-
 Elsewhere Housing Units
 (Including Vacant Seasonal
 and Migratory Units) 4/
- Year round:
 For sale only
 For rent
 Rented or sold, awaiting
 occupancy
 Held for occasional use
 Other vacant 14/
 Seasonal and migratory
- A51. SUBSTITUTION STATUS (4) BY
 ALLOCATIONS (2) [8]
- Universe: Persons
- Not substituted:
 With one or more items
- allocated 20/
 With no items allocated
- Substituted for mechanical
 failure:
 (Repeat Allocations)
- Substituted for noninter-
 view, number of persons
 known:
 (Repeat Allocations)
- Substituted for noninterview,
 number of persons not
 known:
 (Repeat Allocations)
- A52. SUBSTITUTION STATUS (2)
 BY ALLOCATIONS (2) [4]
- Universe: Year-Round Housing
 Units
- Not substituted:
 With one or more housing
 items allocated 21/
 With no housing items
 allocated
- Substituted for mechanical
 failures or noninterview:
 (Repeat Allocations)
- A53. ALLOCATIONS (HOUSING) (9) [9]
- Universe: Year-Round Housing
 Units Not Substituted With
 One Or More Housing Items
 Allocated
- Year-round housing units
 with one or more housing
 items allocated 21/
 Vacancy status allocated
 Duration of vacancy allocated
 Units at address allocated
 Rooms allocated
 Plumbing facilities
 allocated
 Tenure allocated
 Value or price asked
 allocated 11/
 Contract rent or rent asked
 allocated 12/
- NOTE: In the following matrices a
 substituted person is not
 included as a person with an
 allocation unless the person
 used for substitution had some
 data allocated.
- A54. ALLOCATION OF RACE (2) BY
 SUBSTITUTION STATUS (2)
 BY RACE (5) [20]
- Universe: Persons
- Not allocated:
 Not substituted:
 White
 Black
 American Indian, Eskimo,
 and Aleut
- Asian and Pacific
 Islander 2/
 Other 3/
- Substituted:
 (Repeat Race)
- Allocated:
 (Repeat Substitution Status
 by Race)
- A55. ALLOCATION OF SPANISH ORIGIN (2)
 BY SUBSTITUTION STATUS (2)
 BY SPANISH ORIGIN (5) [20]
- Universe: Persons
- Not allocated:
 Not substituted:
 Not of Spanish origin
 Mexican
 Puerto Rican
 Cuban
 Other Spanish
- Substituted:
 (Repeat Spanish Origin)
- Allocated:
 (Repeat Substitution
 Status by Spanish
 Origin)
- A56. ALLOCATION OF AGE (2)
 BY SUBSTITUTION STATUS (2)
 BY AGE (13) [52]
- Universe: Persons
- Not allocated:
 Not substituted:
 Under 6 years
 6 to 14 years
 15 to 17 years
 18 and 19 years
 20 to 24 years
 25 to 29 years
 30 to 34 years
 35 to 44 years
 45 to 54 years
 55 to 59 years
 60 to 64 years
 65 to 74 years
 75 years and over
- Substituted:
 (Repeat Age)
- Allocated:
 (Repeat Substitution
 Status by Age)
- A57. ALLOCATION OF VALUE (24) [24]
- Universe: Specified Owner-
 Occupied Noncondominium
 Housing Units Not Substi-
 tuted With Value Allocated 11/
- Less than \$10,000
 \$10,000 to \$14,999
 \$15,000 to \$17,499
 \$17,500 to \$19,999

(more)

- \$20,000 to \$22,499
 \$22,500 to \$24,999
 \$25,000 to \$27,499
 \$27,500 to \$29,999
 \$30,000 to \$34,999
 \$35,000 to \$39,999
 \$40,000 to \$44,999
 \$45,000 to \$49,999
 \$50,000 to \$54,999
 \$55,000 to \$59,999
 \$60,000 to \$64,999
 \$65,000 to \$69,999
 \$70,000 to \$74,999
 \$75,000 to \$79,999
 \$80,000 to \$89,999
 \$90,000 to \$99,999
 \$100,000 to \$124,999
 \$125,000 to \$149,999
 \$150,000 to \$199,999
 \$200,000 or more
- A58. ALLOCATION OF CONTRACT RENT (24) [24]**
 Universe: Specified Renter-Occupied Housing Units Not Substituted With Cash Rent Allocated 12/
 Less than \$50
 \$50 to \$59
 \$60 to \$69
 \$70 to \$79
 \$80 to \$89
 \$90 to \$99
 \$100 to \$109
 \$110 to \$119
 \$120 to \$129
 \$130 to \$139
 \$140 to \$149
 \$150 to \$159
 \$160 to \$169
 \$170 to \$179
 \$180 to \$189
 \$190 to \$199
 \$200 to \$224
 \$225 to \$249
 \$250 to \$274
 \$275 to \$299
 \$300 to \$349
 \$350 to \$399
 \$400 to \$499
 \$500 or more
- A59. ALLOCATION OF TENURE (3) [3]**
 Universe: Occupied Housing Units Not Substituted With Tenure Allocated
 Owner occupied
 Renter occupied:
 With cash rent
 No cash rent
- NOTE:** Matrices A60 through A67 will be available only on the National file, STF 2C.
- A60. ALLOCATION OF RELATIONSHIP (2) BY SUBSTITUTION STATUS (2) BY RELATIONSHIP (9) [36]**
 Universe: Persons
- Not allocated:
 Not substituted:
 In household:
 Householder
 Spouse
 Child 15/
 Brother or sister
 Parent
 Other relative 16/
 Nonrelatives 10/
 In group quarters:
 Inmate of institution
 Other
- Substituted:
 (Repeat Relationship)
- Allocated:
 (Repeat Substitution Status by Relationship)
- A61. ALLOCATION OF SEX (2) BY SUBSTITUTION STATUS (2) BY SEX (2) [8]**
 Universe: Persons
- Not allocated:
 Not substituted:
 Male
 Female
- Substituted:
 (Repeat Sex)
- Allocated:
 (Repeat Substitution Status by Sex)
- A62. ALLOCATION OF MARITAL STATUS (2) BY SUBSTITUTION STATUS (2) BY MARITAL STATUS (5) [20]**
 Universe: Persons 15 Years And Over
- Not allocated:
 Not substituted:
 Single
 Now married, except separated
 Separated
 Widowed
 Divorced
- Substituted:
 (Repeat Marital Status)
- Allocated:
 (Repeat Substitution Status by Marital Status)
- A63. ALLOCATION OF RELATIONSHIP (2) [2]**
 Universe: Persons In Households Who Were Not Substituted But For Whom Relationship Was Allocated
- Allocated in consistency edit
 Allocated from 1980 census distribution
- A64. ALLOCATION OF SEX (2) [2]**
 Universe: Persons In Households Who Were Not Substituted But For Whom Sex Was Allocated
- Allocated in consistency edit
 Allocated from 1980 census distribution
- A65. ALLOCATION OF RACE (3) [3]**
 Universe: Persons In Households Who Were Not Substituted But For Whom Race Was Allocated
- Allocated from person in same household:
 From householder or relative of householder
 From nonrelative of householder
 Allocated from 1980 census distribution
- A66. ALLOCATION OF ORIGIN (3) [3]**
 Universe: Persons In Households Who Were Not Substituted But For Whom Origin Was Allocated
- Allocated from person in same household:
 From householder or relative of householder
 From nonrelative of householder
 Allocated from 1980 census distribution or from pre-1980 census distribution
- A67. PERSONS IN HOUSEHOLDS WHO WERE NOT SUBSTITUTED BUT FOR WHOM AGE WAS ALLOCATED FROM 1980 CENSUS DISTRIBUTION [1]**
- A68. ALLOCATION OF MARITAL STATUS (2) [2]**
 Universe: Persons In Households 15 Years And Over Who Were Not Substituted But For Whom Marital Status Was Allocated
- Allocated in consistency edit
 Allocated from 1980 census distribution
- A69. ALLOCATION OF INMATE STATUS (2) [2]**
 Universe: Persons In Group Quarters Who Were Not Substituted But For Whom Marital Status Was Allocated
- Allocated from other person in same group quarters
 Allocated as "Other in group quarters"
- A70. PERSONS IN GROUP QUARTERS WHO WERE NOT SUBSTITUTED BUT FOR WHOM SEX WAS ALLOCATED FROM OTHER PERSON IN SAME GROUP QUARTERS OR FROM PRE-1980 CENSUS DISTRIBUTION [1]**

(more)

\$20,000 to \$22,499
 \$23,500 to \$24,999
 \$25,000 to \$27,499
 \$27,500 to \$29,999
 \$30,000 to \$34,999
 \$35,000 to \$39,999
 \$40,000 to \$44,999
 \$45,000 to \$49,999
 \$50,000 to \$54,999
 \$55,000 to \$59,999
 \$60,000 to \$64,999
 \$65,000 to \$69,999
 \$70,000 to \$74,999
 \$75,000 to \$79,999
 \$80,000 to \$89,999
 \$90,000 to \$99,999
 \$100,000 to \$124,999
 \$125,000 to \$149,999
 \$150,000 to \$199,999
 \$200,000 or more

A58. ALLOCATION OF CONTRACT RENT (24) [24]

Universe: Specified Renter-Occupied Housing Units Not Substituted With Cash Rent Allocated 12/

Less than \$30
 \$30 to \$39
 \$40 to \$49
 \$50 to \$59
 \$60 to \$69
 \$70 to \$79
 \$80 to \$89
 \$90 to \$99
 \$100 to \$109
 \$110 to \$119
 \$120 to \$129
 \$130 to \$139
 \$140 to \$149
 \$150 to \$159
 \$160 to \$169
 \$170 to \$179
 \$180 to \$189
 \$190 to \$199
 \$200 to \$224
 \$225 to \$249
 \$250 to \$274
 \$275 to \$299
 \$300 to \$349
 \$350 to \$399
 \$400 to \$499
 \$500 or more

A59. ALLOCATION OF TENURE (3) [3]

Universe: Occupied Housing Units Not Substituted With Tenure Allocated

Owner occupied
 Renter occupied:
 With cash rent
 No cash rent

NOTE: Matrices A60 through A67 will be available only on the National file, STF 2C.

A60. ALLOCATION OF RELATIONSHIP (2) BY SUBSTITUTION STATUS (2) BY RELATIONSHIP (9) [36]

Universe: Persons

Not allocated:
 Not substituted:
 In household:
 Householder
 Spouse
 Child 15/
 Brother or sister
 Parent
 Other relative 16/
 Nonrelatives 10/
 In group quarters:
 Inmate of institution
 Other

Substituted:
 (Repeat Relationship)

Allocated:
 (Repeat Substitution Status by Relationship)

A61. ALLOCATION OF SEX (2) BY SUBSTITUTION STATUS (2) BY SEX (2) [8]

Universe: Persons

Not allocated:
 Not substituted:
 Male
 Female

Substituted:
 (Repeat Sex)

Allocated:
 (Repeat Substitution Status by Sex)

A62. ALLOCATION OF MARITAL STATUS (2) BY SUBSTITUTION STATUS (2) BY MARITAL STATUS (5) [20]

Universe: Persons 15 Years And Over

Not allocated:
 Not substituted:
 Single
 Now married, except separated
 Separated
 Widowed
 Divorced

Substituted:
 (Repeat Marital Status)

Allocated:
 (Repeat Substitution Status by Marital Status)

A63. ALLOCATION OF RELATIONSHIP (2) [2]

Universe: Persons In Households Who Were Not Substituted But For Whom Relationship Was Allocated

Allocated in consistency edit
 Allocated from 1980 census distribution

A64. ALLOCATION OF SEX (2) [2]

Universe: Persons In Households Who Were Not Substituted But For Whom Sex Was Allocated

Allocated in consistency edit
 Allocated from 1980 census distribution

A65. ALLOCATION OF RACE (3) [3]

Universe: Persons In Households Who Were Not Substituted But For Whom Race Was Allocated

Allocated from person in same household:
 From householder or relative of householder
 From nonrelative of householder
 Allocated from 1980 census distribution

A66. ALLOCATION OF ORIGIN (3) [3]

Universe: Persons In Households Who Were Not Substituted But For Whom Origin Was Allocated

Allocated from person in same household:
 From householder or relative of householder
 From nonrelative of householder
 Allocated from 1980 census distribution or from pre-1980 census distribution

A67. PERSONS IN HOUSEHOLDS WHO WERE NOT SUBSTITUTED BUT FOR WHOM AGE WAS ALLOCATED FROM 1980 CENSUS DISTRIBUTION [1]

A68. ALLOCATION OF MARITAL STATUS (2) [2]

Universe: Persons In Households 15 Years And Over Who Were Not Substituted But For Whom Marital Status Was Allocated

Allocated in consistency edit
 Allocated from 1980 census distribution

A69. ALLOCATION OF INMATE STATUS (2) [2]

Universe: Persons In Group Quarters Who Were Not Substituted But For Whom Marital Status Was Allocated

Allocated from other person in same group quarters
 Allocated as "Other in group quarters"

A70. PERSONS IN GROUP QUARTERS WHO WERE NOT SUBSTITUTED BUT FOR WHOM SEX WAS ALLOCATED FROM OTHER PERSON IN SAME GROUP QUARTERS OR FROM PRE-1980 CENSUS DISTRIBUTION [1]

(more)

A71. ALLOCATION OF RACE (2) [2]

Universe: Persons In Group Quarters Who Were Not Substituted But For Whom Race Was Allocated

Allocated from other person in same group quarters
Allocated from pre-1980 census distribution

A72. ALLOCATION OF ORIGIN (2) [2]

Universe: Persons In Group Quarters Who Were Not Substituted But For Whom Origin Was Allocated

Allocated from 1980 census distribution
Allocated from pre-1980 census distribution

A73. ALLOCATION OF AGE (2) [2]

Universe: Persons In Group Quarters Who Were Not Substituted But For Whom Age Was Allocated

Allocated from other person in same group quarters
Allocated from pre-1980 census distribution

A74. PERSONS IN GROUP QUARTERS 15 YEARS AND OVER WHO WERE NOT SUBSTITUTED BUT FOR WHOM MARITAL STATUS WAS ALLOCATED FROM 1980 CENSUS DISTRIBUTION [1]

A75. ALLOCATION OF RACE (2) BY ALLOCATION OF ORIGIN (2) BY ALLOCATION OF RELATIONSHIP, SEX, AGE, AND MARITAL STATUS (16) [64]

Universe: Persons Not Substituted

Race not allocated:

Origin not allocated:
None of the four characteristics—relationship, sex, age, and marital status—was allocated

Only one of the four was allocated:

Relationship
Sex
Age
Marital status

Two of the four were allocated:

Relationship and sex
Relationship and age
Relationship and marital status

Sex and age
Sex and marital status

Age and marital status
Three of the four were allocated:

Relationship, sex, and age

Relationship, sex, and marital status

Relationship, age, and marital status

Sex, age, and marital status

All four were allocated

Origin allocated:

(Repeat Allocation of Household Relationship, Sex, Age, and Marital Status)

Race allocated:

(Repeat Allocation of Origin by Allocation of Household Relationship, Sex, Age, and Marital Status)

NOTE: In tabulation A75, persons under 15 years old with an assigned marital status of "single" (i.e., never married) are tallied as having an allocation in marital status.

A76. ALLOCATION OF UNITS AT ADDRESS (11) [11]

Universe: Year-Round Housing Units Not Substituted With Units At Address Allocated

1
2
3
4
5
6
7
8
9

10 or more
Mobile home or trailer

A77. ALLOCATION OF PLUMBING FACILITIES (4) [4]

Universe: Year-Round Housing Units Not Substituted With Plumbing Facilities Allocated

Complete plumbing for exclusive use

Lacking complete plumbing for exclusive use:

Complete plumbing but used by another household

Some but not all plumbing facilities

No plumbing facilities

A78. ALLOCATION OF ROOMS (9) [9]

Universe: Year-Round Housing Units Not Substituted With Condominium Status Allocated

1 room
2 rooms
3 rooms
4 rooms
5 rooms
6 rooms
7 rooms
8 rooms
9 or more rooms

A79. ALLOCATION OF CONDOMINIUM STATUS (2) [2]

Universe: Year-Round Housing Units Not Substituted With Condominium Status Allocated

Noncondominium
Condominium

A80. ALLOCATION OF ACREAGE OF PROPERTY (2) [2]

Universe: Year-Round Housing Units Not Substituted With One Unit At Address With Acreage Allocated

On 10 or more acres
On less than 10 acres

A81. ALLOCATION OF COMMERCIAL ESTABLISHMENT OR MEDICAL OFFICE (2) [2]

Universe: Year-Round Housing Units Not Substituted With One Unit At Address With Commercial Establishment Or Medical Office Allocated

Commercial establishment or medical office on property
No commercial establishment or medical office on property

A82. ALLOCATION OF VALUE (24) [24]

Universe: Owner-Occupied Condominium Housing Units Not Substituted With Value Allocated 11/

Less than \$10,000
\$10,000 to \$14,999
\$15,000 to \$17,499
\$17,500 to \$19,999
\$20,000 to \$22,499
\$22,500 to \$24,999
\$25,000 to \$27,499
\$27,500 to \$29,999
\$30,000 to \$34,999
\$35,000 to \$39,999
\$40,000 to \$44,999
\$45,000 to \$49,999
\$50,000 to \$54,999
\$55,000 to \$59,999
\$60,000 to \$64,999
\$65,000 to \$69,999
\$70,000 to \$74,999
\$75,000 to \$79,999
\$80,000 to \$89,999
\$90,000 to \$99,999

(more)

\$100,000 to \$124,999
\$125,000 to \$149,999
\$150,000 to \$199,999
\$200,000 or more

A83. ALLOCATION OF PRICE ASKED (24) [24]

Universe: Specified Vacant-
For-Sale-Only Noncondominium
Housing Units Not Sub-
stituted With Price Asked
Allocated 11/

Less than \$10,000
\$10,000 to \$14,999
\$15,000 to \$17,499
\$17,500 to \$19,999
\$20,000 to \$22,499
\$22,500 to \$24,999
\$25,000 to \$27,499
\$27,500 to \$29,999
\$30,000 to \$34,999
\$35,000 to \$39,999
\$40,000 to \$44,999
\$45,000 to \$49,999
\$50,000 to \$54,999
\$55,000 to \$59,999
\$60,000 to \$64,999
\$65,000 to \$69,999
\$70,000 to \$74,999
\$75,000 to \$79,999
\$80,000 to \$89,999
\$90,000 to \$99,999
\$100,000 to \$124,999
\$125,000 to \$149,999
\$150,000 to \$199,999
\$200,000 or more

A84. ALLOCATION OF RENT ASKED (24) [24]

Universe: Specified Vacant-For-
Rent Housing Units Not Sub-
stituted With Rent Asked
Allocated 12/

Less than \$50
\$50 to \$59
\$60 to \$69
\$70 to \$79
\$80 to \$89
\$90 to \$99
\$100 to \$109
\$110 to \$119
\$120 to \$129
\$130 to \$139
\$140 to \$149
\$150 to \$159
\$160 to \$169
\$170 to \$179
\$180 to \$189
\$190 to \$199
\$200 to \$224
\$225 to \$249
\$250 to \$274
\$275 to \$299
\$300 to \$349
\$350 to \$399
\$400 to \$499
\$500 or more

A85. ALLOCATION OF VACANCY STATUS (5) [5]

Universe: Vacant Housing Units
Not Substituted With Vacancy
Status Allocated

For sale only
For rent
Rented or sold, awaiting
occupancy
Held for occasional use
Other vacant 14/

A86. ALLOCATION OF BOARDED UP STATUS (2) [2]

Universe: Vacant Housing Units
Not Substituted With Boarded
Up Status Allocated

Boarded up
Not boarded up

A87. ALLOCATION OF DURATION OF
VACANCY (6) [6]

Universe: Vacant Housing Units
Not Substituted With Duration
Of Vacancy Allocated

Less than 1 month
1 up to 2 months
2 up to 6 months
6 up to 12 months
1 up to 2 years
2 or more years

\$100,000 to \$124,999
\$125,000 to \$149,999
\$150,000 to \$199,999
\$200,000 or more

A83. ALLOCATION OF PRICE ASKED (24) [24]

Universe: Specified Vacant-
For-Sale-Only Noncondominium
Housing Units Not Sub-
stituted With Price Asked
Allocated 11/

Less than \$10,000
\$10,000 to \$14,999
\$15,000 to \$17,499
\$17,500 to \$19,999
\$20,000 to \$22,499
\$22,500 to \$24,999
\$25,000 to \$27,499
\$27,500 to \$29,999
\$30,000 to \$34,999
\$35,000 to \$39,999
\$40,000 to \$44,999
\$45,000 to \$49,999
\$50,000 to \$54,999
\$55,000 to \$59,999
\$60,000 to \$64,999
\$65,000 to \$69,999
\$70,000 to \$74,999
\$75,000 to \$79,999
\$80,000 to \$89,999
\$90,000 to \$99,999
\$100,000 to \$124,999
\$125,000 to \$149,999
\$150,000 to \$199,999
\$200,000 or more

A84. ALLOCATION OF RENT ASKED (24) [24]

Universe: Specified Vacant-For-
Rent Housing Units Not Sub-
stituted With Rent Asked
Allocated 12/

Less than \$50
\$50 to \$59
\$60 to \$69
\$70 to \$79
\$80 to \$89
\$90 to \$99
\$100 to \$109
\$110 to \$119
\$120 to \$129
\$130 to \$139
\$140 to \$149
\$150 to \$159
\$160 to \$169
\$170 to \$179
\$180 to \$189
\$190 to \$199
\$200 to \$224
\$225 to \$249
\$250 to \$274
\$275 to \$299
\$300 to \$349
\$350 to \$399
\$400 to \$499
\$500 or more

A85. ALLOCATION OF VACANCY STATUS (5) [5]

Universe: Vacant Housing Units
Not Substituted With Vacancy
Status Allocated

For sale only
For rent
Rented or sold, awaiting
occupancy
Held for occasional use
Other vacant 14/

A86. ALLOCATION OF BOARDED UP STATUS (2) [2]

Universe: Vacant Housing Units
Not Substituted With Boarded
Up Status Allocated

Boarded up
Not boarded up

**A87. ALLOCATION OF DURATION OF
VACANCY (6) [6]**

Universe: Vacant Housing Units
Not Substituted With Duration
Of Vacancy Allocated

Less than 1 month
1 up to 2 months
2 up to 6 months
6 up to 12 months
1 up to 2 years
2 or more years

RECORD B

E1. PERSONS [1]	Partner or roommate	Total
E2. FAMILIES [1]	Roomer or boarder	Male
E3. HOUSEHOLDS $\frac{1}{2}$ [1]	Paid employee	Female
E4. SEX (2) [2]	Other nonrelative $\frac{10}{10}$	E10. SEX (2) BY AGE (35) [70]
Universe: Persons	In group quarters:	Universe: Persons In Households
Male	Inmate of institution	Total:
Female	Other	Under 5 years
E5. SEX (2) BY MARITAL STATUS (5) BY AGE (11) [110]	E7. SEX (2) BY HOUSEHOLD TYPE AND RELATIONSHIP (4) BY AGE (11) [88]	5 years
Universe: Persons 15 Years And Over	Universe: Householders and Spouses	6 years
Male:	Male:	7 years
Single:	Family householder:	8 years
15 to 17 years	15 to 17 years	9 years
18 and 19 years	18 and 19 years	10 years
20 to 24 years	20 to 24 years	11 years
25 to 29 years	25 to 29 years	12 years
30 to 34 years	30 to 34 years	13 years
35 to 44 years	35 to 44 years	14 years
45 to 54 years	45 to 54 years	15 years
55 to 59 years	55 to 59 years	16 years
60 to 64 years	60 to 64 years	17 years
65 to 74 years	65 to 74 years	18 years
75 years and over	75 years and over	19 years
Now married, except separated:	Nonfamily householder, living alone:	20 years
(Repeat Age)	(Repeat Age)	21 years
Separated:	Nonfamily householder, not living alone:	22 years
(Repeat Age)	(Repeat Age)	23 years
Widowed:	Spouse of householder:	24 years
(Repeat Age)	(Repeat Age)	25 to 29 years
Divorced:	Female:	30 to 34 years
(Repeat Age)	(Repeat Household Type and Relationship by Age)	35 to 39 years
E6. HOUSEHOLD TYPE AND RELATIONSHIP (18) [18]	E8. SEX (2) BY AGE (103) [206]	40 to 44 years
Universe: Persons	Universe: Persons	45 to 49 years
In family household:	Total:	50 to 54 years
Householder	Under 1 year	55 to 59 years
Spouse	1 year	60 and 61 years
Child 15/	2 years	62 to 64 years
Brother or sister	3 years	65 to 69 years
Parent	:	70 to 74 years
Other relative $\frac{16}{10}$:	75 to 79 years
Nonrelatives: $\frac{10}{10}$	to	80 to 84 years
Partner or roommate	:	85 years and over
Roomer or boarder	:	Female:
Paid employee	99 years	(Repeat Age)
Other nonrelative $\frac{10}{10}$	100 to 104 years	E11. SEX (2) BY HOUSEHOLD TYPE AND RELATIONSHIP (5) BY AGE (13) [130]
In nonfamily household:	105 to 109 years	Universe: Persons Other Than Householders Or Spouses
Householder living alone	110 years and over	Male:
Householder not living alone	Female:	In household:
	(Repeat Age)	Child of householder: $\frac{15}{15}$
	E9. MEDIAN AGE BY SEX (3) [3]	Under 6 years
	(1 implied decimal)	6 to 14 years
	Universe: Persons	15 to 17 years
		18 and 19 years
		20 to 24 years
		25 to 29 years
		30 to 34 years
		35 to 44 years
		45 to 54 years
		55 to 59 years
		60 to 64 years
		65 to 74 years
		75 years and over

(more)

Other relatives: 16/
(Repeat Age)

Nonrelatives: 10/
(Repeat Age)

In group quarters:
Inmate of institution:
(Repeat Age)

Other:
(Repeat Age)

Female:
(Repeat Household Type
and Relationship by
Age)

B12. HOUSEHOLD TYPE AND RELATIONSHIP (11) [11]

Universe: Persons 6 To 17 Years

In household:
Householder or spouse 17/
Own child of householder: 15/
In married-couple family
In family with male householder, no wife present
In family with female householder, no husband present
Other relatives: 16/
In married-couple family
In family with male householder, no wife present
In family with female householder, no husband present
Nonrelatives: 10/
In family household
In nonfamily household

In group quarters:
Inmate of institution
Other

B13. HOUSEHOLD TYPE AND RELATIONSHIP (10) [10]

Universe: Persons Under 6 Years

In household:
Own child of householder: 15/
In married-couple family
In family with male householder, no wife present
In family with female householder, no husband present
Other relatives: 16/
In married-couple family
In family with male householder, no wife present
In family with female householder, no husband present
Nonrelatives: 10/
In family household
In nonfamily household

In group quarters:
Inmate of institution
Other

B14. AGE OF HOUSEHOLDER (4) BY FAMILY TYPE (3) BY PRESENCE AND AGE OF OWN CHILDREN (4) 15/ [46]

Universe: Families

Householder 15 to 24 years:
Married-couple family:
With own children:
Under 6 years and 6 to 17 years
Under 6 years only
6 to 17 years only
Without own children

Family with male householder, no wife present:
(Repeat Presence and Age of Own Children)

Family with female householder, no husband present:
(Repeat Presence and Age of Own Children)

Householder 25 to 34 years:
(Repeat Family Type by Presence and Age of Own Children)

Householder 35 to 44 years:
(Repeat Family Type by Presence and Age of Own Children)

Householder 45 years and over:
(Repeat Family Type by Presence and Age of Own Children)

B15. FAMILY TYPE (3) BY PRESENCE AND AGE OF RELATED CHILDREN (2) 9/ 15/ [6]

Universe: Families With One Or More Related Children

Married-couple family:
With related children under 18 years
With related children under 6 years

Family with male householder, no wife present:
(Repeat Presence and Age of Related Children)

Family with female householder, no husband present:
(Repeat Presence and Age of Related Children)

B16. RELATED CHILDREN 5 TO 17 YEARS 15/ [1]

B17. RELATIONSHIP AND HOUSEHOLD TYPE (6) [6]

Universe: Persons In Households 6/ 8/ 19/

Total
Relatives: 16/

In married-couple family
In other family:
Male householder, no wife present
Female householder, no husband present
Nonfamily householders and nonrelatives: 10/
In family or nonfamily household with male householder
In family or nonfamily household with female householder

B18. HOUSEHOLD TYPE (2) BY PERSONS IN HOUSEHOLD (9) 8/ [18]

Universe: Households

Family household:
1 person 18/
2 persons
3 persons
4 persons
5 persons
6 persons
7 persons
8 persons
9 or more persons

Nonfamily household:
(Repeat Persons in Household)

B19. CONDOMINIUM STATUS (2) BY TENURE (3) [6]

Universe: Occupied Housing Units

Total:
Owner occupied
Renter occupied:
With cash rent 22/
No cash rent 22/

Condominium:
(Repeat Tenure)

B20. TENURE (2) BY PERSONS IN UNIT (9) [18]

Universe: Occupied Housing Units

Total:
1 person
2 persons
3 persons
4 persons
5 persons
6 persons
7 persons
8 persons
9 or more persons

Renter occupied:
(Repeat Persons In Unit)

B21. TENURE (2) 8/ 19/ [2]

Universe: Persons In Occupied Housing Units

(more)

Other relatives: 16/
(Repeat Age)

Nonrelatives: 10/
(Repeat Age)

In group quarters:
Inmate of institution:
(Repeat Age)

Other:
(Repeat Age)

Female:
(Repeat Household Type
and Relationship by
Age)

E12. HOUSEHOLD TYPE AND RELATIONSHIP (11) [11]

Universe: Persons 6 To 17 Years

In household:
Householder or spouse 17/
Own child of householder: 15/
In married-couple family
In family with male householder, no wife present
In family with female householder, no husband present
Other relatives: 16/
In married-couple family
In family with male householder, no wife present
In family with female householder, no husband present
Nonrelatives: 10/
In family household
In nonfamily household

In group quarters:
Inmate of institution
Other

E13. HOUSEHOLD TYPE AND RELATIONSHIP (10) [10]

Universe: Persons Under 6 Years

In household:
Own child of householder: 15/
In married-couple family
In family with male householder, no wife present
In family with female householder, no husband present
Other relatives: 16/
In married-couple family
In family with male householder, no wife present
In family with female householder, no husband present
Nonrelatives: 10/
In family household
In nonfamily household

In group quarters:
Inmate of institution
Other

E14. AGE OF HOUSEHOLDER (4) BY FAMILY TYPE (3) BY PRESENCE AND AGE OF OWN CHILDREN (4) 15/ [48]

Universe: Families

Householder 15 to 24 years:
Married-couple family:
With own children:
Under 6 years and 6 to 17 years
Under 6 years only
6 to 17 years only
Without own children

Family with male householder, no wife present:
(Repeat Presence and Age of Own Children)

Family with female householder, no husband present:
(Repeat Presence and Age of Own Children)

Householder 25 to 34 years:
(Repeat Family Type by Presence and Age of Own Children)

Householder 35 to 44 years:
(Repeat Family Type by Presence and Age of Own Children)

Householder 45 years and over:
(Repeat Family Type by Presence and Age of Own Children)

E15. FAMILY TYPE (3) BY PRESENCE AND AGE OF RELATED CHILDREN (2) 9/ 15/ [6]

Universe: Families With One Or More Related Children

Married-couple family:
With related children under 18 years
With related children under 6 years

Family with male householder, no wife present:
(Repeat Presence and Age of Related Children)

Family with female householder, no husband present:
(Repeat Presence and Age of Related Children)

E16. RELATED CHILDREN 5 TO 17 YEARS 15/ [1]

E17. RELATIONSHIP AND HOUSEHOLD TYPE (6) [6]

Universe: Persons In Households 8/ 8/ 19/

Total
Relatives: 16/

In married-couple family
In other family:
Male householder, no wife present
Female householder, no husband present
Nonfamily householders and nonrelatives: 10/
In family or nonfamily household with male householder
In family or nonfamily household with female householder

E18. HOUSEHOLD TYPE (2) BY PERSONS IN HOUSEHOLD (9) 6/ [18]

Universe: Households

Family household:
1 person 18/
2 persons
3 persons
4 persons
5 persons
6 persons
7 persons
8 persons
9 or more persons

Nonfamily household:
(Repeat Persons in Household)

E19. CONDOMINIUM STATUS (2) BY TENURE (3) [6]

Universe: Occupied Housing Units

Total:
Owner occupied:
Renter occupied:
With cash rent 22/
No cash rent 22/

Condominium:
(Repeat Tenure)

E20. TENURE (2) BY PERSONS IN UNIT (9) [18]

Universe: Occupied Housing Units

Total:
1 person
2 persons
3 persons
4 persons
5 persons
6 persons
7 persons
8 persons
9 or more persons

Renter occupied:
(Repeat Persons In Unit)

E21. TENURE (2) 8/ 19/ [2]

Universe: Persons In Occupied Housing Units

(more)

Total
Renter occupied

E22. MEDIAN PERSONS PER UNIT BY TENURE (3) 8/ [3]
(2 implied decimals)
Universe: Occupied Housing Units
Total
Owner occupied
Renter occupied

E23. TENURE (2) BY ROOMS (9) [18]
Universe: Occupied Housing Units
Total:
1 room
2 rooms
3 rooms
4 rooms
5 rooms
6 rooms
7 rooms
8 rooms
9 or more rooms
Renter occupied:
(Repeat Rooms)

E24. MEDIAN ROOMS BY TENURE (3) [3]
(1 implied decimal)
Universe: Occupied Housing Units
Total
Owner occupied
Renter occupied

E25. AGGREGATE ROOMS BY TENURE (2) 8/ [2]
Universe: Occupied Housing Units
Total
Renter occupied

E26. TENURE (2) BY PLUMBING FACILITIES (4) [8]
Universe: Occupied Housing Units
Total:
Complete plumbing for exclusive use
Lacking complete plumbing for exclusive use:
Complete plumbing but used by another household
Some but not all plumbing facilities
No plumbing facilities
Renter occupied:
(Repeat Plumbing Facilities)

E27. TENURE (2) BY PLUMBING FACILITIES (2) BY PERSONS PER ROOM (7) [28]
Universe: Occupied Housing Units
Total:
Complete plumbing for exclusive use:
0.50 or less
0.51 to 0.75
0.76 to 1.00
1.01 to 1.25
1.26 to 1.50
1.51 to 2.00
2.01 or more
Lacking complete plumbing for exclusive use: 7/
(Repeat Persons Per Room)
Renter occupied:
(Repeat Plumbing Facilities by Persons Per Room)

E28. TENURE (2) BY UNITS AT ADDRESS (6) [12]
Universe: Occupied Housing Units
Total:
1
2
3 and 4
5 to 9
10 or more
Mobile home or trailer
Renter occupied:
(Repeat Units at Address)

E29. TENURE (2) BY AGE OF HOUSEHOLDER (2) [4]
Universe: Occupied Housing Units With One Or More Persons 60 Years And Over
Total:
Householder under 60 years
Householder 60 years and over
Renter occupied:
(Repeat Age of Householder)

E30. TENURE (2) BY AGE OF HOUSEHOLDER (2) [4]
Universe: Occupied Housing Units With One Or More Persons 65 Years And Over
Total:
Householder under 65 years
Householder 65 years and over
Renter occupied:
(Repeat Age of Householder)

E31. TENURE (2) BY PERSONS PER ROOM (2) BY PLUMBING FACILITIES (2) [8]
Universe: Occupied Housing Units With Householder Or Spouse 60 Years And Over
Total:
1.00 or less:
Complete plumbing for exclusive use
Lacking complete plumbing for exclusive use 7/
1.01 or more:
(Repeat Plumbing Facilities)
Renter occupied:
(Repeat Persons Per Room by Plumbing Facilities)

E32. TENURE (2) BY PERSONS PER ROOM (2) BY PLUMBING FACILITIES (2) [8]
Universe: Occupied Housing Units With Householder Or Spouse 65 Years And Over
Total:
1.00 or less:
Complete plumbing for exclusive use
Lacking complete plumbing for exclusive use 7/
1.01 or more:
(Repeat Plumbing Facilities)
Renter occupied:
(Repeat Persons Per Room by Plumbing Facilities)

E33. TENURE (2) BY UNITS AT ADDRESS (3) [6]
Universe: Occupied Housing Units With Householder Or Spouse 60 Years And Over
Total:
1
2 or more
Mobile home or trailer
Renter occupied:
(Repeat Units at Address)

E34. TENURE (2) BY UNITS AT ADDRESS (3) [6]
Universe: Occupied Housing Units With Householder Or Spouse 65 Years And Over
Total:
1
2 or more
Mobile home or trailer

(more)

Renter occupied:
(Repeat Units
at Address)

B35. TENURE (2)

Universe: Occupied Condominium Housing Units With Householder Or Spouse 60 Years Or Over

Total
Renter occupied

B36. TENURE (2) [2]

Universe: Occupied Condominium Housing Units With Householder Or Spouse 65 Years And Over

Total
Renter occupied

B37. CONDOMINIUM STATUS (2) BY VALUE (25) [50]

Universe: Specified Owner-Occupied Noncondominium Housing Units And Owner-Occupied Condominium Housing Units 11/

Noncondominium:
Total
Less than \$10,000
\$10,000 to \$14,999
\$15,000 to \$17,499
\$17,500 to \$19,999
\$20,000 to \$22,499
\$22,500 to \$24,999
\$25,000 to \$27,499
\$27,500 to \$29,999
\$30,000 to \$34,999
\$35,000 to \$39,999
\$40,000 to \$44,999
\$45,000 to \$49,999
\$50,000 to \$54,999
\$55,000 to \$59,999
\$60,000 to \$64,999
\$65,000 to \$69,999
\$70,000 to \$74,999
\$75,000 to \$79,999
\$80,000 to \$89,999
\$90,000 to \$99,999
\$100,000 to \$124,999
\$125,000 to \$149,999
\$150,000 to \$199,999
\$200,000 or more

Condominium:
(Repeat Value)

B38. MEDIAN VALUE BY CONDOMINIUM STATUS (2) [2]

Universe: Specified Owner-Occupied Noncondominium Housing Units And Owner-Occupied Condominium Housing Units 11/

Nonecondominium
Condominium

B39. AGGREGATE VALUE BY CONDOMINIUM STATUS (2) 8/ 13/ [2]

Universe: Specified Owner-Occupied Noncondominium Housing Units And Owner-Occupied Condominium Housing Units 11/

Nonecondominium
Condominium

B40. CONTRACT RENT (28) [28]

Universe: Specified Renter-Occupied Housing Units 12/

With cash rent:
Total
Less than \$50
\$50 to \$59
\$60 to \$69
\$70 to \$79
\$80 to \$89
\$90 to \$99
\$100 to \$109
\$110 to \$119
\$120 to \$129
\$130 to \$139
\$140 to \$149
\$150 to \$159
\$160 to \$169
\$170 to \$179
\$180 to \$189
\$190 to \$199
\$200 to \$224
\$225 to \$249
\$250 to \$274
\$275 to \$299
\$300 to \$349
\$350 to \$399
\$400 to \$499
\$500 or more
No cash rent

B41. MEDIAN CONTRACT RENT [1]

Universe: Specified Renter-Occupied Housing Units Paying Cash Rent 12/

B42. AGGREGATE CONTRACT RENT 8/ [1]

Universe: Specified Renter-Occupied Housing Units Paying Cash Rent 12/

B43. PERSONS SUBSTITUTED [1]

B44. ALLOCATIONS (POPULATION) (8) [8]

Universe: Persons Not Substituted With One Or More Items Allocated

Persons with one or more items allocated 20/
Relationship allocated
(persons in households)

Inmate status allocated
(persons in group quarters)
Sex allocated
Age allocated
Race allocated
Origin allocated
Marital status allocated for persons 15 years and over

B45. HOUSEHOLDS SUBSTITUTED [1]

Renter occupied:
(Repeat Units
at Address)

B35. TENURE (2)

Universe: Occupied Condo-
minium Housing Units
With Householder Or
Spouse 60 Years Or Over

Total
Renter occupied

B36. TENURE (2) [2]

Universe: Occupied Condo-
minium Housing Units
With Householder Or
Spouse 65 Years And Over

Total
Renter occupied

B37. CONDOMINIUM STATUS (2) BY
VALUE (25) [50]

Universe: Specified Owner-
Occupied Noncondominium
Housing Units And Owner-
Occupied Condominium
Housing Units 11/

Noncondominium:

Total

Less than \$10,000
\$10,000 to \$14,999
\$15,000 to \$17,499
\$17,500 to \$19,999
\$20,000 to \$22,499
\$22,500 to \$24,999
\$25,000 to \$27,499
\$27,500 to \$29,999
\$30,000 to \$34,999
\$35,000 to \$39,999
\$40,000 to \$44,999
\$45,000 to \$49,999
\$50,000 to \$54,999
\$55,000 to \$59,999
\$60,000 to \$64,999
\$65,000 to \$69,999
\$70,000 to \$74,999
\$75,000 to \$79,999
\$80,000 to \$89,999
\$90,000 to \$99,999
\$100,000 to \$124,999
\$125,000 to \$149,999
\$150,000 to \$199,999
\$200,000 or more

Condominium:
(Repeat Value)

B38. MEDIAN VALUE BY CONDOMINIUM
STATUS (2) [2]

Universe: Specified Owner-
Occupied Noncondominium
Housing Units And Owner-
Occupied Condominium
Housing Units 11/

Noncondominium
Condominium

B39. AGGREGATE VALUE BY CONDOMINIUM
STATUS (2) 9/ 13/ [2]

Universe: Specified Owner-
Occupied Noncondominium
Housing Units And Owner-
Occupied Condominium
Housing Units 11/

Noncondominium
Condominium

B40. CONTRACT RENT (26) [26]

Universe: Specified Renter-
Occupied Housing Units 12/

With cash rent:

Total

Less than \$50
\$50 to \$59
\$60 to \$69
\$70 to \$79
\$80 to \$89
\$90 to \$99
\$100 to \$109
\$110 to \$119
\$120 to \$129
\$130 to \$139
\$140 to \$149
\$150 to \$159
\$160 to \$169
\$170 to \$179
\$180 to \$189
\$190 to \$199
\$200 to \$224
\$225 to \$249
\$250 to \$274
\$275 to \$299
\$300 to \$349
\$350 to \$399
\$400 to \$499
\$500 or more

No cash rent

B41. MEDIAN CONTRACT RENT [1]

Universe: Specified Renter-
Occupied Housing Units
Paying Cash Rent 12/

B42. AGGREGATE CONTRACT RENT 9/ [1]

Universe: Specified Renter-
Occupied Housing Units
Paying Cash Rent 12/

B43. PERSONS SUBSTITUTED [1]

B44. ALLOCATIONS (POPULATION) (8) [8]

Universe: Persons Not
Substituted With
One Or More Items
Allocated

Persons with one or more
items allocated 20/
Relationship allocated
(persons in households)

Inmate status allocated
(persons in group
quarters)

Sex allocated
Age allocated
Race allocated
Origin allocated
Marital status allocated
for persons 15 years
and over

B45. HOUSEHOLDS SUBSTITUTED [1]

FOOTNOTE SECTION

- 01 The count of households in the complete-count tabulations by definition equals the number of occupied housing units. For this documentation the term "Household" is used unless the matrix is stratified by a housing item such as tenure, plumbing facilities, etc., in which case, the term "Occupied housing unit" is used.
- 02 "Asian and Pacific Islander" in 100-percent tabulations, includes "Japanese," "Chinese," "Filipino," "Korean," "Asian Indian," "Vietnamese," "Hawaiian," "Guamanian," and "Samoa." "Asian and Pacific Islander," in sample tabulations, includes the groups listed above and those persons who have a write-in entry of an Asian and Pacific Islander group in the "Other" category.
- 03 For data tabulated on a 100-percent basis, includes all persons in the category "Other." For data tabulated from the sample, excludes those persons who have a write-in entry of an Asian and Pacific Islander group in the "Other" category.
- 04 Vacant seasonal/migratory units are excluded from all matrices except as noted specifically in the documentation.
- 05 This matrix can be used to derive data based on the 1970 "household head" concept. 1980 householders differ from 1970 household heads primarily where the wife in a married-couple family was listed as the "person in column 1" on the questionnaire. In 1970 the husband was automatically assumed to be the "head" of such a family. Therefore, to compute "age of head" for married-couple families add the distribution of male householders to the distribution of male spouses.
- 06 Tabulations of "Persons in household" based on 100-percent data by definition are the same as tabulations of "Persons in Unit." The phrase "Persons in household" is used unless the matrix is stratified by a housing item such as tenure, plumbing facilities, etc., in which case the phrase "Persons in unit" is used. Tabulations of "Persons in households" and "Persons in unit" based on sample data are not necessarily the same because of differences in the procedures used to inflate sample population and housing data.
- 07 Lacking complete plumbing (facilities) for exclusive use includes: Complete plumbing (facilities) but used by another household, some but not all plumbing facilities, or no plumbing facilities.
- 08 This aggregate, along with the relevant count, will permit the computation of a mean. For example, the aggregate value for specified owner-occupied noncondominium units will yield the mean value when divided by the count of specified owner-occupied noncondominium units, and the aggregate rooms for occupied and vacant year-round units divided by the count of occupied and vacant year-round units yields mean rooms. (See footnote 13 prior to computing mean value or price asked.)
- 09 Households may be counted more than once in this tabulation.
- 10 "Nonrelatives" include the questionnaire categories: "Roomer, boarder," "Partner, roommate," "Paid employee," and "Other non-relative." Tabulations of "Nonrelatives" include all categories now shown separately in the matrix.
- 11 Value and price asked are tabulated separately for noncondominium and condominium units.
- The noncondominium value distribution is restricted to certain kinds of "owner-occupied" units; the noncondominium price asked distribution is restricted to certain kinds of "vacant-for-sale-only" units. The following are excluded from the tabulations on value and price asked for noncondominium units:
- Units at an address with two or more units
 - Units on 10 or more acres
 - Units with a commercial establishment or medical office on the property
 - Mobile homes or trailers
- The condominium value distribution is tabulated for all "owner-occupied" condominium units; the condominium price asked distribution is tabulated for all "vacant-for-sale-only" condominium units.
- 12 Contract rent is tabulated for all "renter occupied" units except one-family houses on a property of 10 or more acres. Rent asked is

- tabulated for all "vacant-for-rent" units except one-family houses on a property of 10 or more acres. Units tabulated in the "No Cash Rent" category are all occupied housing units reported as "No Cash Rent" except one-family houses on 10 or more acres.
- 13 Multiply the aggregate value and price asked by \$250 to obtain the true value or price asked. The tabulation was scaled by a factor of \$250 for tally purposes.
- 14 Vacant housing units include the questionnaire categories: "For rent," "For sale only," "Rented or sold, not occupied," "Held for occasional use," and "Other vacant." Tabulations of "Other vacants" include all categories not shown separately in the matrix.
- 15 A "Child of householder" includes any son, daughter, stepchild, or adopted child of the householder. An "Own child of householder" is a never-married child under 18 years of age who is a son, daughter, stepchild, or adopted child of the householder. "Related children" include not only own children but also other family members, regardless of marital status, who are under 18 years old, except the householder or spouse. Foster children are included in the "Nonrelative" category.
- 16 Relatives include householder, spouse and the questionnaire categories: "Son/daughter," "Brother/sister," "Father/mother," and "Other relative." Tabulations of "Other relatives" include all categories not shown separately in the matrix.
- 17 Householders and spouses must be 15 years old or over.
- 18 Family households must be 2 or more persons; the category of "1 person" in family households will always contain a zero.
- 19 In this matrix, persons are classified by the race and Spanish origin of the householder.
- 20 Allocations of marital status for persons under 15 years old are not included in "Persons with one or more items allocated."
- 21 "Year-round housing units with one or more housing items allocated" include allocations of "Units at address," "Access," "Plumbing facilities," "Rooms," "Tenure," "Condominium status," "Acreage of property," "Commercial establish-
ment or medical office," "Value" or "Price asked," "Contract rent" or "Rent asked," "Vacancy indicator," "Vacancy status," "Boarded up status," and "Duration of vacancy."
- 22 In this matrix, "With cash rent" and "No cash rent," are presented for all renter-occupied housing units. Contract rent is tabulated for specified renter-occupied housing units (see footnote 12).

tabulated for all "vacant-for-rent" units except one-family houses on a property of 10 or more acres. Units tabulated in the "No Cash Rent" category are all occupied housing units reported as "No Cash Rent" except one-family houses on 10 or more acres.

- 13 Multiply the aggregate value and price asked by \$250 to obtain the true value or price asked. The tabulation was scaled by a factor of \$250 for tally purposes.
- 14 Vacant housing units include the questionnaire categories: "For rent," "For sale only," "Rented or sold, not occupied," "Held for occasional use," and "Other vacant." Tabulations of "Other vacants" include all categories not shown separately in the matrix.
- 15 A "Child of householder" includes any son, daughter, stepchild, or adopted child of the householder. An "Own child of householder" is a never-married child under 18 years of age who is a son, daughter, stepchild, or adopted child of the householder. "Related children" include not only own children but also other family members, regardless of marital status, who are under 18 years old, except the householder or spouse. Foster children are included in the "Nonrelative" category.
- 16 Relatives include householder, spouse and the questionnaire categories: "Son/daughter," "Brother/sister," "Father/mother," and "Other relative." Tabulations of "Other relatives" include all categories not shown separately in the matrix.
- 17 Householders and spouses must be 15 years old or over.
- 18 Family households must be 2 or more persons; the category of "1 person" in family households will always contain a zero.
- 19 In this matrix, persons are classified by the race and Spanish origin of the householder.
- 20 Allocations of marital status for persons under 15 years old are not included in "Persons with one or more items allocated."
- 21 "Year-round housing units with one or more housing items allocated" include allocations of "Units at address," "Access," "Plumbing facilities," "Rooms," "Tenure," "Condominium status," "Acreage of property," "Commercial establish-

ment or medical office," "Value" or "Price asked," "Contract rent" or "Rent asked," "Vacancy indicator," "Vacancy status," "Boarded up status," and "Duration of vacancy."

- 22 In this matrix, "With cash rent" and "No cash rent," are presented for all renter-occupied housing units. Contract rent is tabulated for specified renter-occupied housing units (see footnote 12).

HOW TO USE THE DATA DICTIONARY

The data dictionary contains complete information regarding geographic codes, table information, and a detailed table layout. The following is an outline of information provided in both the geographic and table identification portions of the file.

Geographic Identification.

The first line of each geographic identification variable gives the name, size/scale, begin position, relative begin position, and the variable label. Following those items, on subsequent lines, are any applicable notes and value codes. Each of these items is defined below.

1. Name. This is an arbitrarily assigned 8-character identifier. It may be a mnemonic such as "STATE" or "EDNUMBER", or a sequential identifier such as "TAB1", "TAB2", etc.
2. Size/Scale. The size of a data item is given in characters. The scale of a data item is given in powers of 10. Implied decimals or multipliers (in powers of ten only) are indicated by a "-" or a "+" followed by a number. For example, 123.45 would appear on the data tape as 12345, and the size/scale value would be 5/-2. A number recorded in thousands (12,345,000 for example) would appear on the data tape as 12345 and the size/scale value would be 5/+3. Scale factors which are not a power of ten are identified in the notes following the description and in the footnotes.
3. Begin. This is the location in the data record of the first character of the data item.
4. Relative Begin. This value indicates the beginning location of a data item within the segment files with segmented records. For example, STF 1 has a census logical record length of 3276 characters which is segmented into two segments of 1638 characters each. The data item beginning in position 1639 of the census logical record would have a relative begin value of 1.
5. Data Type. The data type indicates whether the data item is alphanumeric (A) or numeric (N).
6. Description. Following the Data Type is a description of the data item. This heading is not labeled on the data dictionary. This section also provides any relevant notes or footnote references. In addition, any value codes necessary for the data item are listed and labeled here.

Table Identification.


The documentation of tables begins with the name, size/scale, begin position, relative begin position for the table, data type, and the number of cells. This information is followed by the table title, applicable suppression flags, universe definition, applicable footnotes, stratifier identification, and a listing of the cells. These items are defined below.

The size/scale information is the same as defined above for geographic identification. Any scale value identified here applies to all cells of the table.


This item is the same as defined above for geographic identification, except that it identifies the location in the data record of the first cell in the table.

The data type indicates whether the data item is alphanumeric (A) or numeric (N). An "A" indicates a numerical symbol is used while "N" denotes that an actual figure is provided.

NAME	SIZE/ SCALE	BEGIN	RELATIVE BEGIN	DATA TYPE	NUMBER OF CELLS
TABLE A15 (TABA15)	9	5293	1381	N	42



This is an 8 character identifier of the table number. The convention used here, shown in parentheses, is to follow "TAB" with the table number, which identifies the data item as a table for CENSPAC. The "TABLE A15" is generated by the CENSPAC Documentor program.



This item gives the total number of data items, or cells, in the table. The number of cells is the product of the number of categories for each stratifier in the table.

This item identifies the location in the data record, relative to the beginning of the current segment, of the first cell in the table.

Table Identification.

The documentation of tables begins with the name, size/scale, begin position, relative begin position for the table, data type, and the number of cells. This information is followed by the table title, applicable suppression flags, universe definition, applicable footnotes, stratifier identification, and a listing of the cells. These items are defined below.

The size/scale information is the same as defined above for geographic identification. Any scale value identified here applies to all cells of the table.

This item is the same as defined above for geographic identification, except that it identifies the location in the data record of the first cell in the table.

The data type indicates whether the data item is alphanumeric (A) or numeric (N). An "A" indicates a numerical symbol is used while "N" denotes that an actual figure is provided.

NAME	SIZE/ SCALE	BEGIN	RELATIVE BEGIN	DATA TYPE	NUMBER OF CELLS
TABLE A15 (TABA15)	9	5293	1381	N	42

This is an 8 character identifier of the table number. The convention used here, shown in parentheses, is to follow "TAB" with the table number, which identifies the data item as a table for CENSPAC. The "TABLE A15" is generated by the CENSPAC Documentor program.

This item gives the total number of data items, or cells, in the table. The number of cells is the product of the number of categories for each stratifier in the table.

This item identifies the location in the data record, relative to the beginning of the current segment, of the first cell in the table.

Table Title. The title of the table identifies the stratifiers used in the table, and in parentheses following each stratifier the number of categories for that stratifier. For example, this title indicates that there are two categories of tenure and five categories of race of householder identified in the table.

Suppression Flags. This section of the table documentation identifies by name any applicable suppression flags and the cells to which they apply.

Universe. The universe identifies the unit of observation for the table. For example, the cells in this table are counts of occupied housing units.

Footnotes. This section identifies any footnotes, listed at the end of the data dictionary, which apply to the table.

Stratifiers. This section lists the stratifiers used in the table, in the order that they appear on the data tape. For example, this table begins with the first category of rooms cross classified by the seven value categories. This is followed by the five remaining categories of rooms, each of which is cross classified by the seven categories of value. Headers representing stratifiers are followed by a colon and are not to be counted as cells.

TABA28
ROOMS (6) BY VALUE (7)

SUPFLG05 applies to all cells

UNIVERSE: Specified Owner-
Occupied Noncondominium
Housing Units

See FOOTNOTE 11

The STRATIFIERS ARE:

ROOMS BY VALUE

- 1 To 3 Rooms:
 - Less Than \$10,000
 - \$10,000 To \$29,999
 - \$30,000 To \$49,999
 - \$50,000 To \$79,999
 - \$80,000 To \$99,999
 - \$100,000 To \$149,999
 - \$150,000 Or More
- 4 Rooms:
 - Repeat Value (7)
- 5 Rooms:
 - Repeat Value (7)
- 6 Rooms:
 - Repeat Value (7)
- 7 Rooms:
 - Repeat Value (7)
- 8 Or More Rooms:
 - Repeat Value (7)

Calculating the Location of Cells in STF 2

The location of the beginning character position for the first cell in each table is indicated in the "Begin" column. The begin position for succeeding cells can be calculated by the following method.

$$\left(\begin{array}{c} \text{Begin position} \\ \text{of first cell} \end{array} \right) + \left[\left(\begin{array}{c} \text{Size of} \\ \text{each cell} \end{array} \right) \times \left(\begin{array}{c} \text{Number of} \\ \text{previous} \\ \text{cells in} \\ \text{table} \end{array} \right) \right] = \left(\begin{array}{c} \text{Begin position} \\ \text{of desired cell} \end{array} \right)$$

Example 1. Location of Begin Position for Condominium

NAME	SIZE/ SCALE	BEGIN	RELATIVE BEGIN	DATA TYPE	NUMBER OF CELLS
TABLE A43 (TABA43)	10	8485	661	N	2

AGGREGATE PRICE ASKED BY CONDOMINIUM (2)
THIS TABLE HAS NO SUPPRESSION
UNIVERSE: SPECIFIED VACANT-FOR-SALE
ONLY HOUSING UNITS

SEE FOOTNOTE 8 11 13

NONCONDOMINIUM (cell 1)
CONDOMINIUM (cell 2)

$$\left(8485 \right) + \left[\left(10 \right) \times \left(1 \right) \right] = \left(8495 \right)$$

Example 2. Location of begin position for renter occupied, female householder with no husband present, with complete plumbing facilities.

NAME	SIZE/ SCALE	BEGIN	RELATIVE BEGIN	DATA TYPE	NUMBER OF CELLS
TABLE A17 (TABA17)	9	3697	1741	N	20

TENURE (2) BY HOUSEHOLD TYPE (5) BY PLUMBING
FACILITIES (2)
SUPFLG03 APPLIES TO CELLS 1-10
SUPFLG04 APPLIES TO CELLS 11-20
UNIVERSE: OCCUPIED HOUSING UNITS WITH
1.01 OR MORE PERSONS PER ROOM

Calculating the Location of Cells in STF 2

The location of the beginning character position for the first cell in each table is indicated in the "Begin" column. The begin position for succeeding cells can be calculated by the following method.

$$\left(\begin{array}{c} \text{Begin position} \\ \text{of first cell} \end{array} \right) + \left[\left(\begin{array}{c} \text{Size of} \\ \text{each cell} \end{array} \right) \times \left(\begin{array}{c} \text{Number of} \\ \text{previous} \\ \text{cells in} \\ \text{table} \end{array} \right) \right] = \left(\begin{array}{c} \text{Begin position} \\ \text{of desired cell} \end{array} \right)$$

Example 1. Location of Begin Position for Condominium

NAME	SIZE/ SCALE	BEGIN	RELATIVE BEGIN	DATA TYPE	NUMBER OF CELLS
TABLE A43 (TABA43)	10	8485	661	N	2

AGGREGATE PRICE ASKED BY CONDOMINIUM (2)
THIS TABLE HAS NO SUPPRESSION
UNIVERSE: SPECIFIED VACANT-FOR-SALE
ONLY HOUSING UNITS

SEE FOOTNOTE 8 11 13

NONCONDOMINIUM (cell 1)
CONDOMINIUM (cell 2)

$$\left(8485 \right) + \left[\left(10 \right) \times \left(1 \right) \right] = \left(8495 \right)$$

Example 2. Location of begin position for renter occupied, female householder with no husband present, with complete plumbing facilities.

NAME	SIZE/ SCALE	BEGIN	RELATIVE BEGIN	DATA TYPE	NUMBER OF CELLS
TABLE A17 (TABA17)	9	3697	1741	N	20

TENURE (2) BY HOUSEHOLD TYPE (5) BY PLUMBING
FACILITIES (2)
SUPFLG03 APPLIES TO CELLS 1-10
SUPFLG04 APPLIES TO CELLS 11-20
UNIVERSE: OCCUPIED HOUSING UNITS WITH
1.01 OR MORE PERSONS PER ROOM

SEE FOOTNOTE 7

THE STRATIFIERS ARE
TENURE BY
HOUSEHOLD TYPE BY
PLUMBING FACILITIES

TOTAL:

MARRIED-COUPLE FAMILY:

COMPLETE PLUMBING FOR EXCLUSIVE USE (cell 1)

LACKING COMPLETE PLUMBING FOR
EXCLUSIVE USE (cell 2)

OTHER FAMILY:

MALE HOUSEHOLDER, NO WIFE PRESENT:

REPEAT PLUMBING FACILITIES (2)

FEMALE HOUSEHOLDER, NO HUSBAND PRESENT:

REPEAT PLUMBING FACILITIES (2)

NONFAMILY HOUSEHOLD:

MALE HOUSEHOLDER:

REPEAT PLUMBING FACILITIES (2)

FEMALE HOUSEHOLDER:

REPEAT PLUMBING FACILITIES (2)

RENTER OCCUPIED:

REPEAT HOUSEHOLD TYPE (10)

$$(3697) + [9] \times (14) = (3823)$$

CENSPAC users who want a data dictionary report listing the beginning position of all cells may use the CENSPAC Documentor program with the "long" option and the machine-readable data dictionary for STF 2 to obtain such a listing.

"PRECEDING PAGE BLANK - NOT FILMED"

STF2 DATA DICTIONARY 01/18/82 PAGE 1

FILE CHARACTERISTICS SECTION

FILE NAME	RECORD SIZE	BLOCK SIZE	STORAGE DEVICE	RECORD SEGMENTS
STF2	15648			8

TEXT SECTION

THE CENSUS LOGICAL RECORD SIZE FOR STF 2A AND STF 2B IS 11,736 CHARACTERS. EACH CENSUS LOGICAL RECORD IS DIVIDED INTO SIX SEGMENTS OF 1956 CHARACTERS EACH.

THE CENSUS LOGICAL RECORD SIZE FOR STF 2C--RECORD A IS 15,648 CHARACTERS AND FOR STF 2C--RECORD B, 11,736 CHARACTERS. IN STF 2C THE CENSUS LOGICAL RECORD FOR RECORD A IS DIVIDED INTO 8 SEGMENTS OF 1956 CHARACTERS EACH, AND FOR RECORD B, 6 SEGMENTS OF 1956 CHARACTERS EACH.

GEOGRAPHIC INFORMATION IN POSITIONS 1-204 OF THIS FILE ARE IN A STANDARD GEOGRAPHIC RECORD FORMAT WHICH WILL BE FOLLOWED FOR ALL 1980 SUMMARY TAPE FILES. EACH FIELD OF THIS STANDARD FORMAT IS IDENTIFIED IN THIS DICTIONARY, ALTHOUGH IT MAY NOT BE USED IN STF 2.

WHEN PROCESSING THIS FILE, THE GEOGRAPHIC IDENTIFICATION PORTION OF EACH RECORD SEGMENT SHOULD BE READ AS ALPHANUMERICS. THE SUPPRESSION FLAGS SHOULD ALSO BE READ AS ALPHANUMERICS. THE REMAINING PORTION OF THE FILE SHOULD BE READ AS NUMERICS.

TEXT SECTION

THE CENSUS LOGICAL RECORD SIZE FOR STF 2A AND STF 2B IS 11,736 CHARACTERS. EACH CENSUS LOGICAL RECORD IS DIVIDED INTO SIX SEGMENTS OF 1956 CHARACTERS EACH.

THE CENSUS LOGICAL RECORD SIZE FOR STF 2C--RECORD A IS 15,648 CHARACTERS AND FOR STF 2C--RECORD B, 11,736 CHARACTERS. IN STF 2C THE CENSUS LOGICAL RECORD FOR RECORD A IS DIVIDED INTO 8 SEGMENTS OF 1956 CHARACTERS EACH, AND FOR RECORD B, 6 SEGMENTS OF 1956 CHARACTERS EACH.

GEOGRAPHIC INFORMATION IN POSITIONS 1-204 OF THIS FILE ARE IN A STANDARD GEOGRAPHIC RECORD FORMAT WHICH WILL BE FOLLOWED FOR ALL 1980 SUMMARY TAPE FILES. EACH FIELD OF THIS STANDARD FORMAT IS IDENTIFIED IN THIS DICTIONARY, ALTHOUGH IT MAY NOT BE USED IN STF 2.

WHEN PROCESSING THIS FILE, THE GEOGRAPHIC IDENTIFICATION PORTION OF EACH RECORD SEGMENT SHOULD BE READ AS ALPHANUMERICS. THE SUPPRESSION FLAGS SHOULD ALSO BE READ AS ALPHANUMERICS. THE REMAINING PORTION OF THE FILE SHOULD BE READ AS NUMERICS.

RECORD A1

SIZE/ RELATIVE DATA
SCALE BEGIN BEGIN TYPE

FILEID 5 1 1 1 A IDENTIFIER FOR SUMMARY FILE,
I.E., STF 2A, STF 2B, ETC.
STF2A--SUMMARY TAPE FILE 2A
STF2B--SUMMARY TAPE FILE 2B
STF2C--SUMMARY TAPE FILE 2C

RECTYP 4 6 6 A IDENTIFIES MULTIPLE LOGICAL RECORD
FORMATS ON STF FILES. IT IS
BLANK IF ONLY ONE FORMAT IS PRESENT.
NOTE: NOT APPLICABLE FOR STF 2;
FIELD IS BLANK.

SUMRYLVL 2 10 10 A IDENTIFIES GEOGRAPHIC LEVEL
OF CURRENT RECORD

- 01 UNITED STATES
- 02 REGION
- 03 DIVISION
- 04 STATE
- 05 SCSA
- 06 SCSA/STATE
- 07 SMSA
- 08 SMSA/STATE
- 09 URBANIZED AREA
- 10 URBANIZED AREA/STATE
- 11 STATE/COUNTY
- 12 STATE/COUNTY/MCD (CCD)
- 13 STATE/COUNTY/MCD (CCD)/
PLACE
- 14 STATE/COUNTY/MCD (CCD)/
PLACE/TRACT (BNA)
- 15 STATE/COUNTY/MCD (CCD)/
PLACE/TRACT (BNA)/BG
- 16 STATE/COUNTY/MCD (CCD)/
PLACE/TRACT (BNA)/ED
- 17 STATE/SMSA/COUNTY
- 18 STATE/SMSA/COUNTY/MCD (CCD)
- 19 STATE/SMSA/COUNTY/MCD (CCD)/
PLACE
- 20 STATE/SMSA/COUNTY/MCD (CCD)/
PLACE

RECORD A1

NAME	SIZE/ SCALE	RELATIVE BEGIN	DATA TYPE
		21	PLACE/TRACT (BNA) STATE/SMSA/COUNTY/MCD (CCD)/ PLACE/TRACT (BNA)/BLOCK
		22	STATE/SMSA/COUNTY/MCD (CCD)/ PLACE/TRACT (BNA)/ED
		23	STATE/SMSA/COUNTY/PLACE
		24	STATE/SMSA/COUNTY/PLACE/ TRACT (BNA)
		25	STATE/SMSA/COUNTY/PLACE/ TRACT (BNA)/BLOCK
		26	STATE/SMSA/COUNTY/PLACE/ TRACT (BNA)/ED
		27	STATE/PLACE
		28	STATE/MCD SEQUENCE NUMBER
		29	INDIAN RESERVATION (ANV)
		30	INDIAN RESERVATION (ANV)/STATE
		31	INDIAN RESERVATION (ANV)/STATE/ COUNTY
		32	STATE/SMSA/COUNTY/TRACT (BNA)
		33	STATE/CONGRESSIONAL DISTRICT

URBARURL	2	12	12	A	URBAN AND RURAL COMPONENT
					APPLICABLE ON STF 2B TO SUMMARY LEVELS 04, 06, 08, 10, 11, 12, 27, 30, AND 31
					APPLICABLE ON STF 2C TO SUMMARY LEVELS 01-11, 27-31.
					NOT URBAN AND RURAL COMPONENT
					URBAN
					INSIDE URBANIZED AREAS
					CENTRAL CITIES
					URBAN FRINGE
					OUTSIDE URBANIZED AREAS
					PLACES OF 10,000 OR MORE
					PLACES OF 2500 TO 10,000
					RURAL
					PLACES OF 1000 TO 2500
					OTHER RURAL
					FARM.

- 00
- 01
- 02
- 03
- 04
- 05
- 06
- 07
- 08
- 09
- 10
- 11

RECORD A1

NAME	SIZE/ SCALE	RELATIVE BEGIN	DATA TYPE
	21		PLACE/TRACT (BNA)
	22		STATE/SMSA/COUNTY/MCD (CCD)/ PLACE/TRACT (BNA)/BLOCK
	23		STATE/SMSA/COUNTY/MCD (CCD)/ PLACE/TRACT (BNA)/ED
	24		STATE/SMSA/COUNTY/PLACE STATE/SMSA/COUNTY/PLACE/ TRACT (BNA)
	25		STATE/SMSA/COUNTY/PLACE/ TRACT (BNA)/BLOCK
	26		STATE/SMSA/COUNTY/PLACE/ TRACT (BNA)/ED
	27		STATE/PLACE
	28		STATE/MCD SEQUENCE NUMBER
	29		INDIAN RESERVATION (ANV)
	30		INDIAN RESERVATION (ANV)/STATE
	31		INDIAN RESERVATION (ANV)/STATE/ COUNTY
	32		STATE/SMSA/COUNTY/TRACT (BNA)
	33		STATE/CONGRESSIONAL DISTRICT

URBARURL 2 12 12 A URBAN AND RURAL COMPONENT
 APPLICABLE ON STF 2B TO SUMMARY LEVELS
 04, 06, 08, 10, 11, 12, 27, 30, AND 31
 APPLICABLE ON STF 2C TO SUMMARY LEVELS
 01-11, 27-31.

- 00 NOT URBAN AND RURAL COMPONENT
- 01 URBAN
- 02 INSIDE URBANIZED AREAS
- 03 CENTRAL CITIES
- 04 URBAN FRINGE
- 05 OUTSIDE URBANIZED AREAS
- 06 PLACES OF 10,000 OR MORE
- 07 PLACES OF 2500 TO 10,000
- 08 RURAL
- 09 PLACES OF 1000 TO 2500
- 10 OTHER RURAL
- 11 FARM

RECORD A1

NAME	SIZE/ SCALE	RELATIVE BEGIN	DATA TYPE
SMSACOM	2	14 14	A

INSIDE AND OUTSIDE SMSA'S COMPONENT
 APPLICABLE ON STF 2B TO SUMMARY LEVELS
 04, 06, 08, 10, 11, 12, 27, 30, AND 31
 APPLICABLE ON STF 2C TO SUMMARY LEVELS
 01-11, AND 27-31.

00	NOT INSIDE AND OUTSIDE SMSA COMPONENT
01	INSIDE SMSA'S
02	URBAN
03	CENTRAL CITIES
04	NOT IN CENTRAL CITIES
05	RURAL
06	OUTSIDE SMSA'S
07	URBAN
08	RURAL

RECORD	SIZE/ SCALE	RELATIVE BEGIN	DATA TYPE
RECORD	2	16 16	A

THIS RECORD INDICATOR IDENTIFIES
 RECORD A OR RECORD B.
 IN RECORD B, THIS FIELD ALSO IDENTIFIES
 SPECIFIC RACE/SPANISH ORIGIN GROUPS.
 IF FIELD IS BLANK, IT IS AN A RECORD.
 THE FOLLOWING CODES INDICATE B RECORDS.

00	RACE TOTAL
01	WHITE
02	BLACK
03	AMERICAN INDIAN, ESKIMO, AND ALEUT (SUBTOTAL OF 04-06)
04	AMERICAN INDIAN (ON STF 2B; NOT AVAILABLE FOR PLACES 1000 TO 2500 AND MCD'S OR CCD'S UNDER 2500)
05	ESKIMO (ON STF 2B; NOT AVAILABLE FOR PLACES 1000 TO 2500 AND MCD'S OR CCD'S UNDER 2500)
06	ALEUT (ON STF 2B; NOT AVAILABLE FOR PLACES 1000 TO 2500 AND MCD'S OR CCD'S UNDER 2500)
07	ASIAN AND PACIFIC ISLANDER (SUBTOTAL OF 8-16) 2/

RECORD A1

NAME	SIZE/ SCALE	RELATIVE BEGIN	DATA TYPE
JAPANESE (ON STF 2B; NOT AVAILABLE FOR PLACES 1000 TO 2500 AND MCD'S OR CCD'S UNDER 2500)	08		
CHINESE (ON STF 2B; NOT AVAILABLE FOR PLACES 1000 TO 2500 AND MCD'S OR CCD'S UNDER 2500)	09		
FILIPINO (ON STF 2B; NOT AVAILABLE FOR PLACES 1000 TO 2500 AND MCD'S OR CCD'S UNDER 2500)	10		
KOREAN (ON STF 2B; NOT AVAILABLE FOR PLACES 1000 TO 2500 AND MCD'S OR CCD'S UNDER 2500)	11		
ASIAN INDIAN (ON STF 2B; NOT AVAILABLE FOR PLACES 1000 TO 2500 AND MCD'S OR CCD'S UNDER 2500)	12		
VIETNAMESE (ON STF 2B; NOT AVAILABLE FOR PLACES 1000 TO 2500 AND MCD'S OR CCD'S UNDER 2500)	13		
HAWAIIAN (ON STF 2B; NOT AVAILABLE FOR PLACES 1000 TO 2500 AND MCD'S OR CCD'S UNDER 2500)	14		
GUAMANIAN (ON STF 2B; NOT AVAILABLE FOR PLACES 1000 TO 2500 AND MCD'S OR CCD'S UNDER 2500)	15		
SAMOAN (ON STF 2B; NOT AVAILABLE FOR PLACES 1000 TO 2500 AND MCD'S OR CCD'S UNDER 2500)	16		
NOT APPLICABLE TO STF 2	17		
OTHER 3/	18		
SPANISH ORIGIN TOTAL (SUBTOTAL OF 20-23)	19		
MEXICAN (ON STF 2B; NOT AVAILABLE FOR PLACES 1000 TO 2500 AND MCD'S OR CCD'S UNDER 2500)	20		
PUERTO RICAN (ON STF 2B; NOT AVAILABLE FOR PLACES 1000 TO 2500 AND MCD'S OR CCD'S UNDER 2500)	21		

RECORD A1

NAME	SIZE/ SCALE	RELATIVE BEGIN	DATA TYPE
	08		JAPANESE (CON STF 28; NOT AVAILABLE FOR PLACES 1000 TO 2500 AND MCD'S OR CCD'S UNDER 2500)
	09		CHINESE (CON STF 28; NOT AVAILABLE FOR PLACES 1000 TO 2500 AND MCD'S OR CCD'S UNDER 2500)
	10		FILIPINO (CON STF 28; NOT AVAILABLE FOR PLACES 1000 TO 2500 AND MCD'S OR CCD'S UNDER 2500)
	11		KOREAN (CON STF 28; NOT AVAILABLE FOR PLACES 1000 TO 2500 AND MCD'S OR CCD'S UNDER 2500)
	12		ASIAN INDIAN (CON STF 28; NOT AVAILABLE FOR PLACES 1000 TO 2500 AND MCD'S OR CCD'S UNDER 2500)
	13		VIETNAMESE (CON STF 28; NOT AVAILABLE FOR PLACES 1000 TO 2500 AND MCD'S OR CCD'S UNDER 2500)
	14		HAWAIIAN (CON STF 28; NOT AVAILABLE FOR PLACES 1000 TO 2500 AND MCD'S OR CCD'S UNDER 2500)
	15		GUAMANIAN (CON STF 28; NOT AVAILABLE FOR PLACES 1000 TO 2500 AND MCD'S OR CCD'S UNDER 2500)
	16		SAMOAN (CON STF 28; NOT AVAILABLE FOR PLACES 1000 TO 2500 AND MCD'S OR CCD'S UNDER 2500)
	17		NOT APPLICABLE TO STF 2
	18		OTHER 3/
	19		SPANISH ORIGIN TOTAL (SUBTOTAL OF 20-23)
	20		MEXICAN (CON STF 28; NOT AVAILABLE FOR PLACES 1000 TO 2500 AND MCD'S OR CCD'S UNDER 2500)
	21		PUERTO RICAN (CON STF 28; NOT AVAILABLE FOR PLACES 1000 TO 2500 AND MCD'S OR CCD'S UNDER 2500)

RECORD A1

NAME	SIZE/ SCALE	RELATIVE BEGIN	DATA TYPE
		22	CUBAN (ON STF 2B; NOT AVAILABLE FOR PLACES 1000 TO 2500 AND MCD'S OR CCD'S UNDER 2500)
		23	OTHER SPANISH (ON STF 2B; NOT AVAILABLE FOR PLACES 1000 TO 2500 AND MCD'S OR CCD'S UNDER 2500)
		24	WHITE NOT OF SPANISH ORIGIN (ON STF 2B; NOT AVAILABLE FOR PLACES 1000 TO 2500 AND MCD'S OR CCD'S UNDER 2500)
		25	BLACK NOT OF SPANISH ORIGIN (ON STF 2B; NOT AVAILABLE FOR PLACES 1000 TO 2500 AND MCD'S OR CCD'S UNDER 2500)
		26	AMERICAN INDIAN, ESKIMO, ALEUT, AND ASIAN AND PACIFIC ISLANDER NOT OF SPANISH ORIGIN 2/ (ON STF 2B; NOT AVAILABLE FOR PLACES 1000 TO 2500 AND MCD'S OR CCD'S UNDER 2500)
		27	OTHER NOT OF SPANISH ORIGIN 3/ (ON STF 2B; NOT AVAILABLE FOR PLACES 1000 TO 2500 AND MCD'S OR CCD'S UNDER 2500)

ANCESTRY 3 18 18 A IDENTIFIES SPECIFIC ANCESTRY GROUP
NOTE: NOT APPLICABLE TO STF 2;
FIELD IS BLANK.

BLOCKPT 1 21 21 A BLOCKED PORTION INDICATOR
NOTE: NOT APPLICABLE TO STF 2;
FIELD IS BLANK.

A BLANK INDICATES NOT
APPLICABLE OR THE TOTAL SUMMARY FOR A
GEOGRAPHIC AREA WHICH IS PARTIALLY
BLOCKED.

RECORD A1

NAME SIZE/SCALE RELATIVE BEGIN DATA TYPE

1 THIS SUMMARY IS FOR THE
BLOCKED PORTION OF A
GEOGRAPHIC AREA WHICH IS
PARTIALLY BLOCKED OR
A TOTAL SUMMARY FOR A
GEOGRAPHIC AREA WHICH IS
COMPLETELY BLOCKED.

FSTATUS 1 22 22 A FUNCTIONAL STATUS CODE

- A ACTIVE GOVERNMENTAL UNIT
RECOGNIZED FOR REVENUE
SHARING, EXCEPT SEMI-
INDEPENDENT PLACES, INDIAN
RESERVATIONS AND ALASKA
NATIVE VILLAGES
- B ACTIVE GOVERNMENTAL UNITS, NOT
RECOGNIZED FOR REVENUE SHARING
- C SEMI-INDEPENDENT PLACE
- I INACTIVE GOVERNMENTAL UNIT
- H NON-FUNCTIONING GOVERNMENTAL UNIT
- S STATISTICAL ENTITY
- F FALSE ENTITY
- R INDIAN RESERVATION OR ALASKA
NATIVE VILLAGE, RECOGNIZED
FOR REVENUE SHARING
- Q INDIAN RESERVATION OR ALASKA
NATIVE VILLAGE, NOT
RECOGNIZED FOR REVENUE
SHARING

FLAG1 1 23 23 A SUBSTITUTION FLAG
FIELD IS BLANK IF LESS THAN 20
PERCENT OF THE PERSONS OR YEAR-ROUND
HOUSING UNITS WERE SUBSTITUTED.

1 20 PERCENT OR MORE OF THE PERSONS
OR YEAR-ROUND HOUSING UNITS
WERE SUBSTITUTED.

RECORD A1

NAME SIZE/SCALE RELATIVE BEGIN DATA TYPE

1 THIS SUMMARY IS FOR THE
 BLOCKED PORTION OF A
 GEOGRAPHIC AREA WHICH IS
 PARTIALLY BLOCKED OR
 A TOTAL SUMMARY FOR A
 GEOGRAPHIC AREA WHICH IS
 COMPLETELY BLOCKED.

FSTATUS 1 22 22 A FUNCTIONAL STATUS CODE

- A ACTIVE GOVERNMENTAL UNIT
 RECOGNIZED FOR REVENUE
 SHARING, EXCEPT SEMI-
 INDEPENDENT PLACES, INDIAN
 RESERVATIONS AND ALASKA
 NATIVE VILLAGES
- B ACTIVE GOVERNMENTAL UNITS, NOT
 RECOGNIZED FOR REVENUE SHARING
- C SEMI-INDEPENDENT PLACE
- I INACTIVE GOVERNMENTAL UNIT
- N NON-FUNCTIONING GOVERNMENTAL UNIT
- S STATISTICAL ENTITY
- F FALSE ENTITY
- R INDIAN RESERVATION OR ALASKA
 NATIVE VILLAGE, RECOGNIZED
 FOR REVENUE SHARING
- Q INDIAN RESERVATION OR ALASKA
 NATIVE VILLAGE, NOT
 RECOGNIZED FOR REVENUE
 SHARING

FLAG1 1 23 23 A SUBSTITUTION FLAG
 FIELD IS BLANK IF LESS THAN 20
 PERCENT OF THE PERSONS OR YEAR-ROUND
 HOUSING UNITS WERE SUBSTITUTED.

1 20 PERCENT OR MORE OF THE PERSONS
 OR YEAR-ROUND HOUSING UNITS
 WERE SUBSTITUTED.

RECORD A1

NAME	SIZE/ SCALE	BEGIN	RELATIVE BEGIN	DATA TYPE
PARTCOU	1	24	24	A

COUNTY PART INDICATOR
 APPLICABLE ON STF 2A TO SUMMARY
 LEVELS 17, 23, 24, AND 32
 BLANK INDICATES OUTSIDE OF NEW
 ENGLAND OR SMSA OR PSEUDO-SMSA RECORD

1	COUNTY IS SPLIT BY SMSA
2	COUNTY IS NOT SPLIT BY SMSA

FILL1	6	25	25	A	FILLER
-------	---	----	----	---	--------

REGION	1	31	31	A	REGION CODE
1	NORTHEAST				
2	NORTH CENTRAL				
3	SOUTH				
4	WEST				

DIVISION	1	32	32	A	DIVISION CODE THIS IS THE FIRST DIGIT OF THE GEOGRAPHIC STATE CODE.
1	NEW ENGLAND				
2	MIDDLE ATLANTIC				
3	EAST NORTH CENTRAL				
4	WEST NORTH CENTRAL				
5	SOUTH ATLANTIC				
6	EAST SOUTH CENTRAL				
7	WEST SOUTH CENTRAL				
8	MOUNTAIN				
9	PACIFIC				

RECORD A1

NAME	SIZE/ SCALE	BEGIN	RELATIVE BEGIN	DATA TYPE	
STAGED	2	32	32	A	CENSUS STATE CODE SEE APPENDIX A
STATE	2	34	34	A	FIPS STATE CODE SEE APPENDIX A
SMSA	4	36	36	A	FIPS STANDARD METROPOLITAN STATISTICAL AREA (SMSA) CODE APPLICABLE ON STF 2A TO SUMMARY LEVELS 08, 17, 23, 24, AND 32. APPLICABLE ON STF 2B TO SUMMARY LEVELS 08, 11, 12, AND 31. APPLICABLE ON STF 2C TO SUMMARY LEVELS 07, 08, 11, 28, AND 31.
COUNTY	5	40	40	A	FIPS COUNTY CODE APPLICABLE ON STF 2A TO SUMMARY LEVELS 17, 23, 24, AND 32. APPLICABLE ON STF 2B TO SUMMARY LEVELS 11, 12, AND 31. APPLICABLE ON STF 2C TO SUMMARY LEVELS 11, 28, AND 31.
MCD	3	43	43	A	MINOR CIVIL DIVISION/CENSUS COUNTY DIVISION (MCD/CCD) CODE APPLICABLE ON STF 2B TO SUMMARY LEVEL 12.

RECORD A1

NAME SIZE/SCALE RELATIVE BEGIN DATA TYPE

STATEGED 2 32 32 A CENSUS STATE CODE
SEE APPENDIX A

STATE 2 34 34 A FIPS STATE CODE
SEE APPENDIX A

SMSA 4 36 36 A FIPS STANDARD METROPOLITAN
STATISTICAL AREA (SMSA) CODE
APPLICABLE ON STF 2A TO SUMMARY LEVELS
08, 17, 23, 24, AND 32.
APPLICABLE ON STF 2B TO SUMMARY LEVELS
08, 11, 12, AND 31.
APPLICABLE ON STF 2C TO SUMMARY LEVELS
07, 08, 11, 28, AND 31.

COUNTY 5 40 40 A FIPS COUNTY CODE
APPLICABLE ON STF 2A TO SUMMARY LEVELS
17, 23, 24, AND 32.
APPLICABLE ON STF 2B TO SUMMARY LEVELS
11, 12, AND 31.
APPLICABLE ON STF 2C TO SUMMARY LEVELS
11, 28, AND 31.

MCD 3 43 43 A MINOR CIVIL DIVISION/CENSUS
COUNTY DIVISION (MCD/CCD) CODE
APPLICABLE ON STF 2B TO SUMMARY LEVEL
12.

RECORD A1

NAME	SIZE/ SCALE	RELATIVE BEGIN	DATA TYPE	
PLACE	4	46	46	A

APPLICABLE ON STF 2C TO SUMMARY LEVEL 28.

PLACE 4 46 46 A CENSUS GEOGRAPHIC PLACE CODE

APPLICABLE ON STF 2A TO SUMMARY LEVELS 23 AND 24.

APPLICABLE ON STF 2B TO SUMMARY LEVEL 27.

APPLICABLE ON STF 2C TO SUMMARY LEVEL 27.

9999 IN THIS FIELD INDICATES
BALANCE OF HIGHER LEVEL ENTITY
OUTSIDE OF PLACE E.G.; REMAINDER
OF MCD OR OF COUNTY.

TRACT	6	50	50	A
-------	---	----	----	---

TRACT OR BLOCK NUMBERING
AREA (BNA) CODE

TRACT IS A FOUR-DIGIT BASIC
CODE WITH IMPLIED DECIMAL AND
2-DIGIT SUFFIX

APPLICABLE ON STF 2A TO SUMMARY LEVELS 24, 32.

999999 IN THIS FIELD INDICATES BNA OR
UNTRACTED REMAINDER OF A HIGHER LEVEL
ENTITY, E.G.; REMAINDER OF MCD.

TRACT4	4	50	50	A
--------	---	----	----	---

TRACT OR BLOCK NUMBERING AREA (BNA)

THIS IS THE 4-DIGIT BASIC CODE.
BNA SUMMARIES ARE NUMBERED BETWEEN
9901 AND 9989.

RECORD A1

NAME	SIZE/ SCALE	RELATIVE BEGIN	DATA TYPE
------	----------------	-------------------	--------------

TRACT2	2	54 54	A
--------	---	-------	---

TRACT OR BLOCK NUMBERING AREA (BNA)
THIS IS THE 2-DIGIT SUFFIX CODE.

BLKGRP	1	56 56	A
--------	---	-------	---

BLOCK GROUP CODE
(FIRST DIGIT OF BLOCK NUMBER)

NOTE: NOT APPLICABLE TO STF 2;
FIELD IS BLANK.

BLOCK	3	56 56	A
-------	---	-------	---

BLOCK CODE

NOTE: NOT APPLICABLE TO STF 2;
FIELD IS BLANK.

PARTPLAC	1	59 59	A
----------	---	-------	---

PLACE/PART INDICATOR

THIS INDICATOR WILL APPEAR
ON RECORDS WHICH MAY CONTAIN
DATA FOR A PART OF A PLACE.
APPLICABLE ON STF 2A TO SUMMARY LEVELS
23 AND 24.

APPLICABLE ON STF 2B TO SUMMARY LEVEL
27.

APPLICABLE ON STF 2C TO SUMMARY LEVEL
27.

0	NEITHER PLACE, NOR PLACE SEGMENT
1	RECORD SPLIT
2	NOT SPLIT

PARTTRCT	1	60 60	A
----------	---	-------	---

RECORD A1

NAME	SIZE/ SCALE	BEGIN	RELATIVE BEGIN	DATA TYPE
------	----------------	-------	-------------------	--------------

TRACT2	2	54	54	A
--------	---	----	----	---

TRACT OR BLOCK NUMBERING AREA (BNA)
THIS IS THE 2-DIGIT SUFFIX CODE.

BLKGRP	1	56	56	A
--------	---	----	----	---

BLOCK GROUP CODE
(FIRST DIGIT OF BLOCK NUMBER)

NOTE: NOT APPLICABLE TO STF 2;
FIELD IS BLANK.

BLOCK	3	56	56	A
-------	---	----	----	---

BLOCK CODE

NOTE: NOT APPLICABLE TO STF 2;
FIELD IS BLANK.

PARTPLAC	1	59	59	A
----------	---	----	----	---

PLACE/PART INDICATOR

THIS INDICATOR WILL APPEAR
ON RECORDS WHICH MAY CONTAIN
DATA FOR A PART OF A PLACE.
APPLICABLE ON STF 2A TO SUMMARY LEVELS
23 AND 24.

APPLICABLE ON STF 2B TO SUMMARY LEVEL
27.

APPLICABLE ON STF 2C TO SUMMARY LEVEL
27.

0	NEITHER PLACE, NOR PLACE SEGMENT RECORD
1	SPLIT
2	NOT SPLIT

PARTTRCT	1	60	60	A
----------	---	----	----	---

RECORD A1

NAME SIZE/SCALE RELATIVE BEGIN DATA TYPE

TRACT/PART INDICATOR

THIS INDICATOR WILL APPEAR ON RECORDS WHICH MAY CONTAIN DATA FOR A PART OF A TRACT OR BNA.
 APPLICABLE ON STF 2A TO SUMMARY LEVEL 24.

0 NEITHER TRACT, NOR TRACT SEGMENT RECORD
 1 SPLIT
 2 NOT SPLIT

PARTBLK 1 61 61 A BLOCK/PART INDICATOR

THIS INDICATOR WILL APPEAR ON RECORDS WHICH MAY CONTAIN DATA FOR A PART OF A BLOCK.

NOTE: NOT APPLICABLE TO STF 2
 NEITHER BLOCK, NOR BLOCK SEGMENT RECORD
 1 SPLIT
 2 NOT SPLIT

EDIND 1 62 62 A

ENUMERATION DISTRICT INDICATOR PREFIX; FIELD IS BLANK IF ED IS NONE OF THOSE LISTED BELOW:

NOTE: NOT APPLICABLE TO STF 2
 A HISTORIC AREAS OF OKLAHOMA (EXCLUDING URBANIZED AREAS); DISREGARD ALL OTHER AREAS.
 M MILITARY RESERVATION
 N INDIAN RESERVATION
 P NATIONAL OR STATE PARK OR FOREST LANDS

RECORD A1

NAME	SIZE/ SCALE	RELATIVE BEGIN	DATA TYPE
EDNUMBER	4	63	A
EDSUFFIX	1	67	A
SCSA	2	68	A
URBAREA	4	70	A

S OTHER SPECIAL PLACE
V CREWS OF VESSELS

EDNUMBER 4 63 63 A ENUMERATION DISTRICT NUMBER (ED) CODE

NOTE: NOT APPLICABLE TO STF 2

EDSUFFIX 1 67 67 A ENUMERATION DISTRICT SUFFIX
IF APPLICABLE, CONTAINS AN
ALPHABETIC CHARACTER A-Z.
OTHERWISE, SUFFIX WILL
BE BLANK.

NOTE: NOT APPLICABLE TO STF 2

SCSA 2 68 68 A FIPS STANDARD CONSOLIDATED
STATISTICAL AREA (SCSA) CODE
APPLICABLE ON STF 2A TO SUMMARY LEVELS
08, 17, 23, 24, AND 32.

APPLICABLE ON STF 2B TO SUMMARY LEVELS
06, 08, 11, 12, AND 31.

APPLICABLE ON STF 2C TO SUMMARY LEVELS
05 06, 07, 08, 11, 28, AND 31.

URBAREA 4 70 70 A URBANIZED AREA (UA) CODE
APPLICABLE ON STF 2B TO SUMMARY LEVEL 10
APPLICABLE ON STF 2C TO SUMMARY LEVELS
09 AND 10.

RECORD A1

NAME	SIZE/ SCALE	BEGIN	RELATIVE BEGIN	DATA TYPE
------	----------------	-------	-------------------	--------------

	S			OTHER SPECIAL PLACE CREWS OF VESSELS
	V			

EDNUMBER	4	63	63	A	ENUMERATION DISTRICT NUMBER (ED) CODE
----------	---	----	----	---	--

NOTE: NOT APPLICABLE TO STF 2

EDSUFFIX	1	67	67	A	ENUMERATION DISTRICT SUFFIX IF APPLICABLE, CONTAINS AN ALPHABETIC CHARACTER A-Z. OTHERWISE, SUFFIX WILL BE BLANK.
----------	---	----	----	---	---

NOTE: NOT APPLICABLE TO STF 2

SCSA	2	68	68	A	FIPS STANDARD CONSOLIDATED STATISTICAL AREA (SCSA) CODE APPLICABLE ON STF 2A TO SUMMARY LEVELS 08, 17, 23, 24, AND 32.
------	---	----	----	---	---

APPLICABLE ON STF 2B TO SUMMARY LEVELS
06, 08, 11, 12, AND 31.

APPLICABLE ON STF 2C TO SUMMARY LEVELS
05, 06, 07, 08, 11, 28, AND 31.

URBAREA	4	70	70	A	URBANIZED AREA (UA) CODE
---------	---	----	----	---	--------------------------

APPLICABLE ON STF 2B TO SUMMARY LEVEL 10

APPLICABLE ON STF 2C TO SUMMARY LEVELS
09 AND 10.

RECORD A1

NAME	SIZE/ SCALE	RELATIVE BEGIN	DATA TYPE
CONDIST	2	74 74	A

CONGRESSIONAL DISTRICT (CD) CODE
NOTE: NOT APPLICABLE TO STF 2

INDANV	3	76 76	A
--------	---	-------	---

INDIAN RESERVATION/ALASKA
NATIVE VILLAGE (ANV) CODE
APPLICABLE ON STF 2B TO SUMMARY LEVELS
30 AND 31.
APPLICABLE ON STF 2C TO SUMMARY LEVELS
29, 30, AND 31.

MCDSEQNO	4	79 79	A
----------	---	-------	---

MCD SEQUENCE NUMBER
(AVAILABLE IN 11 STATES)
APPLICABLE ON STF 2B TO SUMMARY LEVEL 12
APPLICABLE ON STF 2C TO SUMMARY LEVEL 28

FILL2	5	83 83	A
-------	---	-------	---

FILLER

WARD	2	88 88	A
------	---	-------	---

WARD
NOTE: NOT APPLICABLE TO STF 2

SEA	2	90 90	A
-----	---	-------	---

STATE ECONOMIC AREA (SEA) CODE
FOR NONMETROPOLITAN SEA'S A NUMERIC
CODE UNIQUE WITHIN STATE, IS ASSIGNED;
FOR METROPOLITAN SEA'S, AN ALPHABETIC
CODE UNIQUE WITHIN STATE, IS ASSIGNED.
APPLICABLE ON STF 2A TO SUMMARY LEVELS

RECORD A1

NAME	SIZE/ SCALE	BEGIN	RELATIVE BEGIN	DATA TYPE
------	----------------	-------	-------------------	--------------

ESR	3	92	92	A
-----	---	----	----	---

17, 23, 24, AND 32.
 APPLICABLE ON STF 2B TO SUMMARY LEVELS
 11, 12, AND 31.
 APPLICABLE ON STF 2C TO SUMMARY LEVELS
 11, 28, AND 31.

DOFFICE	4	95	95	A
---------	---	----	----	---

ECONOMIC SUB-REGION (ESR) CODE
 APPLICABLE ON STF 2A TO SUMMARY LEVELS
 17, 23, 24, AND 32.
 APPLICABLE ON STF 2B TO SUMMARY LEVELS
 11, 12, AND 31.
 APPLICABLE ON STF 2C TO SUMMARY LEVELS
 11, 28, AND 31.

SECOID	4	99	99	A
--------	---	----	----	---

DISTRICT OFFICE CODE
 IF DATA FOR THIS SUMMARY
 WERE COLLECTED FROM MORE
 THAN ONE DISTRICT OFFICE,
 THIS CODE WILL CONTAIN
 "9999."

SEQUENCE IDENTIFIER
 FIRST TWO DIGITS (99-100)
 IDENTIFY THE SEQUENCE OF
 THIS RECORD SEGMENT AS A
 PART OF THE CENSUS LOGICAL
 RECORD. SECOND TWO DIGITS (101-102)
 IDENTIFY THE TOTAL NUMBER OF
 RECORD SEGMENTS FOR EACH
 CENSUS LOGICAL RECORD.
 THE FIRST 102 CHARACTERS OF THE
 DATA WILL APPEAR ON EACH RECORD
 SEGMENT OF THE USER TAPES.
 THE FOLLOWING GEOGRAPHIC

RECORD A1

NAME SIZE/SCALE RELATIVE BEGIN DATA TYPE

17, 23, 24, AND 32.
 APPLICABLE ON STF 2B TO SUMMARY LEVELS 11, 12, AND 31.
 APPLICABLE ON STF 2C TO SUMMARY LEVELS 11, 28, AND 31.

ESR 3 92 92 A ECONOMIC SUB-REGION (ESR) CODE
 APPLICABLE ON STF 2A TO SUMMARY LEVELS 17, 23, 24, AND 32.
 APPLICABLE ON STF 2B TO SUMMARY LEVELS 11, 12, AND 31.
 APPLICABLE ON STF 2C TO SUMMARY LEVELS 11, 28, AND 31.

DOFFICE 4 95 95 A DISTRICT OFFICE CODE
 IF DATA FOR THIS SUMMARY WERE COLLECTED FROM MORE THAN ONE DISTRICT OFFICE, THIS CODE WILL CONTAIN "9999."

SEQOID 4 99 99 A SEQUENCE IDENTIFIER
 FIRST TWO DIGITS (99-100) IDENTIFY THE SEQUENCE OF THIS RECORD SEGMENT AS A PART OF THE CENSUS LOGICAL RECORD. SECOND TWO DIGITS (101-102) IDENTIFY THE TOTAL NUMBER OF RECORD SEGMENTS FOR EACH CENSUS LOGICAL RECORD. THE FIRST 102 CHARACTERS OF THE DATA WILL APPEAR ON EACH RECORD SEGMENT OF THE USER TAPES. THE FOLLOWING GEOGRAPHIC

RECORD A1

NAME SIZE/SCALE RELATIVE BEGIN DATA TYPE

DESCRIPTIVE DATA WILL APPEAR ON ONLY THE FIRST RECORD SEGMENT FOR A GIVEN SUMMARY.

SMSASIZE	1	103	103	A	STANDARD METROPOLITAN STATISTICAL AREA (SMSA) SIZE CODE
					APPLICABLE ON STF 2A TO SUMMARY LEVELS 08, 17, 23, 24, AND 32.
					APPLICABLE ON STF 2B TO SUMMARY LEVELS 08, 11, 12, AND 31.
					APPLICABLE ON STF 2C TO SUMMARY LEVELS 07, 08, 11, 28, AND 31.
					ZERO OR BLANK IF NOT IN AN SMSA
					UNDER 100,000
					100,000-249,999
					250,000-499,999
					500,000-999,999
					1,000,000-2,999,999
					3,000,000-14,999,999
					15,000,000 OR MORE
					SPLIT BY SMSA BOUNDARY

UATYPE	1	104	104	A	URBANIZED AREA (UA) TYPE
					APPLICABLE ON STF 2B TO SUMMARY LEVEL 10.
					APPLICABLE ON STF 2C TO SUMMARY LEVELS 09 AND 10.

	0				AREA IS IN A UA WHOSE LARGEST CENTRAL CITY HAS LESS THAN 50,000 POPULATION
	1				AREA IS IN A UA WITH AT LEAST ONE CENTRAL CITY THAT HAS A

RECORD A1

NAME	SIZE/ SCALE	RELATIVE BEGIN	DATA TYPE
	1	105	9

POPULATION OF 50,000 OR MORE.
THIS AREA IS SPLIT BY UA
TYPE.

UASIZE	1	105	105	A
				URBANIZED AREA (UA) SIZE

APPLICABLE ON STF 2B TO SUMMARY LEVEL
10.

APPLICABLE ON STF 2C TO SUMMARY LEVELS
09 AND 10.

ZERO OR BLANK IF NOT IN AN UA

- 1 UNDER 100,000
- 2 100,000 - 249,999
- 3 250,000 - 499,999
- 4 500,000 - 999,999
- 5 1,000,000 - 2,999,999
- 6 3,000,000 - 14,999,999
- 7 15,000,000 OR MORE
- 9 SPLIT BY SMSA BOUNDARY

PLACDESC	1	106	106	A
				PLACE DESCRIPTION

APPLICABLE ON STF 2A TO SUMMARY LEVELS
23 AND 24.

APPLICABLE ON STF 2B TO SUMMARY LEVEL
27.

APPLICABLE ON STF 2C TO SUMMARY LEVEL
27.

- 1 INCORPORATED CENTRAL CITY
OF SMSA NOT UA
- 2 INCORPORATED CENTRAL CITY
OF UA NOT SMSA
- 3 INCORPORATED CENTRAL CITY
OF SMSA AND UA
- 4 OTHER INCORPORATED PLACE
NOT PLACE; PART OF MCD/CCD
- 9

RECORD A1

NAME	SIZE/ SCALE	RELATIVE BEGIN	DATA TYPE
	1	105	105

POPULATION OF 50,000 OR MORE.
THIS AREA IS SPLIT BY UA
TYPE.

UASIZE	1	105	105	A	URBANIZED AREA (UA) SIZE
--------	---	-----	-----	---	--------------------------

APPLICABLE ON STF 2B TO SUMMARY LEVEL
10.

APPLICABLE ON STF 2C TO SUMMARY LEVELS
09 AND 10.

ZERO OR BLANK IF NOT IN AN UA

1	UNDER 100,000
2	100,000 - 249,999
3	250,000 - 499,999
4	500,000 - 999,999
5	1,000,000 - 2,999,999
6	3,000,000 - 14,999,999
7	15,000,000 OR MORE
9	SPLIT BY SMSA BOUNDARY

PLACDESC	1	106	106	A	PLACE DESCRIPTION
----------	---	-----	-----	---	-------------------

APPLICABLE ON STF 2A TO SUMMARY LEVELS
23 AND 24.

APPLICABLE ON STF 2B TO SUMMARY LEVEL
27.

APPLICABLE ON STF 2C TO SUMMARY LEVEL
27.

1	INCORPORATED CENTRAL CITY OF SMSA NOT UA
2	INCORPORATED CENTRAL CITY OF UA NOT SMSA
3	INCORPORATED CENTRAL CITY OF SMSA AND UA
4	OTHER INCORPORATED PLACE
9	NOT PLACE; PART OF MCD/CCD

RECORD A1

NAME	SIZE/ SCALE	RELATIVE BEGIN	DATA TYPE
	A		CENSUS DESIGNATED PLACE, CENTRAL CITY OF UA NOT SMSA
	B		CENSUS DESIGNATED PLACE, CENTRAL CITY OF SMSA AND UA
	C		CENSUS DESIGNATED PLACE IN UA WITH CC OF 50,000 OR MORE
	E		CENSUS DESIGNATED PLACE COEXTENSIVE WITH MCD OR COUNTY
	F		CENSUS DESIGNATED PLACE OF 1,000 OR MORE, NOT IN UA OR CDP IN UA WITH CC OF 50,000 OR LESS
	G		CDP IN HAWAII AND OUTLYING AREAS
	H		CDP IN ALASKA
	I		ZONA URBANA IN PUERTO RICO

PLACESIZE	2	107	107	A
				PLACE SIZE
				APPLICABLE ON STF 2A TO SUMMARY LEVELS 23 AND 24.
				APPLICABLE ON STF 2B TO SUMMARY LEVEL 27.
				APPLICABLE ON STF 2C TO SUMMARY LEVEL 27.
				NOT IN A PLACE
				UNDER 200
				200-499
				500-999
				1,000-1,499
				1,500-1,999
				2,000-2,499
				2,500-4,999
				5,000-9,999
				10,000-19,999
				20,000-24,999
				25,000-49,999
				50,000-99,999
				100,000-249,999
				250,000-499,999
				500,000-999,999
				1,000,000 OR MORE

XCITY	1	109	109	A
				EXTENDED CITY INDICATOR CODE
				APPLICABLE ON STF 2A TO SUMMARY LEVELS 23 AND 24.
				APPLICABLE ON STF 2B TO SUMMARY LEVEL 27.

RECORD A1

NAME SIZE/SCALE BEGIN RELATIVE BEGIN DATA TYPE

APPLICABLE ON STF 2C TO SUMMARY LEVEL 27.

A BLANK INDICATES NOT APPLICABLE OR SUMMARY IS NOT A PLACE OR PART OF A PLACE WHICH IS PARTIALLY URBAN AND PARTIALLY RURAL.

X THIS SUMMARY IS FOR A PLACE OR PART OF A PLACE WHICH IS PARTIALLY URBAN AND PARTIALLY RURAL.

CBD 1 110 110 A CENTRAL BUSINESS DISTRICT
 APPLICABLE ON STF 2A TO SUMMARY LEVELS 24 AND 32.

FIELD IS BLANK IF AREA IS NOT IN A CENTRAL BUSINESS DISTRICT

C CENTRAL BUSINESS DISTRICT

MCDCCDSZ 2 111 111 A MINOR CIVIL DIVISION/
 CENSUS COUNTY DIVISION
 (MCD/CCD) SIZE

APPLICABLE ON STF 2B TO SUMMARY LEVEL 12.

APPLICABLE ON STF 2C TO SUMMARY LEVEL 28.

- 01 UNDER 200
- 02 200-499
- 03 500-999
- 04 1,000-1,499
- 05 1,500-1,999
- 06 2,000-2,499
- 07 2,500-4,999
- 08 5,000-9,999

RECORD A1

NAME SIZE/SCALE RELATIVE BEGIN DATA TYPE

APPLICABLE ON STF 2C TO SUMMARY LEVEL 27.

A BLANK INDICATES NOT APPLICABLE OR SUMMARY IS NOT A PLACE OR PART OF A PLACE WHICH IS PARTIALLY URBAN AND PARTIALLY RURAL.

X THIS SUMMARY IS FOR A PLACE OR PART OF A PLACE WHICH IS PARTIALLY URBAN AND PARTIALLY RURAL.

CBD 1 110 110 A

CENTRAL BUSINESS DISTRICT

APPLICABLE ON STF 2A TO SUMMARY LEVELS 24 AND 32.

FIELD IS BLANK IF AREA IS NOT IN A CENTRAL BUSINESS DISTRICT

C CENTRAL BUSINESS DISTRICT

MCDCCDSZ 2 111 111 A

MINOR CIVIL DIVISION/
CENSUS COUNTY DIVISION
(MCD/CCD) SIZE

APPLICABLE ON STF 2B TO SUMMARY LEVEL 12.

APPLICABLE ON STF 2C TO SUMMARY LEVEL 28.

- 01 UNDER 200
- 02 200-499
- 03 500-999
- 04 1,000-1,499
- 05 1,500-1,999
- 06 2,000-2,499
- 07 2,500-4,999
- 08 5,000-9,999

RECORD A1

NAME	SIZE/ SCALE	RELATIVE BEGIN	DATA TYPE
	09	10,000-19,999	
	10	20,000-24,999	
	11	25,000-49,999	
	12	50,000-99,999	
	13	100,000-249,999	
	14	250,000-499,999	
	15	500,000-999,999	
	16	1,000,000 OR MORE	

INDSUBR 3 113 113 A INDIAN SUBRESERVATION

NOTE: NOT APPLICABLE TO STF 2

FIPSPLAC 5 116 116 A FIPS PLACE CODE

NOTE: NOT APPLICABLE TO STF 2

SFAR 2 121 121 A STANDARD FEDERAL ADMINISTRATIVE REGION
 APPLICABLE ON STF 2A TO SUMMARY LEVELS 08, 17, 23, 24, AND 32.

APPLICABLE ON STF 2B TO SUMMARY LEVELS 04, 06, 08, 10, 11, 12, 27, 30, AND 31

APPLICABLE ON STF 2C TO SUMMARY LEVELS 04, 06, 08, 10, 11, 27, 28, 30, AND 31

LONGITUD 7 123 123 A LONGITUDE

NOTE: NOT APPLICABLE TO STF 2

RECORD A1

NAME SIZE/SCALE RELATIVE BEGIN DATA TYPE

LATITUDE 6 130 130 A LATITUDE

NOTE: NOT APPLICABLE TO STF 2

LANDAREA 9/-1 136 136 A LAND AREA (SQUARE KILOMETERS TO THE NEAREST TENTH)

NOTE: NOT APPLICABLE TO STF 2

AREANAME 60 145 145 A AREA NAME

SUPFLG01 1 205 205 A TOTAL POPULATION SUPPRESSION FLAG

A 1 IN THIS FIELD INDICATES PRIMARY SUPPRESSION BECAUSE THERE ARE FEWER THAN 15 PERSONS IN THE GEOGRAPHIC AREA BEING SUMMARIZED. IT WILL AFFECT THE FOLLOWING TABLES:
 A9, A10, A18, A21, A56 (CELLS 1-26),
 A60 (CELLS 1-18), A61 (CELLS 1-6),
 A62 (CELLS 1-10)
 BLANK = NO SUPPRESSION

SUPPRESSION

SUPFLG02 1 206 206 A YEAR-ROUND HOUSING UNIT FLAG

A 1 IN THIS FIELD INDICATES PRIMARY SUPPRESSION BECAUSE THERE ARE FEWER THAN 5 YEAR ROUND HOUSING UNITS IN THE GEOGRAPHIC AREA BEING SUMMARIZED OR COMPLEMENTARY SUPPRESSION

RECORD A1

NAME	SIZE/ SCALE	BEGIN	RELATIVE BEGIN	DATA TYPE
LATITUDE	6	130	130	A LATITUDE

NOTE: NOT APPLICABLE TO STF 2

LANDAREA	9/-1	136	136	A LAND AREA (SQUARE KILOMETERS TO THE NEAREST TENTH)
----------	------	-----	-----	--

NOTE: NOT APPLICABLE TO STF 2

AREANAME	60	145	145	A AREA NAME
----------	----	-----	-----	-------------

SUPFLG01	1	205	205	A TOTAL POPULATION SUPPRESSION FLAG
----------	---	-----	-----	-------------------------------------

A 1 IN THIS FIELD INDICATES PRIMARY SUPPRESSION BECAUSE THERE ARE FEWER THAN 15 PERSONS IN THE GEOGRAPHIC AREA BEING SUMMARIZED. IT WILL AFFECT THE FOLLOWING TABLES:
A9, A10, A18, A21, A56 (CELLS 1-26), A60 (CELLS 1-18), A61 (CELLS 1-4), A62 (CELLS 1-10)
BLANK = NO SUPPRESSION

SUPPRESSION

SUPFLG02	1	206	206	A YEAR-ROUND HOUSING UNIT FLAG
----------	---	-----	-----	--------------------------------

A 1 IN THIS FIELD INDICATES PRIMARY SUPPRESSION BECAUSE THERE ARE FEWER THAN 5 YEAR ROUND HOUSING UNITS IN THE GEOGRAPHIC AREA BEING SUMMARIZED OR COMPLEMENTARY SUPPRESSION

RECORD A1

NAME SIZE/SCALE BEGIN RELATIVE BEGIN DATA TYPE

IS APPLIED IT WILL AFFECT THE FOLLOWING TABLES:
 A22, A34, A35 (CELLS 1-9),
 A36 (CELL 1), A37 (CELL 1),
 A38 (CELL 1), A39 (CELLS 1-4)
 BLANK = NO SUPPRESSION

1 SUPPRESSION

SUPFLG03 1 207 207 A OCCUPIED HOUSING UNITS FLAG

A 1 IN THIS FIELD INDICATES PRIMARY SUPPRESSION BECAUSE THERE ARE FEWER THAN 5 OCCUPIED HOUSING UNITS IN THE GEOGRAPHIC AREA BEING SUMMARIZED OR COMPLEMENTARY SUPPRESSION IS APPLIED. IT WILL AFFECT THE FOLLOWING TABLES: A2, A6 (CELLS 3-4), A14, A15 (CELLS 1-77), A16 (CELLS 1-14), A17 (CELLS 1-10), A19 (CELLS 1-42), A20, A23, A24, A25, A26 (CELLS 1-7), A35 (CELLS 19-45), A36 (CELL 2), A37 (CELLS 5-8), A38 (CELLS 3-5), A39 (CELLS 9-20)
 BLANK = NO SUPPRESSION

1 SUPPRESSION

SUPFLG04 1 208 208 A OWNER OR RENTER HOUSING UNITS SUPPRESSION FLAG

A 1 IN THIS FIELD INDICATES PRIMARY SUPPRESSION BECAUSE THERE ARE FEWER THAN 5 HOUSING UNITS IN BOTH THE OWNER AND RENTER CATEGORIES IN THE GEOGRAPHIC AREA BEING SUMMARIZED OR COMPLEMENTARY SUPPRESSION IS APPLIED. IT WILL AFFECT THE FOLLOWING TABLES: A15 (CELLS 78-154),

RECORD A1

NAME	SIZE/ SCALE	BEGIN	RELATIVE BEGIN	DATA TYPE

A16 (CELLS 15-28), A17 (CELLS 11-20)
 A19 (CELLS 43-84), A26 (CELLS 8-14),
 A35 (CELLS 10-18), A36 (CELLS 3-4),
 A37 (CELL 2), A38 (CELL 2), A39
 (CELLS 5-8)
 BLANK = NO SUPPRESSION

				1	SUPPRESSION
--	--	--	--	---	-------------

SUPFLG05	1	209	209	A	OWNER HOUSING UNITS SUPPRESSION FLAG
----------	---	-----	-----	---	---

A 1 IN THIS FIELD INDICATES PRIMARY
 SUPPRESSION BECAUSE THERE
 ARE FEWER THAN 5 OWNER
 HOUSING UNITS IN
 THE GEOGRAPHIC AREA
 BEING SUMMARIZED OR
 COMPLEMENTARY SUPPRESSION
 IS APPLIED. IT WILL AFFECT
 THE FOLLOWING TABLES:
 A27, A28, A30, A31
 BLANK = NO SUPPRESSION

				1	SUPPRESSION
--	--	--	--	---	-------------

SUPFLG06	1	210	210	A	RENTER HOUSING UNITS SUPPRESSION FLAG
----------	---	-----	-----	---	--

A 1 IN THIS FIELD INDICATES PRIMARY
 SUPPRESSION BECAUSE THERE
 ARE FEWER THAN 5 RENTER
 HOUSING UNITS IN THE
 GEOGRAPHIC AREA BEING
 SUMMARIZED OR COMPLEMENTARY
 SUPPRESSION IS APPLIED. IT
 WILL AFFECT THE FOLLOWING TABLES:
 A29, A32, A33
 BLANK = NO SUPPRESSION

				1	SUPPRESSION
--	--	--	--	---	-------------

RECORD A1

NAME SIZE/ SCALE RELATIVE DATA TYPE

A16 (CELLS 15-28), A17 (CELLS 11-20)
 A19 (CELLS 43-84), A26 (CELLS 8-14),
 A35 (CELLS 10-18), A36 (CELLS 3-4),
 A37 (CELL 2), A38 (CELL 2), A39
 (CELLS 5-8)
 BLANK = NO SUPPRESSION

1 SUPPRESSION

SUPFL005 1 209 209 A OWNER HOUSING UNITS
 SUPPRESSION FLAG

A 1 IN THIS FIELD INDICATES PRIMARY
 SUPPRESSION BECAUSE THERE
 ARE FEWER THAN 5 OWNER
 HOUSING UNITS IN
 THE GEOGRAPHIC AREA
 BEING SUMMARIZED OR
 COMPLEMENTARY SUPPRESSION
 IS APPLIED. IT WILL AFFECT
 THE FOLLOWING TABLES:
 A27, A28, A30, A31
 BLANK = NO SUPPRESSION

1 SUPPRESSION

SUPFL006 1 210 210 A RENTER HOUSING UNITS SUPPRESSION
 FLAG

A 1 IN THIS FIELD INDICATES PRIMARY
 SUPPRESSION BECAUSE THERE
 ARE FEWER THAN 5 RENTER
 HOUSING UNITS IN THE
 GEOGRAPHIC AREA BEING
 SUMMARIZED OR COMPLEMENTARY
 SUPPRESSION IS APPLIED. IT
 WILL AFFECT THE FOLLOWING TABLES:
 A29, A32, A33
 BLANK = NO SUPPRESSION

1 SUPPRESSION

RECORD A1

NAME	SIZE/ SCALE	RELATIVE BEGIN	DATA TYPE	
BSUM00	1	211	A	B FLAG SUMMARY LEVEL THIS IS AN INDICATOR FOR THE PRESENCE OF THE TOTAL SUMMARY IN THE B RECORD. RECORD NOT PRESENT (SUPPRESSED) RECORD PRESENT (MAY BE PARTIALLY SUPPRESSED)
BSUM01	1	212	A	B FLAG SUMMARY LEVEL 01 THIS IS AN INDICATOR FOR THE PRESENCE OF THE WHITE SUMMARY IN THE B RECORD. RECORD NOT PRESENT (SUPPRESSED) RECORD PRESENT (MAY BE PARTIALLY SUPPRESSED)
BSUM02	1	213	A	B FLAG SUMMARY LEVEL 02 THIS IS AN INDICATOR FOR THE PRESENCE OF THE BLACK SUMMARY IN THE B RECORD. RECORD NOT PRESENT (SUPPRESSED) RECORD PRESENT (MAY BE PARTIALLY SUPPRESSED)
BSUM03	1	214	A	B FLAG SUMMARY LEVEL 03 THIS IS AN INDICATOR FOR THE PRESENCE OF THE AMERICAN INDIAN, ESKIMO, AND ALEUT SUMMARY (SUBTOTAL OF SUMMARIES 04, 05, AND 06). RECORD NOT PRESENT (SUPPRESSED) RECORD PRESENT (MAY BE PARTIALLY SUPPRESSED)
BSUM04	1	215	A	B FLAG SUMMARY LEVEL 04 THIS IS AN INDICATOR FOR THE PRESENCE OF THE AMERICAN INDIAN SUMMARY ON THE B RECORD.

RECORD A1

NAME	SIZE/ SCALE	BEGIN	RELATIVE BEGIN	DATA TYPE	
BSUM05	1	216	0	A	RECORD NOT PRESENT (SUPPRESSED)
			1		RECORD PRESENT (MAY BE PARTIALLY SUPPRESSED)
BSUM06	1	217	0	A	B FLAG SUMMARY LEVEL 05 THIS IS AN INDICATOR FOR THE PRESENCE OF THE ESKIMO SUMMARY IN THE B RECORD. RECORD NOT PRESENT (SUPPRESSED)
			1		RECORD PRESENT (MAY BE PARTIALLY SUPPRESSED)
BSUM07	1	218	0	A	B FLAG SUMMARY LEVEL 06 THIS IS AN INDICATOR FOR THE PRESENCE OF THE ALEUT SUMMARY IN THE B RECORD. RECORD NOT PRESENT (SUPPRESSED)
			1		RECORD PRESENT (MAY BE PARTIALLY SUPPRESSED)
BSUM08	1	219	0	A	B FLAG SUMMARY LEVEL 07 THIS IS AN INDICATOR FOR THE PRESENCE OF THE ASIAN AND PACIFIC ISLANDER (SUBTOTAL OF 08-16) SUMMARY IN THE B RECORD. RECORD NOT PRESENT (SUPPRESSED)
			1		RECORD PRESENT (MAY BE PARTIALLY SUPPRESSED)
BSUM09	1	220	0	A	B FLAG SUMMARY LEVEL 08 THIS IS AN INDICATOR FOR THE PRESENCE OF THE JAPANESE SUMMARY IN THE B RECORD. RECORD NOT PRESENT (SUPPRESSED)
			1		RECORD PRESENT (MAY BE PARTIALLY SUPPRESSED)
BSUM09	1	220	0	A	B FLAG SUMMARY LEVEL 09
			1		B FLAG SUMMARY LEVEL 09

RECORD A1

NAME	SIZE/ SCALE	BEGIN	RELATIVE BEGIN	DATA TYPE	
BSUM05	1	216	0	0	RECORD NOT PRESENT (SUPPRESSED)
			1	1	RECORD PRESENT (MAY BE PARTIALLY SUPPRESSED)
BSUM05	1	216	216	A	B FLAG SUMMARY LEVEL 05 THIS IS AN INDICATOR FOR THE PRESENCE OF THE ESKIMO SUMMARY IN THE B RECORD. RECORD NOT PRESENT (SUPPRESSED) RECORD PRESENT (MAY BE PARTIALLY SUPPRESSED)
				A	B FLAG SUMMARY LEVEL 06 THIS IS AN INDICATOR FOR THE PRESENCE OF THE ALEUT SUMMARY IN THE B RECORD. RECORD NOT PRESENT (SUPPRESSED) RECORD PRESENT (MAY BE PARTIALLY SUPPRESSED)
BSUM06	1	217	0	0	RECORD NOT PRESENT (SUPPRESSED)
			1	1	RECORD PRESENT (MAY BE PARTIALLY SUPPRESSED)
BSUM06	1	217	217	A	B FLAG SUMMARY LEVEL 07 THIS IS AN INDICATOR FOR THE PRESENCE OF THE ASIAN AND PACIFIC ISLANDER (SUBTOTAL OF 08-16) SUMMARY IN THE B RECORD. RECORD NOT PRESENT (SUPPRESSED) RECORD PRESENT (MAY BE PARTIALLY SUPPRESSED)
				A	B FLAG SUMMARY LEVEL 08 THIS IS AN INDICATOR FOR THE PRESENCE OF THE JAPANESE SUMMARY IN THE B RECORD. RECORD NOT PRESENT (SUPPRESSED) RECORD PRESENT (MAY BE PARTIALLY SUPPRESSED)
BSUM07	1	218	0	0	RECORD NOT PRESENT (SUPPRESSED)
			1	1	RECORD PRESENT (MAY BE PARTIALLY SUPPRESSED)
BSUM07	1	218	218	A	B FLAG SUMMARY LEVEL 09 THIS IS AN INDICATOR FOR THE PRESENCE OF THE ALEUT SUMMARY IN THE B RECORD. RECORD NOT PRESENT (SUPPRESSED) RECORD PRESENT (MAY BE PARTIALLY SUPPRESSED)
				A	B FLAG SUMMARY LEVEL 10 THIS IS AN INDICATOR FOR THE PRESENCE OF THE ASIAN AND PACIFIC ISLANDER (SUBTOTAL OF 08-16) SUMMARY IN THE B RECORD. RECORD NOT PRESENT (SUPPRESSED) RECORD PRESENT (MAY BE PARTIALLY SUPPRESSED)
BSUM08	1	219	0	0	RECORD NOT PRESENT (SUPPRESSED)
			1	1	RECORD PRESENT (MAY BE PARTIALLY SUPPRESSED)
BSUM08	1	219	219	A	B FLAG SUMMARY LEVEL 11 THIS IS AN INDICATOR FOR THE PRESENCE OF THE JAPANESE SUMMARY IN THE B RECORD. RECORD NOT PRESENT (SUPPRESSED) RECORD PRESENT (MAY BE PARTIALLY SUPPRESSED)
				A	B FLAG SUMMARY LEVEL 12 THIS IS AN INDICATOR FOR THE PRESENCE OF THE JAPANESE SUMMARY IN THE B RECORD. RECORD NOT PRESENT (SUPPRESSED) RECORD PRESENT (MAY BE PARTIALLY SUPPRESSED)
BSUM09	1	220	0	0	RECORD NOT PRESENT (SUPPRESSED)
			1	1	RECORD PRESENT (MAY BE PARTIALLY SUPPRESSED)
BSUM09	1	220	220	A	B FLAG SUMMARY LEVEL 13 THIS IS AN INDICATOR FOR THE PRESENCE OF THE JAPANESE SUMMARY IN THE B RECORD. RECORD NOT PRESENT (SUPPRESSED) RECORD PRESENT (MAY BE PARTIALLY SUPPRESSED)
				A	B FLAG SUMMARY LEVEL 14 THIS IS AN INDICATOR FOR THE PRESENCE OF THE JAPANESE SUMMARY IN THE B RECORD. RECORD NOT PRESENT (SUPPRESSED) RECORD PRESENT (MAY BE PARTIALLY SUPPRESSED)

RECORD A1

NAME	SIZE/ SCALE	RELATIVE BEGIN	DATA TYPE	
BSUM10	1	221	221	<p>A B FLAG SUMMARY LEVEL 10 THIS IS AN INDICATOR FOR THE PRESENCE OF THE CHINESE SUMMARY IN THE B RECORD. RECORD NOT PRESENT (SUPPRESSED) RECORD PRESENT (MAY BE PARTIALLY SUPPRESSED)</p>
BSUM11	1	222	222	<p>A B FLAG SUMMARY LEVEL 11 THIS IS AN INDICATOR FOR THE PRESENCE OF THE FILIPINO SUMMARY IN THE B RECORD. RECORD NOT PRESENT (SUPPRESSED) RECORD PRESENT (MAY BE PARTIALLY SUPPRESSED)</p>
BSUM12	1	223	223	<p>A B FLAG SUMMARY LEVEL 12 THIS IS AN INDICATOR FOR THE PRESENCE OF THE ASIAN INDIAN SUMMARY IN THE B RECORD. RECORD NOT PRESENT (SUPPRESSED) RECORD PRESENT (MAY BE PARTIALLY SUPPRESSED)</p>
BSUM13	1	224	224	<p>A B FLAG SUMMARY LEVEL 13 THIS IS AN INDICATOR FOR THE PRESENCE OF THE VIETNAMESE SUMMARY IN THE B RECORD. RECORD NOT PRESENT (SUPPRESSED) RECORD PRESENT (MAY BE PARTIALLY SUPPRESSED)</p>

RECORD A1

NAME	SIZE/ SCALE	BEGIN	RELATIVE BEGIN	DATA TYPE	
BSUM14	1	225	225	A	B FLAG SUMMARY LEVEL 14 THIS IS AN INDICATOR FOR THE PRESENCE OF THE HAWAIIAN SUMMARY IN THE B RECORD. RECORD NOT PRESENT (SUPPRESSED) RECORD PRESENT (MAY BE PARTIALLY SUPPRESSED)
BSUM15	1	226	226	A	B FLAG SUMMARY LEVEL 15 THIS IS AN INDICATOR FOR THE PRESENCE OF THE GUAMANIAN SUMMARY IN THE B RECORD. RECORD NOT PRESENT (SUPPRESSED) RECORD PRESENT (MAY BE PARTIALLY SUPPRESSED)
BSUM16	1	227	227	A	B FLAG SUMMARY LEVEL 16 THIS IS AN INDICATOR FOR THE PRESENCE OF THE SAMOAN SUMMARY IN THE B RECORD. RECORD NOT PRESENT (SUPPRESSED) RECORD PRESENT (MAY BE PARTIALLY SUPPRESSED) BSUM17 IS NOT APPLICABLE TO STF 1 OR STF 2
BSUM18	1	228	228	A	B FLAG SUMMARY LEVEL 18 THIS IS AN INDICATOR FOR THE PRESENCE OF THE OTHER RACES SUMMARY IN THE B RECORD. RECORD NOT PRESENT (SUPPRESSED) RECORD PRESENT (MAY BE PARTIALLY SUPPRESSED)
BSUM19	1	229	229	A	B FLAG SUMMARY LEVEL 19 THIS IS AN INDICATOR FOR THE PRESENCE OF THE SPANISH ORIGIN (TOTAL) SUMMARY IN THE B RECORD.

RECORD A1

NAME	SIZE/ SCALE	BEGIN	RELATIVE BEGIN	DATA TYPE	
BSUM14	1	225	225	A	B FLAG SUMMARY LEVEL 14 THIS IS AN INDICATOR FOR THE PRESENCE OF THE HAWAIIAN SUMMARY IN THE B RECORD. RECORD NOT PRESENT (SUPPRESSED) RECORD PRESENT (MAY BE PARTIALLY SUPPRESSED)
BSUM15	1	226	226	A	B FLAG SUMMARY LEVEL 15 THIS IS AN INDICATOR FOR THE PRESENCE OF THE GUAMANIAN SUMMARY IN THE B RECORD. RECORD NOT PRESENT (SUPPRESSED) RECORD PRESENT (MAY BE PARTIALLY SUPPRESSED)
BSUM16	1	227	227	A	B FLAG SUMMARY LEVEL 16 THIS IS AN INDICATOR FOR THE PRESENCE OF THE SAMOAN SUMMARY IN THE B RECORD. RECORD NOT PRESENT (SUPPRESSED) RECORD PRESENT (MAY BE PARTIALLY SUPPRESSED)
BSUM18	1	228	228	A	B FLAG SUMMARY LEVEL 18 THIS IS AN INDICATOR FOR THE PRESENCE OF THE OTHER RACES SUMMARY IN THE B RECORD. RECORD NOT PRESENT (SUPPRESSED) RECORD PRESENT (MAY BE PARTIALLY SUPPRESSED)
BSUM19	1	229	229	A	B FLAG SUMMARY LEVEL 19 THIS IS AN INDICATOR FOR THE PRESENCE OF THE SPANISH ORIGIN (TOTAL) SUMMARY IN THE B RECORD.

BSUM17 IS NOT APPLICABLE TO STF 1
OR STF 2

RECORD A1

NAME	SIZE/ SCALE	BEGIN	RELATIVE BEGIN	DATA TYPE	
BSUM20	1	230	0		RECORD NOT PRESENT (SUPPRESSED)
			1	A	RECORD PRESENT (MAY BE PARTIALLY SUPPRESSED)
BSUM21	1	231	0	B	FLAG SUMMARY LEVEL 20 THIS IS AN INDICATOR FOR THE PRESENCE OF THE MEXICAN SUMMARY IN THE B RECORD.
			1	A	RECORD NOT PRESENT (SUPPRESSED) RECORD PRESENT (MAY BE PARTIALLY SUPPRESSED)
BSUM22	1	232	0	B	FLAG SUMMARY LEVEL 21 THIS IS AN INDICATOR FOR THE PRESENCE OF THE PUERTO RICAN SUMMARY IN THE B RECORD.
			1	A	RECORD NOT PRESENT (SUPPRESSED) RECORD PRESENT (MAY BE PARTIALLY SUPPRESSED)
BSUM23	1	233	0	B	FLAG SUMMARY LEVEL 22 THIS IS AN INDICATOR FOR THE PRESENCE OF THE CUBAN SUMMARY IN THE B RECORD.
			1	A	RECORD NOT PRESENT (SUPPRESSED) RECORD PRESENT (MAY BE PARTIALLY SUPPRESSED)
BSUM24	1	234	0	B	FLAG SUMMARY LEVEL 23 THIS IS AN INDICATOR FOR THE PRESENCE OF THE OTHER SPANISH SUMMARY IN THE B RECORD.
			1	A	RECORD NOT PRESENT (SUPPRESSED) RECORD PRESENT (MAY BE PARTIALLY SUPPRESSED)

NAME	SIZE/ SCALE	BEGIN	RELATIVE BEGIN	DATA TYPE	
RECORD A1					
BSUM25	1	235	235	A	B FLAG SUMMARY LEVEL 25 THIS IS AN INDICATOR FOR THE PRESENCE OF THE WHITE - NOT OF SPANISH ORIGIN SUMMARY IN THE B RECORD. RECORD NOT PRESENT (SUPPRESSED) RECORD PRESENT (MAY BE PARTIALLY SUPPRESSED)
BSUM26	1	236	236	A	B FLAG SUMMARY LEVEL 26 THIS IS AN INDICATOR FOR THE PRESENCE OF THE AMERICAN INDIAN, ESKIMO, ALEUT, AND ASIAN AND PACIFIC ISLANDER NOT OF SPANISH ORIGIN SUMMARY IN THE B RECORD. RECORD NOT PRESENT (SUPPRESSED) RECORD PRESENT (MAY BE PARTIALLY SUPPRESSED)
BSUM27	1	237	237	A	B FLAG SUMMARY LEVEL 27 THIS IS AN INDICATOR FOR THE PRESENCE OF THE OTHER - NOT OF SPANISH ORIGIN SUMMARY IN THE B RECORD. RECORD NOT PRESENT (SUPPRESSED) RECORD PRESENT (MAY BE PARTIALLY SUPPRESSED)
FILL3	15	238	238	A	FILLER

NAME	SIZE/ SCALE	BEGIN	RELATIVE BEGIN	DATA TYPE	RECORD A1		
					0	1	
BSUM25	1	235	235	A	0		THIS IS AN INDICATOR FOR THE PRESENCE OF THE WHITE - NOT OF SPANISH ORIGIN SUMMARY IN THE B RECORD. RECORD NOT PRESENT (SUPPRESSED) RECORD PRESENT (MAY BE PARTIALLY SUPPRESSED)
					1		
BSUM26	1	236	236	A	0		B FLAG SUMMARY LEVEL 25 THIS IS AN INDICATOR FOR THE PRESENCE OF BLACK - NOT OF SPANISH ORIGIN SUMMARY IN THE B RECORD. RECORD NOT PRESENT (SUPPRESSED) RECORD PRESENT (MAY BE PARTIALLY SUPPRESSED)
					1		
BSUM27	1	237	237	A	0		B FLAG SUMMARY LEVEL 26 THIS IS AN INDICATOR FOR THE PRESENCE OF THE AMERICAN INDIAN, ESKIMO, ALEUT, AND ASIAN AND PACIFIC ISLANDER NOT OF SPANISH ORIGIN SUMMARY IN THE B RECORD. RECORD NOT PRESENT (SUPPRESSED) RECORD PRESENT (MAY BE PARTIALLY SUPPRESSED)
					1		
FILL3	15	238	238	A	0		B FLAG SUMMARY LEVEL 27 THIS IS AN INDICATOR FOR THE PRESENCE OF THE OTHER - NOT OF SPANISH ORIGIN SUMMARY IN THE B RECORD. RECORD NOT PRESENT (SUPPRESSED) RECORD PRESENT (MAY BE PARTIALLY SUPPRESSED)
					1		
							FILLER

RECORD A1

SIZE/ SCALE	BEGIN	RELATIVE BEGIN	DATA TYPE	NUMBER OF CELLS
9	253	253	N	1

NAME
TABLE A1
(TABA1)

PERSONS
THIS TABLE HAS NO SUPPRESSION
UNIVERSE: PERSONS

TABLE A2
(TABA2)

9	262	262	N	1
---	-----	-----	---	---

FAMILIES
SUPFLG03 APPLIES TO ALL CELLS
UNIVERSE: FAMILIES

TABLE A3
(TABA3)

9	271	271	N	1
---	-----	-----	---	---

HOUSEHOLDS
THIS TABLE HAS NO SUPPRESSION
UNIVERSE: HOUSEHOLDS

SEE FOOTNOTE 1

HOUSEHOLDS

TABLE A4
(TABA4)

9	280	280	N	1
---	-----	-----	---	---

HOUSING UNITS
THIS TABLE HAS NO SUPPRESSION
UNIVERSE: HOUSING UNITS (INCLUDING
VACANT SEASONAL AND MIGRATORY UNITS)

SEE FOOTNOTE 4

HOUSING UNITS

RECORD A1

SIZE/ SCALE	RELATIVE BEGIN	DATA TYPE	NUMBER OF CELLS
9	289 289	N	1

TABLE A5
(TAB A5)

VACANT SEASONAL AND MIGRATORY
HOUSING UNITS
THIS TABLE HAS NO SUPPRESSION
UNIVERSE: VACANT SEASONAL AND MIGRATORY
HOUSING UNITS

SEE FOOTNOTE 4

VACANT SEASONAL AND MIGRATORY
HOUSING UNITS

TABLE A6
(TAB A6)

9	298 298	N	5
---	---------	---	---

TENURE AND VACANCY STATUS (5)
NO SUPPRESSION IN CELLS 1-2
SUPFLG03 APPLIES TO CELLS 3-4
NO SUPPRESSION IN CELL 5
UNIVERSE: YEAR-ROUND HOUSING UNITS

SEE FOOTNOTE 1

TOTAL
OCCUPIED
OWNER OCCUPIED
RENTER OCCUPIED
VACANT

TABLE A7
(TAB A7)

9	343 343	N	3
---	---------	---	---

URBAN AND RURAL (3)
THIS TABLE HAS NO SUPPRESSION
UNIVERSE: PERSONS

URBAN:
INSIDE URBANIZED AREAS
OUTSIDE URBANIZED AREAS, IN PLACES OF
2,500 OR MORE
RURAL

RECORD A1

SIZE/ SCALE	RELATIVE BEGIN	DATA TYPE	NUMBER OF CELLS
9	289 289	N	1

TABLE A5
(TABA5)

VACANT SEASONAL AND MIGRATORY HOUSING UNITS
THIS TABLE HAS NO SUPPRESSION
UNIVERSE: VACANT SEASONAL AND MIGRATORY HOUSING UNITS

SEE FOOTNOTE 4

VACANT SEASONAL AND MIGRATORY HOUSING UNITS

TABLE A6
(TABA6)

9	298 298	N	5
---	---------	---	---

TENURE AND VACANCY STATUS (5)
NO SUPPRESSION IN CELLS 1-2
SUPPL603 APPLIES TO CELLS 3-4
NO SUPPRESSION IN CELL 5
UNIVERSE: YEAR-ROUND HOUSING UNITS

SEE FOOTNOTE 1

TOTAL
OCCUPIED
OWNER OCCUPIED
RENTER OCCUPIED
VACANT

TABLE A7
(TABA7)

9	343 343	N	3
---	---------	---	---

URBAN AND RURAL (3)
THIS TABLE HAS NO SUPPRESSION
UNIVERSE: PERSONS

URBAN:
INSIDE URBANIZED AREAS
OUTSIDE URBANIZED AREAS, IN PLACES OF
2,500 OR MORE
RURAL

RECORD A1

NAME	SIZE/ SCALE	BEGIN	RELATIVE BEGIN	DATA TYPE	NUMBER OF CELLS
TABLE A8 (TABA8)	9	370	370	N	3

URBAN AND RURAL
THIS TABLE HAS NO SUPPRESSION
UNIVERSE: HOUSING UNITS (INCLUDING
VACANT SEASONAL AND MIGRATORY UNITS)

SEE FOOTNOTE 4

URBAN:
INSIDE URBANIZED AREAS
OUTSIDE URBANIZED AREAS, IN PLACES OF
2,500 OR MORE
RURAL

TABLE A9 (TABA9)	9	397	397	N	3
---------------------	---	-----	-----	---	---

AGE (3)
SUPFLG01 APPLIES TO ALL CELLS
UNIVERSE: PERSONS

UNDER 18 YEARS
18 TO 64 YEARS
65 YEARS AND OVER

TABLE A10 (TABA10)	9	424	424	N	2
-----------------------	---	-----	-----	---	---

SEX (2)
SUPFLG01 APPLIES TO ALL CELLS
UNIVERSE: PERSONS

MALE
FEMALE

TABLE A11 (TABA11)	9	442	442	N	15
-----------------------	---	-----	-----	---	----

RACE (15)
THIS TABLE HAS NO SUPPRESSION
UNIVERSE: PERSONS

SEE FOOTNOTE 2 3

WHITE
BLACK

RECORD A1

NAME	SIZE/ SCALE	BEGIN	RELATIVE BEGIN	DATA TYPE	NUMBER OF CELLS
AMERICAN INDIAN, ESKIMO, AND ALEUT:					
AMERICAN INDIAN					
ESKIMO					
ALEUT					
ASIAN AND PACIFIC ISLANDER:					
JAPANESE					
CHINESE					
FILIPINO					
KOREAN					
ASIAN INDIAN					
VIETNAMESE					
HAWAIIAN					
GUAMANIAN					
SAMOAN					
OTHER					

TABLE A12
(TABA12)

9	577	577	N	5
---	-----	-----	---	---

SPANISH ORIGIN (5)
THIS TABLE HAS NO SUPPRESSION
UNIVERSE: PERSONS

NOT OF SPANISH ORIGIN
MEXICAN
PUERTO RICAN
CUBAN
OTHER SPANISH

TABLE A13
(TABA13)

9	622	622	N	10
---	-----	-----	---	----

SPANISH ORIGIN (2) BY RACE (5)
THIS TABLE HAS NO SUPPRESSION
UNIVERSE: PERSONS

SEE FOOTNOTE 2 3

THE STRATIFIERS ARE
SPANISH ORIGIN BY
RACE

SPANISH ORIGIN:
WHITE
BLACK
AMERICAN INDIAN, ESKIMO, AND ALEUT
ASIAN AND PACIFIC ISLANDER
OTHER

RECORD A1

NAME	SIZE/ SCALE	RELATIVE BEGIN	DATA TYPE	NUMBER OF CELLS
AMERICAN INDIAN, ESKIMO, AND ALEUT:				
AMERICAN INDIAN				
ESKIMO				
ALEUT				
ASIAN AND PACIFIC ISLANDER:				
JAPANESE				
CHINESE				
FILIPINO				
KOREAN				
ASIAN INDIAN				
VIETNAMESE				
HAWAIIAN				
GUAMANIAN				
SAMOAN				
OTHER				

TABLE A12
(TAB A12)

9	577	577	N	5
---	-----	-----	---	---

SPANISH ORIGIN (5)
THIS TABLE HAS NO SUPPRESSION
UNIVERSE: PERSONS

NOT OF SPANISH ORIGIN
MEXICAN
PUERTO RICAN
CUBAN
OTHER SPANISH

TABLE A13
(TAB A13)

9	622	622	N	10
---	-----	-----	---	----

SPANISH ORIGIN (2) BY RACE (5)
THIS TABLE HAS NO SUPPRESSION
UNIVERSE: PERSONS

SEE FOOTNOTE 2 3

THE STRATIFIERS ARE
SPANISH ORIGIN BY
RACE

SPANISH ORIGIN:
WHITE
BLACK
AMERICAN INDIAN, ESKIMO, AND ALEUT
ASIAN AND PACIFIC ISLANDER
OTHER

RECORD A1
 NAME SIZE/SCALE BEGIN RELATIVE BEGIN DATA TYPE NUMBER OF CELLS

NOT OF SPANISH ORIGIN:
 REPEAT RACE (5)

TABLE A14 9 712 712 N 72
 (TAB14)

SEX OF HOUSEHOLDER (2) BY AGE OF HOUSEHOLDER (6) BY AGE OF SPOUSE (6)
 SUPPLG03 APPLIES TO ALL CELLS
 UNIVERSE: MARRIED-COUPLE FAMILIES

SEE FOOTNOTE 5

THE STRATIFIERS ARE
 SEX OF HOUSEHOLDER BY
 AGE OF HOUSEHOLDER BY
 AGE OF SPOUSE

MALE HOUSEHOLDER:
 HOUSEHOLDER 15 TO 24 YEARS:
 SPOUSE 15 TO 24 YEARS
 SPOUSE 25 TO 34 YEARS
 SPOUSE 35 TO 44 YEARS
 SPOUSE 45 TO 54 YEARS
 SPOUSE 55 TO 64 YEARS
 SPOUSE 65 YEARS AND OVER

HOUSEHOLDER 25 TO 34 YEARS:
 REPEAT AGE OF SPOUSE (6)
 HOUSEHOLDER 35 TO 44 YEARS:
 REPEAT AGE OF SPOUSE (6)
 HOUSEHOLDER 45 TO 54 YEARS:
 REPEAT AGE OF SPOUSE (6)
 HOUSEHOLDER 55 TO 64 YEARS:
 REPEAT AGE OF SPOUSE (6)
 HOUSEHOLDER 65 YEARS AND OVER:
 REPEAT AGE OF SPOUSE (6)

FEMALE HOUSEHOLDER:
 REPEAT AGE OF HOUSEHOLDER (36)

FILL4 597 1360 1360 A FILLER

RECORD A1

SIZE/ SCALE BEGIN RELATIVE DATA NUMBER OF
 TYPE BEGIN BEGIN TYPE TYPE CELLS

UIS2 102 1957 1 A

UNIVERSAL IDENTIFIER SECTION
 THE CHARACTERS IN THIS FIELD ARE
 IDENTICAL TO THE FIRST 102 CHARACTERS
 OF THE RECORD.

TABLE A15 9 2059 103 N 154
 (TAB A15)

TENURE (2) BY PERSONS IN UNIT AND
 HOUSEHOLD TYPE (7) BY AGE OF
 HOUSEHOLDER (11)
 SUPFLG03 APPLIES TO CELLS 1-77
 SUPFLG04 APPLIES TO CELLS 78-154
 UNIVERSE: OCCUPIED HOUSING UNITS

SEE FOOTNOTE 6

THE STRATIFIERS ARE

TENURE BY
 PERSONS IN UNIT AND HOUSEHOLD TYPE BY
 AGE OF HOUSEHOLDER

TOTAL:

- 1 PERSON:
 - MALE HOUSEHOLDER:
 - HOUSEHOLDER 15 TO 17 YEARS
 - HOUSEHOLDER 18 AND 19 YEARS
 - HOUSEHOLDER 20 TO 24 YEARS
 - HOUSEHOLDER 25 TO 29 YEARS
 - HOUSEHOLDER 30 TO 34 YEARS
 - HOUSEHOLDER 35 TO 44 YEARS
 - HOUSEHOLDER 45 TO 54 YEARS
 - HOUSEHOLDER 55 TO 59 YEARS
 - HOUSEHOLDER 60 TO 64 YEARS
 - HOUSEHOLDER 65 TO 74 YEARS
 - HOUSEHOLDER 75 YEARS AND OVER

FEMALE HOUSEHOLDER:

REPEAT AGE OF HOUSEHOLDER (11)

2 OR MORE PERSONS:

MARRIED-COUPLE FAMILY:

REPEAT AGE OF HOUSEHOLDER (11)

OTHER FAMILY:

MALE HOUSEHOLDER, NO WIFE PRESENT:

REPEAT AGE OF HOUSEHOLDER (11)

FEMALE HOUSEHOLDER, NO HUSBAND PRESENT:

REPEAT AGE OF HOUSEHOLDER (11)

RECORD A1

NAME	SIZE/ SCALE	BEGIN	RELATIVE BEGIN	DATA TYPE	NUMBER OF CELLS
UIS2	102	1957	1	A	

UNIVERSAL IDENTIFIER SECTION
THE CHARACTERS IN THIS FIELD ARE
IDENTICAL TO THE FIRST 102 CHARACTERS
OF THE RECORD.

TABLE A15
(TAB15)

9	2059	103	N	154
---	------	-----	---	-----

TENURE (2) BY PERSONS IN UNIT AND
HOUSEHOLD TYPE (7) BY AGE OF
HOUSEHOLDER (11)
SUPFLG03 APPLIES TO CELLS 1-77
SUPFLG04 APPLIES TO CELLS 78-154
UNIVERSE: OCCUPIED HOUSING UNITS

SEE FOOTNOTE 6

THE STRATIFIERS ARE

TENURE BY

PERSONS IN UNIT AND HOUSEHOLD TYPE BY
AGE OF HOUSEHOLDER

TOTAL:

1 PERSON:
1 MALE HOUSEHOLDER:
HOUSEHOLDER 15 TO 17 YEARS
HOUSEHOLDER 18 AND 19 YEARS
HOUSEHOLDER 20 TO 24 YEARS
HOUSEHOLDER 25 TO 29 YEARS
HOUSEHOLDER 30 TO 34 YEARS
HOUSEHOLDER 35 TO 44 YEARS
HOUSEHOLDER 45 TO 54 YEARS
HOUSEHOLDER 55 TO 59 YEARS
HOUSEHOLDER 60 TO 64 YEARS
HOUSEHOLDER 65 TO 74 YEARS
HOUSEHOLDER 75 YEARS AND OVER

FEMALE HOUSEHOLDER:

REPEAT AGE OF HOUSEHOLDER (11)

2 OR MORE PERSONS:

MARRIED-COUPLE FAMILY:

REPEAT AGE OF HOUSEHOLDER (11)

OTHER FAMILY:

MALE HOUSEHOLDER, NO WIFE PRESENT:

REPEAT AGE OF HOUSEHOLDER (11)

FEMALE HOUSEHOLDER, NO HUSBAND PRESENT:

REPEAT AGE OF HOUSEHOLDER (11)

RECORD A1

NAME	SIZE/ SCALE	BEGIN	RELATIVE BEGIN	DATA TYPE	NUMBER OF CELLS
NONFAMILY HOUSEHOLDER:					
MALE HOUSEHOLDER:					
REPEAT AGE OF HOUSEHOLDER (11)					
FEMALE HOUSEHOLDER:					
REPEAT AGE OF HOUSEHOLDER (11)					

RENTER OCCUPIED:
REPEAT PERSONS IN UNIT AND HOUSEHOLD TYPE (77)

9	3445	1489	N	28
---	------	------	---	----

TABLE A16
(TAB A16)

TENURE (2) BY PERSONS IN UNIT AND HOUSEHOLD TYPE (7) BY PLUMBING FACILITIES (2)
SUPFLG03 APPLIES TO CELLS 1-14
SUPFLG04 APPLIES TO CELLS 15-28
UNIVERSE: OCCUPIED HOUSING UNITS

SEE FOOTNOTE 6 7

THE STRATIFIERS ARE

TENURE BY PERSONS IN UNIT AND HOUSEHOLD TYPE BY PLUMBING FACILITIES

TOTAL:
1 PERSON:
MALE HOUSEHOLDER:
COMPLETE PLUMBING FOR EXCLUSIVE USE
LACKING COMPLETE PLUMBING FOR EXCLUSIVE USE

FEMALE HOUSEHOLDER:
REPEAT PLUMBING FACILITIES (2)
2 OR MORE PERSONS:
MARRIED-COUPLE FAMILY:
REPEAT PLUMBING FACILITIES (2)
OTHER FAMILY:
MALE HOUSEHOLDER, NO WIFE PRESENT:
REPEAT PLUMBING FACILITIES (2)
FEMALE HOUSEHOLDER, NO HUSBAND PRESENT:
REPEAT PLUMBING FACILITIES (2)
NONFAMILY HOUSEHOLDER:
MALE HOUSEHOLDER:
REPEAT PLUMBING FACILITIES (2)
FEMALE HOUSEHOLDER:
REPEAT PLUMBING FACILITIES (2)

RECORD A1

NAME SIZE/ SCALE BEGIN BEGIN DATA TYPE NUMBER OF CELLS
 RENTER OCCUPIED:
 REPEAT PERSONS IN UNIT AND HOUSEHOLD TYPE (14)

TABLE A17 9 3697 1741 N 20
 (TAB A17)

TENURE (2) BY HOUSEHOLD TYPE (5) BY
 PLUMBING FACILITIES (2)
 SUPFLG03 APPLIES TO CELLS 1-10
 SUPFLG04 APPLIES TO CELLS 11-20
 UNIVERSE: OCCUPIED HOUSING UNITS WITH
 1.01 OR MORE PERSONS PER ROOM

SEE FOOTNOTE 7

THE STRATIFIERS ARE
 TENURE BY
 HOUSEHOLD TYPE BY
 PLUMBING FACILITIES

TOTAL:
 MARRIED-COUPLE FAMILY:
 COMPLETE PLUMBING FOR EXCLUSIVE USE
 LACKING COMPLETE PLUMBING FOR
 EXCLUSIVE USE

OTHER FAMILY:
 MALE HOUSEHOLDER, NO WIFE PRESENT:
 REPEAT PLUMBING FACILITIES (2)
 FEMALE HOUSEHOLDER, NO HUSBAND PRESENT:
 REPEAT PLUMBING FACILITIES (2)
 NONFAMILY HOUSEHOLD:
 MALE HOUSEHOLDER:
 REPEAT PLUMBING FACILITIES (2)
 FEMALE HOUSEHOLDER:
 REPEAT PLUMBING FACILITIES (2)

RENTER OCCUPIED:
 REPEAT HOUSEHOLD TYPE (10)

FILL5 36 3877 1921 A FILLER

RECORD A1

NAME	SIZE/ SCALE	RELATIVE BEGIN	DATA TYPE	NUMBER OF CELLS
			RENTER OCCUPIED: REPEAT PERSONS IN UNIT AND HOUSEHOLD TYPE (14)	

TABLE A17
(TAB A17)

9	3697	1741	N	20
---	------	------	---	----

TENURE (2) BY HOUSEHOLD TYPE (5) BY
PLUMBING FACILITIES (2)
SUPFLG03 APPLIES TO CELLS 1-10
SUPFLG04 APPLIES TO CELLS 11-20
UNIVERSE: OCCUPIED HOUSING UNITS WITH
1.01 OR MORE PERSONS PER ROOM

SEE FOOTNOTE 7

THE STRATIFIERS ARE
TENURE BY
HOUSEHOLD TYPE BY
PLUMBING FACILITIES

TOTAL:
MARRIED-COUPLE FAMILY;
COMPLETE PLUMBING FOR EXCLUSIVE USE
LACKING COMPLETE PLUMBING FOR
EXCLUSIVE USE

OTHER FAMILY:
MALE HOUSEHOLDER, NO WIFE PRESENT:
REPEAT PLUMBING FACILITIES (2)
FEMALE HOUSEHOLDER, NO HUSBAND PRESENT:
REPEAT PLUMBING FACILITIES (2)
NONFAMILY HOUSEHOLD:
MALE HOUSEHOLDER:
REPEAT PLUMBING FACILITIES (2)
FEMALE HOUSEHOLDER:
REPEAT PLUMBING FACILITIES (2)

RENTER OCCUPIED:
REPEAT HOUSEHOLD TYPE (10)

FILL5	36	3877	1921	A	FILLER
-------	----	------	------	---	--------

RECORD A1

NAME	SIZE/ SCALE	BEGIN	RELATIVE BEGIN	DATA TYPE	NUMBER OF CELLS
UIS3	102	3913	1	A	

UNIVERSAL IDENTIFIER SECTION
THE CHARACTERS IN THIS FIELD ARE
IDENTICAL TO THE FIRST 102 CHARACTERS
OF THE RECORD.

TABLE A18
(TAB18)

9	4015	103	N	8
---	------	-----	---	---

TENURE (2) BY PERSONS PER ROOM (2)
BY PLUMBING FACILITIES (2)

SUPFLG01 APPLIES TO ALL CELLS

UNIVERSE: PERSONS IN OCCUPIED HOUSING
UNITS

SEE FOOTNOTE 7 &

THE STRATIFIERS ARE
TENURE BY

PERSONS PER ROOM BY
PLUMBING FACILITIES

TOTAL:

1.00 OR LESS:
COMPLETE PLUMBING FOR EXCLUSIVE USE
LACKING COMPLETE PLUMBING FOR EX-
CLUSIVE USE

1.01 OR MORE:
REPEAT PLUMBING FACILITIES (2)

RENTER OCCUPIED:
REPEAT PERSONS PER ROOM (4)

TABLE A19
(TAB19)

9	4087	175	N	84
---	------	-----	---	----

TENURE (2) BY ROOMS (7) BY PERSONS
IN UNIT (6)

SUPFLG03 APPLIES TO CELLS 1-42

SUPFLG04 APPLIES TO CELLS 43-84

UNIVERSE: OCCUPIED HOUSING UNITS

SEE FOOTNOTE 6

RECORD A1

NAME SIZE/SCALE BEGIN RELATIVE DATA NUMBER OF
 TYPE BEGIN BEGIN TYPE CELLS

THE STRATIFIERS ARE
 TENURE BY
 ROOMS BY
 PERSONS IN UNIT

TOTAL:
 1 ROOM:
 1 PERSON
 2 PERSONS
 3 PERSONS
 4 PERSONS
 5 PERSONS
 6 OR MORE PERSONS

2 ROOMS:
 REPEAT PERSONS IN UNIT (6)
 3 ROOMS:
 REPEAT PERSONS IN UNIT (6)
 4 ROOMS:
 REPEAT PERSONS IN UNIT (6)
 5 ROOMS:
 REPEAT PERSONS IN UNIT (6)
 6 ROOMS:
 REPEAT PERSONS IN UNIT (6)
 7 OR MORE ROOMS:
 REPEAT PERSONS IN UNIT (6)

RENTER OCCUPIED:
 REPEAT ROOMS (42)

TABLE A20 (TABA20) 9 4843 931 N 6

PERSONS IN UNIT (6)
 SUPPLG03 APPLIES TO ALL CELLS
 UNIVERSE: OCCUPIED CONDOMINIUM
 HOUSING UNITS

SEE FOOTNOTE 6

1 PERSON
 2 PERSONS
 3 PERSONS
 4 PERSONS
 5 PERSONS
 6 OR MORE PERSONS

RECORD A1

NAME SIZE/SCALE BEGIN RELATIVE BEGIN DATA TYPE NUMBER OF CELLS

THE STRATIFIERS ARE
TENURE BY
ROOMS BY
PERSONS IN UNIT

TOTAL:
1 ROOM:
1 PERSON
2 PERSONS
3 PERSONS
4 PERSONS
5 PERSONS
6 OR MORE PERSONS

2 ROOMS:
REPEAT PERSONS IN UNIT (6)
3 ROOMS:
REPEAT PERSONS IN UNIT (6)
4 ROOMS:
REPEAT PERSONS IN UNIT (6)
5 ROOMS:
REPEAT PERSONS IN UNIT (6)
6 ROOMS:
REPEAT PERSONS IN UNIT (6)
7 OR MORE ROOMS:
REPEAT PERSONS IN UNIT (6)

RENTER OCCUPIED:
REPEAT ROOMS (42)

TABLE A20
(TABA20)

9 4843 931 N 6

PERSONS IN UNIT (6)
SUPFLG03 APPLIES TO ALL CELLS
UNIVERSE: OCCUPIED CONDOMINIUM
HOUSING UNITS

SEE FOOTNOTE 6

1 PERSON
2 PERSONS
3 PERSONS
4 PERSONS
5 PERSONS
6 OR MORE PERSONS

RECORD A1

SIZE/ SCALE	RELATIVE BEGIN	DATA TYPE	NUMBER OF CELLS
9	4897 985	N	1

NAME

TABLE A21
(TABA21)

PERSONS IN OCCUPIED CONDOMINIUM
HOUSING UNITS
SUPFLG01 APPLIES TO ALL CELLS
UNIVERSE: PERSONS IN OCCUPIED
CONDOMINIUM HOUSING UNITS

SEE FOOTNOTE 8

PERSONS IN OCCUPIED CONDOMINIUM
HOUSING UNITS

TABLE A22
(TABA22)

9	4906 994	N	6
---	----------	---	---

ROOMS (6)

SUPFLG02 APPLIES TO ALL CELLS
UNIVERSE: CONDOMINIUM HOUSING UNITS

- 1 ROOM
- 2 ROOMS
- 3 ROOMS
- 4 ROOMS
- 5 ROOMS
- 6 OR MORE ROOMS

TABLE A23
(TABA23)

9	4960 1048	N	11
---	-----------	---	----

PERSONS OF SELECTED AGES (11)
SUPFLG03 APPLIES TO ALL CELLS
UNIVERSE: HOUSEHOLDS

SEE FOOTNOTE 9

- WITH PERSONS UNDER 18 YEARS
- WITH PERSONS UNDER 6 YEARS
- WITH PERSONS 6 TO 17 YEARS
- WITH PERSONS 12 TO 17 YEARS
- WITH PERSONS 18 TO 24 YEARS
- WITH PERSONS 25 TO 34 YEARS
- WITH PERSONS 35 TO 44 YEARS
- WITH PERSONS 45 TO 54 YEARS
- WITH PERSONS 55 YEARS AND OVER
- WITH PERSONS 60 YEARS AND OVER
- WITH PERSONS 65 YEARS AND OVER

RECORD A1

SIZE/ SCALE	BEGIN	RELATIVE BEGIN	DATA TYPE	NUMBER OF CELLS
9	5059	1147	N	3

NAME
TABLE A24
(TAB24)

PERSONS IN HOUSEHOLD AND HOUSEHOLD
TYPE (3)

SUPFLG03 APPLIES TO ALL CELLS
UNIVERSE: HOUSEHOLD WITH ONE OR MORE
PERSONS 60 YEARS AND OVER

SEE FOOTNOTE 6

1 PERSON
2 OR MORE PERSONS:
FAMILY HOUSEHOLD
NONFAMILY HOUSEHOLD

TABLE A25
(TAB25)

9	5086	1174	N	3
---	------	------	---	---

PERSONS IN HOUSEHOLD AND HOUSEHOLD
TYPE (3)

SUPFLG03 APPLIES TO ALL CELLS
UNIVERSE: HOUSEHOLDS WITH ONE OR MORE
PERSONS 65 YEARS AND OVER

SEE FOOTNOTE 6

1 PERSON
2 OR MORE PERSONS:
FAMILY HOUSEHOLD
NONFAMILY HOUSEHOLD

TABLE A26
(TAB26)

9	5113	1201	N	14
---	------	------	---	----

TENURE (2) BY NUMBER AND TYPE OF
NONRELATIVES (7)
SUPFLG03 APPLIES TO CELLS 1-7
SUPFLG04 APPLIES TO CELLS 8-14
UNIVERSE: OCCUPIED HOUSING UNITS

SEE FOOTNOTE 10

THE STRATIFIERS ARE
TENURE BY
NUMBER AND TYPE OF NONRELATIVES

TOTAL:

RECORD A1

SIZE/ SCALE	BEGIN	RELATIVE BEGIN	DATA TYPE	NUMBER OF CELLS
----------------	-------	-------------------	--------------	--------------------

9	5059	1147	N	3
---	------	------	---	---

PERSONS IN HOUSEHOLD AND HOUSEHOLD
TYPE (3)

SUPFLG03 APPLIES TO ALL CELLS
UNIVERSE: HOUSEHOLD WITH ONE OR MORE
PERSONS 60 YEARS AND OVER

SEE FOOTNOTE 6

1 PERSON
2 OR MORE PERSONS:
FAMILY HOUSEHOLD
NONFAMILY HOUSEHOLD

TABLE A25
(TAB A25)

9	5086	1174	N	3
---	------	------	---	---

PERSONS IN HOUSEHOLD AND HOUSEHOLD
TYPE (3)

SUPFLG03 APPLIES TO ALL CELLS
UNIVERSE: HOUSEHOLDS WITH ONE OR MORE
PERSONS 65 YEARS AND OVER

SEE FOOTNOTE 6

1 PERSON
2 OR MORE PERSONS:
FAMILY HOUSEHOLD
NONFAMILY HOUSEHOLD

TABLE A26
(TAB A26)

9	5113	1201	N	14
---	------	------	---	----

TENURE (2) BY NUMBER AND TYPE OF
NONRELATIVES (7)

SUPFLG03 APPLIES TO CELLS 1-7
SUPFLG04 APPLIES TO CELLS 8-14
UNIVERSE: OCCUPIED HOUSING UNITS

SEE FOOTNOTE 10

THE STRATIFIERS ARE
TENURE BY
NUMBER AND TYPE OF NONRELATIVES

TOTAL:

RECORD A1

NAME	SIZE/ SCALE	BEGIN	RELATIVE BEGIN	DATA TYPE	NUMBER OF CELLS
				NO NONRELATIVES PRESENT	
				1 NONRELATIVE PRESENT:	
				PARTNER OR ROOMMATE	
				ROOMER OR BOARDER	
				PAID EMPLOYEE OR OTHER NONRELATIVE	
				2 OR MORE NONRELATIVES PRESENT:	
				PARTNER OR ROOMMATE PRESENT:	
				NO OTHER NONRELATIVES PRESENT	
				ROOMER, BOARDER, PAID EMPLOYEE	
				OR OTHER NONRELATIVE ALSO PRESENT	
				NO PARTNER OR ROOMMATE PRESENT	

RENTER OCCUPIED:
REPEAT NUMBER AND TYPE OF NONRELATIVES (7)

TABLE A27
(TAB A27)

9	5239	1327	N	6
---	------	------	---	---

TYPE OF UNIT (6)
SUPFLG05 APPLIES TO ALL CELLS
UNIVERSE: OWNER-OCCUPIED AND VACANT-
FOR-SALE-ONLY HOUSING UNITS

SEE FOOTNOTE 11

SPECIFIED OWNER-OCCUPIED AND VACANT-
FOR-SALE-ONLY UNITS:
NONCONDOMINIUM
CONDOMINIUM
OTHER OWNER-OCCUPIED AND VACANT-FOR-
SALE-ONLY UNITS:
2 OR MORE UNITS AT ADDRESS
ONE UNIT ON A PROPERTY OF TEN OR MORE
ACRES
WITH A COMMERCIAL ESTABLISHMENT ON
PROPERTY (EXCEPT UNITS ON A PROPERTY
OF TEN OR MORE ACRES OR WITH 2
OR MORE UNITS AT ADDRESS)
MOBILE HOME OR TRAILER

RECORD A1

NAME	SIZE/ SCALE	BEGIN	RELATIVE BEGIN	DATA TYPE	NUMBER OF CELLS
TABLE A28 (TAB A28)	9	5293	1381	N	42

ROOMS (6) BY VALUE (7)
 SUPPLG05 APPLIES TO ALL CELLS
 UNIVERSE: SPECIFIED OWNER-OCCUPIED
 NONCONDOMINIUM HOUSING UNITS

SEE FOOTNOTE 11

THE STRATIFIERS ARE
 ROOMS BY
 VALUE

- 1 TO 3 ROOMS:
 LESS THAN \$10,000
 \$10,000 TO \$29,999
 \$30,000 TO \$49,999
 \$50,000 TO \$79,999
 \$80,000 TO \$99,999
 \$100,000 TO \$149,999
 \$150,000 OR MORE

- 4 ROOMS:
 REPEAT VALUE (7)
- 5 ROOMS:
 REPEAT VALUE (7)
- 6 ROOMS:
 REPEAT VALUE (7)
- 7 ROOMS:
 REPEAT VALUE (7)
- 8 OR MORE ROOMS:
 REPEAT VALUE (7)

FILL6 198 5671 1759 A FILLER

RECORD A1

NAME	SIZE/ SCALE	BEGIN	RELATIVE BEGIN	DATA TYPE	NUMBER OF CELLS
UI34	102	5869	1	A	

UNIVERSAL IDENTIFIER SECTION
THE CHARACTERS IN THIS FIELD ARE
IDENTICAL TO THE FIRST 102 CHARACTERS
OF THE RECORD.

TABLE A29
(TABA29)

9 5971 103 N 54

ROOMS (6) BY CONTRACT RENT (9)
SUPFLG06 APPLIES TO ALL CELLS
UNIVERSE: SPECIFIED RENTER-OCCUPIED
HOUSING UNITS

SEE FOOTNOTE 12

THE STRATIFIERS ARE
ROOMS BY
CONTRACT RENT

1 ROOM:
WITH CASH RENT:
LESS THAN \$100
\$100 TO \$149
\$150 TO \$199
\$200 TO \$249
\$250 TO \$299
\$300 TO \$399
\$400 TO \$499
\$500 OR MORE
NO CASH RENT

2 ROOMS:
REPEAT CONTRACT RENT (9)
3 ROOMS:
REPEAT CONTRACT RENT (9)
4 ROOMS:
REPEAT CONTRACT RENT (9)
5 ROOMS:
REPEAT CONTRACT RENT (9)
6 OR MORE ROOMS:
REPEAT CONTRACT RENT (9)

RECORD A1

NAME	SIZE/ SCALE	RELATIVE BEGIN	DATA TYPE	NUMBER OF CELLS
TABLE A30 (TABA30)	9	6457 589	N	25

VALUE (25)
 SUPFLG05 APPLIES TO ALL CELLS
 UNIVERSE: SPECIFIED OWNER-OCCUPIED
 NONCONDOMINIUM HOUSING UNITS WITH
 COMPLETE PLUMBING FACILITIES FOR
 EXCLUSIVE USE

SEE FOOTNOTE 11

TOTAL
 LESS THAN \$10,000
 \$10,000 TO \$14,999
 \$15,000 TO \$17,499
 \$17,500 TO \$19,999
 \$20,000 TO \$22,499
 \$22,500 TO \$24,999
 \$25,000 TO \$27,499
 \$27,500 TO \$29,999
 \$30,000 TO \$34,999
 \$35,000 TO \$39,999
 \$40,000 TO \$44,999
 \$45,000 TO \$49,999
 \$50,000 TO \$54,999
 \$55,000 TO \$59,999
 \$60,000 TO \$64,999
 \$65,000 TO \$69,999
 \$70,000 TO \$74,999
 \$75,000 TO \$79,999
 \$80,000 TO \$89,999
 \$90,000 TO \$99,999
 \$100,000 TO \$124,999
 \$125,000 TO \$149,999
 \$150,000 TO \$199,999
 \$200,000 OR MORE

TABLE A31 (TABA31)	10	6682	814	N	1
-----------------------	----	------	-----	---	---

AGGREGATE VALUE
 SUPFLG05 APPLIES TO ALL CELLS
 UNIVERSE: SPECIFIED OWNER-OCCUPIED
 NONCONDOMINIUM HOUSING UNITS WITH
 COMPLETE PLUMBING FACILITIES FOR
 EXCLUSIVE USE

SEE FOOTNOTE 8 11 13

RECORD A1

NAME SIZE/SCALE BEGIN RELATIVE BEGIN DATA TYPE NUMBER OF CELLS

AGGREGATE VALUE
 9 6692 824 N 26

TABLE A32
 (TABA32)

CONTRACT RENT (26)
 SUPPLG06 APPLIES TO ALL CELLS
 UNIVERSE: SPECIFIED RENTER-OCCUPIED
 HOUSING UNITS WITH COMPLETE PLUMBING
 FACILITIES FOR EXCLUSIVE USE

SEE FOOTNOTE 12

WITH CASH RENT:

- TOTAL
- LESS THAN \$50
- \$50 TO \$59
- \$60 TO \$69
- \$70 TO \$79
- \$80 TO \$89
- \$90 TO \$99
- \$100 TO \$109
- \$110 TO \$119
- \$120 TO \$129
- \$130 TO \$139
- \$140 TO \$149
- \$150 TO \$159
- \$160 TO \$169
- \$170 TO \$179
- \$180 TO \$189
- \$190 TO \$199
- \$200 TO \$224
- \$225 TO \$249
- \$250 TO \$274
- \$275 TO \$299
- \$300 TO \$349
- \$350 TO \$399
- \$400 TO \$499
- \$500 OR MORE
- NO CASH RENT

RECORD A1

NAME	SIZE/ SCALE	BEGIN	RELATIVE BEGIN	DATA TYPE	NUMBER OF CELLS
TABLE A33 (TABA33)	10	6926	1058	N	1

AGGREGATE CONTRACT RENT
 SUPFLG06 APPLIES TO ALL CELLS
 UNIVERSE: SPECIFIED RENTER-OCCUPIED
 HOUSING UNITS PAYING CASH RENT WITH
 COMPLETE PLUMBING FACILITIES FOR
 EXCLUSIVE USE

SEE FOOTNOTE 8 12

AGGREGATE CONTRACT RENT

TABLE A34 (TABA34)	9	6936	1068	N	11
-----------------------	---	------	------	---	----

UNITS AT ADDRESS (11)
 SUPFLG02 APPLIES TO ALL CELLS
 UNIVERSE: YEAR-ROUND HOUSING UNITS

- 1
- 2
- 3
- 4
- 5
- 6
- 7
- 8
- 9

10 OR MORE
 MOBILE HOME OR TRAILER

TABLE A35 (TABA35)	9	7035	1167	N	45
-----------------------	---	------	------	---	----

TENURE AND VACANCY STATUS (5) BY
 ROOMS (9)
 SUPFLG02 APPLIES TO CELLS 1-9
 SUPFLG04 APPLIES TO CELLS 10-18
 SUPFLG03 APPLIES TO CELLS 19-45
 UNIVERSE: YEAR-ROUND HOUSING UNITS

SEE FOOTNOTE 14

THE STRATIFIERS ARE
 TENURE AND VACANCY STATUS BY
 ROOMS

RECORD A1

NAME	SIZE/ SCALE	BEGIN	RELATIVE BEGIN	DATA TYPE	NUMBER OF CELLS
------	----------------	-------	-------------------	--------------	--------------------

TOTAL:

- 1 ROOM
- 2 ROOMS
- 3 ROOMS
- 4 ROOMS
- 5 ROOMS
- 6 ROOMS
- 7 ROOMS
- 8 ROOMS
- 9 OR MORE ROOMS

- RENTER OCCUPIED:
- REPEAT ROOMS (9)
- VACANT FOR SALE ONLY:
- REPEAT ROOMS (9)
- VACANT FOR RENT:
- REPEAT ROOMS (9)
- OTHER VACANTS:
- REPEAT ROOMS (9)

TABLE A36
(TABA36)

9	7440	1572	N	8
---	------	------	---	---

MEDIAN ROOMS BY TENURE AND

- VACANCY STATUS (8)
- SUPFLG02 APPLIES TO CELL 1
- SUPFLG03 APPLIES TO CELL 2
- SUPFLG04 APPLIES TO CELLS 3-4
- SUPFLG03 APPLIES TO CELLS 5-8
- UNIVERSE: YEAR-ROUND HOUSING UNITS

SEE FOOTNOTE 14

- TOTAL
- OCCUPIED
- OWNER OCCUPIED
- RENTER OCCUPIED
- TOTAL VACANT YEAR ROUND
- VACANT FOR SALE ONLY
- OTHER VACANTS

RECORD A1

NAME	SIZE/ SCALE	BEGIN	RELATIVE BEGIN	DATA TYPE	NUMBER OF CELLS
TABLE A37 (TABA37)	9	7512	1644	N	5

AGGREGATE ROOMS BY TENURE
AND VACANCY STATUS (5)
SUPFLG02 APPLIES TO CELL 1
SUPFLG04 APPLIES TO CELL 2
SUPFLG03 APPLIES TO CELLS 3-5
UNIVERSE: YEAR-ROUND HOUSING UNITS

SEE FOOTNOTE 8 14

TOTAL OCCUPIED
RENTER FOR SALE ONLY
VACANT FOR RENT
OTHER VACANTS

TABLE A38
(TABA38)

9	7557	1689	N	5
---	------	------	---	---

TENURE AND VACANCY STATUS (5)
SUPFLG02 APPLIES TO CELL 1
SUPFLG04 APPLIES TO CELL 2
SUPFLG03 APPLIES TO CELLS 3-5
UNIVERSE: CONDOMINIUM HOUSING UNITS

SEE FOOTNOTE 14

TOTAL OCCUPIED
RENTER FOR SALE ONLY
VACANT FOR RENT
OTHER VACANTS

TABLE A39
(TABA39)

9	7602	1734	N	20
---	------	------	---	----

TENURE AND VACANCY STATUS (5)
BY PLUMBING FACILITIES (4)
SUPFLG02 APPLIES TO CELLS 1-4
SUPFLG04 APPLIES TO CELLS 5-8
SUPFLG03 APPLIES TO CELLS 9-20
UNIVERSE: YEAR-ROUND HOUSING UNITS

SEE FOOTNOTE 14

RECORD A1

NAME	SIZE/ SCALE	BEGIN	RELATIVE BEGIN	DATA TYPE	NUMBER OF CELLS
------	----------------	-------	-------------------	--------------	--------------------

THE STRATIFIERS ARE
TENURE AND VACANCY STATUS BY
PLUMBING FACILITIES

TOTAL:
COMPLETE PLUMBING FOR EXCLUSIVE USE
LACKING COMPLETE PLUMBING FOR EXCLUSIVE
USE:
COMPLETE PLUMBING BUT USED BY
ANOTHER HOUSEHOLD
SOME BUT NOT ALL PLUMBING FACILITIES
NO PLUMBING FACILITIES

RENTER OCCUPIED:
REPEAT PLUMBING FACILITIES (4)
VACANT FOR SALE ONLY:
REPEAT PLUMBING FACILITIES (4)
VACANT FOR RENT:
REPEAT PLUMBING FACILITIES (4)
OTHER VACANTS:
REPEAT PLUMBING FACILITIES (4)

FILL7	43	7782	1914	A	FILLER
-------	----	------	------	---	--------

RECORD A1

NAME	SIZE/ SCALE	RELATIVE BEGIN	DATA TYPE	NUMBER OF CELLS
UIS5	102	7825	1 A	

UNIVERSAL IDENTIFIER SECTION
THE CHARACTERS IN THIS FIELD ARE
IDENTICAL TO THE FIRST 102 CHARACTERS
OF THE RECORD.

TABLE A40
(TABA40)

9	7927	103	N	10
---	------	-----	---	----

VACANCY STATUS (5) BY BOARDED UP
STATUS (2)
THIS TABLE HAS NO SUPPRESSION
UNIVERSE: VACANT HOUSING UNITS

SEE FOOTNOTE 14

THE STRATIFIERS ARE
VACANCY STATUS BY
BOARDED UP STATUS

FOR SALE ONLY:
BOARDEDUP
NOT BOARDED UP

FOR RENT:
REPEAT BOARDED UP STATUS (2)
RENTED OR SOLD, AWAITING OCCUPANCY:
REPEAT BOARDED UP STATUS (2)
HELD FOR OCCASIONAL USE:
REPEAT BOARDED UP STATUS (2)
OTHER VACANT:
REPEAT BOARDED UP STATUS (2)

TABLE A41
(TABA41)

9	8017	193	N	50
---	------	-----	---	----

CONDOMINIUM STATUS (2) BY PRICE
ASKED (25)
THIS TABLE HAS NO SUPPRESSION
UNIVERSE: SPECIFIED VACANT-FOR-SALE
ONLY HOUSING UNITS
SEE FOOTNOTE 11

THE STRATIFIERS ARE
CONDOMINIUM STATUS BY
PRICE ASKED

RECORD A1

NAME SIZE/SCALE RELATIVE BEGIN DATA TYPE NUMBER OF CELLS

NONCONDOMINIUM:

TOTAL
 LESS THAN \$10,000
 \$10,000 TO \$14,999
 \$15,000 TO \$17,499
 \$17,500 TO \$19,999
 \$20,000 TO \$22,499
 \$22,500 TO \$24,999
 \$25,000 TO \$27,499
 \$27,500 TO \$29,999
 \$30,000 TO \$34,999
 \$35,000 TO \$39,999
 \$40,000 TO \$44,999
 \$45,000 TO \$49,999
 \$50,000 TO \$54,999
 \$55,000 TO \$59,999
 \$60,000 TO \$64,999
 \$65,000 TO \$69,999
 \$70,000 TO \$74,999
 \$75,000 TO \$79,999
 \$80,000 TO \$89,999
 \$90,000 TO \$99,999
 \$100,000 TO \$124,999
 \$125,000 TO \$149,999
 \$150,000 TO \$199,999
 \$200,000 OR MORE

CONDOMINIUM:
 REPEAT PRICE ASKED (25)

TABLE A42 (TABA42) 9 8467 643 N 2

MEDIAN PRICE ASKED BY
 CONDOMINIUM STATUS (2)
 THIS TABLE HAS NO SUPPRESSION
 UNIVERSE: SPECIFIED VACANT-FOR-
 SALE-ONLY HOUSING UNITS

SEE FOOTNOTE 11

NONCONDOMINIUM
 CONDOMINIUM

RECORD A1

NAME	SIZE/ SCALE	BEGIN	RELATIVE BEGIN	DATA TYPE	NUMBER OF CELLS
TABLE A43 (TABA43)	10	8485	661	N	2

AGGREGATE PRICE ASKED BY
CONDOMINIUM STATUS(C2)
THIS TABLE HAS NO SUPPRESSION
UNIVERSE: SPECIFIED VACANT-FOR-SALE-
ONLY HOUSING UNITS

SEE FOOTNOTE 8 11 13

NONCONDOMINIUM
CONDOMINIUM

TABLE A44
(TABA44)

9	8505	681	N	25
---	------	-----	---	----

RENT ASKED
THIS TABLE HAS NO SUPPRESSION
UNIVERSE: SPECIFIED VACANT-FOR-RENT
HOUSING UNITS

SEE FOOTNOTE 12

TOTAL
LESS THAN \$50
\$50 TO \$59
\$60 TO \$69
\$70 TO \$79
\$80 TO \$89
\$90 TO \$99
\$100 TO \$109
\$110 TO \$119
\$120 TO \$129
\$130 TO \$139
\$140 TO \$149
\$150 TO \$159
\$160 TO \$169
\$170 TO \$179
\$180 TO \$189
\$190 TO \$199
\$200 TO \$224
\$225 TO \$249
\$250 TO \$274
\$275 TO \$299
\$300 TO \$349
\$350 TO \$399
\$400 TO \$499
\$500 OR MORE

RECORD A1

NAME	SIZE/ SCALE	BEGIN	RELATIVE BEGIN	DATA TYPE	NUMBER OF CELLS
TABLE A45 (TABA45)	9	8730	906	N	1

MEDIAN RENT ASKED
THIS TABLE HAS NO SUPPRESSION
UNIVERSE: SPECIFIED VACANT-FOR-RENT
HOUSING UNITS

SEE FOOTNOTE 12

MEDIAN RENT ASKED

TABLE A46 (TABA46)	10	8739	915	N	1
-----------------------	----	------	-----	---	---

AGGREGATE RENT ASKED
THIS TABLE HAS NO SUPPRESSION
UNIVERSE: SPECIFIED VACANT-FOR-RENT
HOUSING UNITS

SEE FOOTNOTE 8 12

AGGREGATE RENT ASKED

TABLE A47 (TABA47)	9	8749	925	N	18
-----------------------	---	------	-----	---	----

VACANCY STATUS (3) BY DURATION
OF VACANCY (6)
THIS TABLE HAS NO SUPPRESSION
UNIVERSE: VACANT HOUSING UNITS

SEE FOOTNOTE 14

THE STRATIFIERS ARE
VACANCY STATUS BY
DURATION OF VACANCY

FOR SALE ONLY:
LESS THAN 1 MONTH
1 UP TO 2 MONTHS
2 UP TO 6 MONTHS
6 UP TO 12 MONTHS
1 UP TO 2 YEARS
2 OR MORE YEARS

FOR RENT:
REPEAT DURATION OF VACANCY (6)

RECORD A1

NAME SIZE/SCALE BEGIN RELATIVE BEGIN DATA TYPE NUMBER OF CELLS

OTHER VACANTS:
REPEAT DURATION OF VACANCY (6)

TABLE A48 (TABA48) 9 8911 1087 N 35

DURATION OF VACANCY (5) BY PRICE ASKED (7)
THIS TABLE HAS NO SUPPRESSION UNIVERSE: SPECIFIED VACANT-FOR-SALE-ONLY NONCONDOMINIUM HOUSING UNITS

SEE FOOTNOTE 11

THE STRATIFIERS ARE DURATION OF VACANCY BY PRICE ASKED

LESS THAN 1 MONTH:
LESS THAN \$10,000
\$10,000 TO \$29,999
\$30,000 TO \$49,999
\$50,000 TO \$79,999
\$80,000 TO \$99,999
\$100,000 TO \$149,999
\$150,000 OR MORE

1 UP TO 2 MONTHS:
REPEAT PRICE ASKED (7)
2 UP TO 6 MONTHS:
REPEAT PRICE ASKED (7)
6 UP TO 12 MONTHS:
REPEAT PRICE ASKED (7)
1 OR MORE YEARS:
REPEAT PRICE ASKED (7)

TABLE A49 (TABA49) 9 9226 1402 N 40

DURATION OF VACANCY (5) BY RENT ASKED (8)
THIS TABLE HAS NO SUPPRESSION UNIVERSE: SPECIFIED VACANT-FOR-RENT HOUSING UNITS

SEE FOOTNOTE 12

RECORD A1

NAME SIZE/SCALE BEGIN RELATIVE BEGIN DATA TYPE NUMBER OF CELLS

THE STRATIFIERS ARE
DURATION OF VACANCY BY
RENT ASKED

LESS THAN 1 MONTH:
LESS THAN \$100
\$100 TO \$149
\$150 TO \$199
\$200 TO \$249
\$250 TO \$299
\$300 TO \$399
\$400 TO \$499
\$500 OR MORE

1 UP TO 2 MONTHS:
REPEAT RENT ASKED (8)
2 UP TO 6 MONTHS:
REPEAT RENT ASKED (8)
6 UP TO 12 MONTHS:
REPEAT RENT ASKED (8)
1 OR MORE YEARS:
REPEAT RENT ASKED (8)

TABLE A50
(TAB A50)

9 9586 1762 N 6

VACANCY STATUS (6)
THIS TABLE HAS NO SUPPRESSION
UNIVERSE: VACANT USUAL-HOME-ELSEWHERE
HOUSING UNITS (INCLUDING VACANT
SEASONAL AND MIGRATORY UNITS)

SEE FOOTNOTE 4 14

YEAR ROUND:
FOR SALE ONLY
FOR RENT
RENTED OR SOLD, AWAITING OCCUPANCY
HELD FOR OCCASIONAL USE
OTHER VACANT
SEASONAL AND MIGRATORY

FILL8 141 9640 1816 A FILLER

RECORD A1

NAME	SIZE/ SCALE	BEGIN	RELATIVE BEGIN	DATA TYPE	NUMBER OF CELLS
UIS6	102	9781	1	A	

UNIVERSAL IDENTIFIER SECTION
THE CHARACTERS IN THIS FIELD ARE
IDENTICAL TO THE FIRST 102 CHARACTERS
OF THE RECORD.

TABLE A51
(TABA51)

9 9883 103 N 8

SUBSTITUTION STATUS (4) BY AL-
LOCATIONS (2)
THIS TABLE HAS NO SUPPRESSION
UNIVERSE: PERSONS

SEE FOOTNOTE 20

THE STRATIFIERS ARE
SUBSTITUTION STATUS BY
ALLOCATIONS

NOT SUBSTITUTED:
WITH ONE OR MORE ITEMS ALLOCATED
WITH NO ITEMS ALLOCATED

SUBSTITUTED FOR MECHANICAL FAILURE:
REPEAT ALLOCATIONS (2)
SUBSTITUTED FOR NONINTERVIEW, NUMBER
OF PERSONS KNOWN:
REPEAT ALLOCATIONS (2)
SUBSTITUTED FOR NONINTERVIEW, NUMBER
OF PERSONS NOT KNOWN:
REPEAT ALLOCATIONS (2)

TABLE A52
(TABA52)

9 9955 175 N 4

SUBSTITUTION STATUS (2) BY AL-
LOCATIONS (2)
THIS TABLE HAS NO SUPPRESSION
UNIVERSE: YEAR-ROUND HOUSING UNITS

SEE FOOTNOTE 21

THE STRATIFIERS ARE
SUBSTITUTION STATUS BY
ALLOCATIONS

RECORD A1

NAME	SIZE/ SCALE	RELATIVE BEGIN	DATA TYPE	NUMBER OF CELLS
------	----------------	-------------------	--------------	--------------------

NOT SUBSTITUTED:
 WITH ONE OR MORE HOUSING ITEMS
 ALLOCATED
 WITH NO HOUSING ITEMS ALLOCATED
 SUBSTITUTED FOR MECHANICAL FAILURES
 OR NONINTERVIEW:
 REPEAT ALLOCATIONS (2)

TABLE A53 (TABA53)	9	9991	211	N	9
-----------------------	---	------	-----	---	---

ALLOCATIONS (HOUSING) (9)
 THIS TABLE HAS NO SUPPRESSION
 UNIVERSE: YEAR-ROUND HOUSING UNITS NOT
 SUBSTITUTED WITH ONE OR MORE HOUSING
 ITEMS ALLOCATED

SEE FOOTNOTE 11 12 21

YEAR-ROUND HOUSING UNITS WITH ONE OR
 MORE HOUSING ITEMS ALLOCATED
 VACANCY STATUS ALLOCATED
 DURATION OF VACANCY ALLOCATED
 UNITS AT ADDRESS ALLOCATED
 ROOMS ALLOCATED
 PLUMBING FACILITIES ALLOCATED
 TENURE ALLOCATED
 VALUE OR PRICE ASKED ALLOCATED
 CONTRACT RENT OR RENT ASKED ALLOCATED

TABLE A54 (TABA54)	9	10072	292	N	20
-----------------------	---	-------	-----	---	----

ALLOCATION OF RACE (2) BY SUBSTITUTION
 STATUS (2) BY RACE (5)
 THIS TABLE HAS NO SUPPRESSION
 UNIVERSE: PERSONS

SEE FOOTNOTE 2 3

THE STRATIFIERS ARE
 ALLOCATION OF RACE BY
 SUBSTITUTION STATUS BY
 RACE

NOT ALLOCATED:
 NOT SUBSTITUTED:

RECORD A1

NAME SIZE/SCALE BEGIN RELATIVE BEGIN DATA TYPE NUMBER OF CELLS

WHITE
 BLACK
 AMERICAN INDIAN, ESKIMO, AND ALEUT
 ASIAN AND PACIFIC ISLANDER
 OTHER

SUBSTITUTED:
 REPEAT RACE (5)

ALLOCATED:
 REPEAT SUBSTITUTION STATUS (10)

TABLE A55 9 10252 472 N 20
 (TABA55)

ALLOCATION OF SPANISH ORIGIN (2) BY
 SUBSTITUTION STATUS (2) BY SPANISH
 ORIGIN (5)
 THIS TABLE HAS NO SUPPRESSION
 UNIVERSE: PERSONS

THE STRATIFIERS ARE
 ALLOCATION OF SPANISH ORIGIN BY
 SUBSTITUTION STATUS BY
 SPANISH ORIGIN

NOT ALLOCATED:
 NOT SUBSTITUTED:
 NOT OF SPANISH ORIGIN
 MEXICAN
 PUERTO RICAN
 CUBAN
 OTHER SPANISH

SUBSTITUTED:
 REPEAT SPANISH ORIGIN (5)

ALLOCATED:
 REPEAT SUBSTITUTION STATUS (10)

RECORD A1

NAME	SIZE/SCALE	BEGIN	RELATIVE BEGIN	DATA TYPE	NUMBER OF CELLS
TABLE A56 (TABA56)	9	10432	652	N	52

ALLOCATION OF AGE (2) BY SUBSTITUTION STATUS (2) BY AGE (13)
 SUPPLG01 APPLIES TO CELLS 1-26
 NO SUPPRESSION FOR CELLS 27-52
 UNIVERSE: PERSONS

THE STRATIFIERS ARE
 ALLOCATION OF AGE BY
 SUBSTITUTION STATUS BY
 AGE

NOT ALLOCATED:
 NOT SUBSTITUTED:
 UNDER 6 YEARS
 6 TO 14 YEARS
 15 TO 17 YEARS
 18 AND 19 YEARS
 20 TO 24 YEARS
 25 TO 29 YEARS
 30 TO 34 YEARS
 35 TO 44 YEARS
 45 TO 54 YEARS
 55 TO 59 YEARS
 60 TO 64 YEARS
 65 TO 74 YEARS
 75 YEARS AND OVER

SUBSTITUTED:
 REPEAT AGE (13)

ALLOCATED:
 REPEAT SUBSTITUTION STATUS (26)

NAME	SIZE/SCALE	BEGIN	RELATIVE BEGIN	DATA TYPE	NUMBER OF CELLS
TABLE A57 (TABA57)	9	10900	1120	N	24

ALLOCATION OF VALUE (24)
 THIS TABLE HAS NO SUPPRESSION
 UNIVERSE: SPECIFIED OWNER-OCCUPIED
 NONCONDOMINIUM HOUSING UNITS NOT
 SUBSTITUTED WITH VALUE ALLOCATED

SEE FOOTNOTE 11

RECORD A1

NAME	SIZE/ SCALE	DATA BEGIN	RELATIVE BEGIN	DATA TYPE	NUMBER OF CELLS
		LESS THAN	\$10,000		
		\$10,000 TO	\$14,999		
		\$15,000 TO	\$17,499		
		\$17,500 TO	\$19,999		
		\$20,000 TO	\$22,499		
		\$22,500 TO	\$24,999		
		\$25,000 TO	\$27,499		
		\$27,500 TO	\$29,999		
		\$30,000 TO	\$34,999		
		\$35,000 TO	\$39,999		
		\$40,000 TO	\$44,999		
		\$45,000 TO	\$49,999		
		\$50,000 TO	\$54,999		
		\$55,000 TO	\$59,999		
		\$60,000 TO	\$64,999		
		\$65,000 TO	\$69,999		
		\$70,000 TO	\$74,999		
		\$75,000 TO	\$79,999		
		\$80,000 TO	\$89,999		
		\$80,000 TO	\$99,999		
		\$100,000 TO	\$124,999		
		\$125,000 TO	\$149,999		
		\$150,000 TO	\$199,999		
		\$200,000 OR MORE			

TABLE A58
(TABA58)

9 11116 1336 N

24

ALLOCATION OF CONTRACT RENT (24)
THIS TABLE HAS NO SUPPRESSION
UNIVERSE: SPECIFIED RENTER OCCUPIED
HOUSING UNITS NOT SUBSTITUTED
WITH CASH RENT ALLOCATED

SEE FOOTNOTE 12

	LESS THAN	\$50
	\$50 TO	\$59
	\$60 TO	\$69
	\$70 TO	\$79
	\$80 TO	\$89
	\$90 TO	\$99
	\$100 TO	\$109
	\$110 TO	\$119
	\$120 TO	\$129
	\$130 TO	\$139
	\$140 TO	\$149
	\$150 TO	\$159

RECORD A1

NAME	SIZE/ SCALE	BEGIN	RELATIVE BEGIN	DATA TYPE	NUMBER OF CELLS
------	----------------	-------	-------------------	--------------	--------------------

	\$160 TO	\$169			
	\$170 TO	\$179			
	\$180 TO	\$189			
	\$190 TO	\$199			
	\$200 TO	\$224			
	\$225 TO	\$249			
	\$250 TO	\$274			
	\$275 TO	\$299			
	\$300 TO	\$349			
	\$350 TO	\$399			
	\$400 TO	\$499			
	\$500 OR MORE				

3

TABLE A59
(TABA59)

9 11332 1552 N

ALLOCATION OF TENURE (3)
THIS TABLE HAS NO SUPPRESSION
UNIVERSE: OCCUPIED HOUSING UNITS
NOT SUBSTITUTED WITH TENURE ALLOCATED

OWNER OCCUPIED
RENTER OCCUPIED:
WITH CASH RENT
NO CASH RENT

FILL9 378 11359 1579 A

FILLER NOTE: STF 2A AND STF 2B TABLES STOP
HERE. TABLES A60 THROUGH
A87 ARE AVAILABLE ONLY IN
STF 2C NATIONAL FILE.

RECORD A1

SIZE/ SCALE	RELATIVE BEGIN	DATA TYPE	NUMBER OF CELLS
----------------	-------------------	--------------	--------------------

102	11737	1 A	
-----	-------	-----	--

UNIVERSAL IDENTIFIER SECTION
THE CHARACTERS IN THIS FIELD ARE
IDENTICAL TO THE FIRST 102 CHARACTERS
OF THE RECORD.

TABLE A60
(TABA60)

9	11839	103	N	36
---	-------	-----	---	----

ALLOCATION OF RELATIONSHIP (2) BY SUB-
STITUTION STATUS (2) BY
RELATIONSHIP (9)

SUPFL001 APPLIES TO CELLS 1-18
NO SUPPRESSION FOR CELLS 19-36
UNIVERSE: PERSONS

SEE FOOTNOTE 10 15 16

THE STRATIFIERS ARE
ALLOCATION OF RELATIONSHIP BY
SUBSTITUTION STATUS BY
RELATIONSHIP

NOT ALLOCATED:
NOT SUBSTITUTED:
IN HOUSEHOLD:
HOUSEHOLDER
SPOUSE
CHILD
BROTHER AND SISTER
PARENT
OTHER RELATIVE
NONRELATIVES
IN GROUP QUARTERS:
INMATE OF INSTITUTION
OTHER

SUBSTITUTED:
REPEAT RELATIONSHIP (9)

ALLOCATED:
REPEAT SUBSTITUTION STATUS (18)

RECORD A1

SIZE/ SCALE	RELATIVE BEGIN	DATA TYPE	NUMBER OF CELLS
9	12163 427	N	8

NAME

TABLE A61
(TABA61)

ALLOCATION OF SEX (2) BY SUBSTITUTION STATUS (2) BY SEX (2)
 SUPFLG01 APPLIES TO CELLS 1-4
 NO SUPPRESSION FOR CELLS 5-8
 UNIVERSE: PERSONS

THE STRATIFIERS ARE
 ALLOCATION OF SEX BY
 SUBSTITUTION STATUS BY
 SEX

NOT ALLOCATED:
 NOT SUBSTITUTED:
 MALE
 FEMALE

SUBSTITUTED:
 REPEAT SEX (2)

ALLOCATED
 REPEAT SUBSTITUTION STATUS (4)

TABLE A62
(TABA62)

9	12235 499	N	20
---	-----------	---	----

ALLOCATION OF MARITAL STATUS (2) BY SUBSTITUTION STATUS (2) BY MARITAL STATUS (5)
 SUPFLG01 APPLIES TO CELLS 1-10
 NO SUPPRESSION FOR CELLS 11-20
 UNIVERSE: PERSONS 15 YEARS AND OVER

THE STRATIFIERS ARE
 ALLOCATION OF MARITAL STATUS BY
 SUBSTITUTION STATUS BY
 MARITAL STATUS

NOT ALLOCATED:
 NOT SUBSTITUTED:
 SINGLE
 NOW MARRIED, EXCEPT SEPARATED
 SEPARATED
 WIDOWED
 DIVORCED

RECORD A1

NAME	SIZE/ SCALE	BEGIN	RELATIVE BEGIN	DATA TYPE	NUMBER OF CELLS
TABLE A63 (TABA63)	9	12415	679	N	2

SUBSTITUTED:
REPEAT MARITAL STATUS (5)

ALLOCATED:
REPEAT SUBSTITUTION STATUS (10)

ALLOCATION OF RELATIONSHIP (2)
THIS TABLE HAS NO SUPPRESSION
UNIVERSE: PERSONS IN HOUSEHOLD WHO WERE
NOT SUBSTITUTED BUT FOR WHOM
RELATIONSHIP WAS ALLOCATED

ALLOCATED IN CONSISTENCY EDIT
ALLOCATED FROM 1980 CENSUS DISTRI-
BUTION

TABLE A64
(TABA64)

9	12433	697	N	2
---	-------	-----	---	---

ALLOCATION OF SEX (2)
THIS TABLE HAS NO SUPPRESSION
UNIVERSE: PERSONS IN HOUSEHOLDS WHO
WERE NOT SUBSTITUTED BUT FOR WHOM
SEX WAS ALLOCATED

ALLOCATED IN CONSISTENCY EDIT
ALLOCATED FROM 1980 CENSUS DISTRI-
BUTION

TABLE A65
(TABA65)

9	12451	715	N	3
---	-------	-----	---	---

ALLOCATION OF RACE (3)
THIS TABLE HAS NO SUPPRESSION
UNIVERSE: PERSONS IN HOUSEHOLDS
WHO WERE NOT SUBSTITUTED
BUT FOR WHOM RACE WAS ALLOCATED

ALLOCATED FROM PERSON IN SAME HOUSEHOLD:
FROM HOUSEHOLDER OR RELATIVE OF HOUSEHOLDER
FROM NONRELATIVE OF HOUSEHOLDER
ALLOCATED FROM 1980 CENSUS DISTRIBUTION

RECORD A1

SIZE/ SCALE	RELATIVE BEGIN	DATA TYPE	NUMBER OF CELLS
9	12478	742 N	3

NAME

TABLE A66
(TABA66)

ALLOCATION OF ORIGIN (3)
THIS TABLE HAS NO SUPPRESSION
UNIVERSE: PERSONS IN HOUSEHOLDS WHO
WERE NOT SUBSTITUTED BUT FOR WHOM
ORIGIN WAS ALLOCATED

ALLOCATED FROM PERSON IN SAME HOUSEHOLD:
FROM HOUSEHOLDER OR RELATIVE OF
HOUSEHOLDER
FROM NONRELATIVE OF HOUSEHOLDER
ALLOCATED FROM 1980 CENSUS DISTRIBUTION
OR FROM PRE-1980 CENSUS DISTRIBUTION

TABLE A67
(TABA67)

9	12505	769 N	1
---	-------	-------	---

PERSONS IN HOUSEHOLDS WHO WERE NOT
SUBSTITUTED BUT FOR WHOM AGE WAS
ALLOCATED FROM 1980 CENSUS DISTRI-
TION

THIS TABLE HAS NO SUPPRESSION
UNIVERSE: PERSONS IN HOUSEHOLD
WHO WERE NOT SUBSTITUTED BUT FOR
WHOM AGE WAS ALLOCATED FROM 1980
CENSUS DISTRIBUTION

PERSONS IN HOUSEHOLD WHO WERE NOT
SUBSTITUTED BUT FOR WHOM AGE WAS
ALLOCATED FROM 1980 CENSUS DISTRIBUTION

TABLE A68
(TABA68)

9	12514	778 N	2
---	-------	-------	---

ALLOCATION OF MARITAL STATUS (2)
THIS TABLE HAS NO SUPPRESSION
UNIVERSE: PERSONS IN HOUSEHOLDS 15 YEAR
AND OVER WHO WERE NOT SUBSTITUTED BUT
FOR WHOM MARITAL STATUS WAS ALLOCATED

ALLOCATED IN CONSISTENCY EDIT
ALLOCATED FROM 1980 CENSUS DISTRIBUTION

RECORD A1

SIZE/ SCALE	BEGIN	RELATIVE BEGIN	DATA TYPE	NUMBER OF CELLS
9	12532	796	N	2

NAME

TABLE A69
(TABA69)

ALLOCATION OF INMATE STATUS (2)
THIS TABLE HAS NO SUPPRESSION
UNIVERSE: PERSONS IN GROUP QUARTERS
WHO WERE NOT SUBSTITUTED BUT FOR
WHOM INMATE STATUS WAS ALLOCATED

ALLOCATED FROM OTHER PERSON IN
SAME GROUP QUARTERS
ALLOCATED AS "OTHER IN GROUP QUARTERS"

TABLE A70
(TABA70)

9	12550	814	N	1
---	-------	-----	---	---

PERSONS IN GROUP QUARTERS WHO WERE
NOT SUBSTITUTED BUT FOR WHOM SEX
WAS ALLOCATED FROM OTHER PERSON IN
SAME GROUP QUARTERS OR FROM PRE-1980
CENSUS DISTRIBUTION

THIS TABLE HAS NO SUPPRESSION
UNIVERSE: PERSONS IN GROUP QUARTERS
WHO WERE NOT SUBSTITUTED BUT FOR
WHOM SEX WAS ALLOCATED FROM OTHER
PERSON IN SAME GROUP QUARTERS OR FROM
PRE-1980 CENSUS DISTRIBUTION

PERSONS IN GROUP QUARTERS WHO WERE
NOT SUBSTITUTED BUT FOR WHOM SEX
WAS ALLOCATED FROM OTHER PERSONS IN
SAME GROUP QUARTERS OR FROM PRE-1980
CENSUS DISTRIBUTION

TABLE A71
(TABA71)

9	12559	823	N	2
---	-------	-----	---	---

ALLOCATION OF RACE (2)
THIS TABLE HAS NO SUPPRESSION
UNIVERSE: PERSONS IN GROUP QUARTERS
WHO WERE NOT SUBSTITUTED BUT FOR
WHOM RACE WAS ALLOCATED

ALLOCATED FROM OTHER PERSON IN SAME
GROUP QUARTERS
ALLOCATED FROM PRE-1980 CENSUS
DISTRIBUTION

RECORD A1

SIZE/ SCALE	BEGIN	RELATIVE BEGIN	DATA TYPE	NUMBER OF CELLS
9	12577	841	N	2

NAME

TABLE A72
(TABA72)

ALLOCATION OF ORIGIN (2)
THIS TABLE HAS NO SUPPRESSION
UNIVERSE: PERSONS IN GROUP QUARTERS
WHO WERE NOT SUBSTITUTED BUT
FOR WHOM ORIGIN WAS ALLOCATED

ALLOCATED FROM 1980 CENSUS DISTRIBUTION
ALLOCATED FROM PRE-1980 CENSUS
DISTRIBUTION

TABLE A73
(TABA73)

9	12595	859	N	2
---	-------	-----	---	---

ALLOCATION OF AGE (2)
THIS TABLE HAS NO SUPPRESSION
UNIVERSE: PERSONS IN GROUP QUARTERS WHO
WERE NOT SUBSTITUTED BUT FOR WHOM
AGE WAS ALLOCATED

ALLOCATED FROM OTHER PERSON IN SAME
GROUP QUARTERS
ALLOCATED FROM PRE-1980 CENSUS
DISTRIBUTION

TABLE A74
(TABA74)

9	12613	877	N	1
---	-------	-----	---	---

PERSONS IN GROUP QUARTERS 15 YEARS AND
OVER WHO WERE NOT SUBSTITUTED BUT FOR
WHOM MARITAL STATUS WAS ALLOCATED
FROM 1980 CENSUS DISTRIBUTION
THIS TABLE HAS NO SUPPRESSION
UNIVERSE: PERSONS IN GROUP QUARTERS
15 YEARS AND OVER WHO WERE NOT
SUBSTITUTED BUT FOR WHOM MARITAL
STATUS WAS ALLOCATED

PERSONS IN GROUP QUARTERS 15 YEARS AND
OVER WHO WERE NOT SUBSTITUTED BUT FOR
WHOM MARITAL STATUS WAS ALLOCATED

RECORD A1

SIZE/ SCALE	RELATIVE BEGIN	DATA TYPE	NUMBER OF CELLS
9	12622	886 N	64

NAME
TABLE A75
(TABA75)

ALLOCATION OF RACE (2) BY
ALLOCATION OF ORIGIN (2)
BY ALLOCATION OF RELATIONSHIP,
SEX, AGE, AND MARITAL STATUS (16)
THIS TABLE HAS NO SUPPRESSION
UNIVERSE: PERSONS NOT SUBSTITUTED

NOTE: IN TABULATION A75, PERSONS
UNDER 15 YEARS OLD WITH AN
ASSIGNED MARITAL STATUS OF "SINGLE"
(I.E., NEVER MARRIED) ARE TALLIED
AS HAVING AN ALLOCATION IN
MARITAL STATUS.

THE STRATIFIERS ARE
ALLOCATION OF RACE BY
ALLOCATION OF ORIGIN BY
ALLOCATION OF RELATIONSHIP, SEX,
AGE, AND MARITAL STATUS

RACE NOT ALLOCATED:
ORIGIN NOT ALLOCATED:
NONE OF THE FOUR CHARACTERISTICS---
RELATIONSHIP, SEX, AGE, AND
MARITAL STATUS--WAS ALLOCATED
ONLY ONE OF THE FOUR WAS ALLOCATED:
RELATIONSHIP
SEX
AGE

MARITAL STATUS
TWO OF THE FOUR WERE ALLOCATED:
RELATIONSHIP AND SEX
RELATIONSHIP AND AGE
RELATIONSHIP AND MARITAL STATUS
SEX AND AGE

SEX AND MARITAL STATUS
AGE AND MARITAL STATUS
THREE OF THE FOUR WERE ALLOCATED:
RELATIONSHIP, SEX, AND AGE
RELATIONSHIP, SEX, AND MARITAL STATUS
RELATIONSHIP, AGE, AND MARITAL STATUS
ALL FOUR WERE ALLOCATED

RECORD A1

NAME	SIZE/ SCALE	BEGIN	RELATIVE BEGIN	DATA TYPE	NUMBER OF CELLS
ORIGIN ALLOCATED: REPEAT ALLOCATION OF RELATIONSHIP, SEX, (16)					
RACE ALLOCATED: REPEAT ALLOCATION OF ORIGIN (32)					

TABLE A76 (TABA76)	9	13198	1462	N	11
ALLOCATION OF UNITS AT ADDRESS (11)					
THIS TABLE HAS NO SUPPRESSION					
UNIVERSE: YEAR-ROUND HOUSING UNITS NOT					
SUBSTITUTED WITH UNITS AT					
ADDRESS ALLOCATED					

- 1
- 2
- 3
- 4
- 5
- 6
- 7
- 8
- 9
- 10 OR MORE

MOBILE HOME OR TRAILER

TABLE A77 (TABA77)	9	13297	1561	N	4
ALLOCATION OF PLUMBING FACILITIES (4)					
THIS TABLE HAS NO SUPPRESSION					
UNIVERSE: YEAR-ROUND HOUSING UNITS NOT					
SUBSTITUTED WITH PLUMBING					
FACILITIES ALLOCATED					

COMPLETE PLUMBING FOR EXCLUSIVE USE
 LACKING COMPLETE PLUMBING
 FOR EXCLUSIVE USE:
 COMPLETE PLUMBING BUT USED BY
 ANOTHER HOUSEHOLD
 SOME BUT NOT ALL PLUMBING FACILITIES
 NO PLUMBING FACILITIES

RECORD A1

NAME	SIZE/ SCALE	BEGIN	RELATIVE BEGIN	DATA TYPE	NUMBER OF CELLS
------	----------------	-------	-------------------	--------------	--------------------

TABLE A78 (TABA78)	9	13333	1597	N	9
-----------------------	---	-------	------	---	---

ALLOCATION OF ROOMS (9)
THIS TABLE HAS NO SUPPRESSION
UNIVERSE: YEAR-ROUND HOUSING UNITS NOT
SUBSTITUTED WITH ROOMS ALLOCATED

- 1 ROOM
- 2 ROOMS
- 3 ROOMS
- 4 ROOMS
- 5 ROOMS
- 6 ROOMS
- 7 ROOMS
- 8 ROOMS
- 9 OR MORE ROOMS

TABLE A79 (TABA79)	9	13414	1678	N	2
-----------------------	---	-------	------	---	---

ALLOCATION OF CONDOMINIUM STATUS (2)
THIS TABLE HAS NO SUPPRESSION
UNIVERSE: YEAR-ROUND HOUSING UNITS NOT
SUBSTITUTED WITH CONDOMINIUM
STATUS ALLOCATED

- NONCONDOMINIUM
- CONDOMINIUM

TABLE A80 (TABA80)	9	13432	1696	N	2
-----------------------	---	-------	------	---	---

ALLOCATION OF ACREAGE OF PROPERTY (2)
THIS TABLE HAS NO SUPPRESSION
UNIVERSE: YEAR-ROUND HOUSING UNITS NOT
SUBSTITUTED WITH ONE UNIT AT
ADDRESS WITH ACREAGE ALLOCATED

- ON 10 OR MORE ACRES
- ON LESS THAN 10 ACRES

RECORD A1

NAME	SIZE/ SCALE	BEGIN	RELATIVE BEGIN	DATA TYPE	NUMBER OF CELLS
TABLE A81 (TABA81)	9	13450	1714	N	2

ALLOCATION OF COMMERCIAL ESTABLISHMENT
OR MEDICAL OFFICE (2)
THIS TABLE HAS NO SUPPRESSION
UNIVERSE: YEAR-ROUND HOUSING UNITS NOT
SUBSTITUTED WITH ONE UNIT AT ADDRESS
WITH COMMERCIAL ESTABLISHMENT OR
MEDICAL OFFICE ALLOCATED

COMMERCIAL ESTABLISHMENT OR MEDICAL
OFFICE ON PROPERTY
NO COMMERCIAL ESTABLISHMENT OR MEDICAL
OFFICE ON PROPERTY

TABLE A82
(TABA82)

9	13468	1732	N	24
---	-------	------	---	----

ALLOCATION OF VALUE (24)
THIS TABLE HAS NO SUPPRESSION
UNIVERSE: OWNER-OCCUPIED
CONDOMINIUM HOUSING UNITS NOT
SUBSTITUTED WITH VALUE ALLOCATED

SEE FOOTNOTE 11

LESS THAN \$10,000
\$10,000 TO \$14,999
\$15,000 TO \$17,499
\$17,500 TO \$19,999
\$20,000 TO \$22,499
\$22,500 TO \$24,999
\$25,000 TO \$27,499
\$27,500 TO \$29,999
\$30,000 TO \$34,999
\$35,000 TO \$39,999
\$40,000 TO \$44,999
\$45,000 TO \$49,999
\$50,000 TO \$54,999
\$55,000 TO \$59,999
\$60,000 TO \$64,999
\$65,000 TO \$69,999
\$70,000 TO \$74,999
\$75,000 TO \$79,999
\$80,000 TO \$89,999
\$90,000 TO \$99,999
\$100,000 TO \$124,999

RECORD A1

NAME	SIZE/ SCALE	BEGIN	RELATIVE BEGIN	DATA TYPE	NUMBER OF CELLS
			\$125,000 TO \$149,999		
			\$150,000 TO \$199,999		
			\$200,000 OR MORE		

FILL10 9 13684 1948 A FILLER

RECORD A1

NAME	SIZE/ SCALE	BEGIN	RELATIVE BEGIN	DATA TYPE	NUMBER OF CELLS
UIS8	102	13693	1	A	

UNIVERSAL IDENTIFIER SECTION
THE CHARACTERS IN THIS FIELD ARE
IDENTICAL TO THE FIRST 102 CHARACTERS
OF THE RECORD.

TABLE A83 (TABA83) 9 13795 103 N 24

ALLOCATION OF PRICE ASKED (24)
THIS TABLE HAS NO SUPPRESSION
UNIVERSE: SPECIFIED VACANT-FOR
SALE-ONLY NONCONDOMINIUM
HOUSING UNITS NOT SUBSTITUTED WITH
PRICE ASKED ALLOCATED

SEE FOOTNOTE 11

LESS THAN \$10,000
\$10,000 TO \$14,999
\$15,000 TO \$17,499
\$17,500 TO \$19,999
\$20,000 TO \$22,499
\$22,500 TO \$24,999
\$25,000 TO \$27,499
\$27,500 TO \$29,999
\$30,000 TO \$34,999
\$35,000 TO \$39,999
\$40,000 TO \$44,999
\$45,000 TO \$49,999
\$50,000 TO \$54,999
\$55,000 TO \$59,999
\$60,000 TO \$64,999
\$65,000 TO \$69,999
\$70,000 TO \$74,999
\$75,000 TO \$79,999
\$80,000 TO \$89,999
\$90,000 TO \$99,999
\$100,000 TO \$124,999
\$125,000 TO \$149,999
\$150,000 TO \$199,999
\$200,000 OR MORE

RECORD A1

NAME	SIZE/ SCALE	BEGIN	RELATIVE BEGIN	DATA TYPE	NUMBER OF CELLS
TABLE A84 (TABA84)	9	14011	319	N	24

ALLOCATION OF RENT ASKED (24)
 THIS TABLE HAS NO SUPPRESSION
 UNIVERSE: SPECIFIED VACANT-FOR-RENT
 HOUSING UNITS NOT SUBSTITUTED WITH
 RENT ASKED ALLOCATED

SEE FOOTNOTE 12

LESS THAN \$50
 \$50 TO \$59
 \$60 TO \$69
 \$70 TO \$79
 \$80 TO \$89
 \$90 TO \$99
 \$100 TO \$109
 \$110 TO \$119
 \$120 TO \$129
 \$130 TO \$139
 \$140 TO \$149
 \$150 TO \$159
 \$160 TO \$169
 \$170 TO \$179
 \$180 TO \$189
 \$190 TO \$199
 \$200 TO \$224
 \$225 TO \$249
 \$250 TO \$274
 \$275 TO \$299
 \$300 TO \$349
 \$350 TO \$399
 \$400 TO \$499
 \$500 OR MORE

NAME	SIZE/ SCALE	BEGIN	RELATIVE BEGIN	DATA TYPE	NUMBER OF CELLS
TABLE A85 (TABA85)	9	14227	535	N	5

ALLOCATION OF VACANCY STATUS (5)
 THIS TABLE HAS NO SUPPRESSION
 UNIVERSE: VACANT HOUSING UNITS NOT
 SUBSTITUTED WITH VACANCY
 STATUS ALLOCATED

SEE FOOTNOTE 14

FOR SALE ONLY
 FOR RENT

RECORD A1

NAME SIZE/SCALE BEGIN RELATIVE BEGIN DATA TYPE NUMBER OF CELLS

RENTED OR SOLD, AWAITING OCCUPANCY
HELD FOR OCCASIONAL USE
OTHER VACANT

TABLE A86 (TABA86) 9 14272 580 N 2

ALLOCATION OF BOARDED UP STATUS (2)
THIS TABLE HAS NO SUPPRESSION
UNIVERSE: VACANT HOUSING UNITS NOT
SUBSTITUTED WITH BOARDED UP
STATUS ALLOCATED

BOARDED UP
NOT BOARDED UP

TABLE A87 (TABA87) 9 14290 598 N 6

ALLOCATION OF DURATION OF VACANCY (6)
THIS TABLE HAS NO SUPPRESSION
UNIVERSE: VACANT HOUSING UNITS NOT
SUBSTITUTED WITH DURATION OF
VACANCY ALLOCATED

LESS THAN 1 MONTH
1 UP TO 2 MONTHS
2 UP TO 6 MONTHS
6 UP TO 12 MONTHS
1 UP TO 2 YEARS
2 OR MORE YEARS

FILL11 1305 14344 652 A FILLER

RECORD B

NAME	SIZE/ SCALE	BEGIN	RELATIVE BEGIN	DATA TYPE	NUMBER OF CELLS
------	----------------	-------	-------------------	--------------	--------------------

GEOG	204	1	1	A	
------	-----	---	---	---	--

GEOGRAPHY
THIS FIELD IS IDENTICAL TO THE FIRST
204 CHARACTERS ON RECORD A.

SUPFLG81	1	205	205	A	
----------	---	-----	-----	---	--

TOTAL POPULATION SUPPRESSION
FLAG

A 1 IN THIS FIELD INDICATES
SUPPRESSION BECAUSE THERE ARE FEWER
THAN 15 PERSONS IN THE GEOGRAPHIC
AREA BEING SUMMARIZED. IT WILL
AFFECT THE FOLLOWING TABLES: B4,
B5, B6, B7, B8, B9, B10, B11, B12,
B13, B16, B17, B21

SUPFLG82	1	206	206	A	
----------	---	-----	-----	---	--

YEAR-ROUND HOUSING UNITS
SUPPRESSION FLAG

A 1 IN THIS FIELD INDICATES
SUPPRESSION BECAUSE THERE ARE FEWER
THAN 15 PERSONS IN THE GEOGRAPHIC
AREA BEING SUMMARIZED. IT WILL
AFFECT THE FOLLOWING TABLES:
NO TABLES AFFECTED.

SUPFLG83	1	207	207	A	
----------	---	-----	-----	---	--

OCCUPIED HOUSING UNITS
SUPPRESSION FLAG

A 1 IN THIS FIELD INDICATES
SUPPRESSION BECAUSE THERE ARE FEWER
THAN 15 PERSONS IN THE GEOGRAPHIC
AREA BEING SUMMARIZED. IT WILL
AFFECT THE FOLLOWING TABLES:
B2, B14, B15, B18, B19 (CELL 1),
B20 (CELLS 1-9), B22
(CELL 1), B23 (CELLS 1-9),
B24 (CELL 1), B25 (CELL 1), B26
(CELLS 1-4), B27 (CELLS 1-14), B28
(CELLS 1-6), B29 (CELLS 1-2), B30
(CELLS 1-2), B31 (CELLS 1-4), B32
(CELLS 1-4), B33 (CELLS 1-3), B34
(CELLS 1-3), B35 (CELL 1), B36
(CELL 1)

NAME	SIZE/ SCALE	RECORD B	DATA TYPE	RELATIVE BEGIN	NUMBER OF CELLS	OWNER AND/OR RENTER HOUSING UNITS SUPPRESSION FLAG A 1 IN THIS FIELD INDICATES SUPPRESSION BECAUSE THERE ARE FEWER THAN 15 PERSONS IN THE GEOGRAPHIC AREA BEING SUMMARIZED. IT WILL AFFECT THE FOLLOWING TABLES: B20 (CELLS 10-18), B22 (CELLS 2-3), B23 (CELLS 10-18), B24 (CELLS 2-3), B25 (CELL 2), B26 (CELLS 5-8), B27 (CELLS 15-28), B28 (CELLS 7-12), B29 (CELLS 3-4), B30 (CELLS 3-4), B31 (CELLS 5-8), B32 (CELLS 5-8), B33 (CELLS 4-6), B34 (CELLS 4-6), B35 (CELL 2), B36 (CELL 2)
SUPFLGB4	1	208	208	A		

SUPFLGB5	1	209	209	A		OWNER HOUSING UNITS SUPPRESSION FLAG A 1 IN THIS FIELD INDICATES SUPPRESSION BECAUSE THERE ARE FEWER THAN 15 PERSONS IN THE GEOGRAPHIC AREA BEING SUMMARIZED. IT WILL AFFECT THE FOLLOWING TABLES: B19 (CELL 4), B37, B38, B39
----------	---	-----	-----	---	--	---

SUPFLGB6	1	210	210	A		RENTER HOUSING UNITS SUPPRESSION FLAG A 1 IN THIS FIELD INDICATES SUPPRESSION BECAUSE THERE ARE FEWER THAN 15 PERSONS IN THE GEOGRAPHIC AREA BEING SUMMARIZED. IT WILL AFFECT THE FOLLOWING TABLES: B19 (CELLS 2,3,5,6), B40, B41, B42
----------	---	-----	-----	---	--	---

FILLJ2	42	211	211	A		FILLER
--------	----	-----	-----	---	--	--------

RECORD B

SIZE/ SCALE	RELATIVE BEGIN	DATA TYPE	NUMBER OF CELLS
----------------	-------------------	--------------	--------------------

9	253 253	N	1
---	---------	---	---

PERSONS
THIS TABLE HAS NO SUPPRESSION
UNIVERSE: PERSONS

PERSONS

TABLE B2
(TABB2)

9	262 262	N	1
---	---------	---	---

FAMILIES
SUPFLGB3 APPLIES TO ALL CELLS
UNIVERSE: FAMILIES

FAMILIES

TABLE B3
(TABB3)

9	271 271	N	1
---	---------	---	---

HOUSEHOLDS
THIS TABLE HAS NO SUPPRESSION
UNIVERSE: HOUSEHOLDS

SEE FOOTNOTE 1

HOUSEHOLDS

TABLE B4
(TABB4)

9	280 280	N	2
---	---------	---	---

SEX (2)
SUPFLGB1 APPLIES TO ALL CELLS
UNIVERSE: PERSONS

MALE
FEMALE

TABLE B5
(TABB5)

9	298 298	N	110
---	---------	---	-----

SEX (2) BY MARITAL STATUS (5)
BY AGE (11)
SUPFLGB1 APPLIES TO ALL CELLS
UNIVERSE: PERSONS 15 YEARS AND OVER

RECORD B

NAME SIZE/SCALE BEGIN RELATIVE BEGIN DATA TYPE NUMBER OF CELLS

THE STRATIFIERS ARE
SEX BY
MARITAL STATUS BY
AGE

- MALE:
 - SINGLE:
 - 15 TO 17 YEARS
 - 18 AND 19 YEARS
 - 20 TO 24 YEARS
 - 25 TO 29 YEARS
 - 30 TO 34 YEARS
 - 35 TO 44 YEARS
 - 45 TO 54 YEARS
 - 55 TO 59 YEARS
 - 60 TO 64 YEARS
 - 65 TO 74 YEARS
 - 75 YEARS AND OVER

- NOW MARRIED, EXCEPT SEPARATED:
 - REPEAT AGE (11)
- SEPARATED:
 - REPEAT AGE (11)
- WIDOWED:
 - REPEAT AGE (11)
- DIVORCED:
 - REPEAT AGE (11)

- FEMALE:
 - REPEAT MARITAL STATUS (55)

TABLE B6
(TABB6)

9 1288 1288 N 18

HOUSEHOLD TYPE AND RELATIONSHIP (18)
SUPPLGB1 APPLIES TO ALL CELLS
UNIVERSE: PERSONS

SEE FOOTNOTE 10 15 16

- IN FAMILY HOUSEHOLD:
 - HOUSEHOLDER
 - SPOUSE
 - CHILD
 - BROTHER OR SISTER
 - PARENT
 - OTHER RELATIVE
 - NONRELATIVES:

RECORD B

NAME SIZE/SCALE BEGIN RELATIVE BEGIN DATA TYPE NUMBER OF CELLS

PARTNER OR ROOMMATE
 ROOMER OR BOARDER
 PAID EMPLOYEE
 OTHER NONRELATIVE
 IN NONFAMILY HOUSEHOLD:
 HOUSEHOLDER LIVING ALONE
 HOUSEHOLDER NOT LIVING ALONE
 PARTNER OR ROOMMATE
 ROOMER OR BOARDER
 PAID EMPLOYEE
 OTHER NONRELATIVE
 IN GROUP QUARTERS:
 INMATE OF INSTITUTION
 OTHER

FILL13 507 1450 1450 A FILLER

RECORD B

NAME	SIZE/ SCALE	RELATIVE BEGIN	DATA TYPE	NUMBER OF CELLS
UISB2	102	1957	1 A	

UNIVERSAL IDENTIFIER SECTION
THE CHARACTERS IN THIS FIELD ARE
IDENTIFIED TO THE FIRST 102 CHARACTERS
OF THE RECORD.

TABLE B7 9 2059 103 N 88
(TABB7)

SEX (2) BY HOUSEHOLD TYPE AND
RELATIONSHIP (4) BY AGE (11)
SUPPLGB1 APPLIES TO ALL CELLS
UNIVERSE: HOUSEHOLDERS AND SPOUSES

THE STRATIFIERS ARE
SEX BY
HOUSEHOLD TYPE AND RELATIONSHIP BY
AGE

MALE:
FAMILY HOUSEHOLDER:
15 TO 17 YEARS
18 AND 19 YEARS
20 TO 24 YEARS
25 TO 29 YEARS
30 TO 34 YEARS
35 TO 44 YEARS
45 TO 54 YEARS
55 TO 59 YEARS
60 TO 64 YEARS
65 TO 74 YEARS
75 YEARS AND OVER
NONFAMILY HOUSEHOLDER, LIVING ALONE:
REPEAT AGE (11)
NONFAMILY HOUSEHOLDER, NOT LIVING ALONE:
REPEAT AGE (11)
SPOUSE OF HOUSEHOLDER:
REPEAT AGE (11)
FEMALE:
REPEAT HOUSEHOLD TYPE AND RELATIONSHIP (44)

FILL14 1062 2851 895 A FILLER

RECORD B

NAME	SIZE/ SCALE	BEGIN	RELATIVE BEGIN	DATA TYPE	NUMBER OF CELLS
UISB3	102	3913	1	A	

UNIVERSAL IDENTIFIER SECTION
THE CHARACTERISTICS IN THIS FIELD ARE
IDENTICAL TO THE FIRST 102 CHARACTERS
OF THE RECORD.

TABLE B8
(TABB8)

9	4015	103	N	206
---	------	-----	---	-----

SEX (2) BY AGE (103)
SUPFLG81 APPLIES TO ALL CELLS
UNIVERSE: PERSONS

THE STRATIFIERS ARE
SEX BY
AGE

TOTAL:
UNDER 1 YEAR
1 YEAR
2 YEARS
3 YEARS
4 YEARS
5 YEARS
6 YEARS
7 YEARS
8 YEARS
9 YEARS
10 YEARS
11 YEARS
12 YEARS
13 YEARS
14 YEARS
15 YEARS
16 YEARS
17 YEARS
18 YEARS
19 YEARS
20 YEARS
21 YEARS
22 YEARS
23 YEARS
24 YEARS
25 YEARS
26 YEARS
27 YEARS
28 YEARS
29 YEARS

RECORD B

NAME	SIZE/ SCALE	BEGIN	RELATIVE BEGIN	DATA TYPE	NUMBER OF CELLS
		30 YEARS			
		31 YEARS			
		32 YEARS			
		33 YEARS			
		34 YEARS			
		35 YEARS			
		36 YEARS			
		37 YEARS			
		38 YEARS			
		39 YEARS			
		40 YEARS			
		41 YEARS			
		42 YEARS			
		43 YEARS			
		44 YEARS			
		45 YEARS			
		46 YEARS			
		47 YEARS			
		48 YEARS			
		49 YEARS			
		50 YEARS			
		51 YEARS			
		52 YEARS			
		53 YEARS			
		54 YEARS			
		55 YEARS			
		56 YEARS			
		57 YEARS			
		58 YEARS			
		59 YEARS			
		60 YEARS			
		61 YEARS			
		62 YEARS			
		63 YEARS			
		64 YEARS			
		65 YEARS			
		66 YEARS			
		67 YEARS			
		68 YEARS			
		69 YEARS			
		70 YEARS			
		71 YEARS			
		72 YEARS			
		73 YEARS			
		74 YEARS			
		75 YEARS			
		76 YEARS			
		77 YEARS			

RECORD B

NAME	SIZE/ SCALE	BEGIN	RELATIVE BEGIN	DATA TYPE	NUMBER OF CELLS
		78 YEARS			
		79 YEARS			
		80 YEARS			
		81 YEARS			
		82 YEARS			
		83 YEARS			
		84 YEARS			
		85 YEARS			
		86 YEARS			
		87 YEARS			
		88 YEARS			
		89 YEARS			
		90 YEARS			
		91 YEARS			
		92 YEARS			
		93 YEARS			
		94 YEARS			
		95 YEARS			
		96 YEARS			
		97 YEARS			
		98 YEARS			
		99 YEARS			
		100 TO 104 YEARS			
		105 TO 109 YEARS			
		110 YEARS AND OVER			

FEMALE:
REPEAT AGE (103)

RECORD B

NAME	SIZE/ SCALE	RELATIVE BEGIN	DATA TYPE	NUMBER OF CELLS
UISB4	102	5869	1 A	

UNIVERSAL IDENTIFIER SECTION
THE CHARACTERS IN THIS FIELD ARE
IDENTICAL TO THE FIRST 102 CHARACTERS
OF THE RECORD.

TABLE B9
(TABB9)

9	5971	103	N	3
---	------	-----	---	---

MEDIAN AGE BY SEX (3)
SUPFLG81 APPLIES TO ALL CELLS
UNIVERSE: PERSONS

NOTE: ONE IMPLIED DECIMAL PLACE

TOTAL
MALE
FEMALE

TABLE B10
(TABB10)

9	5998	130	N	70
---	------	-----	---	----

SEX (2) BY AGE (35)
SUPFLG81 APPLIES TO ALL CELLS
UNIVERSE: PERSONS IN HOUSEHOLDS

THE STRATIFIERS ARE
SEX BY
AGE

TOTAL:
UNDER 5 YEARS
5 YEARS
6 YEARS
7 YEARS
8 YEARS
9 YEARS
10 YEARS
11 YEARS
12 YEARS
13 YEARS
14 YEARS
15 YEARS
16 YEARS
17 YEARS
18 YEARS
19 YEARS

RECORD B

NAME	SIZE/ SCALE	BEGIN	RELATIVE BEGIN	DATA TYPE	NUMBER OF CELLS
		20 YEARS			
		21 YEARS			
		22 YEARS			
		23 YEARS			
		24 YEARS			
		25 TO 29 YEARS			
		30 TO 34 YEARS			
		35 TO 39 YEARS			
		40 TO 44 YEARS			
		45 TO 49 YEARS			
		50 TO 54 YEARS			
		55 TO 59 YEARS			
		60 AND 61 YEARS			
		62 TO 64 YEARS			
		65 TO 69 YEARS			
		70 TO 74 YEARS			
		75 TO 79 YEARS			
		80 TO 84 YEARS			
		85 YEARS AND OVER			

FEMALE:
REPEAT AGE (35)

9	6628	760	N	130
---	------	-----	---	-----

TABLE B11
(TAB11)

SEX (2) BY HOUSEHOLD TYPE AND
RELATIONSHIP (5) BY AGE (13)
SUPFLG1 APPLIES TO ALL CELLS
UNIVERSE: PERSONS OTHER THAN
HOUSEHOLDERS OR SPOUSES

SEE FOOTNOTE 10 15 16

THE STRATIFIERS ARE

SEX BY
HOUSEHOLD TYPE AND RELATIONSHIP BY
AGE

MALE:
IN HOUSEHOLD:
CHILD OF HOUSEHOLDER:
UNDER 6 YEARS
6 TO 14 YEARS
15 TO 17 YEARS
18 AND 19 YEARS
20 TO 24 YEARS
25 TO 29 YEARS

RECORD B

NAME	SIZE/ SCALE	RELATIVE BEGIN	DATA TYPE	NUMBER OF CELLS
------	----------------	-------------------	--------------	--------------------

		30 TO 34 YEARS		
		35 TO 44 YEARS		
		45 TO 54 YEARS		
		55 TO 59 YEARS		
		60 TO 64 YEARS		
		65 TO 74 YEARS		
		75 YEARS AND OVER		

OTHER RELATIVES:
 REPEAT AGE (13)
 NONRELATIVES:
 REPEAT AGE (13)
 IN GROUP QUARTERS:
 INMATE OF INSTITUTION:
 REPEAT AGE (13)
 OTHER:
 REPEAT AGE (13)

FEMALE:
 REPEAT HOUSEHOLD TYPE AND RELATIONSHIP (65)

FILL15	27	7798	1930	A	FILLER
--------	----	------	------	---	--------

RECORD B

NAME	SIZE/ SCALE	BEGIN	RELATIVE BEGIN	DATA TYPE	NUMBER OF CELLS
UISB5	102	7825	1	A	

UNIVERSAL IDENTIFIER SECTION
THE CHARACTERS IN THIS FIELD ARE
IDENTICAL TO THE FIRST 102 CHARACTERS
OF THE RECORD.

TABLE B12
(TABB12)

9	7927	103	N	11
---	------	-----	---	----

HOUSEHOLD TYPE AND RELATIONSHIP (11)
SUPFLG81 APPLIES TO ALL CELLS
UNIVERSE: PERSONS 6 TO 17 YEARS

SEE FOOTNOTE 10 15 16 17

IN HOUSEHOLD:
HOUSEHOLDER OR SPOUSE
OWN CHILD OF HOUSEHOLDER:
IN MARRIED-COUPLE FAMILY
IN FAMILY WITH MALE HOUSEHOLDER,
NO WIFE PRESENT
IN FAMILY WITH FEMALE HOUSEHOLDER,
NO HUSBAND PRESENT
OTHER RELATIVES:
IN MARRIED-COUPLE FAMILY
IN FAMILY WITH MALE HOUSEHOLDER,
NO WIFE PRESENT
IN FAMILY WITH FEMALE HOUSEHOLDER,
NO HUSBAND PRESENT
NONRELATIVES:
IN FAMILY HOUSEHOLD
IN NONFAMILY HOUSEHOLD
IN GROUP QUARTERS:
INMATE OF INSTITUTION
OTHER

TABLE B13
(TABB13)

9	8026	202	N	10
---	------	-----	---	----

HOUSEHOLD TYPE AND RELATIONSHIP (10)
SUPFLG81 APPLIES TO ALL CELLS
UNIVERSE: PERSONS UNDER 6 YEARS

SEE FOOTNOTE 10 15 16

IN HOUSEHOLD:
OWN CHILD OF HOUSEHOLDER:

RECORD B

NAME	SIZE/ SCALE	BEGIN	RELATIVE DATA TYPE	NUMBER OF CELLS
			IN MARRIED-COUPLE FAMILY	
			IN FAMILY WITH MALE HOUSEHOLDER, NO WIFE PRESENT	
			IN FAMILY WITH FEMALE HOUSEHOLDER, NO HUSBAND PRESENT	
			OTHER RELATIVES:	
			IN MARRIED-COUPLE FAMILY	
			IN FAMILY WITH MALE HOUSEHOLDER, NO WIFE PRESENT	
			IN FAMILY WITH FEMALE HOUSEHOLDER, NO HUSBAND PRESENT	
			NONRELATIVES:	
			IN FAMILY HOUSEHOLD	
			IN NONFAMILY HOUSEHOLD	
			IN GROUP QUARTERS:	
			INMATE OF INSTITUTION	
			OTHER	

TABLE B14
(TABB14)

9 8116 292 N 48

AGE OF HOUSEHOLDER (4) BY FAMILY
TYPE (3) BY PRESENCE AND AGE OF
OWN CHILDREN (4)
SUPFLG3 APPLIES TO ALL CELLS
UNIVERSE: FAMILIES

SEE FOOTNOTE 15

THE STRATIFIERS ARE
AGE OF HOUSEHOLDER BY
FAMILY TYPE BY
PRESENCE AND AGE OF OWN CHILDREN

HOUSEHOLDER 15 TO 24 YEARS:
MARRIED-COUPLE FAMILY:
WITH OWN CHILDREN:
UNDER 6 YEARS AND 6 TO 17 YEARS
UNDER 6 YEARS ONLY
6 TO 17 YEARS ONLY
WITHOUT OWN CHILDREN

FAMILY WITH MALE HOUSEHOLDER,
NO WIFE PRESENT:
REPEAT PRESENCE AND AGE OF OWN CHILDREN (4)
FAMILY WITH FEMALE HOUSEHOLDER,
NO HUSBAND PRESENT:
REPEAT PRESENCE AND AGE OF OWN CHILDREN (4)

RECORD 8

NAME	SIZE/ SCALE	RELATIVE BEGIN	DATA TYPE	NUMBER OF CELLS
HOUSEHOLDER 25 TO 34 YEARS:				
REPEAT FAMILY TYPE (12)				
HOUSEHOLDER 35 TO 44 YEARS:				
REPEAT FAMILY TYPE (12)				
HOUSEHOLDER 45 YEARS AND OVER:				
REPEAT FAMILY TYPE (12)				

TABLE B15
(TABB15)

9	8548	724	N	6
---	------	-----	---	---

FAMILY TYPE (3) BY PRESENCE AND AGE OF
RELATED CHILDREN (2)
SUPFLGB3 APPLIES TO ALL CELLS
UNIVERSE: FAMILIES WITH ONE OR MORE
RELATED CHILDREN

SEE FOOTNOTE 9 15

THE STRATIFIERS ARE
FAMILY TYPE BY
PRESENCE AND AGE OF
RELATED CHILDREN

MARRIED-COUPLE FAMILY:
WITH RELATED CHILDREN UNDER 18 YEARS
WITH RELATED CHILDREN UNDER 6 YEARS

FAMILY WITH MALE HOUSEHOLDER,
NO WIFE PRESENT:
REPEAT PRESENCE AND AGE OF (2)
FAMILY WITH FEMALE HOUSEHOLDER,
NO HUSBAND PRESENT:
REPEAT PRESENCE AND AGE OF (2)

TABLE B16
(TABB16)

9	8602	778	N	1
---	------	-----	---	---

RELATED CHILDREN 5 TO 17 YEARS (1)
SUPFLGB1 APPLIES TO ALL CELLS
UNIVERSE: RELATED CHILDREN
5 TO 17 YEARS

SEE FOOTNOTE 15

RELATED CHILDREN 5 TO 17 YEARS

RECORD B

SIZE/ SCALE	RELATIVE BEGIN	DATA TYPE	NUMBER OF CELLS
9	8611	N	6

NAME
TABLE B17
(TABB17)

RELATIONSHIP AND HOUSEHOLD TYPE (6)
SUPFLG81 APPLIES TO ALL CELLS

FOOTNOTE 19 ALSO APPLIES TO TABLE 17.

UNIVERSE: PERSONS IN HOUSEHOLDS

SEE FOOTNOTE 6 8 10 16

TOTAL
RELATIVES:
IN MARRIED-COUPLE FAMILY
IN OTHER FAMILY:
MALE HOUSEHOLDER, NO WIFE PRESENT
FEMALE HOUSEHOLDER, NO HUSBAND PRESENT
NONFAMILY HOUSEHOLDERS AND NONRELATIVES:
IN FAMILY OR NONFAMILY HOUSEHOLD WITH
MALE HOUSEHOLDER
IN FAMILY OR NONFAMILY HOUSEHOLD WITH
FEMALE HOUSEHOLDER

TABLE B18
(TABB18)

9	8665	841	N	18
---	------	-----	---	----

HOUSEHOLD TYPE (2) BY PERSONS IN
HOUSEHOLD (9)
SUPFLG83 APPLIES TO ALL CELLS
UNIVERSE: HOUSEHOLDS

SEE FOOTNOTE 6 18

THE STRATIFIERS ARE
HOUSEHOLD TYPE BY
PERSONS IN HOUSEHOLD

FAMILY HOUSEHOLD:

- 1 PERSON
- 2 PERSONS
- 3 PERSONS
- 4 PERSONS
- 5 PERSONS
- 6 PERSONS
- 7 PERSONS
- 8 PERSONS
- 9 OR MORE PERSONS

RECORD B
 SIZE/ SCALE BEGIN RELATIVE DATA NUMBER OF
 TYPE BEGIN BEGIN TYPE CELLS

NONFAMILY HOUSEHOLD:
 REPEAT PERSONS IN HOUSEHOLD (9)

TABLE B19 (TABB19) 9 8827 1003 N 6

CONDOMINIUM STATUS (2) BY TENURE (3)
 SUPFLGB3 APPLIES TO CELL 1
 SUPFLGB6 APPLIES TO CELLS 2-3
 SUPFLGB5 APPLIES TO CELL 4
 SUPFLGB6 APPLIES TO CELLS 5-6
 UNIVERSE: OCCUPIED HOUSING UNITS

SEE FOOTNOTE 22

THE STRATIFIERS ARE
 CONDOMINIUM STATUS BY
 TENURE

TOTAL:
 OWNER OCCUPIED
 RENTER OCCUPIED:
 WITH CASH RENT
 NO CASH RENT

CONDOMINIUM:
 REPEAT TENURE (3)

TABLE B20 (TABB20) 9 8881 1057 N 18

TENURE (2) BY PERSONS IN UNIT (9)
 SUPFLGB3 APPLIES TO CELLS 1-9
 SUPFLGB4 APPLIES TO CELLS 10-18
 UNIVERSE: OCCUPIED HOUSING UNITS

THE STRATIFIERS ARE
 TENURE BY
 PERSONS IN UNIT

TOTAL:
 1 PERSON
 2 PERSONS
 3 PERSONS
 4 PERSONS
 5 PERSONS
 6 PERSONS

NAME SIZE/SCALE BEGIN RELATIVE DATA NUMBER OF
 RECORD B BEGIN TYPE CELLS

7 PERSONS
 8 PERSONS
 9 OR MORE PERSONS

RENTER OCCUPIED:
 REPEAT PERSONS IN UNIT (9)

TABLE B21 (TABB21) 9 9043 1219 N 2

TENURE (2)
 SUPFLGB3 APPLIES TO CELL 1
 SUPFLGB4 APPLIES TO CELL 2
 UNIVERSE: PERSONS IN OCCUPIED HOUSING UNITS

SEE FOOTNOTE 8 19

TOTAL
 RENTER OCCUPIED

TABLE B22 (TABB22) 9 9061 1237 N 3

MEDIAN PERSONS PER UNIT
 BY TENURE (3)
 SUPFLGB3 APPLIES TO CELL 1
 SUPFLGB3 APPLIES TO CELLS 2-3
 UNIVERSE: OCCUPIED HOUSING UNITS

NOTE: TWO IMPLIED DECIMAL POINTS

SEE FOOTNOTE 6

TOTAL
 OWNER OCCUPIED
 RENTER OCCUPIED

TABLE B23 (TABB23) 9 9088 1264 N 18

TENURE (2) BY ROOMS (9)
 SUPFLGB3 APPLIES TO CELLS 1-9
 SUPFLGB4 APPLIES TO CELLS 10-18
 UNIVERSE: OCCUPIED HOUSING UNITS

RECORD B

NAME SIZE/SCALE BEGIN RELATIVE BEGIN DATA TYPE NUMBER OF CELLS

THE STRATIFIERS ARE
TENURE BY
ROOMS

- TOTAL:
- 1 ROOM
- 2 ROOMS
- 3 ROOMS
- 4 ROOMS
- 5 ROOMS
- 6 ROOMS
- 7 ROOMS
- 8 ROOMS
- 9 OR MORE ROOMS

RENTER OCCUPIED:
REPEAT ROOMS (9)

TABLE B24
(TABB24)

9 9250 1426 N 3

MEDIAN ROOMS BY TENURE (3)
SUPFLGB3 APPLIES TO CELL 1
SUPFLGB4 APPLIES TO CELLS 2-3
UNIVERSE: OCCUPIED HOUSING UNITS

NOTE: ONE IMPLIED DECIMAL POINT

TOTAL
OWNER OCCUPIED
RENTER OCCUPIED

TABLE B25
(TABB25)

9 9277 1453 N 2

AGGREGATE ROOMS BY TENURE (2)
SUPFLGB3 APPLIES TO CELL 1
SUPFLGB4 APPLIES TO CELL 2
UNIVERSE: OCCUPIED HOUSING UNITS

SEE FOOTNOTE 8

TOTAL
RENTER OCCUPIED

RECORD B

SIZE/ SCALE	RELATIVE BEGIN	DATA TYPE	NUMBER OF CELLS
9	9295 1471	N	8

NAME
TABLE B26
(TABB26)

TENURE (2) BY PLUMBING FACILITIES (4)
 SUPFLGB3 APPLIES TO CELLS 1-4
 SUPFLGB4 APPLIES TO CELLS 5-8
 UNIVERSE: OCCUPIED HOUSING UNITS

THE STRATIFIERS ARE
 TENURE BY
 PLUMBING FACILITIES

TOTAL:
 COMPLETE PLUMBING FOR
 EXCLUSIVE USE
 LACKING COMPLETE PLUMBING FOR
 EXCLUSIVE USE:
 COMPLETE PLUMBING BUT USED
 BY ANOTHER HOUSEHOLD
 SOME BUT NOT ALL PLUMBING FACILITIES
 NO PLUMBING FACILITIES

RENTER OCCUPIED:
 REPEAT PLUMBING FACILITIES (4) 8

TABLE B27
(TABB27)

9	9367 1543	N	28
---	-----------	---	----

TENURE (2) BY PLUMBING FACILITIES
 (2) BY PERSONS PER ROOM (7)
 SUPFLGB3 APPLIES TO CELLS 1-14
 SUPFLGB4 APPLIES TO CELLS 15-28
 UNIVERSE: OCCUPIED HOUSING UNITS

SEE FOOTNOTE 7

THE STRATIFIERS ARE
 TENURE BY
 PLUMBING FACILITIES BY
 PERSONS PER ROOM

TOTAL:
 COMPLETE PLUMBING FOR EXCLUSIVE USE:
 0.50 OR LESS
 0.51 TO 0.75
 0.76 TO 1.00
 1.01 TO 1.25

RECORD B

NAME	SIZE/SCALE	BEGIN	RELATIVE BEGIN	DATA TYPE	NUMBER OF CELLS
		1.26 TO 1.50			
		1.51 TO 2.00			
		2.01 OR MORE			

LACKING COMPLETE PLUMBING FOR EXCLUSIVE USE:
REPEAT PERSONS PER ROOM (7)

RENTER OCCUPIED:
REPEAT PLUMBING FACILITIES (14)

TABLE B28 (TABB28)

	9	9619	1795	N	12
TENURE (2) BY UNITS AT ADDRESS (6)					
SUPFLGB3 APPLIES TO CELLS 1-6					
SUPFLGB4 APPLIES TO CELLS 7-12					
UNIVERSE: OCCUPIED HOUSING UNITS					

THE STRATIFIERS ARE
TENURE BY
UNITS AT ADDRESS

TOTAL

1
2
3 AND 4
5 TO 9
10 OR MORE
MOBILE HOME OR TRAILER

RENTER OCCUPIED:
REPEAT UNITS AT ADDRESS (6)

TABLE B29 (TABB29)

	9	9727	1903	N	4
TENURE (2) BY AGE OF HOUSEHOLDER (2)					
SUPFLGB3 APPLIES TO CELLS 1-2					
SUPFLGB4 APPLIES TO CELLS 3-4					
UNIVERSE: OCCUPIED HOUSING UNITS WITH ONE OR MORE PERSONS 60 YEARS AND OVER					

TENURE (2) BY AGE OF HOUSEHOLDER (2)
SUPFLGB3 APPLIES TO CELLS 1-2
SUPFLGB4 APPLIES TO CELLS 3-4
UNIVERSE: OCCUPIED HOUSING UNITS WITH ONE OR MORE PERSONS 60 YEARS AND OVER

THE STRATIFIERS ARE
TENURE BY
AGE OF HOUSEHOLDER

RECORD B

NAME	SIZE/ SCALE	BEGIN	RELATIVE BEGIN	DATA TYPE	NUMBER OF CELLS
------	----------------	-------	-------------------	--------------	--------------------

TOTAL:
HOUSEHOLDER UNDER 60 YEARS
HOUSEHOLDER 60 YEARS AND OVER
RENTER OCCUPIED:
REPEAT AGE OF HOUSEHOLDER (2)

FILL16	18	9763	1939	A	FILLER
--------	----	------	------	---	--------

RECORD 8

NAME	SIZE/ SCALE	RELATIVE BEGIN	DATA TYPE	NUMBER OF CELLS
UISB6	102	9781	1 A	

UNIVERSAL IDENTIFIER SECTION
THE CHARACTERS IN THIS FIELD ARE
IDENTICAL TO THE FIRST 102 CHARACTERS
OF THE RECORD.

TABLE B30
(TABB30)

9	.9883	103	H	4
---	-------	-----	---	---

TENURE (2) BY AGE OF HOUSEHOLDER (2)
SUPFLGB3 APPLIES TO CELLS 1-2
SUPFLGB4 APPLIES TO CELLS 3-4
UNIVERSE: OCCUPIED HOUSING UNITS WITH
ONE OR MORE PERSONS
65 YEARS AND OVER

THE STRATIFIERS ARE
TENURE BY
AGE OF HOUSEHOLDER

TOTAL:
HOUSEHOLDER UNDER 65 YEARS
HOUSEHOLDER 65 YEARS AND OVER

RENTER OCCUPIED:
REPEAT AGE OF HOUSEHOLDER (2)

TABLE B31
(TABB31)

9	9919	139	H	8
---	------	-----	---	---

TENURE (2) BY PERSONS PER ROOM (2)
BY PLUMBING FACILITIES (2)
SUPFLGB3 APPLIES TO CELLS 1-4
SUPFLGB4 APPLIES TO CELLS 5-8
UNIVERSE: OCCUPIED HOUSING UNITS WITH
HOUSEHOLDER OR SPOUSE 60
YEARS AND OVER

SEE FOOTNOTE 7

THE STRATIFIERS ARE
TENURE BY
PERSONS PER ROOM BY
PLUMBING FACILITIES

TOTAL:
1.00 OR LESS:
COMPLETE PLUMBING FOR

RECORD B
 NAME SIZE/SCALE BEGIN RELATIVE BEGIN DATA TYPE NUMBER OF CELLS

EXCLUSIVE USE
 LACKING COMPLETE PLUMBING FOR
 EXCLUSIVE USE

1.01 OR MORE:
 REPEAT PLUMBING FACILITIES (2)

RENTER OCCUPIED:
 REPEAT PERSONS PER ROOM (4)

TABLE B32 (TABB32) 9 9991 211 N 8

TENURE (2) BY PERSONS PER ROOM (2)
 BY PLUMBING FACILITIES (2)
 SUPFLGB3 APPLIES TO CELLS 1-4
 SUPFLGB4 APPLIES TO CELLS 5-8
 UNIVERSE: OCCUPIED HOUSING UNITS WITH
 HOUSEHOLDER OR SPOUSE 65
 YEARS AND OVER

SEE FOOTNOTE 7

THE STRATIFIERS ARE
 TENURE BY
 PERSONS PER ROOM BY
 PLUMBING FACILITIES

TOTAL:
 1.00 OR LESS:
 COMPLETE PLUMBING FOR EXCLUSIVE USE
 LACKING COMPLETE PLUMBING FOR
 EXCLUSIVE USE

1.01 OR MORE:
 REPEAT PLUMBING FACILITIES (2)

RENTER OCCUPIED:
 REPEAT PERSONS PER ROOM (4)

RECORD B

SIZE/ SCALE	BEGIN	RELATIVE BEGIN	DATA TYPE	NUMBER OF CELLS
----------------	-------	-------------------	--------------	--------------------

TABLE B33
(TABB33)

9	10063	283	N	6
---	-------	-----	---	---

TENURE (2) BY UNITS AT ADDRESS (3)
 SUPFLGB3 APPLIES TO CELLS 1-3
 SUPFLGB4 APPLIES TO CELLS 4-6
 UNIVERSE: OCCUPIED HOUSING UNITS
 WITH HOUSEHOLDER OR SPOUSE
 60 YEARS AND OVER

THE STRATIFIERS ARE
 TENURE BY
 UNITS AT ADDRESS

TOTAL:

1
 2 OR MORE
 MOBILE HOME OR TRAILER

RENTER OCCUPIED:
 REPEAT UNITS AT ADDRESS (3)

TABLE B34
(TABB34)

9	10117	337	N	6
---	-------	-----	---	---

TENURE (2) BY UNITS AT ADDRESS (3)
 SUPFLGB3 APPLIES TO CELLS 1-3
 SUPFLGB4 APPLIES TO CELLS 4-6
 UNIVERSE: OCCUPIED HOUSING UNITS WITH
 HOUSEHOLDER OR SPOUSE 65
 YEARS AND OVER

THE STRATIFIERS ARE
 TENURE BY
 UNITS AT ADDRESS

TOTAL:

1
 2 OR MORE
 MOBILE HOME OR TRAILER

RENTER OCCUPIED:
 REPEAT UNITS AT ADDRESS (3)

RECORD B

SIZE/ SCALE	BEGIN	RELATIVE BEGIN	DATA TYPE	NUMBER OF CELLS
----------------	-------	-------------------	--------------	--------------------

TABLE B35
(TABB35)

9	10171	391	N	2
---	-------	-----	---	---

TENURE (2)
 SUPFLG83 APPLIES TO CELL 1
 SUPFLG84 APPLIES TO CELL 2
 UNIVERSE: OCCUPIED CONDOMINIUM HOUSING
 UNITS WITH HOUSEHOLDER OR SPOUSE
 60 YEARS OR OVER

TOTAL
 RENTER OCCUPIED

TABLE B36
(TABB36)

9	10189	409	N	2
---	-------	-----	---	---

TENURE (2)
 SUPFLG83 APPLIES TO CELL 1
 SUPFLG84 APPLIES TO CELL 2
 UNIVERSE: OCCUPIED CONDOMINIUM HOUSING
 UNITS WITH HOUSEHOLDER OR SPOUSE
 65 YEARS AND OVER

TOTAL
 RENTER OCCUPIED

TABLE B37
(TABB37)

9	10207	427	N	50
---	-------	-----	---	----

CONDOMINIUM STATUS (2) BY VALUE (25)
 SUPFLG85 APPLIES TO ALL CELLS
 UNIVERSE: SPECIFIED OWNER-OCCUPIED
 NONCONDOMINIUM HOUSING UNITS
 AND OWNER-OCCUPIED CONDOMINIUM
 HOUSING UNITS

SEE FOOTNOTE 11

THE STRATIFIERS ARE
 CONDOMINIUM STATUS BY
 VALUE

NONCONDOMINIUM:
 TOTAL
 LESS THAN \$10,000
 \$10,000 TO \$14,999
 \$15,000 TO \$17,499
 \$17,500 TO \$19,999
 \$20,000 TO \$22,499

RECORD B

NAME	SIZE/ SCALE	BEGIN	RELATIVE BEGIN	DATA TYPE	NUMBER OF CELLS
		\$22,500 TO	\$24,999		
		\$25,000 TO	\$27,499		
		\$27,500 TO	\$29,999		
		\$30,000 TO	\$34,999		
		\$35,000 TO	\$39,999		
		\$40,000 TO	\$44,999		
		\$45,000 TO	\$49,999		
		\$50,000 TO	\$54,999		
		\$55,000 TO	\$59,999		
		\$60,000 TO	\$64,999		
		\$65,000 TO	\$69,999		
		\$70,000 TO	\$74,999		
		\$75,000 TO	\$79,999		
		\$80,000 TO	\$89,999		
		\$90,000 TO	\$99,999		
		\$100,000 TO	\$124,999		
		\$125,000 TO	\$149,999		
		\$150,000 TO	\$199,999		
		\$200,000 OR MORE			

CONDOMINIUM:
REPEAT VALUE (25)

TABLE B38 (TABB38) 9 10657 877 N 2

MEDIAN VALUE BY CONDOMINIUM STATUS (2)
SUPFLG5 APPLIES TO ALL CELLS
UNIVERSE: SPECIFIED OWNER-OCCUPIED
NONCONDOMINIUM HOUSING UNITS
AND OWNER-OCCUPIED CONDOMINIUM
HOUSING UNITS

SEE FOOTNOTE 11

NONCONDOMINIUM
CONDOMINIUM

TABLE B39 (TABB39) 10 10675 895 N 2

AGGREGATE VALUE BY CONDOMINIUM
STATUS (2)
SUPFLG5 APPLIES TO ALL CELLS
UNIVERSE: SPECIFIED OWNER-OCCUPIED
NONCONDOMINIUM HOUSING UNITS

RECORD B
 NAME SIZE/SCALE BEGIN RELATIVE BEGIN DATA TYPE NUMBER OF CELLS

AND OWNER-OCCUPIED CONDOMINIUM HOUSING UNITS

SEE FOOTNOTE 8 11 13

NONCONDOMINIUM CONDOMINIUM

TABLE B40 (TABB40) 9 10695 915 N 26

CONTRACT RENT (26)
 SUPFLGB6 APPLIES TO ALL CELLS
 UNIVERSE: SPECIFIED RENTER-OCCUPIED HOUSING UNITS

SEE FOOTNOTE 12

WITH CASH RENT:
 TOTAL
 LESS THAN \$50
 \$50 TO \$59
 \$60 TO \$69
 \$70 TO \$79
 \$80 TO \$89
 \$90 TO \$99
 \$100 TO \$109
 \$110 TO \$119
 \$120 TO \$129
 \$130 TO \$139
 \$140 TO \$149
 \$150 TO \$159
 \$160 TO \$169
 \$170 TO \$179
 \$180 TO \$189
 \$190 TO \$199
 \$200 TO \$224
 \$225 TO \$249
 \$250 TO \$274
 \$275 TO \$299
 \$300 TO \$349
 \$350 TO \$399
 \$400 TO \$499
 \$500 OR MORE
 NO CASH RENT

RECORD B

SIZE/ SCALE	BEGIN	RELATIVE BEGIN	DATA TYPE	NUMBER OF CELLS
----------------	-------	-------------------	--------------	--------------------

9	10929	1149	N	1
---	-------	------	---	---

TABLE B41
(TABB41)
 MEDIAN CONTRACT RENT
 SUPFL086 APPLIES TO ALL CELLS
 UNIVERSE: SPECIFIED RENTER-OCCUPIED
 HOUSING UNITS PAYING CASH RENT

SEE FOOTNOTE 12

MEDIAN CONTRACT RENT

10	10938	1158	N	1
----	-------	------	---	---

TABLE B42
(TABB42)

AGGREGATE CONTRACT RENT
 SUPFL086 APPLIES TO ALL CELLS
 UNIVERSE: SPECIFIED RENTER-OCCUPIED
 HOUSING UNITS PAYING CASH RENT

SEE FOOTNOTE 8 12

AGGREGATE CONTRACT RENT

9	10948	1168	N	1
---	-------	------	---	---

TABLE B43
(TABB43)

PERSONS SUBSTITUTED
 THIS TABLE HAS NO SUPPRESSION
 UNIVERSE: PERSONS SUBSTITUTED

PERSONS SUBSTITUTED

9	10957	1177	N	8
---	-------	------	---	---

TABLE B44
(TABB44)

ALLOCATIONS (POPULATION) (8)
 THIS TABLE HAS NO SUPPRESSION
 UNIVERSE: PERSONS NOT SUBSTITUTED WITH
 ONE OR MORE ITEMS ALLOCATED

SEE FOOTNOTE 20

PERSONS WITH ONE OR MORE ITEMS
 ALLOCATED
 RELATIONSHIP ALLOCATED (PERSONS IN
 HOUSEHOLDS)
 INMATE STATUS ALLOCATED (PERSONS IN
 GROUP QUARTERS)

RECORD B

NAME	SIZE/ SCALE	BEGIN	RELATIVE BEGIN	DATA TYPE	NUMBER OF CELLS
SEX ALLOCATED					
AGE ALLOCATED					
RACE ALLOCATED					
ORIGIN ALLOCATED					
MARITAL STATUS ALLOCATED FOR PERSONS 15 YEARS AND OVER					

TABLE B45 (TABB45) 9 11029 1249 N I

HOUSEHOLDS SUBSTITUTED
THIS TABLE HAS NO SUPPRESSION
UNIVERSE: HOUSEHOLDS SUBSTITUTED
HOUSEHOLDS SUBSTITUTED

FILL17 699 11038 1258 A FILLER

FOOTNOTE SECTION

01 THE COUNT OF HOUSEHOLDS IN THE COMPLETE-COUNT TABULATIONS BY DEFINITION EQUALS THE NUMBER OF OCCUPIED HOUSING UNITS. FOR THIS DOCUMENTATION THE TERM "HOUSEHOLD" IS USED UNLESS THE MATRIX IS STRATIFIED BY A HOUSING ITEM SUCH AS TENURE, PLUMBING FACILITIES, ETC., IN WHICH CASE, THE TERM "OCCUPIED HOUSING UNIT" IS USED.

02 "ASIAN AND PACIFIC ISLANDER," IN 100-PERCENT TABULATIONS, INCLUDES "JAPANESE," "CHINESE," "FILIPINO," "KOREAN," "ASIAN INDIAN," "VIETNAMESE," "HAWAIIAN," "GUAMAHIAN," AND "SAMOAN." ASIAN AND PACIFIC ISLANDER, IN SIMPLE TABULATIONS, INCLUDES THE GROUPS LISTED ABOVE AND THOSE PERSONS WHO HAVE A WRITE-IN ENTRY OF AN ASIAN AND PACIFIC ISLANDER GROUP IN THE "OTHER" CATEGORY.

03 FOR DATA TABULATED ON A 100-PERCENT BASIS, INCLUDES ALL PERSONS IN THE CATEGORY "OTHER." FOR DATA TABULATED FROM THE SAMPLE, EXCLUDES THOSE PERSONS WHO HAVE A WRITE-IN ENTRY OF AN ASIAN AND PACIFIC ISLANDER GROUP IN THE "OTHER" CATEGORY.

04 VACANT SEASONAL/MIGRATORY UNITS ARE EXCLUDED FROM ALL MATRICES EXCEPT AS NOTED SPECIFICALLY IN THE DOCUMENTATION.

05 THIS MATRIX CAN BE USED TO DERIVE DATA BASED ON THE 1970 "HOUSEHOLD HEAD" CONCEPT. 1980 HOUSEHOLDERS DIFFER FROM THE 1970 HOUSEHOLD HEADS PRIMARILY WHERE THE WIFE IN A MARRIED-COUPLE FAMILY WAS LISTED AS THE "PERSON IN COLUMN 1" ON THE QUESTIONNAIRE. IN 1970 THE HUSBAND WAS AUTOMATICALLY ASSUMED TO BE THE "HEAD" OF SUCH A FAMILY. THEREFORE, TO COMPUTE "AGE OF HEAD" FOR MARRIED-COUPLE FAMILIES, ADD THE DISTRIBUTION OF MALE HOUSEHOLDERS TO THE DISTRIBUTION OF MALE SPOUSES.

06 TABULATIONS OF "PERSONS IN HOUSEHOLD" BASED ON 100-PERCENT DATA BY DEFINITION ARE THE SAME AS TABULATIONS OF "PERSONS

STF2 DATA DICTIONARY 01/18/82
 IN UNIT." THE PHRASE "PERSONS IN HOUSE-
 HOLD" IS USED UNLESS THE MATRIX IS
 STRATIFIED BY A HOUSING ITEM SUCH AS
 TENURE, PLUMBING FACILITIES, ETC., IN
 WHICH CASE THE PHRASE "PERSONS IN UNIT"
 IS USED. TABULATIONS OF "PERSONS IN
 HOUSEHOLDS" AND "PERSONS IN UNIT"
 BASED ON SAMPLE DATA ARE NOT NECESSARILY
 THE SAME BECAUSE OF DIFFERENCES IN THE
 PROCEDURES USED TO INFLATE SAMPLE
 POPULATION AND HOUSING DATA.

07 LACKING COMPLETE PLUMBING (FACILITIES)
 FOR EXCLUSIVE USE INCLUDES: COMPLETE
 PLUMBING (FACILITIES) BUT USED BY
 ANOTHER HOUSEHOLD, SOME BUT NOT ALL
 PLUMBING FACILITIES, OR NO PLUMBING
 FACILITIES.

08 THIS AGGREGATE, ALONG WITH THE RELEVANT
 COUNT, WILL PERMIT THE COMPUTATION OF A
 MEAN. FOR EXAMPLE, THE AGGREGATE VALUE
 FOR SPECIFIED OWNER-OCCUPIED NON-
 CONDOMINIUM UNITS WILL YIELD THE MEAN
 VALUE WHEN DIVIDED BY THE COUNT OF
 SPECIFIED OWNER-OCCUPIED NONCONDOMINIUM
 UNITS, AND THE AGGREGATE ROOMS
 FOR OCCUPIED AND VACANT YEAR-ROUND UNITS
 DIVIDED BY THE COUNT OF OCCUPIED AND
 VACANT YEAR-ROUND UNITS YIELDS MEAN
 ROOMS. (SEE FOOTNOTE 13 PRIOR TO
 COMPUTING MEAN VALUE OR PRICE ASKED).

09 HOUSEHOLDS MAY BE COUNTED MORE THAN ONCE
 IN THIS TABULATION.

10 "NONRELATIVES" INCLUDE THE QUESTIONNAIRE
 CATEGORIES: "ROOMER, BOARDER,"
 "PARTNER, ROOMMATE," "PAID EMPLOYEE,"
 AND "OTHER NONRELATIVE." TABULATIONS
 OF "NONRELATIVES" INCLUDE ALL CATEGORIES
 NOT SHOWN SEPARATELY IN THE MATRIX.

11 VALUE AND PRICE ASKED ARE TABULATED
 SEPARATELY FOR NONCONDOMINIUM AND
 CONDOMINIUM UNITS.

THE NONCONDOMINIUM VALUE DISTRIBUTION IS
 RESTRICTED TO CERTAIN KINDS OF "OWNER-
 OCCUPIED" UNITS; THE NONCONDOMINIUM
 PRICE ASKED DISTRIBUTION IS RESTRICTED
 TO CERTAIN KINDS OF "VACANT-FOR-SALE-
 ONLY" UNITS. THE FOLLOWING ARE EXCLUDED
 FROM THE TABULATIONS ON VALUE AND PRICE
 ASKED FOR NONCONDOMINIUM UNITS:

- A. UNITS AT AN ADDRESS WITH TWO OR MORE UNITS
- B. UNITS ON 10 OR MORE ACRES
- C. UNITS WITH A COMMERCIAL ESTABLISHMENT OR MEDICAL OFFICE ON THE PROPERTY
- D. MOBILE HOMES OR TRAILERS

THE CONDOMINIUM VALUE DISTRIBUTION IS TABULATED FOR ALL "OWNER-OCCUPIED" CONDOMINIUM UNITS; THE CONDOMINIUM PRICE ASKED DISTRIBUTION IS TABULATED FOR ALL "VACANT-FOR-SALE-ONLY" CONDOMINIUM UNITS

CONTRACT RENT IS TABULATED FOR ALL "RENTIER OCCUPIED" UNITS EXCEPT ONE-FAMILY HOUSES ON A PROPERTY OF 10 OR MORE ACRES. RENT ASKED IS TABULATED FOR ALL "VACANT-FOR-RENT" UNITS EXCEPT ONE-FAMILY HOUSES ON A PROPERTY OF 10 OR MORE ACRES. UNITS TABULATED IN THE "NO CASH RENT" CATEGORY ARE ALL OCCUPIED HOUSING UNITS REPORTED AS "NO CASH RENT" EXCEPT ONE-FAMILY HOUSES ON 10 OR MORE ACRES.

MULTIPLY THE AGGREGATE VALUE AND PRICE ASKED BY \$250 TO OBTAIN THE TRUE VALUE OR PRICE ASKED. THE TABULATION WAS SCALED BY A FACTOR OF \$250 FOR TALLY PURPOSES.

VACANT HOUSING UNITS INCLUDE THE QUESTIONNAIRE CATEGORIES: "FOR RENT," "FOR SALE ONLY," "RENTED OR SOLD, NOT OCCUPIED," "HELD FOR OCCASIONAL USE," AND "OTHER VACANT." TABULATIONS OF "OTHER VACANTS" INCLUDE ALL CATEGORIES NOT SHOWN SEPARATELY IN THE MATRIX.

A "CHILD OF HOUSEHOLDER" INCLUDES ANY SON, DAUGHTER, STEPCHILD, OR ADOPTED CHILD OF THE HOUSEHOLDER. AN "OWN CHILD OF HOUSEHOLDER" IS A NEVER-MARRIED CHILD UNDER 18 YEARS OF AGE WHO IS A SON, DAUGHTER, STEPCHILD, OR ADOPTED CHILD OF THE HOUSEHOLDER. "RELATED CHILDREN" INCLUDE NOT ONLY OWN CHILDREN, BUT ALSO ALL OTHER FAMILY MEMBERS, REGARDLESS OF MARITAL STATUS, WHO ARE UNDER 18 YEARS OLD, EXCEPT THE HOUSEHOLDER OR SPOUSE. FOSTER CHILDREN ARE INCLUDED IN THE "NONRELATIVE" CATEGORY.

12

13

14

15

- 16 RELATIVES INCLUDE HOUSEHOLDER, SPOUSE AND THE QUESTIONNAIRE CATEGORIES: "SON/DAUGHTER," "BROTHER/SISTER," "FATHER/MOTHER," AND "OTHER RELATIVE." TABULATIONS OF "OTHER RELATIVES" INCLUDE ALL CATEGORIES NOT SHOWN SEPARATELY IN THE MATRIX.
- 17 HOUSEHOLDERS AND SPOUSES MUST BE 15 YEARS OLD OR OVER.
- 18 FAMILY HOUSEHOLDS MUST HAVE 2 OR MORE PERSONS; THE CATEGORY OF "1 PERSON" IN FAMILY HOUSEHOLDS WILL ALWAYS CONTAIN A ZERO.
- 19 IN THIS MATRIX, PERSONS ARE CLASSIFIED BY THE RACE AND SPANISH ORIGIN OF THE HOUSEHOLDER.
- 20 ALLOCATIONS OF MARITAL STATUS FOR PERSONS UNDER 15 YEARS OLD ARE NOT INCLUDED IN "PERSONS WITH ONE OR MORE ITEMS ALLOCATED."
- 21 "YEAR-ROUND HOUSING UNITS WITH ONE OR MORE HOUSING ITEMS ALLOCATED" INCLUDES ALLOCATIONS OF "UNITS AT ADDRESS," "ACCESS," "PLUMBING FACILITIES," "ROOMS," "TENURE," "CONDOMINIUM STATUS," "ACREAGE OF PROPERTY," "COMMERCIAL ESTABLISHMENT OR MEDICAL OFFICE," "VALUE" OR "PRICE ASKED," "CONTRACT RENT" OR "VACANCY STATUS," "BOARDED UP STATUS," AND "DURATION OF VACANCY."
- 22 IN THIS MATRIX, "WITH CASH RENT" AND "NO CASH RENT," ARE PRESENTED FOR ALL RENTER-OCCUPIED HOUSING UNITS. CONTRACT RENT IS TABULATED FOR SPECIFIED RENTER-OCCUPIED HOUSING UNITS (SEE FOOTNOTE 12).

"PRECEDING PAGE BLANK — NOT FILMED"

PART II

Information Applicable to Summary Tape Files 1-5

"PRECEDING PAGE BLANK - NOT FILMED"

OVERVIEW

1980 Census Summary Tape Program

Computer-readable data from the 1980 census include both summary data and microdata. Summary data include Summary Tape Files (STF's) 1 to 5, which are generally comparable to the First Count through Sixth Count files from the 1970 census. In addition to the files in the STF series, other summary data released by the Bureau include a P.L. 94-171 Population Counts file for use in reapportionment/redistricting (released in February/March, 1981) and the Master Area Reference File which provides geographic items from STF 1 and selected population and housing items (individual State files being released as of September 1981). All of these files contain data summarized to various levels of geography. Microdata files, on the other hand, contain disclosure-free household and person records from the census. These files are similar to the 1970 Public Use Sample files and will be available some time after the release of STF 4.

Content and Geographic Coverage of Summary Tape Files

Summary Tape Files vary by summary level of geography, detail of information, and whether they include 100-percent or sample data. STF's 1 and 2 provide data based on the set of census questions asked of all persons and housing units. These data are 100-percent data. STF's 3, 4, and 5 are based on sample data. These data are estimates based on the responses of a sample of the population and housing units and contain more extensive housing and population information. In 1980, the sampling rate was 1 in 2 in governmental units estimated to have less than 2,500 inhabitants and 1 in 6 elsewhere. Overall the sampling rate was approximately 1 in 5. The Bureau's 1977 population estimates were used to determine the sampling rate for a given area.

The geographic detail of STF 1 is the maximum possible detail available from the census: data for individual blocks in block-numbered areas and for enumeration districts outside block-numbered areas. The lowest level of geography provided by STF 2 is census tract, or minor civil division/census county division (MCD/CCD) and places of 1,000 or more inhabitants in nontraced areas. The lowest level for STF 3 is the block group or enumeration district, while the smallest geographic unit for STF 4 is census tract, or MCD/CCD and places of 2,500 or more inhabitants in nontraced areas. STF 5's lowest geographic level is the standard metropolitan statistical area (SMSA), central city(ies), other places of 50,000 or more inhabitants, and counties of 50,000 or more inhabitants. Figure 11 on the following page details the geographic levels in each Summary Tape File.

STF's 1 to 4 each consist of multiple files labelled A, B, and C. Each file features specific levels of geography. Figure 11 details the geographic levels on each STF, except for STF's 3B, 1D, and 3D which are described in footnotes 4 and 5 for figure 11.

For comparison purposes, STF 1 is similar in subject matter and geographic detail to the First and Third Count files for 1970. STF's

RECORD A1

NAME	SIZE/ SCALE	RELATIVE BEGIN	DATA TYPE	NUMBER OF CELLS
			NO NONRELATIVES PRESENT	
			1 NONRELATIVE PRESENT: PARTNER OR ROOMMATE ROOMER OR BOARDER PAID EMPLOYEE OR OTHER NONRELATIVE	
			2 OR MORE NONRELATIVES PRESENT: PARTNER OR ROOMMATE PRESENT: NO OTHER NONRELATIVES PRESENT ROOMER, BOARDER, PAID EMPLOYEE OR OTHER NONRELATIVE ALSO PRESENT NO PARTNER OR ROOMMATE PRESENT	

RENTER OCCUPIED:
REPEAT NUMBER AND TYPE OF NONRELATIVES (7)

9	5239	1327	N	6
---	------	------	---	---

TABLE A27
(TAB27)

TYPE OF UNIT (6)
SUPPLG05 APPLIES TO ALL CELLS
UNIVERSE: OWNER-OCCUPIED AND VACANT-
FOR-SALE-ONLY HOUSING UNITS

SEE FOOTNOTE 11

SPECIFIED OWNER-OCCUPIED AND VACANT-
FOR-SALE-ONLY UNITS:
NONCONDOMINIUM
CONDOMINIUM
OTHER OWNER-OCCUPIED AND VACANT-FOR-
SALE-ONLY UNITS:
2 OR MORE UNITS AT ADDRESS
ONE UNIT ON A PROPERTY OF TEN OR MORE
ACRES
WITH A COMMERCIAL ESTABLISHMENT ON
PROPERTY (EXCEPT UNITS ON A PROPERTY
OF TEN OR MORE ACRES OR WITH 2
OR MORE UNITS AT ADDRESS)
MOBILE HOME OR TRAILER

RECORD A1

SIZE/ SCALE	BEGIN	RELATIVE BEGIN	DATA TYPE	NUMBER OF CELLS
9	5293	1381	N	42

NAME

TABLE A28
(TABA28)

ROOMS (6) BY VALUE (7)
 SUPPLG05 APPLIES TO ALL CELLS
 UNIVERSE: SPECIFIED OWNER-OCCUPIED
 NONCONDOMINIUM HOUSING UNITS

SEE FOOTNOTE 11

THE STRATIFIERS ARE
 ROOMS BY
 VALUE

1 TO 3 ROOMS:
 LESS THAN \$10,000
 \$10,000 TO \$29,999
 \$30,000 TO \$49,999
 \$50,000 TO \$79,999
 \$80,000 TO \$99,999
 \$100,000 TO \$149,999
 \$150,000 OR MORE

4 ROOMS:
 REPEAT VALUE (7)
 5 ROOMS:
 REPEAT VALUE (7)
 6 ROOMS:
 REPEAT VALUE (7)
 7 ROOMS:
 REPEAT VALUE (7)
 8 OR MORE ROOMS:
 REPEAT VALUE (7)

FILL6 198 5671 1759 A FILLER

RECORD A1

NAME	SIZE/ SCALE	BEGIN	RELATIVE BEGIN	DATA TYPE	NUMBER OF CELLS
TABLE A28 (TAB A28)	9	5293	1381	N	42

ROOMS (6) BY VALUE (7)
 SUPPLG05 APPLIES TO ALL CELLS
 UNIVERSE: SPECIFIED OWNER-OCCUPIED
 NONCONDOMINIUM HOUSING UNITS

SEE FOOTNOTE 11

THE STRATIFIERS ARE
 ROOMS BY
 VALUE

- 1 TO 3 ROOMS:
 LESS THAN \$10,000
 \$10,000 TO \$29,999
 \$30,000 TO \$49,999
 \$50,000 TO \$79,999
 \$80,000 TO \$99,999
 \$100,000 TO \$149,999
 \$150,000 OR MORE

- 4 ROOMS:
 REPEAT VALUE (7)
- 5 ROOMS:
 REPEAT VALUE (7)
- 6 ROOMS:
 REPEAT VALUE (7)
- 7 ROOMS:
 REPEAT VALUE (7)
- 8 OR MORE ROOMS:
 REPEAT VALUE (7)

FILL6 198 5671 1759 A FILLER

RECORD A1

NAME	SIZE/ SCALE	RELATIVE BEGIN	DATA TYPE	NUMBER OF CELLS
UIS4	102	5869	1 A	54

UNIVERSAL IDENTIFIER SECTION
THE CHARACTERS IN THIS FIELD ARE
IDENTICAL TO THE FIRST 102 CHARACTERS
OF THE RECORD.

TABLE A29
(TABA29)

9	5971	103	N	54
---	------	-----	---	----

ROOMS (6) BY CONTRACT RENT (9)
SUPFLG06 APPLIES TO ALL CELLS
UNIVERSE: SPECIFIED RENTER-OCCUPIED
HOUSING UNITS

SEE FOOTNOTE 12

THE STRATIFIERS ARE
ROOMS BY
CONTRACT RENT

1 ROOM:
WITH CASH RENT:
LESS THAN \$100
\$100 TO \$149
\$150 TO \$199
\$200 TO \$249
\$250 TO \$299
\$300 TO \$399
\$400 TO \$499
\$500 OR MORE
NO CASH RENT

2 ROOMS: CONTRACT RENT (9)
3 ROOMS: CONTRACT RENT (9)
4 ROOMS: CONTRACT RENT (9)
5 ROOMS: CONTRACT RENT (9)
6 OR MORE ROOMS:
REPEAT CONTRACT RENT (9)

RECORD A1

NAME	SIZE/ SCALE	BEGIN	RELATIVE BEGIN	DATA TYPE	NUMBER OF CELLS
TABLE A30 (TABA30)	9	6457	589	N	25

VALUE (25)

SUPFLG05 APPLIES TO ALL CELLS
UNIVERSE: SPECIFIED OWNER-OCCUPIED
NONCONDOMINIUM HOUSING UNITS WITH
COMPLETE PLUMBING FACILITIES FOR
EXCLUSIVE USE

SEE FOOTNOTE 11

TOTAL
LESS THAN \$10,000
\$10,000 TO \$14,999
\$15,000 TO \$17,499
\$17,500 TO \$19,999
\$20,000 TO \$22,499
\$22,500 TO \$24,999
\$25,000 TO \$27,499
\$27,500 TO \$29,999
\$30,000 TO \$34,999
\$35,000 TO \$39,999
\$40,000 TO \$44,999
\$45,000 TO \$49,999
\$50,000 TO \$54,999
\$55,000 TO \$59,999
\$60,000 TO \$64,999
\$65,000 TO \$69,999
\$70,000 TO \$74,999
\$75,000 TO \$79,999
\$80,000 TO \$89,999
\$90,000 TO \$99,999
\$100,000 TO \$124,999
\$125,000 TO \$149,999
\$150,000 TO \$199,999
\$200,000 OR MORE

TABLE A31 (TABA31)	10	6682	814	N	1
-----------------------	----	------	-----	---	---

AGGREGATE VALUE

SUPFLG05 APPLIES TO ALL CELLS
UNIVERSE: SPECIFIED OWNER-OCCUPIED
NONCONDOMINIUM HOUSING UNITS WITH
COMPLETE PLUMBING FACILITIES FOR
EXCLUSIVE USE

SEE FOOTNOTE 8 11 13

RECORD A1

NAME	SIZE/SCALE	BEGIN	RELATIVE BEGIN	DATA TYPE	NUMBER OF CELLS
TABLE A30 (TABAJ0)	9	6457	589	N	25

VALUE (25)
 SUPFLG05 APPLIES TO ALL CELLS
 UNIVERSE: SPECIFIED OWNER-OCCUPIED
 NONCONDOMINIUM HOUSING UNITS WITH
 COMPLETE PLUMBING FACILITIES FOR
 EXCLUSIVE USE

SEE FOOTNOTE 11

TOTAL
 LESS THAN \$10,000
 \$10,000 TO \$14,999
 \$15,000 TO \$17,499
 \$17,500 TO \$19,999
 \$20,000 TO \$22,499
 \$22,500 TO \$24,999
 \$25,000 TO \$27,499
 \$27,500 TO \$29,999
 \$30,000 TO \$34,999
 \$35,000 TO \$39,999
 \$40,000 TO \$44,999
 \$45,000 TO \$49,999
 \$50,000 TO \$54,999
 \$55,000 TO \$59,999
 \$60,000 TO \$64,999
 \$65,000 TO \$69,999
 \$70,000 TO \$74,999
 \$75,000 TO \$79,999
 \$80,000 TO \$89,999
 \$90,000 TO \$99,999
 \$100,000 TO \$124,999
 \$125,000 TO \$149,999
 \$150,000 TO \$199,999
 \$200,000 OR MORE

NAME	SIZE/SCALE	BEGIN	DATA TYPE	NUMBER OF CELLS	
TABLE A31 (TABAJ1)	10	6682	814	N	1

AGGREGATE VALUE
 SUPFLG05 APPLIES TO ALL CELLS
 UNIVERSE: SPECIFIED OWNER-OCCUPIED
 NONCONDOMINIUM HOUSING UNITS WITH
 COMPLETE PLUMBING FACILITIES FOR
 EXCLUSIVE USE

SEE FOOTNOTE 8 11 13

RECORD A1

NAME SIZE/SCALE BEGIN RELATIVE BEGIN DATA TYPE NUMBER OF CELLS

AGGREGATE VALUE
 TABLE A32 9 6692 824 N 26
 (TABA32)

CONTRACT RENT (26)
 SUPPLG06 APPLIES TO ALL CELLS
 UNIVERSE: SPECIFIED RENTER-OCCUPIED
 HOUSING UNITS WITH COMPLETE PLUMBING
 FACILITIES FOR EXCLUSIVE USE

SEE FOOTNOTE 12

WITH CASH RENT:

TOTAL
 LESS THAN \$50
 \$50 TO \$59
 \$60 TO \$69
 \$70 TO \$79
 \$80 TO \$89
 \$90 TO \$99
 \$100 TO \$109
 \$110 TO \$119
 \$120 TO \$129
 \$130 TO \$139
 \$140 TO \$149
 \$150 TO \$159
 \$160 TO \$169
 \$170 TO \$179
 \$180 TO \$189
 \$190 TO \$199
 \$200 TO \$224
 \$225 TO \$249
 \$250 TO \$274
 \$275 TO \$299
 \$300 TO \$349
 \$350 TO \$399
 \$400 TO \$499
 \$500 OR MORE
 NO CASH RENT

RECORD A1

NAME	SIZE/ SCALE	RELATIVE BEGIN	DATA TYPE	NUMBER OF CELLS
TABLE A33 (TABA33)	10	6926 1058	N	1

AGGREGATE CONTRACT RENT
 SUPFLG06 APPLIES TO ALL CELLS
 UNIVERSE: SPECIFIED RENTER-OCCUPIED
 HOUSING UNITS PAYING CASH RENT WITH
 COMPLETE PLUMBING FACILITIES FOR
 EXCLUSIVE USE

SEE FOOTNOTE 8 12

AGGREGATE CONTRACT RENT

TABLE A34 (TABA34)	9	6936 1068	N	11
-----------------------	---	-----------	---	----

UNITS AT ADDRESS (11)
 SUPFLG02 APPLIES TO ALL CELLS
 UNIVERSE: YEAR-ROUND HOUSING UNITS

- 1
 - 2
 - 3
 - 4
 - 5
 - 6
 - 7
 - 8
 - 9
 - 10 OR MORE
- MOBILE HOME OR TRAILER

TABLE A35 (TABA35)	9	7035 1167	N	45
-----------------------	---	-----------	---	----

TENURE AND VACANCY STATUS (5) BY
 ROOMS (9)
 SUPFLG02 APPLIES TO CELLS 1-9
 SUPFLG04 APPLIES TO CELLS 10-18
 SUPFLG03 APPLIES TO CELLS 19-45
 UNIVERSE: YEAR-ROUND HOUSING UNITS

SEE FOOTNOTE 14

THE STRATIFIERS ARE
 TENURE AND VACANCY STATUS BY
 ROOMS

RECORD A1

NAME	SIZE/ SCALE	RELATIVE BEGIN	DATA TYPE	NUMBER OF CELLS
TABLE A33 (TABA33)	10	6926 1058	H	1

AGGREGATE CONTRACT RENT
 SUPFLG06 APPLIES TO ALL CELLS
 UNIVERSE: SPECIFIED RENTER-OCCUPIED
 HOUSING UNITS PAYING CASH RENT WITH
 COMPLETE PLUMBING FACILITIES FOR
 EXCLUSIVE USE

SEE FOOTNOTE 8 12

AGGREGATE CONTRACT RENT

AGGREGATE CONTRACT RENT

11

TABLE A34
(TABA34)

9 6936 1068 H

UNITS AT ADDRESS (11)
 SUPFLG02 APPLIES TO ALL CELLS
 UNIVERSE: YEAR-ROUND HOUSING UNITS

- 1
- 2
- 3
- 4
- 5
- 6
- 7
- 8
- 9

10 OR MORE
 MOBILE HOME OR TRAILER

TABLE A35
(TABA35)

45

9 7035 1167 H

TENURE AND VACANCY STATUS (5) BY
 ROOMS (9)

SUPFLG02 APPLIES TO CELLS 1-9
 SUPFLG04 APPLIES TO CELLS 10-18
 SUPFLG03 APPLIES TO CELLS 19-45
 UNIVERSE: YEAR-ROUND HOUSING UNITS

SEE FOOTNOTE 14

THE STRATIFIERS ARE
 TENURE AND VACANCY STATUS BY
 ROOMS

RECORD A1

NAME	SIZE/ SCALE	BEGIN	RELATIVE BEGIN	DATA TYPE	NUMBER OF CELLS
------	----------------	-------	-------------------	--------------	--------------------

TOTAL:
 1 ROOM
 2 ROOMS
 3 ROOMS
 4 ROOMS
 5 ROOMS
 6 ROOMS
 7 ROOMS
 8 ROOMS
 9 OR MORE ROOMS

RENTER OCCUPIED:
 REPEAT ROOMS (9)
 VACANT FOR SALE ONLY:
 REPEAT ROOMS (9)
 VACANT FOR RENT:
 REPEAT ROOMS (9)
 OTHER VACANTS:
 REPEAT ROOMS (9)

TABLE A36
(TABA36)

9	7440	1572	N	8
---	------	------	---	---

MEDIAN ROOMS BY TENURE AND
 VACANCY STATUS (8)
 SUPFLG02 APPLIES TO CELL 1
 SUPFLG03 APPLIES TO CELL 2
 SUPFLG04 APPLIES TO CELLS 3-4
 SUPFLG03 APPLIES TO CELLS 5-8
 UNIVERSE: YEAR-ROUND HOUSING UNITS
 SEE FOOTNOTE 14

TOTAL
 OCCUPIED
 OWNER OCCUPIED
 RENTER OCCUPIED
 TOTAL VACANT YEAR ROUND
 VACANT FOR SALE ONLY
 OTHER VACANTS

RECORD A1

SIZE/ SCALE	RELATIVE BEGIN	DATA TYPE	NUMBER OF CELLS
9	7512 1644	N	5

NAME
TABLE A37
(TABA37)

AGGREGATE ROOMS BY TENURE
AND VACANCY STATUS (5)
SUPFLG02 APPLIES TO CELL 1
SUPFLG04 APPLIES TO CELL 2
SUPFLG03 APPLIES TO CELLS 3-5
UNIVERSE: YEAR-ROUND HOUSING UNITS
SEE FOOTNOTE 8 14

TOTAL
RENTER OCCUPIED
VACANT FOR SALE ONLY
VACANT FOR RENT
OTHER VACANTS

TABLE A38
(TABA38)

9	7557 1689	N	5
---	-----------	---	---

TENURE AND VACANCY STATUS (5)
SUPFLG02 APPLIES TO CELL 1
SUPFLG04 APPLIES TO CELL 2
SUPFLG03 APPLIES TO CELLS 3-5
UNIVERSE: CONDOMINIUM HOUSING UNITS

SEE FOOTNOTE 14

TOTAL
RENTER OCCUPIED
VACANT FOR SALE ONLY
VACANT FOR RENT
OTHER VACANTS

TABLE A39
(TABA39)

9	7602 1734	N	20
---	-----------	---	----

TENURE AND VACANCY STATUS (5)
BY PLUMBING FACILITIES (4)
SUPFLG02 APPLIES TO CELLS 1-4
SUPFLG04 APPLIES TO CELLS 5-8
SUPFLG03 APPLIES TO CELLS 9-20
UNIVERSE: YEAR-ROUND HOUSING UNITS

SEE FOOTNOTE 14

RECORD A1

NAME	SIZE/ SCALE	BEGIN	RELATIVE BEGIN	DATA TYPE	NUMBER OF CELLS
TABLE A37 (TABA37)	9	7512	1644	N	5

AGGREGATE ROOMS BY TENURE
AND VACANCY STATUS (5)
SUPFLG02 APPLIES TO CELL 1
SUPFLG04 APPLIES TO CELL 2
SUPFLG03 APPLIES TO CELLS 3-5
UNIVERSE: YEAR-ROUND HOUSING UNITS

SEE FOOTNOTE 8 14

TOTAL
RENTER OCCUPIED
VACANT FOR SALE ONLY
VACANT FOR RENT
OTHER VACANTS

TABLE A38 (TABA38)	9	7557	1689	N	5
-----------------------	---	------	------	---	---

TENURE AND VACANCY STATUS (5)
SUPFLG02 APPLIES TO CELL 1
SUPFLG04 APPLIES TO CELL 2
SUPFLG03 APPLIES TO CELLS 3-5
UNIVERSE: CONDOMINIUM HOUSING UNITS

SEE FOOTNOTE 14

TOTAL
RENTER OCCUPIED
VACANT FOR SALE ONLY
VACANT FOR RENT
OTHER VACANTS

TABLE A39 (TABA39)	9	7602	1734	N	20
-----------------------	---	------	------	---	----

TENURE AND VACANCY STATUS (5)
BY PLUMBING FACILITIES (4)
SUPFLG02 APPLIES TO CELLS 1-4
SUPFLG04 APPLIES TO CELLS 5-8
SUPFLG03 APPLIES TO CELLS 9-20
UNIVERSE: YEAR-ROUND HOUSING UNITS

SEE FOOTNOTE 14

RECORD A1

NAME	SIZE/ SCALE	BEGIN	RELATIVE BEGIN	DATA TYPE	NUMBER OF CELLS
------	----------------	-------	-------------------	--------------	--------------------

THE STRATIFIERS ARE
TENURE AND VACANCY STATUS BY
PLUMBING FACILITIES

TOTAL:
COMPLETE PLUMBING FOR EXCLUSIVE USE
LACKING COMPLETE PLUMBING FOR EXCLUSIVE
USE:
COMPLETE PLUMBING BUT USED BY
ANOTHER HOUSEHOLD
SOME BUT NOT ALL PLUMBING FACILITIES
NO PLUMBING FACILITIES

RENTER OCCUPIED:
REPEAT PLUMBING FACILITIES (4)
VACANT FOR SALE ONLY:
REPEAT PLUMBING FACILITIES (4)
VACANT FOR RENT:
REPEAT PLUMBING FACILITIES (4)
OTHER VACANTS:
REPEAT PLUMBING FACILITIES (4)

FILL7	43	7782	1914	A	FILLER
-------	----	------	------	---	--------

RECORD A1

NAME	SIZE/ SCALE	RELATIVE BEGIN	DATA TYPE	NUMBER OF CELLS
------	----------------	-------------------	--------------	--------------------

UI55	102	7825	1 A	
------	-----	------	-----	--

UNIVERSAL IDENTIFIER SECTION
THE CHARACTERS IN THIS FIELD ARE
IDENTICAL TO THE FIRST 102 CHARACTERS
OF THE RECORD.

TABLE A40
(TABA40)

9	7927	103	N	10
---	------	-----	---	----

VACANCY STATUS (5) BY BOARDED UP
STATUS (2)
THIS TABLE HAS NO SUPPRESSION
UNIVERSE: VACANT HOUSING UNITS

SEE FOOTNOTE 14

THE STRATIFIERS ARE
VACANCY STATUS BY
BOARDED UP STATUS

FOR SALE ONLY:
BOARDEDUP
NOT BOARDED UP

FOR RENT:
REPEAT BOARDED UP STATUS (2)
RENTED OR SOLD, AWAITING OCCUPANCY:
REPEAT BOARDED UP STATUS (2)
HELD FOR OCCASIONAL USE:
REPEAT BOARDED UP STATUS (2)
OTHER VACANT:
REPEAT BOARDED UP STATUS (2)

TABLE A41
(TABA41)

9	8017	193	N	50
---	------	-----	---	----

CONDOMINIUM STATUS (2) BY PRICE
ASKED (25)
THIS TABLE HAS NO SUPPRESSION
UNIVERSE: SPECIFIED VACANT-FOR-SALE
ONLY HOUSING UNITS
SEE FOOTNOTE 11

THE STRATIFIERS ARE
CONDOMINIUM STATUS BY
PRICE ASKED

RECORD A1

NAME	SIZE/ SCALE	BEGIN	RELATIVE BEGIN	DATA TYPE	NUMBER OF CELLS
UI55	102	7825	1	A	

UNIVERSAL IDENTIFIER SECTION
THE CHARACTERS IN THIS FIELD ARE
IDENTICAL TO THE FIRST 102 CHARACTERS
OF THE RECORD.

TABLE A40
(TAB40)

9	7927	103	N	10
---	------	-----	---	----

VACANCY STATUS (5) BY BOARDED UP
STATUS (2)
THIS TABLE HAS NO SUPPRESSION
UNIVERSE: VACANT HOUSING UNITS

SEE FOOTNOTE 14

THE STRATIFIERS ARE
VACANCY STATUS BY
BOARDED UP STATUS

FOR SALE ONLY:
BOARDEDUP
NOT BOARDED UP

FOR RENT:
REPEAT BOARDED UP STATUS (2)
RENTED OR SOLD, AWAITING OCCUPANCY:
REPEAT BOARDED UP STATUS (2)
HELD FOR OCCASIONAL USE:
REPEAT BOARDED UP STATUS (2)
OTHER VACANT:
REPEAT BOARDED UP STATUS (2)

TABLE A41
(TAB41)

9	8017	193	N	50
---	------	-----	---	----

CONDOMINIUM STATUS (2) BY PRICE
ASKED (25)
THIS TABLE HAS NO SUPPRESSION
UNIVERSE: SPECIFIED VACANT-FOR-SALE
ONLY HOUSING UNITS
SEE FOOTNOTE 11

THE STRATIFIERS ARE
CONDOMINIUM STATUS BY
PRICE ASKED

RECORD A1

NAME SIZE/SCALE BEGIN RELATIVE BEGIN DATA TYPE NUMBER OF CELLS

NONCONDOMINIUM:

- TOTAL
- LESS THAN \$10,000
- \$10,000 TO \$14,999
- \$15,000 TO \$17,499
- \$17,500 TO \$19,999
- \$20,000 TO \$22,499
- \$22,500 TO \$24,999
- \$25,000 TO \$27,499
- \$27,500 TO \$29,999
- \$30,000 TO \$34,999
- \$35,000 TO \$39,999
- \$40,000 TO \$44,999
- \$45,000 TO \$49,999
- \$50,000 TO \$54,999
- \$55,000 TO \$59,999
- \$60,000 TO \$64,999
- \$65,000 TO \$69,999
- \$70,000 TO \$74,999
- \$75,000 TO \$79,999
- \$80,000 TO \$89,999
- \$90,000 TO \$99,999
- \$100,000 TO \$124,999
- \$125,000 TO \$149,999
- \$150,000 TO \$199,999
- \$200,000 OR MORE

CONDOMINIUM:
REPEAT PRICE ASKED (25)

TABLE A42 (TABA42) 9 8667 643 N 2

MEDIAN PRICE ASKED BY
CONDOMINIUM STATUS (2)
THIS TABLE HAS NO SUPPRESSION
UNIVERSE: SPECIFIED VACANT-FOR-
SALE-ONLY HOUSING UNITS

SEE FOOTNOTE 11

NONCONDOMINIUM
CONDOMINIUM

RECORD A1

SIZE/ SCALE	RELATIVE BEGIN	DATA TYPE	NUMBER OF CELLS
10	8485 661	N	2

NAME
TABLE A43
(TABA43)

AGGREGATE PRICE ASKED BY
CONDOMINIUM STATUS(C2)
THIS TABLE HAS NO SUPPRESSION
UNIVERSE: SPECIFIED VACANT-FOR-SALE-
ONLY HOUSING UNITS

SEE FOOTNOTE 8 11 13

NONCONDOMINIUM
CONDOMINIUM

TABLE A44
(TABA44)

9	8505 681	N	25
---	----------	---	----

RENT ASKED
THIS TABLE HAS NO SUPPRESSION
UNIVERSE: SPECIFIED VACANT-FOR-RENT
HOUSING UNITS

SEE FOOTNOTE 12

TOTAL
LESS THAN \$50
\$50 TO \$59
\$60 TO \$69
\$70 TO \$79
\$80 TO \$89
\$90 TO \$99
\$100 TO \$109
\$110 TO \$119
\$120 TO \$129
\$130 TO \$139
\$140 TO \$149
\$150 TO \$159
\$160 TO \$169
\$170 TO \$179
\$180 TO \$189
\$190 TO \$199
\$200 TO \$224
\$225 TO \$249
\$250 TO \$274
\$275 TO \$299
\$300 TO \$349
\$350 TO \$399
\$400 TO \$499
\$500 OR MORE

RECORD A1

SIZE/ SCALE	RELATIVE BEGIN	DATA TYPE	NUMBER OF CELLS
10	8485 661	N	2

NAME
TABLE A43
(TABA43)

AGGREGATE PRICE ASKED BY
CONDOMINIUM STATUS(C20)
THIS TABLE HAS NO SUPPRESSION
UNIVERSE: SPECIFIED VACANT-FOR-SALE-
ONLY HOUSING UNITS

SEE FOOTNOTE 8 11 13

NONCONDOMINIUM
CONDOMINIUM

TABLE A44
(TABA44)

9	8505	681	N	25
---	------	-----	---	----

RENT ASKED
THIS TABLE HAS NO SUPPRESSION
UNIVERSE: SPECIFIED VACANT-FOR-RENT
HOUSING UNITS

SEE FOOTNOTE 12

TOTAL
LESS THAN \$50
\$50 TO \$59
\$60 TO \$69
\$70 TO \$79
\$80 TO \$89
\$90 TO \$99
\$100 TO \$109
\$110 TO \$119
\$120 TO \$129
\$130 TO \$139
\$140 TO \$149
\$150 TO \$159
\$160 TO \$169
\$170 TO \$179
\$180 TO \$189
\$190 TO \$199
\$200 TO \$224
\$225 TO \$249
\$250 TO \$274
\$275 TO \$299
\$300 TO \$349
\$350 TO \$399
\$400 TO \$499
\$500 OR MORE

RECORD A1

SIZE/ SCALE	BEGIN	RELATIVE BEGIN	DATA TYPE	NUMBER OF CELLS
9	8730	906	N	1

NAME
TABLE A45
(TAB45)

MEDIAN RENT ASKED
THIS TABLE HAS NO SUPPRESSION
UNIVERSE: SPECIFIED VACANT-FOR-RENT
HOUSING UNITS

SEE FOOTNOTE 12

MEDIAN RENT ASKED

TABLE A46 (TAB46)	10	8739	915	N	1
----------------------	----	------	-----	---	---

AGGREGATE RENT ASKED
THIS TABLE HAS NO SUPPRESSION
UNIVERSE: SPECIFIED VACANT-FOR-RENT
HOUSING UNITS

SEE FOOTNOTE 8 12

AGGREGATE RENT ASKED

TABLE A47 (TAB47)	9	8749	925	N	18
----------------------	---	------	-----	---	----

VACANCY STATUS (3) BY DURATION
OF VACANCY (6)
THIS TABLE HAS NO SUPPRESSION
UNIVERSE: VACANT HOUSING UNITS

SEE FOOTNOTE 14

THE STRATIFIERS ARE
VACANCY STATUS BY
DURATION OF VACANCY

FOR SALE ONLY:
LESS THAN 1 MONTH
1 UP TO 2 MONTHS
2 UP TO 6 MONTHS
6 UP TO 12 MONTHS
1 UP TO 2 YEARS
2 OR MORE YEARS

FOR RENT:
REPEAT DURATION OF VACANCY (6)

RECORD A1

NAME SIZE/SCALE RELATIVE BEGIN DATA TYPE NUMBER OF CELLS

OTHER VACANTS:
REPEAT DURATION OF VACANCY (6)

TABLE A48 (TABA48) 9 8911 1087 N 35

DURATION OF VACANCY (5) BY PRICE ASKED (7)
THIS TABLE HAS NO SUPPRESSION UNIVERSE: SPECIFIED VACANT-FOR-SALE-ONLY NONCONDOMINIUM HOUSING UNITS

SEE FOOTNOTE 11

THE STRATIFIERS ARE
DURATION OF VACANCY BY PRICE ASKED

- LESS THAN 1 MONTH:
- LESS THAN \$10,000
- \$10,000 TO \$29,999
- \$30,000 TO \$49,999
- \$50,000 TO \$79,999
- \$80,000 TO \$99,999
- \$100,000 TO \$149,999
- \$150,000 OR MORE

- 1 UP TO 2 MONTHS:
- 1 REPEAT PRICE ASKED (7)
- 2 UP TO 6 MONTHS:
- 2 REPEAT PRICE ASKED (7)
- 6 UP TO 12 MONTHS:
- 6 REPEAT PRICE ASKED (7)
- 1 OR MORE YEARS:
- 1 REPEAT PRICE ASKED (7)

TABLE A49 (TABA49) 9 9226 1402 N 40

DURATION OF VACANCY (5) BY RENT ASKED (8)
THIS TABLE HAS NO SUPPRESSION UNIVERSE: SPECIFIED VACANT-FOR-RENT HOUSING UNITS

SEE FOOTNOTE 12

RECORD A1

NAME SIZE/SCALE BEGIN RELATIVE BEGIN DATA TYPE NUMBER OF CELLS

OTHER VACANTS:
REPEAT DURATION OF VACANCY (6)

TABLE A48 (TABA48) 9 8911 1087 N 35

DURATION OF VACANCY (5) BY PRICE ASKED (7)
THIS TABLE HAS NO SUPPRESSION UNIVERSE: SPECIFIED VACANT-FOR-SALE-ONLY NONCONDOMINIUM HOUSING UNITS

SEE FOOTNOTE 11

THE STRATIFIERS ARE DURATION OF VACANCY BY PRICE ASKED

- LESS THAN 1 MONTH:
- LESS THAN \$10,000
- \$10,000 TO \$29,999
- \$30,000 TO \$49,999
- \$50,000 TO \$79,999
- \$80,000 TO \$99,999
- \$100,000 TO \$149,999
- \$150,000 OR MORE

- 1 UP TO 2 MONTHS:
- REPEAT PRICE ASKED (7)
- 2 UP TO 6 MONTHS:
- REPEAT PRICE ASKED (7)
- 6 UP TO 12 MONTHS:
- REPEAT PRICE ASKED (7)
- 1 OR MORE YEARS:
- REPEAT PRICE ASKED (7)

TABLE A49 (TABA49) 9 9226 1402 N 40

DURATION OF VACANCY (5) BY RENT ASKED (8)
THIS TABLE HAS NO SUPPRESSION UNIVERSE: SPECIFIED VACANT-FOR-RENT HOUSING UNITS

SEE FOOTNOTE 12

NAME SIZE/SCALE BEGIN RELATIVE BEGIN DATA TYPE NUMBER OF CELLS

RECORD A1

THE STRATIFIERS ARE
DURATION OF VACANCY BY
RENT ASKED

LESS THAN 1 MONTH:
 LESS THAN \$100
 \$100 TO \$149
 \$150 TO \$199
 \$200 TO \$249
 \$250 TO \$299
 \$300 TO \$399
 \$400 TO \$499
 \$500 OR MORE

1 UP TO 2 MONTHS:
 1 REPEAT RENT ASKED (8)
 2 UP TO 6 MONTHS:
 2 REPEAT RENT ASKED (8)
 6 UP TO 12 MONTHS:
 6 REPEAT RENT ASKED (8)
 1 OR MORE YEARS:
 1 REPEAT RENT ASKED (8)

TABLE A50 9 9586 1762 N 6

(TABA50)

VACANCY STATUS (6)
 THIS TABLE HAS NO SUPPRESSION
 UNIVERSE: VACANT USUAL-HOME-ELSEWHERE
 HOUSING UNITS (INCLUDING VACANT
 SEASONAL AND MIGRATORY UNITS)

SEE FOOTNOTE 4 14

YEAR ROUND:
 FOR SALE ONLY
 FOR RENT
 RENTED OR SOLD, AWAITING OCCUPANCY
 HELD FOR OCCASIONAL USE
 OTHER VACANT
 SEASONAL AND MIGRATORY

FILL8 141 9640 1816 A FILLER

RECORD A1

NAME	SIZE/ SCALE	RELATIVE BEGIN	DATA TYPE	NUMBER OF CELLS
UIS6	102	9781	1 A	8

UNIVERSAL IDENTIFIER SECTION
THE CHARACTERS IN THIS FIELD ARE
IDENTICAL TO THE FIRST 102 CHARACTERS
OF THE RECORD.

TABLE A51
(TABA51)

9	9883	103	N	8
---	------	-----	---	---

SUBSTITUTION STATUS (4) BY AL-
LOCATIONS (2)
THIS TABLE HAS NO SUPPRESSION
UNIVERSE: PERSONS

SEE FOOTNOTE 20

THE STRATIFIERS ARE
SUBSTITUTION STATUS BY
ALLOCATIONS

NOT SUBSTITUTED:
WITH ONE OR MORE ITEMS ALLOCATED
WITH NO ITEMS ALLOCATED

SUBSTITUTED FOR MECHANICAL FAILURE:
REPEAT ALLOCATIONS (2)
SUBSTITUTED FOR NONINTERVIEW, NUMBER
OF PERSONS KNOWN:
REPEAT ALLOCATIONS (2)
SUBSTITUTED FOR NONINTERVIEW, NUMBER
OF PERSONS NOT KNOWN:
REPEAT ALLOCATIONS (2)

TABLE A52
(TABA52)

9	9955	175	N	4
---	------	-----	---	---

SUBSTITUTION STATUS (2) BY AL-
LOCATIONS (2)
THIS TABLE HAS NO SUPPRESSION
UNIVERSE: YEAR-ROUND HOUSING UNITS

SEE FOOTNOTE 21

THE STRATIFIERS ARE
SUBSTITUTION STATUS BY
ALLOCATIONS

RECORD A1

NAME	SIZE/ SCALE	BEGIN	RELATIVE BEGIN	DATA TYPE	NUMBER OF CELLS
UIS6	102	9781	1	A	

UNIVERSAL IDENTIFIER SECTION
THE CHARACTERS IN THIS FIELD ARE
IDENTICAL TO THE FIRST 102 CHARACTERS
OF THE RECORD.

TABLE A51
(TABA51)

9	9883	103	N	8
---	------	-----	---	---

SUBSTITUTION STATUS (4) BY AL-
LOCATIONS (2)
THIS TABLE HAS NO SUPPRESSION
UNIVERSE: PERSONS

SEE FOOTNOTE 20

THE STRATIFIERS ARE
SUBSTITUTION STATUS BY
ALLOCATIONS

NOT SUBSTITUTED:
WITH ONE OR MORE ITEMS ALLOCATED
WITH NO ITEMS ALLOCATED

SUBSTITUTED FOR MECHANICAL FAILURE:
REPEAT ALLOCATIONS (2)
SUBSTITUTED FOR NONINTERVIEW, NUMBER
OF PERSONS KNOWN:

REPEAT ALLOCATIONS (2)
SUBSTITUTED FOR NONINTERVIEW, NUMBER
OF PERSONS NOT KNOWN:
REPEAT ALLOCATIONS (2)

TABLE A52
(TABA52)

9	9955	175	N	4
---	------	-----	---	---

SUBSTITUTION STATUS (2) BY AL-
LOCATIONS (2)
THIS TABLE HAS NO SUPPRESSION
UNIVERSE: YEAR-ROUND HOUSING UNITS

SEE FOOTNOTE 21

THE STRATIFIERS ARE
SUBSTITUTION STATUS BY
ALLOCATIONS

RECORD A1

NAME SIZE/ SCALE BEGIN RELATIVE BEGIN DATA TYPE NUMBER OF CELLS

NOT SUBSTITUTED:
WITH ONE OR MORE HOUSING ITEMS
ALLOCATED
WITH NO HOUSING ITEMS ALLOCATED

SUBSTITUTED FOR MECHANICAL FAILURES
OR NONINTERVIEW:
REPEAT ALLOCATIONS (2)

9 9991 211 N 9

TABLE A53
(TABA53)

ALLOCATIONS (HOUSING) (9)
THIS TABLE HAS NO SUPPRESSION
UNIVERSE: YEAR-ROUND HOUSING UNITS NOT
SUBSTITUTED WITH ONE OR MORE HOUSING
ITEMS ALLOCATED

SEE FOOTNOTE 11 12 21

YEAR-ROUND HOUSING UNITS WITH ONE OR
MORE HOUSING ITEMS ALLOCATED
VACANCY STATUS ALLOCATED
DURATION OF VACANCY ALLOCATED
UNITS AT ADDRESS ALLOCATED
ROOMS ALLOCATED
PLUMBING FACILITIES ALLOCATED
TENURE ALLOCATED
VALUE OR PRICE ASKED ALLOCATED
CONTRACT RENT OR RENT ASKED ALLOCATED

9 10072 292 N 20

TABLE A54
(TABA54)

ALLOCATIONS (HOUSING) (9)
THIS TABLE HAS NO SUPPRESSION
UNIVERSE: PERSONS

SEE FOOTNOTE 2 3

THE STRATIFIERS ARE
ALLOCATIONS (2) BY RACE (5)
SUBSTITUTION STATUS BY
RACE

NOT ALLOCATED:
NOT SUBSTITUTED:

RECORD A1

NAME	SIZE/ SCALE	BEGIN	RELATIVE BEGIN	DATA TYPE	NUMBER OF CELLS
------	----------------	-------	-------------------	--------------	--------------------

WHITE					
BLACK					
AMERICAN INDIAN, ESKIMO, AND ALEUT					
ASIAN AND PACIFIC ISLANDER					
OTHER					

SUBSTITUTED:
REPEAT RACE (5)

ALLOCATED:
REPEAT SUBSTITUTION STATUS (10)

TABLE A55 (TABA55)	9	10252	472	N	20
-----------------------	---	-------	-----	---	----

ALLOCATION OF SPANISH ORIGIN (2) BY
SUBSTITUTION STATUS (2) BY SPANISH
ORIGIN (5)
THIS TABLE HAS NO SUPPRESSION
UNIVERSE: PERSONS

THE STRATIFIERS ARE
ALLOCATION OF SPANISH ORIGIN BY
SUBSTITUTION STATUS BY
SPANISH ORIGIN

NOT ALLOCATED:
NOT SUBSTITUTED:
NOT OF SPANISH ORIGIN
MEXICAN
PUERTO RICAN
CUBAN
OTHER SPANISH

SUBSTITUTED:
REPEAT SPANISH ORIGIN (5)

ALLOCATED:
REPEAT SUBSTITUTION STATUS (10)

RECORD A1

NAME	SIZE/ SCALE	BEGIN	RELATIVE BEGIN	DATA TYPE	NUMBER OF CELLS
------	----------------	-------	-------------------	--------------	--------------------

WHITE					
BLACK					
AMERICAN INDIAN, ESKIMO, AND ALEUT					
ASIAN AND PACIFIC ISLANDER					
OTHER					

SUBSTITUTED:
REPEAT RACE (5)

ALLOCATED:
REPEAT SUBSTITUTION STATUS (10)

TABLE A55
(TABA55)

9	10252	472	N	20
---	-------	-----	---	----

ALLOCATION OF SPANISH ORIGIN (2) BY
SUBSTITUTION STATUS (2) BY SPANISH
ORIGIN (5)
THIS TABLE HAS NO SUPPRESSION
UNIVERSE: PERSONS

THE STRATIFIERS ARE
ALLOCATION OF SPANISH ORIGIN BY
SUBSTITUTION STATUS BY
SPANISH ORIGIN

NOT ALLOCATED:
NOT SUBSTITUTED:
NOT OF SPANISH ORIGIN
MEXICAN
PUERTO RICAN
CUBAN
OTHER SPANISH

SUBSTITUTED:
REPEAT SPANISH ORIGIN (5)

ALLOCATED:
REPEAT SUBSTITUTION STATUS (10)

RECORD A1

SIZE/ SCALE	BEGIN	RELATIVE BEGIN	DATA TYPE	NUMBER OF CELLS
9	10432	652	N	52

NAME

TABLE A56
(TABA56)

ALLOCATION OF AGE (2) BY SUBSTITUTION
STATUS (2) BY AGE (13)
SUPPLG01 APPLIES TO CELLS 1-26
NO SUPPRESSION FOR CELLS 27-52
UNIVERSE: PERSONS

THE STRATIFIERS ARE
ALLOCATION OF AGE BY
SUBSTITUTION STATUS BY
AGE

NOT ALLOCATED:
NOT SUBSTITUTED:
UNDER 6 YEARS
6 TO 14 YEARS
15 TO 17 YEARS
18 AND 19 YEARS
20 TO 24 YEARS
25 TO 29 YEARS
30 TO 34 YEARS
35 TO 44 YEARS
45 TO 54 YEARS
55 TO 59 YEARS
60 TO 64 YEARS
65 TO 74 YEARS
75 YEARS AND OVER

SUBSTITUTED:
REPEAT AGE (13)

ALLOCATED:
REPEAT SUBSTITUTION STATUS (26)

SIZE/ SCALE	BEGIN	RELATIVE BEGIN	DATA TYPE	NUMBER OF CELLS
9	10900	1120	N	24

TABLE A57
(TABA57)

ALLOCATION OF VALUE (24)
THIS TABLE HAS NO SUPPRESSION
UNIVERSE: SPECIFIED OWNER-OCCUPIED
NONCONDOMINIUM HOUSING UNITS NOT
SUBSTITUTED WITH VALUE ALLOCATED

SEE FOOTNOTE 11

RECORD A1

NAME	SIZE/ SCALE	BEGIN	RELATIVE BEGIN	DATA TYPE	NUMBER OF CELLS
		LESS THAN	\$10,000		
		\$10,000 TO	\$14,999		
		\$15,000 TO	\$17,499		
		\$17,500 TO	\$19,999		
		\$20,000 TO	\$22,499		
		\$22,500 TO	\$24,999		
		\$25,000 TO	\$27,499		
		\$27,500 TO	\$29,999		
		\$30,000 TO	\$34,999		
		\$35,000 TO	\$39,999		
		\$40,000 TO	\$44,999		
		\$45,000 TO	\$49,999		
		\$50,000 TO	\$54,999		
		\$55,000 TO	\$59,999		
		\$60,000 TO	\$64,999		
		\$65,000 TO	\$69,999		
		\$70,000 TO	\$74,999		
		\$75,000 TO	\$79,999		
		\$80,000 TO	\$89,999		
		\$90,000 TO	\$99,999		
		\$100,000 TO	\$124,999		
		\$125,000 TO	\$149,999		
		\$150,000 TO	\$199,999		
		\$200,000 OR MORE			

TABLE A58
(TABA58)

9 11116 1336 N 24

ALLOCATION OF CONTRACT RENT (24)
THIS TABLE HAS NO SUPPRESSION
UNIVERSE: SPECIFIED RENTER OCCUPIED
HOUSING UNITS NOT SUBSTITUTED
WITH CASH RENT ALLOCATED

SEE FOOTNOTE 12

LESS THAN \$50
\$50 TO \$59
\$60 TO \$69
\$70 TO \$79
\$80 TO \$89
\$90 TO \$99
\$100 TO \$109
\$110 TO \$119
\$120 TO \$129
\$130 TO \$139
\$140 TO \$149
\$150 TO \$159

RECORD A1

NAME	SIZE/ SCALE	BEGIN	RELATIVE BEGIN	DATA TYPE	NUMBER OF CELLS
		LESS THAN	\$10,000		
		\$10,000 TO	\$14,999		
		\$15,000 TO	\$17,499		
		\$17,500 TO	\$19,999		
		\$20,000 TO	\$22,499		
		\$22,500 TO	\$24,999		
		\$25,000 TO	\$27,499		
		\$27,500 TO	\$29,999		
		\$30,000 TO	\$34,999		
		\$35,000 TO	\$39,999		
		\$40,000 TO	\$44,999		
		\$45,000 TO	\$49,999		
		\$50,000 TO	\$54,999		
		\$55,000 TO	\$59,999		
		\$60,000 TO	\$64,999		
		\$65,000 TO	\$69,999		
		\$70,000 TO	\$74,999		
		\$75,000 TO	\$79,999		
		\$80,000 TO	\$89,999		
		\$90,000 TO	\$99,999		
		\$100,000 TO	\$124,999		
		\$125,000 TO	\$149,999		
		\$150,000 TO	\$199,999		
		\$200,000 OR MORE			

TABLE A38
(TAB A58)

9 11116 1336 H 24

ALLOCATION OF CONTRACT RENT (24)
THIS TABLE HAS NO SUPPRESSION
UNIVERSE: SPECIFIED RENTER OCCUPIED
HOUSING UNITS NOT SUBSTITUTED
WITH CASH RENT ALLOCATED

SEE FOOTNOTE 12

	LESS THAN	\$50
	\$50 TO	\$59
	\$60 TO	\$69
	\$70 TO	\$79
	\$80 TO	\$89
	\$90 TO	\$99
	\$100 TO	\$109
	\$110 TO	\$119
	\$120 TO	\$129
	\$130 TO	\$139
	\$140 TO	\$149
	\$150 TO	\$159

RECORD A1

NAME	SIZE/ SCALE	RELATIVE BEGIN	DATA TYPE	NUMBER OF CELLS
------	----------------	-------------------	--------------	--------------------

	\$160 TO	\$169		
	\$170 TO	\$179		
	\$180 TO	\$189		
	\$190 TO	\$199		
	\$200 TO	\$224		
	\$225 TO	\$249		
	\$250 TO	\$274		
	\$275 TO	\$299		
	\$300 TO	\$349		
	\$350 TO	\$399		
	\$400 TO	\$499		
	\$500 OR MORE			

TABLE A59
(TABA59)

9	11332	1552	N	3
---	-------	------	---	---

ALLOCATION OF TENURE (3)
THIS TABLE HAS NO SUPPRESSION
UNIVERSE: OCCUPIED HOUSING UNITS
NOT SUBSTITUTED WITH TENURE ALLOCATED

OWNER OCCUPIED
RENTER OCCUPIED:
WITH CASH RENT
NO CASH RENT

FILL9	378	11359	1579	A
-------	-----	-------	------	---

FILLER NOTE: STF 2A AND STF 2B TABLES STOP
HERE. TABLES A60 THROUGH
A87 ARE AVAILABLE ONLY IN
STF 2C NATIONAL FILE.

RECORD A1

NAME	SIZE/ SCALE	RELATIVE BEGIN	DATA TYPE	NUMBER OF CELLS
UIS7	102	11737	1 A	

UNIVERSAL IDENTIFIER SECTION
THE CHARACTERS IN THIS FIELD ARE
IDENTICAL TO THE FIRST 102 CHARACTERS
OF THE RECORD.

TABLE A60
(TABA60)

9	11839	103	N	36
---	-------	-----	---	----

ALLOCATION OF RELATIONSHIP (2) BY SUB-
STITUTION STATUS (2) BY
RELATIONSHIP (9)

SUPFLG01 APPLIES TO CELLS 1-18
NO SUPPRESSION FOR CELLS 19-36
UNIVERSE: PERSONS

SEE FOOTNOTE 10 15 16

THE STRATIFIERS ARE
ALLOCATION OF RELATIONSHIP BY
SUBSTITUTION STATUS BY
RELATIONSHIP

NOT ALLOCATED:
NOT SUBSTITUTED:
IN HOUSEHOLD:
HOUSEHOLDER
SPOUSE
CHILD
BROTHER AND SISTER
PARENT
OTHER RELATIVE
NONRELATIVES
IN GROUP QUARTERS:
INMATE OF INSTITUTION
OTHER

SUBSTITUTED:
REPEAT RELATIONSHIP (9)

ALLOCATED:
REPEAT SUBSTITUTION STATUS (18)

RECORD A1

NAME	SIZE/ SCALE	RELATIVE BEGIN	DATA TYPE	NUMBER OF CELLS
UIS7	102	11737	1 A	

UNIVERSAL IDENTIFIER SECTION
THE CHARACTERS IN THIS FIELD ARE
IDENTICAL TO THE FIRST 102 CHARACTERS
OF THE RECORD.

TABLE A60
(TABA60)

9	11839	103	N	36
---	-------	-----	---	----

ALLOCATION OF RELATIONSHIP (2) BY SUB-
STITUTION STATUS (2) BY
RELATIONSHIP (9)

SUPLG01 APPLIES TO CELLS 1-18
NO SUPPRESSION FOR CELLS 19-36
UNIVERSE: PERSONS

SEE FOOTNOTE 10 15 16

THE STRATIFIERS ARE
ALLOCATION OF RELATIONSHIP BY
SUBSTITUTION STATUS BY
RELATIONSHIP

NOT ALLOCATED:
NOT SUBSTITUTED:
IN HOUSEHOLDER
SPOUSE
CHILD
BROTHER AND SISTER
PARENT
OTHER RELATIVE
NONRELATIVES
IN GROUP QUARTERS:
INMATE OF INSTITUTION
OTHER

SUBSTITUTED:
REPEAT RELATIONSHIP (9)

ALLOCATED:
REPEAT SUBSTITUTION STATUS (18)

RECORD A1

SIZE/ SCALE	RELATIVE BEGIN	DATA TYPE	NUMBER OF CELLS
9	12163	427 N	8

NAME
TABLE A61
(TABA61)

ALLOCATION OF SEX (2) BY SUBSTITUTION
STATUS (2) BY SEX (2)
SUPFLG01 APPLIES TO CELLS 1-4
NO SUPPRESSION FOR CELLS 5-8
UNIVERSE: PERSONS

THE STRATIFIERS ARE
ALLOCATION OF SEX BY
SUBSTITUTION STATUS BY
SEX

NOT ALLOCATED:
NOT SUBSTITUTED:
MALE
FEMALE

SUBSTITUTED:
REPEAT SEX (2)

ALLOCATED
REPEAT SUBSTITUTION STATUS (4)

TABLE A62
(TABA62)

9	12235	499 N	20
---	-------	-------	----

ALLOCATION OF MARITAL STATUS (2) BY
SUBSTITUTION STATUS (2) BY MARITAL
STATUS (5)
SUPFLG01 APPLIES TO CELLS 1-10
NO SUPPRESSION FOR CELLS 11-20
UNIVERSE: PERSONS 15 YEARS AND OVER

THE STRATIFIERS ARE
ALLOCATION OF MARITAL STATUS BY
SUBSTITUTION STATUS BY
MARITAL STATUS

NOT ALLOCATED:
NOT SUBSTITUTED:
SINGLE
NOW MARRIED, EXCEPT SEPARATED
SEPARATED
WIDOWED
DIVORCED

RECORD A1

NAME	SIZE/ SCALE	BEGIN	RELATIVE BEGIN	DATA TYPE	NUMBER OF CELLS
------	----------------	-------	-------------------	--------------	--------------------

SUBSTITUTED:
REPEAT MARITAL STATUS (5)

ALLOCATED:
REPEAT SUBSTITUTION STATUS (10)

TABLE A63 (TABA63)	9	12415	679	N	2
-----------------------	---	-------	-----	---	---

ALLOCATION OF RELATIONSHIP (2)
THIS TABLE HAS NO SUPPRESSION
UNIVERSE: PERSONS IN HOUSEHOLD WHO WERE
NOT SUBSTITUTED BUT FOR WHOM
RELATIONSHIP WAS ALLOCATED

ALLOCATED IN CONSISTENCY EDIT
ALLOCATED FROM 1980 CENSUS DISTRI-
BUTION

TABLE A64 (TABA64)	9	12433	697	N	2
-----------------------	---	-------	-----	---	---

ALLOCATION OF SEX (2)
THIS TABLE HAS NO SUPPRESSION
UNIVERSE: PERSONS IN HOUSEHOLDS WHO
WERE NOT SUBSTITUTED BUT FOR WHOM
SEX WAS ALLOCATED

ALLOCATED IN CONSISTENCY EDIT
ALLOCATED FROM 1980 CENSUS DISTRI-
BUTION

TABLE A65 (TABA65)	9	12451	715	N	3
-----------------------	---	-------	-----	---	---

ALLOCATION OF RACE (3)
THIS TABLE HAS NO SUPPRESSION
UNIVERSE: PERSONS IN HOUSEHOLDS
WHO WERE NOT SUBSTITUTED
BUT FOR WHOM RACE WAS ALLOCATED

ALLOCATED FROM PERSON IN SAME HOUSEHOLD:
FROM HOUSEHOLDER OR RELATIVE OF HOUSEHOLDER
FROM NONRELATIVE OF HOUSEHOLDER
ALLOCATED FROM 1980 CENSUS DISTRIBUTION

RECORD A1

NAME SIZE/SCALE BEGIN RELATIVE BEGIN DATA TYPE NUMBER OF CELLS

SUBSTITUTED:
REPEAT MARITAL STATUS (5)

ALLOCATED:
REPEAT SUBSTITUTION STATUS (10)

TABLE A63 (TABA63) 9 12415 679 N 2

ALLOCATION OF RELATIONSHIP (2)
THIS TABLE HAS NO SUPPRESSION
UNIVERSE: PERSONS IN HOUSEHOLD WHO WERE
NOT SUBSTITUTED BUT FOR WHOM
RELATIONSHIP WAS ALLOCATED

ALLOCATED IN CONSISTENCY EDIT
ALLOCATED FROM 1980 CENSUS DISTRI-
BUTION

TABLE A64 (TABA64) 9 12433 697 N 2

ALLOCATION OF SEX (2)
THIS TABLE HAS NO SUPPRESSION
UNIVERSE: PERSONS IN HOUSEHOLDS WHO
WERE NOT SUBSTITUTED BUT FOR WHOM
SEX WAS ALLOCATED

ALLOCATED IN CONSISTENCY EDIT
ALLOCATED FROM 1980 CENSUS DISTRI-
BUTION

TABLE A65 (TABA65) 9 12451 715 N 3

ALLOCATION OF RACE (3)
THIS TABLE HAS NO SUPPRESSION
UNIVERSE: PERSONS IN HOUSEHOLDS
WHO WERE NOT SUBSTITUTED
BUT FOR WHOM RACE WAS ALLOCATED

ALLOCATED FROM PERSON IN SAME HOUSEHOLD:
FROM HOUSEHOLDER OR RELATIVE OF HOUSEHOLDER
FROM NONRELATIVE OF HOUSEHOLDER
ALLOCATED FROM 1980 CENSUS DISTRIBUTION

RECORD A1

SIZE/ SCALE	BEGIN	RELATIVE BEGIN	DATA TYPE	NUMBER OF CELLS
9	12478	742	N	3

NAME

TABLE A66
(TABA66)

ALLOCATION OF ORIGIN (3)
 THIS TABLE HAS NO SUPPRESSION
 UNIVERSE: PERSONS IN HOUSEHOLDS WHO
 WERE NOT SUBSTITUTED BUT FOR WHOM
 ORIGIN WAS ALLOCATED

ALLOCATED FROM PERSON IN SAME HOUSEHOLD:
 FROM HOUSEHOLDER OR RELATIVE OF
 HOUSEHOLDER
 FROM NONRELATIVE OF HOUSEHOLDER
 ALLOCATED FROM 1980 CENSUS DISTRIBUTION
 OR FROM PRE-1980 CENSUS DISTRIBUTION

TABLE A67
(TABA67)

9	12505	769	N	1
---	-------	-----	---	---

PERSONS IN HOUSEHOLDS WHO WERE NOT
 SUBSTITUTED BUT FOR WHOM AGE WAS
 ALLOCATED FROM 1980 CENSUS DISTRI-
 TION

THIS TABLE HAS NO SUPPRESSION
 UNIVERSE: PERSONS IN HOUSEHOLD
 WHO WERE NOT SUBSTITUTED BUT FOR
 WHOM AGE WAS ALLOCATED FROM 1980
 CENSUS DISTRIBUTION

PERSONS IN HOUSEHOLD WHO WERE NOT
 SUBSTITUTED BUT FOR WHOM AGE WAS
 ALLOCATED FROM 1980 CENSUS DISTRIBUTION

TABLE A68
(TABA68)

9	12514	778	N	2
---	-------	-----	---	---

ALLOCATION OF MARITAL STATUS (2)
 THIS TABLE HAS NO SUPPRESSION
 UNIVERSE: PERSONS IN HOUSEHOLDS 15 YEAR
 AND OVER WHO WERE NOT SUBSTITUTED BUT
 FOR WHOM MARITAL STATUS WAS ALLOCATED

ALLOCATED IN CONSISTENCY EDIT
 ALLOCATED FROM 1980 CENSUS DISTRIBUTION

RECORD A1

SIZE/ SCALE	RELATIVE BEGIN	DATA TYPE	NUMBER OF CELLS
9	12532 796	N	2

NAME

TABLE A69
(TABA69)

ALLOCATION OF INMATE STATUS (2)
THIS TABLE HAS NO SUPPRESSION
UNIVERSE: PERSONS IN GROUP QUARTERS
WHO WERE NOT SUBSTITUTED BUT FOR
WHOM INMATE STATUS WAS ALLOCATED

ALLOCATED FROM OTHER PERSON IN
SAME GROUP QUARTERS
ALLOCATED AS "OTHER IN GROUP QUARTERS"

TABLE A70
(TABA70)

9	12550 814	N	1
---	-----------	---	---

PERSONS IN GROUP QUARTERS WHO WERE
NOT SUBSTITUTED BUT FOR WHOM SEX
WAS ALLOCATED FROM OTHER PERSON IN
SAME GROUP QUARTERS OR FROM PRE-1980
CENSUS DISTRIBUTION

THIS TABLE HAS NO SUPPRESSION
UNIVERSE: PERSONS IN GROUP QUARTERS
WHO WERE NOT SUBSTITUTED BUT FOR
WHOM SEX WAS ALLOCATED FROM OTHER
PERSON IN SAME GROUP QUARTERS OR FROM
PRE-1980 CENSUS DISTRIBUTION

PERSONS IN GROUP QUARTERS WHO WERE
NOT SUBSTITUTED BUT FOR WHOM SEX
WAS ALLOCATED FROM OTHER PERSONS IN
SAME GROUP QUARTERS OR FROM PRE-1980
CENSUS DISTRIBUTION

TABLE A71
(TABA71)

9	12559 823	N	2
---	-----------	---	---

ALLOCATION OF RACE (2)
THIS TABLE HAS NO SUPPRESSION
UNIVERSE: PERSONS IN GROUP QUARTERS
WHO WERE NOT SUBSTITUTED BUT FOR
WHOM RACE WAS ALLOCATED

ALLOCATED FROM OTHER PERSON IN SAME
GROUP QUARTERS
ALLOCATED FROM PRE-1980 CENSUS
DISTRIBUTION

RECORD A1

SIZE/ SCALE	RELATIVE BEGIN	DATA TYPE	NUMBER OF CELLS
9	12532 796	N	2

NAME

TABLE A69
(TABA69)

ALLOCATION OF INMATE STATUS (2)
THIS TABLE HAS NO SUPPRESSION
UNIVERSE: PERSONS IN GROUP QUARTERS
WHO WERE NOT SUBSTITUTED BUT FOR
WHOM INMATE STATUS WAS ALLOCATED

ALLOCATED FROM OTHER PERSON IN
SAME GROUP QUARTERS
ALLOCATED AS "OTHER IN GROUP QUARTERS"

TABLE A70
(TABA70)

9	12550 814	N	1
---	-----------	---	---

PERSONS IN GROUP QUARTERS WHO WERE
NOT SUBSTITUTED BUT FOR WHOM SEX
WAS ALLOCATED FROM OTHER PERSON IN
SAME GROUP QUARTERS OR FROM PRE-1980
CENSUS DISTRIBUTION

THIS TABLE HAS NO SUPPRESSION
UNIVERSE: PERSONS IN GROUP QUARTERS
WHO WERE NOT SUBSTITUTED BUT FOR
WHOM SEX WAS ALLOCATED FROM OTHER
PERSON IN SAME GROUP QUARTERS OR FROM
PRE-1980 CENSUS DISTRIBUTION

PERSONS IN GROUP QUARTERS WHO WERE
NOT SUBSTITUTED BUT FOR WHOM SEX
WAS ALLOCATED FROM OTHER PERSONS IN
SAME GROUP QUARTERS OR FROM PRE-1980
CENSUS DISTRIBUTION

TABLE A71
(TABA71)

9	12559 823	N	2
---	-----------	---	---

ALLOCATION OF RACE (2)
THIS TABLE HAS NO SUPPRESSION
UNIVERSE: PERSONS IN GROUP QUARTERS
WHO WERE NOT SUBSTITUTED BUT FOR
WHOM RACE WAS ALLOCATED

ALLOCATED FROM OTHER PERSON IN SAME
GROUP QUARTERS
ALLOCATED FROM PRE-1980 CENSUS
DISTRIBUTION

RECORD A1

SIZE/ SCALE	BEGIN	RELATIVE BEGIN	DATA TYPE	NUMBER OF CELLS
9	12577	841	N	2

NAME

TABLE A72
(TAB A72)

ALLOCATION OF ORIGIN (2)
THIS TABLE HAS NO SUPPRESSION
UNIVERSE: PERSONS IN GROUP QUARTERS
WHO WERE NOT SUBSTITUTED BUT
FOR WHOM ORIGIN WAS ALLOCATED

ALLOCATED FROM 1980 CENSUS DISTRIBUTION
ALLOCATED FROM PRE-1980 CENSUS
DISTRIBUTION

TABLE A73
(TAB A73)

9	12595	859	N	2
---	-------	-----	---	---

ALLOCATION OF AGE (2)
THIS TABLE HAS NO SUPPRESSION
UNIVERSE: PERSONS IN GROUP QUARTERS WHO
WERE NOT SUBSTITUTED BUT FOR WHOM
AGE WAS ALLOCATED

ALLOCATED FROM OTHER PERSON IN SAME
GROUP QUARTERS
ALLOCATED FROM PRE-1980 CENSUS
DISTRIBUTION

TABLE A74
(TAB A74)

9	12613	877	N	1
---	-------	-----	---	---

PERSONS IN GROUP QUARTERS 15 YEARS AND
OVER WHO WERE NOT SUBSTITUTED BUT FOR
WHOM MARITAL STATUS WAS ALLOCATED
FROM 1980 CENSUS DISTRIBUTION
THIS TABLE HAS NO SUPPRESSION
UNIVERSE: PERSONS IN GROUP QUARTERS
15 YEARS AND OVER WHO WERE NOT
SUBSTITUTED BUT FOR WHOM MARITAL
STATUS WAS ALLOCATED

PERSONS IN GROUP QUARTERS 15 YEARS AND
OVER WHO WERE NOT SUBSTITUTED BUT FOR
WHOM MARITAL STATUS WAS ALLOCATED

RECORD A1

NAME	SIZE/ SCALE	BEGIN	RELATIVE BEGIN	DATA TYPE	NUMBER OF CELLS
TABLE A75 (TABA75)	9	12622	886	N	64

ALLOCATION OF RACE (2) BY
ALLOCATION OF ORIGIN (2)
BY ALLOCATION OF RELATIONSHIP,
SEX, AGE, AND MARITAL STATUS (16)
THIS TABLE HAS NO SUPPRESSION
UNIVERSE: PERSONS NOT SUBSTITUTED

NOTE: IN TABULATION A75, PERSONS
UNDER 15 YEARS OLD WITH AN
ASSIGNED MARITAL STATUS OF "SINGLE"
(I.E., NEVER MARRIED) ARE TALLIED
AS HAVING AN ALLOCATION IN
MARITAL STATUS.

THE STRATIFIERS ARE
ALLOCATION OF RACE BY
ALLOCATION OF ORIGIN BY
ALLOCATION OF RELATIONSHIP, SEX,
AGE, AND MARITAL STATUS

RACE NOT ALLOCATED:
ORIGIN NOT ALLOCATED:
NONE OF THE FOUR CHARACTERISTICS---
RELATIONSHIP, SEX, AGE, AND
MARITAL STATUS--WAS ALLOCATED
ONLY ONE OF THE FOUR WAS ALLOCATED:
RELATIONSHIP
SEX
AGE

MARITAL STATUS
TWO OF THE FOUR WERE ALLOCATED:
RELATIONSHIP AND SEX
RELATIONSHIP AND AGE
RELATIONSHIP AND MARITAL STATUS
SEX AND AGE

SEX AND MARITAL STATUS
AGE AND MARITAL STATUS
THREE OF THE FOUR WERE ALLOCATED:
RELATIONSHIP, SEX, AND AGE
RELATIONSHIP, SEX, AND MARITAL STATUS
RELATIONSHIP, AGE, AND MARITAL STATUS
ALL FOUR WERE ALLOCATED

RECORD A1

SIZE/ SCALE	RELATIVE BEGIN	DATA TYPE	NUMBER OF CELLS
9	12622	886 N	64

NAME

TABLE A75
(TABA75)

ALLOCATION OF RACE (2) BY
ALLOCATION OF ORIGIN (2)
BY ALLOCATION OF RELATIONSHIP,
SEX, AGE, AND MARITAL STATUS (16)
THIS TABLE HAS NO SUPPRESSION
UNIVERSE: PERSONS NOT SUBSTITUTED

NOTE: IN TABULATION A75, PERSONS
UNDER 15 YEARS OLD WITH AN
ASSIGNED MARITAL STATUS OF "SINGLE"
(I.E., NEVER MARRIED) ARE TALLIED
AS HAVING AN ALLOCATION IN
MARITAL STATUS.

THE STRATIFIERS ARE
ALLOCATION OF RACE BY
ALLOCATION OF ORIGIN BY
ALLOCATION OF RELATIONSHIP, SEX,
AGE, AND MARITAL STATUS

RACE NOT ALLOCATED:
ORIGIN NOT ALLOCATED:
NONE OF THE FOUR CHARACTERISTICS---
RELATIONSHIP, SEX, AGE, AND
MARITAL STATUS--HAS ALLOCATED
ONLY ONE OF THE FOUR WAS ALLOCATED:
RELATIONSHIP
SEX
AGE

MARITAL STATUS
TWO OF THE FOUR WERE ALLOCATED:
RELATIONSHIP AND SEX
RELATIONSHIP AND AGE
RELATIONSHIP AND MARITAL STATUS
SEX AND AGE

SEX AND MARITAL STATUS
AGE AND MARITAL STATUS
THREE OF THE FOUR WERE ALLOCATED:
RELATIONSHIP, SEX, AND AGE
RELATIONSHIP, SEX, AND MARITAL STATUS
RELATIONSHIP, AGE, AND MARITAL STATUS
SEX, AGE, AND MARITAL STATUS
ALL FOUR WERE ALLOCATED

RECORD A1

NAME	SIZE/ SCALE	BEGIN	RELATIVE BEGIN	DATA TYPE	NUMBER OF CELLS
ORIGIN ALLOCATED:					
REPEAT ALLOCATION OF RELATIONSHIP, SEX, (16)					
RACE ALLOCATED:					
REPEAT ALLOCATION OF ORIGIN (32)					

TABLE A76 (TABA76) 9 13198 1462 N 11

ALLOCATION OF UNITS AT ADDRESS (11)
 THIS TABLE HAS NO SUPPRESSION
 UNIVERSE: YEAR-ROUND HOUSING UNITS NOT
 SUBSTITUTED WITH UNITS AT
 ADDRESS ALLOCATED

- 1
- 2
- 3
- 4
- 5
- 6
- 7
- 8
- 9

10 OR MORE
 MOBILE HOME OR TRAILER

TABLE A77 (TABA77) 9 13297 1561 N 4

ALLOCATION OF PLUMBING FACILITIES (4)
 THIS TABLE HAS NO SUPPRESSION
 UNIVERSE: YEAR-ROUND HOUSING UNITS NOT
 SUBSTITUTED WITH PLUMBING
 FACILITIES ALLOCATED

COMPLETE PLUMBING FOR EXCLUSIVE USE
 LACKING COMPLETE PLUMBING
 FOR EXCLUSIVE USE:
 COMPLETE PLUMBING BUT USED BY
 ANOTHER HOUSEHOLD
 SOME BUT NOT ALL PLUMBING FACILITIES
 NO PLUMBING FACILITIES

RECORD A1

NAME	SIZE/ SCALE	BEGIN	RELATIVE BEGIN	DATA TYPE	NUMBER OF CELLS
TABLE A78 (TABA78)	9	13333	1597	N	9

ALLOCATION OF ROOMS (9)
 THIS TABLE HAS NO SUPPRESSION
 UNIVERSE: YEAR-ROUND HOUSING UNITS NOT
 SUBSTITUTED WITH ROOMS ALLOCATED

- 1 ROOM
- 2 ROOMS
- 3 ROOMS
- 4 ROOMS
- 5 ROOMS
- 6 ROOMS
- 7 ROOMS
- 8 ROOMS
- 9 OR MORE ROOMS

TABLE A79
(TABA79)

9	13414	1678	N	2
---	-------	------	---	---

ALLOCATION OF CONDOMINIUM STATUS (2)
 THIS TABLE HAS NO SUPPRESSION
 UNIVERSE: YEAR-ROUND HOUSING UNITS NOT
 SUBSTITUTED WITH CONDOMINIUM
 STATUS ALLOCATED

NONCONDOMINIUM
 CONDOMINIUM

TABLE A80
(TABA80)

9	13432	1696	N	2
---	-------	------	---	---

ALLOCATION OF ACREAGE OF PROPERTY (2)
 THIS TABLE HAS NO SUPPRESSION
 UNIVERSE: YEAR-ROUND HOUSING UNITS NOT
 SUBSTITUTED WITH ONE UNIT AT
 ADDRESS WITH ACREAGE ALLOCATED

ON 10 OR MORE ACRES
 ON LESS THAN 10 ACRES

RECORD A1

NAME	SIZE/ SCALE	RELATIVE BEGIN	DATA TYPE	NUMBER OF CELLS
TABLE A78 (TABA78)	9	1333 1597	N	9

ALLOCATION OF ROOMS (9)
THIS TABLE HAS NO SUPPRESSION
UNIVERSE: YEAR-ROUND HOUSING UNITS NOT
SUBSTITUTED WITH ROOMS ALLOCATED

- 1 ROOM
- 2 ROOMS
- 3 ROOMS
- 4 ROOMS
- 5 ROOMS
- 6 ROOMS
- 7 ROOMS
- 8 ROOMS
- 9 OR MORE ROOMS

TABLE A79
(TABA79)

9	13414 1678	N	2
---	------------	---	---

ALLOCATION OF CONDOMINIUM STATUS (2)
THIS TABLE HAS NO SUPPRESSION
UNIVERSE: YEAR-ROUND HOUSING UNITS NOT
SUBSTITUTED WITH CONDOMINIUM
STATUS ALLOCATED

- NONCONDOMINIUM
- CONDOMINIUM

TABLE A80
(TABA80)

9	13432 1696	N	2
---	------------	---	---

ALLOCATION OF ACREAGE OF PROPERTY (2)
THIS TABLE HAS NO SUPPRESSION
UNIVERSE: YEAR-ROUND HOUSING UNITS NOT
SUBSTITUTED WITH ONE UNIT AT
ADDRESS WITH ACREAGE ALLOCATED

- ON 10 OR MORE ACRES
- ON LESS THAN 10 ACRES

RECORD A1

NAME	SIZE/ SCALE	RELATIVE BEGIN	DATA TYPE	NUMBER OF CELLS
TABLE A81 (TABA81)	9	13450 1714	N	2

ALLOCATION OF COMMERCIAL ESTABLISHMENT
OR MEDICAL OFFICE (2)
THIS TABLE HAS NO SUPPRESSION
UNIVERSE: YEAR-ROUND HOUSING UNITS NOT
SUBSTITUTED WITH ONE UNIT AT ADDRESS
WITH COMMERCIAL ESTABLISHMENT OR
MEDICAL OFFICE ALLOCATED

COMMERCIAL ESTABLISHMENT OR MEDICAL
OFFICE ON PROPERTY
NO COMMERCIAL ESTABLISHMENT OR MEDICAL
OFFICE ON PROPERTY

TABLE A82
(TABA82)

9	13468	1732	N	24
---	-------	------	---	----

ALLOCATION OF VALUE (24)
THIS TABLE HAS NO SUPPRESSION
UNIVERSE: OWNER-OCCUPIED
CONDOMINIUM HOUSING UNITS NOT
SUBSTITUTED WITH VALUE ALLOCATED

SEE FOOTNOTE 11

LESS THAN \$10,000
\$10,000 TO \$14,999
\$15,000 TO \$17,499
\$17,500 TO \$19,999
\$20,000 TO \$22,499
\$22,500 TO \$24,999
\$25,000 TO \$27,499
\$27,500 TO \$29,999
\$30,000 TO \$34,999
\$35,000 TO \$39,999
\$40,000 TO \$44,999
\$45,000 TO \$49,999
\$50,000 TO \$54,999
\$55,000 TO \$59,999
\$60,000 TO \$64,999
\$65,000 TO \$69,999
\$70,000 TO \$74,999
\$75,000 TO \$79,999
\$80,000 TO \$89,999
\$90,000 TO \$99,999
\$100,000 TO \$124,999

RECORD A1

NAME	SIZE/ SCALE	BEGIN	RELATIVE BEGIN	DATA TYPE	NUMBER OF CELLS
------	----------------	-------	-------------------	--------------	--------------------

		\$125,000	TO \$149,999		
		\$150,000	TO \$199,999		
		\$200,000	OR MORE		

FILL10	9	13684	1948	A	FILLER
--------	---	-------	------	---	--------

RECORD A1

NAME	SIZE/ SCALE	BEGIN	RELATIVE BEGIN	DATA TYPE	NUMBER OF CELLS
------	----------------	-------	-------------------	--------------	--------------------

	\$125,000	TO	\$149,999		
	\$150,000	TO	\$199,999		
	\$200,000	OR MORE			

FILL10	9	13684	1948	A	FILLER
--------	---	-------	------	---	--------

RECORD A1

NAME	SIZE/ SCALE	RELATIVE BEGIN	DATA TYPE	NUMBER OF CELLS
UIS8	102	13693	I A	24

UNIVERSAL IDENTIFIER SECTION
THE CHARACTERS IN THIS FIELD ARE
IDENTICAL TO THE FIRST 102 CHARACTERS
OF THE RECORD.

TABLE A83
(TABA83)

9 13795 103 N 24

ALLOCATION OF PRICE ASKED (24)
THIS TABLE HAS NO SUPPRESSION
UNIVERSE: SPECIFIED VACANT-FOR
SALE-ONLY NONCONDOMINIUM
HOUSING UNITS NOT SUBSTITUTED WITH
PRICE ASKED ALLOCATED

SEE FOOTNOTE 11

- LESS THAN \$10,000
- \$10,000 TO \$14,999
- \$15,000 TO \$17,499
- \$17,500 TO \$19,999
- \$20,000 TO \$22,499
- \$22,500 TO \$24,999
- \$25,000 TO \$27,499
- \$27,500 TO \$29,999
- \$30,000 TO \$34,999
- \$35,000 TO \$39,999
- \$40,000 TO \$44,999
- \$45,000 TO \$49,999
- \$50,000 TO \$54,999
- \$55,000 TO \$59,999
- \$60,000 TO \$64,999
- \$65,000 TO \$69,999
- \$70,000 TO \$74,999
- \$75,000 TO \$79,999
- \$80,000 TO \$89,999
- \$90,000 TO \$99,999
- \$100,000 TO \$124,999
- \$125,000 TO \$149,999
- \$150,000 TO \$199,999
- \$200,000 OR MORE

RECORD A1

SIZE/ SCALE	RELATIVE BEGIN	DATA TYPE	NUMBER OF CELLS
9	14011 319	N	24

NAME

TABLE A84
(TABA84)

ALLOCATION OF RENT ASKED (24)
THIS TABLE HAS NO SUPPRESSION
UNIVERSE: SPECIFIED VACANT-FOR-RENT
HOUSING UNITS NOT SUBSTITUTED WITH
RENT ASKED ALLOCATED

SEE FOOTNOTE 12

- LESS THAN \$50
- \$50 TO \$59
- \$60 TO \$69
- \$70 TO \$79
- \$80 TO \$89
- \$90 TO \$99
- \$100 TO \$109
- \$110 TO \$119
- \$120 TO \$129
- \$130 TO \$139
- \$140 TO \$149
- \$150 TO \$159
- \$160 TO \$169
- \$170 TO \$179
- \$180 TO \$189
- \$190 TO \$199
- \$200 TO \$224
- \$225 TO \$249
- \$250 TO \$274
- \$275 TO \$299
- \$300 TO \$349
- \$350 TO \$399
- \$400 TO \$499
- \$500 OR MORE

TABLE A85
(TABA85)

SIZE/ SCALE	RELATIVE BEGIN	DATA TYPE	NUMBER OF CELLS
9	14227 535	N	5

ALLOCATION OF VACANCY STATUS (5)
THIS TABLE HAS NO SUPPRESSION
UNIVERSE: VACANT HOUSING UNITS NOT
SUBSTITUTED WITH VACANCY
STATUS ALLOCATED

SEE FOOTNOTE 14

FOR SALE ONLY
FOR RENT

RECORD A1

NAME	SIZE/ SCALE	RELATIVE BEGIN	DATA TYPE	NUMBER OF CELLS
TABLE A84 (TABA84)	9	14011 319	H	24

ALLOCATION OF RENT ASKED (24)
 THIS TABLE HAS NO SUPPRESSION
 UNIVERSE: SPECIFIED VACANT-FOR-RENT
 HOUSING UNITS NOT SUBSTITUTED WITH
 RENT ASKED ALLOCATED

SEE FOOTNOTE 12

LESS THAN \$50
 \$50 TO \$59
 \$60 TO \$69
 \$70 TO \$79
 \$80 TO \$89
 \$90 TO \$99
 \$100 TO \$109
 \$110 TO \$119
 \$120 TO \$129
 \$130 TO \$139
 \$140 TO \$149
 \$150 TO \$159
 \$160 TO \$169
 \$170 TO \$179
 \$180 TO \$189
 \$190 TO \$199
 \$200 TO \$224
 \$225 TO \$249
 \$250 TO \$274
 \$275 TO \$299
 \$300 TO \$349
 \$350 TO \$399
 \$400 TO \$499
 \$500 OR MORE

NAME	SIZE/ SCALE	RELATIVE BEGIN	DATA TYPE	NUMBER OF CELLS
TABLE A85 (TABA85)	9	14227 535	H	5

ALLOCATION OF VACANCY STATUS (5)
 THIS TABLE HAS NO SUPPRESSION
 UNIVERSE: VACANT HOUSING UNITS NOT
 SUBSTITUTED WITH VACANCY
 STATUS ALLOCATED

SEE FOOTNOTE 14

FOR SALE ONLY
 FOR RENT

RECORD A1

NAME SIZE/SCALE BEGIN RELATIVE BEGIN DATA TYPE NUMBER OF CELLS

RENTED OR SOLD, AWAITING OCCUPANCY
HELD FOR OCCASIONAL USE
OTHER VACANT

TABLE A86 (TABA86) 9 14272 580 N 2

ALLOCATION OF BOARDED UP STATUS (2)
THIS TABLE HAS NO SUPPRESSION
UNIVERSE: VACANT HOUSING UNITS NOT
SUBSTITUTED WITH BOARDED UP
STATUS ALLOCATED

BOARDED UP
NOT BOARDED UP

TABLE A87 (TABA87) 9 14290 598 N 6

ALLOCATION OF DURATION OF VACANCY (6)
THIS TABLE HAS NO SUPPRESSION
UNIVERSE: VACANT HOUSING UNITS NOT
SUBSTITUTED WITH DURATION OF
VACANCY ALLOCATED

LESS THAN 1 MONTH
1 UP TO 2 MONTHS
2 UP TO 6 MONTHS
6 UP TO 12 MONTHS
1 UP TO 2 YEARS
2 OR MORE YEARS

FILL11 1305 14344 652 A FILLER

RECORD B

NAME	SIZE/ SCALE	RELATIVE BEGIN	DATA TYPE	NUMBER OF CELLS
------	----------------	-------------------	--------------	--------------------

GE0G	204	1	1	A
------	-----	---	---	---

GEOGRAPHY
THIS FIELD IS IDENTICAL TO THE FIRST
204 CHARACTERS ON RECORD A.

SUPFLGB1	1	205	205	A
----------	---	-----	-----	---

TOTAL POPULATION SUPPRESSION
FLAG
A 1 IN THIS FIELD INDICATES
SUPPRESSION BECAUSE THERE ARE FEWER
THAN 15 PERSONS IN THE GEOGRAPHIC
AREA BEING SUMMARIZED. IT WILL
AFFECT THE FOLLOWING TABLES: B4,
B5, B6, B7, B8, B9, B10, B11, B12,
B13, B16, B17, B21

SUPFLGB2	1	206	206	A
----------	---	-----	-----	---

YEAR-ROUND HOUSING UNITS
SUPPRESSION FLAG
A 1 IN THIS FIELD INDICATES
SUPPRESSION BECAUSE THERE ARE FEWER
THAN 15 PERSONS IN THE GEOGRAPHIC
AREA BEING SUMMARIZED. IT WILL
AFFECT THE FOLLOWING TABLES:
NO TABLES AFFECTED.

SUPFLGB3	1	207	207	A
----------	---	-----	-----	---

OCCUPIED HOUSING UNITS
SUPPRESSION FLAG
A 1 IN THIS FIELD INDICATES
SUPPRESSION BECAUSE THERE ARE FEWER
THAN 15 PERSONS IN THE GEOGRAPHIC
AREA BEING SUMMARIZED. IT WILL
AFFECT THE FOLLOWING TABLES:
B2, B14, B15, B18, B19 (CELL 1),
B20 (CELLS 1-9), B22
(CELL 1), B23 (CELLS 1-9),
B24 (CELL 1), B25 (CELL 1), B26
(CELLS 1-4), B27 (CELLS 1-14), B28
(CELLS 1-6), B29 (CELLS 1-2), B30
(CELLS 1-2), B31 (CELLS 1-4), B32
(CELLS 1-4), B33 (CELLS 1-3), B34
(CELLS 1-3), B35 (CELL 1), B36
(CELL 1)

RECORD B

NAME	SIZE/ SCALE	RELATIVE BEGIN	DATA TYPE	NUMBER OF CELLS
GE00	204	1	A	1

GEOGRAPHY
THIS FIELD IS IDENTICAL TO THE FIRST
204 CHARACTERS ON RECORD A.

SUPFLGB1	1	205	A	205
----------	---	-----	---	-----

TOTAL POPULATION SUPPRESSION
FLAG

A 1 IN THIS FIELD INDICATES
SUPPRESSION BECAUSE THERE ARE FEWER
THAN 15 PERSONS IN THE GEOGRAPHIC
AREA BEING SUMMARIZED. IT WILL
AFFECT THE FOLLOWING TABLES: B4,
B5, B6, B7, B8, B9, B10, B11, B12,
B13, B16, B17, B21

SUPFLGB2	1	206	A	206
----------	---	-----	---	-----

YEAR-ROUND HOUSING UNITS
SUPPRESSION FLAG

A 1 IN THIS FIELD INDICATES
SUPPRESSION BECAUSE THERE ARE FEWER
THAN 15 PERSONS IN THE GEOGRAPHIC
AREA BEING SUMMARIZED. IT WILL
AFFECT THE FOLLOWING TABLES:
NO TABLES AFFECTED.

SUPFLGB3	1	207	A	207
----------	---	-----	---	-----

OCCUPIED HOUSING UNITS
SUPPRESSION FLAG

A 1 IN THIS FIELD INDICATES
SUPPRESSION BECAUSE THERE ARE FEWER
THAN 15 PERSONS IN THE GEOGRAPHIC
AREA BEING SUMMARIZED. IT WILL
AFFECT THE FOLLOWING TABLES:
B2, B14, B15, B18, B19 (CELL 1),
B20 (CELLS 1-9), B22
(CELL 1), B23 (CELLS 1-9),
B24 (CELL 1), B25 (CELL 1), B26
(CELLS 1-4), B27 (CELLS 1-14), B28
(CELLS 1-6), B29 (CELLS 1-2), B30
(CELLS 1-2), B31 (CELLS 1-4), B32
(CELLS 1-4), B33 (CELLS 1-3), B34
(CELLS 1-3), B35 (CELL 1), B36
(CELL 1)

RECORD B

NAME	SIZE/ SCALE	BEGIN	RELATIVE BEGIN	DATA TYPE	NUMBER OF CELLS
------	----------------	-------	-------------------	--------------	--------------------

SUPFLGB4	1	208	208	A	
----------	---	-----	-----	---	--

OWNER AND/OR RENTER HOUSING UNITS SUPPRESSION FLAG
 A 1 IN THIS FIELD INDICATES
 SUPPRESSION BECAUSE THERE ARE FEWER
 THAN 15 PERSONS IN THE GEOGRAPHIC
 AREA BEING SUMMARIZED. IT WILL
 AFFECT THE FOLLOWING TABLES:
 B20 (CELLS 10-18), B22
 (CELLS 2-3), B23 (CELLS 10-18),
 B24 (CELLS 2-3), B25 (CELL 2), B26
 (CELLS 5-8), B27 (CELLS 15-28), B28
 (CELLS 7-12), B29 (CELLS 3-4), B30
 (CELLS 3-4), B31 (CELLS 5-8), B32
 (CELLS 5-8), B33 (CELLS 4-6), B34
 (CELLS 4-6), B35 (CELL 2), B36
 (CELL 2)

SUPFLGB5	1	209	209	A	
----------	---	-----	-----	---	--

OWNER HOUSING UNITS
 SUPPRESSION FLAG
 A 1 IN THIS FIELD INDICATES
 SUPPRESSION BECAUSE THERE ARE FEWER
 THAN 15 PERSONS IN THE GEOGRAPHIC
 AREA BEING SUMMARIZED. IT WILL
 AFFECT THE FOLLOWING TABLES: B19
 (CELL 4), B37, B38, B39

SUPFLGB6	1	210	210	A	
----------	---	-----	-----	---	--

RENTER HOUSING UNITS
 SUPPRESSION FLAG
 A 1 IN THIS FIELD INDICATES
 SUPPRESSION BECAUSE THERE ARE FEWER
 THAN 15 PERSONS IN THE GEOGRAPHIC
 AREA BEING SUMMARIZED. IT WILL
 AFFECT THE FOLLOWING TABLES: B19
 (CELLS 2,3,5,6), B40, B41, B42

FILL12	42	211	211	A	
--------	----	-----	-----	---	--

FILLER

RECORD B

SIZE/ SCALE	BEGIN	RELATIVE BEGIN	DATA TYPE	NUMBER OF CELLS
----------------	-------	-------------------	--------------	--------------------

9	253	253	N	1
---	-----	-----	---	---

PERSONS
THIS TABLE HAS NO SUPPRESSION
UNIVERSE: PERSONS

PERSONS

9	262	262	N	1
---	-----	-----	---	---

FAMILIES
SUPFLGB3 APPLIES TO ALL CELLS
UNIVERSE: FAMILIES

FAMILIES

9	271	271	N	1
---	-----	-----	---	---

HOUSEHOLDS
THIS TABLE HAS NO SUPPRESSION
UNIVERSE: HOUSEHOLDS

SEE FOOTNOTE 1

HOUSEHOLDS

9	280	280	N	2
---	-----	-----	---	---

SEX (2)
SUPFLGB1 APPLIES TO ALL CELLS
UNIVERSE: PERSONS

MALE
FEMALE

9	298	298	N	110
---	-----	-----	---	-----

SEX (2) BY MARITAL STATUS (5)
BY AGE (11)
SUPFLGB1 APPLIES TO ALL CELLS
UNIVERSE: PERSONS 15 YEARS AND OVER

RECORD B
 SIZE/ SCALE BEGIN RELATIVE DATA NUMBER OF
 TYPE BEGIN TYPE CELLS

TABLE B1 (TABB1) 9 253 253 N 1

PERSONS
 THIS TABLE HAS NO SUPPRESSION
 UNIVERSE: PERSONS

PERSONS

TABLE B2 (TABB2) 9 262 262 N 1

FAMILIES
 SUPFLGB3 APPLIES TO ALL CELLS
 UNIVERSE: FAMILIES

FAMILIES

TABLE B3 (TABB3) 9 271 271 N 1

HOUSEHOLDS
 THIS TABLE HAS NO SUPPRESSION
 UNIVERSE: HOUSEHOLDS

SEE FOOTNOTE 1

HOUSEHOLDS

TABLE B4 (TABB4) 9 280 280 N 2

SEX (2)
 SUPFLGB1 APPLIES TO ALL CELLS
 UNIVERSE: PERSONS

MALE
 FEMALE

TABLE B5 (TABB5) 9 298 298 N 110

SEX (2) BY MARITAL STATUS (5)
 BY AGE (11)
 SUPFLGB1 APPLIES TO ALL CELLS
 UNIVERSE: PERSONS 15 YEARS AND OVER

RECORD B

NAME SIZE/SCALE RELATIVE BEGIN DATA TYPE NUMBER OF CELLS

THE STRATIFIERS ARE
SEX BY
MARITAL STATUS BY
AGE

MALE:
SINGLE:
15 TO 17 YEARS
18 AND 19 YEARS
20 TO 24 YEARS
25 TO 29 YEARS
30 TO 34 YEARS
35 TO 44 YEARS
45 TO 54 YEARS
55 TO 59 YEARS
60 TO 64 YEARS
65 TO 74 YEARS
75 YEARS AND OVER

NOW MARRIED, EXCEPT SEPARATED:
REPEAT AGE (11)
SEPARATED:
REPEAT AGE (11)
WIDOWED:
REPEAT AGE (11)
DIVORCED:
REPEAT AGE (11)

FEMALE:
REPEAT MARITAL STATUS (55)

9 1288 1288 N 18

TABLE B6
(TABB6)

HOUSEHOLD TYPE AND RELATIONSHIP (18)
SUPFLO81 APPLIES TO ALL CELLS
UNIVERSE: PERSONS

SEE FOOTNOTE 10 15 16

IN FAMILY HOUSEHOLD:
HOUSEHOLDER
SPOUSE
CHILD
BROTHER OR SISTER
PARENT
OTHER RELATIVE
NONRELATIVES:

RECORD B

NAME SIZE/SCALE RELATIVE BEGIN DATA TYPE NUMBER OF CELLS

PARTNER OR ROOMMATE
ROOMER OR BOARDER
PAID EMPLOYEE
OTHER NONRELATIVE
IN NONFAMILY HOUSEHOLD:
HOUSEHOLDER LIVING ALONE
HOUSEHOLDER NOT LIVING ALONE
PARTNER OR ROOMMATE
ROOMER OR BOARDER
PAID EMPLOYEE
OTHER NONRELATIVE
IN GROUP QUARTERS:
INMATE OF INSTITUTION
OTHER

FILL13 507 1450 1450 A FILLER

RECORD B

NAME	SIZE/ SCALE	BEGIN	RELATIVE BEGIN	DATA TYPE	NUMBER OF CELLS
				PARTNER OR ROOMMATE	
				ROOMER OR BOARDER	
				PAID EMPLOYEE	
				OTHER NONRELATIVE	
				IN NONFAMILY HOUSEHOLD:	
				HOUSEHOLDER LIVING ALONE	
				HOUSEHOLDER NOT LIVING ALONE	
				PARTNER OR ROOMMATE	
				ROOMER OR BOARDER	
				PAID EMPLOYEE	
				OTHER NONRELATIVE	
				IN GROUP QUARTERS:	
				INNATE OF INSTITUTION	
				OTHER	

FILL13 507 1450 1450 A FILLER

RECORD B

NAME	SIZE/ SCALE	RELATIVE BEGIN	DATA TYPE	NUMBER OF CELLS
UISB2	102	1957	1 A	

UNIVERSAL IDENTIFIER SECTION
THE CHARACTERS IN THIS FIELD ARE
IDENTIFIED TO THE FIRST 102 CHARACTERS
OF THE RECORD.

TABLE B7
(TABB7)

9	2059	103	N	88
---	------	-----	---	----

SEX (2) BY HOUSEHOLD TYPE AND
RELATIONSHIP (4) BY AGE (11)
SUPPLG81 APPLIES TO ALL CELLS
UNIVERSE: HOUSEHOLDERS AND SPOUSES

THE STRATIFIERS ARE

SEX BY
HOUSEHOLD TYPE AND RELATIONSHIP BY
AGE

MALE:

FAMILY HOUSEHOLDER:
15 TO 17 YEARS
18 AND 19 YEARS
20 TO 24 YEARS
25 TO 29 YEARS
30 TO 34 YEARS
35 TO 44 YEARS
45 TO 54 YEARS
55 TO 59 YEARS
60 TO 64 YEARS
65 TO 74 YEARS
75 YEARS AND OVER

NONFAMILY HOUSEHOLDER, LIVING ALONE:
REPEAT AGE (11)
NONFAMILY HOUSEHOLDER, NOT LIVING ALONE:
REPEAT AGE (11)
SPOUSE OF HOUSEHOLDER:
REPEAT AGE (11)

FEMALE:

REPEAT HOUSEHOLD TYPE AND RELATIONSHIP (44)

FILL14	1062	2851	895	A	FILLER
--------	------	------	-----	---	--------

RECORD B		SIZE/SCALE	RELATIVE BEGIN	DATA TYPE	NUMBER OF CELLS
UISB3	102	3913	1	A	

UNIVERSAL IDENTIFIER SECTION
THE CHARACTERISTICS IN THIS FIELD ARE
IDENTICAL TO THE FIRST 102 CHARACTERS
OF THE RECORD.

TABLE B8 (TABB8) 9 4015 103 N 206

SEX (2) BY AGE (103)
SUPFLG81 APPLIES TO ALL CELLS
UNIVERSE: PERSONS

THE STRATIFIERS ARE
SEX BY
AGE

- TOTAL:
- UNDER 1 YEAR
- 1 YEAR
- 2 YEARS
- 3 YEARS
- 4 YEARS
- 5 YEARS
- 6 YEARS
- 7 YEARS
- 8 YEARS
- 9 YEARS
- 10 YEARS
- 11 YEARS
- 12 YEARS
- 13 YEARS
- 14 YEARS
- 15 YEARS
- 16 YEARS
- 17 YEARS
- 18 YEARS
- 19 YEARS
- 20 YEARS
- 21 YEARS
- 22 YEARS
- 23 YEARS
- 24 YEARS
- 25 YEARS
- 26 YEARS
- 27 YEARS
- 28 YEARS
- 29 YEARS

RECORD B

NAME	SIZE/ SCALE	BEGIN	RELATIVE BEGIN	DATA TYPE	NUMBER OF CELLS
UISB3	102	3913	1	A	

UNIVERSAL IDENTIFIER SECTION
THE CHARACTERISTICS IN THIS FIELD ARE
IDENTICAL TO THE FIRST 102 CHARACTERS
OF THE RECORD.

TABLE B8
(TABB8)

9 4015 103 N 206

SEX (2) BY AGE (103)
SUPPLGB1 APPLIES TO ALL CELLS
UNIVERSE: PERSONS

THE STRATIFIERS ARE
SEX BY
AGE

TOTAL:
UNDER 1 YEAR
1 YEAR
2 YEARS
3 YEARS
4 YEARS
5 YEARS
6 YEARS
7 YEARS
8 YEARS
9 YEARS
10 YEARS
11 YEARS
12 YEARS
13 YEARS
14 YEARS
15 YEARS
16 YEARS
17 YEARS
18 YEARS
19 YEARS
20 YEARS
21 YEARS
22 YEARS
23 YEARS
24 YEARS
25 YEARS
26 YEARS
27 YEARS
28 YEARS
29 YEARS

RECORD B

NAME SIZE/SCALE BEGIN RELATIVE BEGIN DATA TYPE NUMBER OF CELLS

- 30 YEARS
- 31 YEARS
- 32 YEARS
- 33 YEARS
- 34 YEARS
- 35 YEARS
- 36 YEARS
- 37 YEARS
- 38 YEARS
- 39 YEARS
- 40 YEARS
- 41 YEARS
- 42 YEARS
- 43 YEARS
- 44 YEARS
- 45 YEARS
- 46 YEARS
- 47 YEARS
- 48 YEARS
- 49 YEARS
- 50 YEARS
- 51 YEARS
- 52 YEARS
- 53 YEARS
- 54 YEARS
- 55 YEARS
- 56 YEARS
- 57 YEARS
- 58 YEARS
- 59 YEARS
- 60 YEARS
- 61 YEARS
- 62 YEARS
- 63 YEARS
- 64 YEARS
- 65 YEARS
- 66 YEARS
- 67 YEARS
- 68 YEARS
- 69 YEARS
- 70 YEARS
- 71 YEARS
- 72 YEARS
- 73 YEARS
- 74 YEARS
- 75 YEARS
- 76 YEARS
- 77 YEARS

RECORD B

NAME	SIZE/ SCALE	BEGIN	RELATIVE BEGIN	DATA TYPE	NUMBER OF CELLS
------	----------------	-------	-------------------	--------------	--------------------

78 YEARS					
79 YEARS					
80 YEARS					
81 YEARS					
82 YEARS					
83 YEARS					
84 YEARS					
85 YEARS					
86 YEARS					
87 YEARS					
88 YEARS					
89 YEARS					
90 YEARS					
91 YEARS					
92 YEARS					
93 YEARS					
94 YEARS					
95 YEARS					
96 YEARS					
97 YEARS					
98 YEARS					
99 YEARS					
100 TO 104 YEARS					
105 TO 109 YEARS					
110 YEARS AND OVER					

FEMALE:
REPEAT AGE (103)

RECORD B

NAME	SIZE/ SCALE	BEGIN	RELATIVE BEGIN	DATA TYPE	NUMBER OF CELLS
		78	YEARS		
		79	YEARS		
		80	YEARS		
		81	YEARS		
		82	YEARS		
		83	YEARS		
		84	YEARS		
		85	YEARS		
		86	YEARS		
		87	YEARS		
		88	YEARS		
		89	YEARS		
		90	YEARS		
		91	YEARS		
		92	YEARS		
		93	YEARS		
		94	YEARS		
		95	YEARS		
		96	YEARS		
		97	YEARS		
		98	YEARS		
		99	YEARS		
		100	TO 104	YEARS	
		105	TO 109	YEARS	
		110	YEARS	AND OVER	

FEMALE:
REPEAT AGE (103)

RECORD B

NAME	SIZE/ SCALE	BEGIN	RELATIVE BEGIN	DATA TYPE	NUMBER OF CELLS
UISB4	102	5869	1	A	

UNIVERSAL IDENTIFIER SECTION
 THE CHARACTERS IN THIS FIELD ARE
 IDENTICAL TO THE FIRST 102 CHARACTERS
 OF THE RECORD.

TABLE B9
 (TABB9)

	9	5971	103	N	3
--	---	------	-----	---	---

MEDIAN AGE BY SEX (3)
 SUPFLG81 APPLIES TO ALL CELLS
 UNIVERSE: PERSONS

NOTE: ONE IMPLIED DECIMAL PLACE

TOTAL
 MALE
 FEMALE

TABLE B10
 (TABB10)

	9	5998	130	N	70
--	---	------	-----	---	----

SEX (2) BY AGE (35)
 SUPFLG81 APPLIES TO ALL CELLS
 UNIVERSE: PERSONS IN HOUSEHOLDS

THE STRATIFIERS ARE
 SEX BY
 AGE

TOTAL:
 UNDER 5 YEARS
 5 YEARS
 6 YEARS
 7 YEARS
 8 YEARS
 9 YEARS
 10 YEARS
 11 YEARS
 12 YEARS
 13 YEARS
 14 YEARS
 15 YEARS
 16 YEARS
 17 YEARS
 18 YEARS
 19 YEARS

RECORD B

NAME	SIZE/ SCALE	BEGIN	RELATIVE BEGIN	DATA TYPE	NUMBER OF CELLS
		20 YEARS			
		21 YEARS			
		22 YEARS			
		23 YEARS			
		24 YEARS			
		25 TO 29 YEARS			
		30 TO 34 YEARS			
		35 TO 39 YEARS			
		40 TO 44 YEARS			
		45 TO 49 YEARS			
		50 TO 54 YEARS			
		55 TO 59 YEARS			
		60 AND 61 YEARS			
		62 TO 64 YEARS			
		65 TO 69 YEARS			
		70 TO 74 YEARS			
		75 TO 79 YEARS			
		80 TO 84 YEARS			
		85 YEARS AND OVER			

FEMALE:
REPEAT AGE (35)

TABLE B11 9 6628 760 N 130
(TABB11)

SEX (2) BY HOUSEHOLD TYPE AND
RELATIONSHIP (5) BY AGE (13)
SUFELG81 APPLIES TO ALL CELLS
UNIVERSE: PERSONS OTHER THAN
HOUSEHOLDERS OR SPOUSES

SEE FOOTNOTE 10 15 16

THE STRATIFIERS ARE
SEX BY
HOUSEHOLD TYPE AND RELATIONSHIP BY
AGE

MALE:
IN HOUSEHOLD:
CHILD OF HOUSEHOLDER:
UNDER 6 YEARS
6 TO 14 YEARS
15 TO 17 YEARS
18 AND 19 YEARS
20 TO 24 YEARS
25 TO 29 YEARS

RECORD B

NAME SIZE/SCALE RELATIVE BEGIN DATA TYPE NUMBER OF CELLS

20 YEARS
 21 YEARS
 22 YEARS
 23 YEARS
 24 YEARS
 25 TO 29 YEARS
 30 TO 34 YEARS
 35 TO 39 YEARS
 40 TO 44 YEARS
 45 TO 49 YEARS
 50 TO 54 YEARS
 55 TO 59 YEARS
 60 AND 61 YEARS
 62 TO 64 YEARS
 65 TO 69 YEARS
 70 TO 74 YEARS
 75 TO 79 YEARS
 80 TO 84 YEARS
 85 YEARS AND OVER

FEMALE:
 REPEAT AGE (35)

TABLE D11 (TAB11) 9 6628 760 N 130

SEX (2) BY HOUSEHOLD TYPE AND RELATIONSHIP (5) BY AGE (13) SUPFLGB1 APPLIES TO ALL CELLS UNIVERSE: PERSONS OTHER THAN HOUSEHOLDERS OR SPOUSES

SEE FOOTNOTE 10 15 16

THE STRATIFIERS ARE SEX BY HOUSEHOLD TYPE AND RELATIONSHIP BY AGE

MALE:
 IN HOUSEHOLD:
 CHILD OF HOUSEHOLDER:
 UNDER 6 YEARS
 6 TO 14 YEARS
 15 TO 17 YEARS
 18 AND 19 YEARS
 20 TO 24 YEARS
 25 TO 29 YEARS

RECORD B

NAME	SIZE/ SCALE	BEGIN	RELATIVE BEGIN	DATA TYPE	NUMBER OF CELLS
------	----------------	-------	-------------------	--------------	--------------------

			30 TO 34 YEARS		
			35 TO 44 YEARS		
			45 TO 54 YEARS		
			55 TO 59 YEARS		
			60 TO 64 YEARS		
			65 TO 74 YEARS		
			75 YEARS AND OVER		

OTHER RELATIVES:
 REPEAT AGE (13)
 NONRELATIVES:
 REPEAT AGE (13)
 IN GROUP QUARTERS:
 INMATE OF INSTITUTION:
 REPEAT AGE (13)
 OTHER:
 REPEAT AGE (13)

FEMALE:
 REPEAT HOUSEHOLD TYPE AND RELATIONSHIP (65)

FILL15	27	7798	1930	A	FILLER
--------	----	------	------	---	--------

RECORD B

NAME	SIZE/ SCALE	BEGIN	RELATIVE BEGIN	DATA TYPE	NUMBER OF CELLS
UISB5	102	7825	1	A	

UNIVERSAL IDENTIFIER SECTION
THE CHARACTERS IN THIS FIELD ARE
IDENTICAL TO THE FIRST 102 CHARACTERS
OF THE RECORD.

TABLE B12
(TABB12)

9	7927	103	N	11
---	------	-----	---	----

HOUSEHOLD TYPE AND RELATIONSHIP (11)
SUPFLGBI APPLIES TO ALL CELLS
UNIVERSE: PERSONS 6 TO 17 YEARS

SEE FOOTNOTE 10 15 16 17

IN HOUSEHOLD:
HOUSEHOLDER OR SPOUSE
OWN CHILD OF HOUSEHOLDER:
IN MARRIED-COUPLE FAMILY
IN FAMILY WITH MALE HOUSEHOLDER,
NO WIFE PRESENT
IN FAMILY WITH FEMALE HOUSEHOLDER,
NO HUSBAND PRESENT
OTHER RELATIVES:
IN MARRIED-COUPLE FAMILY
IN FAMILY WITH MALE HOUSEHOLDER,
NO WIFE PRESENT
IN FAMILY WITH FEMALE HOUSEHOLDER,
NO HUSBAND PRESENT
NONRELATIVES:
IN FAMILY HOUSEHOLD
IN NONFAMILY HOUSEHOLD
IN GROUP QUARTERS:
INMATE OF INSTITUTION
OTHER

TABLE B13
(TABB13)

9	8026	202	N	10
---	------	-----	---	----

HOUSEHOLD TYPE AND RELATIONSHIP (10)
SUPFLGBI APPLIES TO ALL CELLS
UNIVERSE: PERSONS UNDER 6 YEARS

SEE FOOTNOTE 10 15 16

IN HOUSEHOLD:
OWN CHILD OF HOUSEHOLDER:

RECORD B

NAME	SIZE/ SCALE	BEGIN	RELATIVE BEGIN	DATA TYPE	NUMBER OF CELLS
UISB5	102	7825	1	A	

UNIVERSAL IDENTIFIER SECTION
THE CHARACTERS IN THIS FIELD ARE
IDENTICAL TO THE FIRST 102 CHARACTERS
OF THE RECORD.

TABLE B12
(TABB12)

9	7927	103	N	11
---	------	-----	---	----

HOUSEHOLD TYPE AND RELATIONSHIP (11)
SUPFLG81 APPLIES TO ALL CELLS
UNIVERSE: PERSONS 6 TO 17 YEARS

SEE FOOTNOTE 10 15 16 17

IN HOUSEHOLD:
HOUSEHOLDER OR SPOUSE
OWN CHILD OF HOUSEHOLDER:
IN MARRIED-COUPLE FAMILY
IN FAMILY WITH MALE HOUSEHOLDER,
NO WIFE PRESENT
IN FAMILY WITH FEMALE HOUSEHOLDER,
NO HUSBAND PRESENT
OTHER RELATIVES:
IN MARRIED-COUPLE FAMILY
IN FAMILY WITH MALE HOUSEHOLDER,
NO WIFE PRESENT
IN FAMILY WITH FEMALE HOUSEHOLDER,
NO HUSBAND PRESENT
NONRELATIVES:
IN FAMILY HOUSEHOLD
IN NONFAMILY HOUSEHOLD
IN GROUP QUARTERS:
INMATE OF INSTITUTION
OTHER

TABLE B13
(TABB13)

9	8026	202	N	10
---	------	-----	---	----

HOUSEHOLD TYPE AND RELATIONSHIP (10)
SUPFLG81 APPLIES TO ALL CELLS
UNIVERSE: PERSONS UNDER 6 YEARS

SEE FOOTNOTE 10 15 16

IN HOUSEHOLD:
OWN CHILD OF HOUSEHOLDER:

RECORD B

NAME	SIZE/ SCALE	BEGIN	RELATIVE BEGIN	DATA TYPE	NUMBER OF CELLS
IN MARRIED-COUPLE FAMILY					
IN FAMILY WITH MALE HOUSEHOLDER, NO WIFE PRESENT					
IN FAMILY WITH FEMALE HOUSEHOLDER, NO HUSBAND PRESENT					
OTHER RELATIVES:					
IN MARRIED-COUPLE FAMILY					
IN FAMILY WITH MALE HOUSEHOLDER, NO WIFE PRESENT					
IN FAMILY WITH FEMALE HOUSEHOLDER, NO HUSBAND PRESENT					
NONRELATIVES:					
IN FAMILY HOUSEHOLD					
IN NON-FAMILY HOUSEHOLD					
IN GROUP QUARTERS:					
INMATE OF INSTITUTION					
OTHER					

TABLE B14
(TABB14)

9 8116 292 N 48

AGE OF HOUSEHOLDER (4) BY FAMILY
TYPE (3) BY PRESENCE AND AGE OF
OWN CHILDREN (4)
SUPPLG83 APPLIES TO ALL CELLS
UNIVERSE: FAMILIES

SEE FOOTNOTE 15

THE STRATIFIERS ARE
AGE OF HOUSEHOLDER BY
FAMILY TYPE BY
PRESENCE AND AGE OF OWN CHILDREN

HOUSEHOLDER 15 TO 24 YEARS:
MARRIED-COUPLE FAMILY:
WITH OWN CHILDREN:
UNDER 6 YEARS AND 6 TO 17 YEARS
UNDER 6 YEARS ONLY
6 TO 17 YEARS ONLY
WITHOUT OWN CHILDREN

FAMILY WITH MALE HOUSEHOLDER,
NO WIFE PRESENT:
REPEAT PRESENCE AND AGE OF OWN CHILDREN (4)
FAMILY WITH FEMALE HOUSEHOLDER,
NO HUSBAND PRESENT:
REPEAT PRESENCE AND AGE OF OWN CHILDREN (4)

RECORD B

NAME	SIZE/ SCALE	BEGIN	RELATIVE BEGIN	DATA TYPE	NUMBER OF CELLS
HOUSEHOLDER 25 TO 34 YEARS: REPEAT FAMILY TYPE (12)					
HOUSEHOLDER 35 TO 44 YEARS: REPEAT FAMILY TYPE (12)					
HOUSEHOLDER 45 YEARS AND OVER: REPEAT FAMILY TYPE (12)					

TABLE B15
(TABB15)

9	8548	724	N	6
---	------	-----	---	---

FAMILY TYPE (3) BY PRESENCE AND AGE OF
RELATED CHILDREN (2)
SUPPLGB3 APPLIES TO ALL CELLS
UNIVERSE: FAMILIES WITH ONE OR MORE
RELATED CHILDREN

SEE FOOTNOTE 9 15

THE STRATIFIERS ARE
FAMILY TYPE BY
PRESENCE AND AGE OF
RELATED CHILDREN

MARRIED-COUPLE FAMILY:
WITH RELATED CHILDREN UNDER 18 YEARS
WITH RELATED CHILDREN UNDER 6 YEARS

FAMILY WITH MALE HOUSEHOLDER,
NO WIFE PRESENT:
REPEAT PRESENCE AND AGE OF (2)
FAMILY WITH FEMALE HOUSEHOLDER,
NO HUSBAND PRESENT:
REPEAT PRESENCE AND AGE OF (2)

TABLE B16
(TABB16)

9	8602	778	N	1
---	------	-----	---	---

RELATED CHILDREN 5 TO 17 YEARS (1)
SUPPLGB1 APPLIES TO ALL CELLS
UNIVERSE: RELATED CHILDREN
5 TO 17 YEARS

SEE FOOTNOTE 15

RELATED CHILDREN 5 TO 17 YEARS

RECORD B

NAME	SIZE/ SCALE	BEGIN	RELATIVE BEGIN	DATA TYPE	NUMBER OF CELLS
HOUSEHOLDER 25 TO 34 YEARS:					
REPEAT FAMILY TYPE (12)					
HOUSEHOLDER 35 TO 44 YEARS:					
REPEAT FAMILY TYPE (12)					
HOUSEHOLDER 45 YEARS AND OVER:					
REPEAT FAMILY TYPE (12)					

TABLE B15
(TABB15)

9	8548	724	N	6
---	------	-----	---	---

FAMILY TYPE (3) BY PRESENCE AND AGE OF
RELATED CHILDREN (2)
SUPFLGB3 APPLIES TO ALL CELLS
UNIVERSE: FAMILIES WITH ONE OR MORE
RELATED CHILDREN

SEE FOOTNOTE 9 15

THE STRATIFIERS ARE
FAMILY TYPE BY
PRESENCE AND AGE OF
RELATED CHILDREN

MARRIED-COUPLE FAMILY:
WITH RELATED CHILDREN UNDER 18 YEARS
WITH RELATED CHILDREN UNDER 6 YEARS

FAMILY WITH MALE HOUSEHOLDER,
NO WIFE PRESENT:
REPEAT PRESENCE AND AGE OF (2)
FAMILY WITH FEMALE HOUSEHOLDER,
NO HUSBAND PRESENT:
REPEAT PRESENCE AND AGE OF (2)

TABLE B16
(TABB16)

9	8602	778	N	1
---	------	-----	---	---

RELATED CHILDREN 5 TO 17 YEARS (1)
SUPFLGB1 APPLIES TO ALL CELLS
UNIVERSE: RELATED CHILDREN
5 TO 17 YEARS

SEE FOOTNOTE 15

RELATED CHILDREN 5 TO 17 YEARS

RECORD B

SIZE/ SCALE	BEGIN	RELATIVE BEGIN	DATA TYPE	NUMBER OF CELLS
9	8611	787	N	6

NAME

TABLE B17
(TABB17)

RELATIONSHIP AND HOUSEHOLD TYPE (6)
SUPFLGB1 APPLIES TO ALL CELLS

FOOTNOTE 19 ALSO APPLIES TO TABLE 17.

UNIVERSE: PERSONS IN HOUSEHOLDS

SEE FOOTNOTE 6 8 10 16

TOTAL
RELATIVES:
IN MARRIED-COUPLE FAMILY
IN OTHER FAMILY:
MALE HOUSEHOLDER, NO WIFE PRESENT
FEMALE HOUSEHOLDER, NO HUSBAND PRESENT
NONFAMILY HOUSEHOLDERS AND NONRELATIVES:
IN FAMILY OR NONFAMILY HOUSEHOLD WITH
MALE HOUSEHOLDER
IN FAMILY OR NONFAMILY HOUSEHOLD WITH
FEMALE HOUSEHOLDER

TABLE B18
(TABB18)

9	8665	841	N	18
---	------	-----	---	----

HOUSEHOLD TYPE (2) BY PERSONS IN
HOUSEHOLD (9)
SUPFLGB3 APPLIES TO ALL CELLS
UNIVERSE: HOUSEHOLDS

SEE FOOTNOTE 6 18

THE STRATIFIERS ARE
HOUSEHOLD TYPE BY
PERSONS IN HOUSEHOLD

FAMILY HOUSEHOLD:

- 1 PERSON
- 2 PERSONS
- 3 PERSONS
- 4 PERSONS
- 5 PERSONS
- 6 PERSONS
- 7 PERSONS
- 8 PERSONS
- 9 OR MORE PERSONS

RECORD B
 SIZE/ SCALE BEGIN RELATIVE DATA TYPE NUMBER OF CELLS

NONFAMILY HOUSEHOLD:
 REPEAT PERSONS IN HOUSEHOLD (9)

TABLE B19 (TABB19) 9 8827 1003 N 6

CONDOMINIUM STATUS (2) BY TENURE (3)
 SUPFL6B3 APPLIES TO CELL 1
 SUPFL6B6 APPLIES TO CELLS 2-3
 SUPFL6B5 APPLIES TO CELL 4
 SUPFL6B6 APPLIES TO CELLS 5-6
 UNIVERSE: OCCUPIED HOUSING UNITS

SEE FOOTNOTE 22

THE STRATIFIERS ARE
 CONDOMINIUM STATUS BY
 TENURE

TOTAL:
 OWNER OCCUPIED
 RENTER OCCUPIED:
 WITH CASH RENT
 NO CASH RENT

CONDOMINIUM:
 REPEAT TENURE (3)

TABLE B20 (TABB20) 9 8881 1057 N 18

TENURE (2) BY PERSONS IN UNIT (9)
 SUPFL6B3 APPLIES TO CELLS 1-9
 SUPFL6B4 APPLIES TO CELLS 10-18
 UNIVERSE: OCCUPIED HOUSING UNITS

THE STRATIFIERS ARE
 TENURE BY
 PERSONS IN UNIT

TOTAL:
 1 PERSON
 2 PERSONS
 3 PERSONS
 4 PERSONS
 5 PERSONS
 6 PERSONS

RECORD B

NAME SIZE/SCALE RELATIVE BEGIN DATA TYPE NUMBER OF CELLS

NONFAMILY HOUSEHOLD:
REPEAT PERSONS IN HOUSEHOLD (9)

TABLE B19 (TABB19) 9 8827 1003 N 6

CONDOMINIUM STATUS (2) BY TENURE (3)
SUPFLGB3 APPLIES TO CELL 1
SUPFLGB6 APPLIES TO CELLS 2-3
SUPFLGB5 APPLIES TO CELL 4
SUPFLGB6 APPLIES TO CELLS 5-6
UNIVERSE: OCCUPIED HOUSING UNITS

SEE FOOTNOTE 22

THE STRATIFIERS ARE
CONDOMINIUM STATUS BY
TENURE

TOTAL:
OWNER OCCUPIED
RENTER OCCUPIED:
WITH CASH RENT
NO CASH RENT

CONDOMINIUM:
REPEAT TENURE (3)

TABLE B20 (TABB20) 9 8881 1057 N 18

TENURE (2) BY PERSONS IN UNIT (9)
SUPFLGB3 APPLIES TO CELLS 1-9
SUPFLGB4 APPLIES TO CELLS 10-18
UNIVERSE: OCCUPIED HOUSING UNITS

THE STRATIFIERS ARE
TENURE BY
PERSONS IN UNIT

TOTAL:
1 PERSON
2 PERSONS
3 PERSONS
4 PERSONS
5 PERSONS
6 PERSONS

RECORD B

NAME	SIZE/ SCALE	BEGIN	RELATIVE BEGIN	DATA TYPE	NUMBER OF CELLS
------	----------------	-------	-------------------	--------------	--------------------

7 PERSONS
8 PERSONS
9 OR MORE PERSONS

RENTER OCCUPIED:
REPEAT PERSONS IN UNIT (9)

TABLE B21 (TABB21)	9	9043	1219	N	2
-----------------------	---	------	------	---	---

TENURE (2)
SUPFLGB3 APPLIES TO CELL 1
SUPFLGB4 APPLIES TO CELL 2
UNIVERSE: PERSONS IN OCCUPIED
HOUSING UNITS

SEE FOOTNOTE 8 19

TOTAL
RENTER OCCUPIED

TABLE B22 (TABB22)	9	9061	1237	N	3
-----------------------	---	------	------	---	---

MEDIAN PERSONS PER UNIT
BY TENURE (3)
SUPFLGB3 APPLIES TO CELL 1
SUPFLGB3 APPLIES TO CELLS 2-3
UNIVERSE: OCCUPIED HOUSING UNITS

NOTE: TWO IMPLIED DECIMAL POINTS

SEE FOOTNOTE 6

TOTAL
OWNER OCCUPIED
RENTER OCCUPIED

TABLE B23 (TABB23)	9	9088	1264	N	18
-----------------------	---	------	------	---	----

TENURE (2) BY ROOMS (9)
SUPFLGB3 APPLIES TO CELLS 1-9
SUPFLGB4 APPLIES TO CELLS 10-18
UNIVERSE: OCCUPIED HOUSING UNITS

RECORD B

NAME SIZE/ SCALE BEGIN RELATIVE DATA TYPE NUMBER OF CELLS

THE STRATIFIERS ARE TENURE BY ROOMS

TOTAL:

- 1 ROOM
- 2 ROOMS
- 3 ROOMS
- 4 ROOMS
- 5 ROOMS
- 6 ROOMS
- 7 ROOMS
- 8 ROOMS
- 9 OR MORE ROOMS

RENTER OCCUPIED:
REPEAT ROOMS (9)

TABLE B24
(TABB24)

9	9250	1426	N	3
---	------	------	---	---

MEDIAN ROOMS BY TENURE (3)
SUPFLG3 APPLIES TO CELL 1
SUPFLG4 APPLIES TO CELLS 2-3
UNIVERSE: OCCUPIED HOUSING UNITS

NOTE: ONE IMPLIED DECIMAL POINT

TOTAL OWNER OCCUPIED
RENTER OCCUPIED

TABLE B25
(TABB25)

9	9277	1453	N	2
---	------	------	---	---

AGGREGATE ROOMS BY TENURE (2)
SUPFLG3 APPLIES TO CELL 1
SUPFLG4 APPLIES TO CELL 2
UNIVERSE: OCCUPIED HOUSING UNITS

SEE FOOTNOTE 8

TOTAL RENTER OCCUPIED

RECORD B

NAME SIZE/SCALE RELATIVE BEGIN DATA TYPE NUMBER OF CELLS

THE STRATIFIERS ARE TENURE BY ROOMS

TOTAL:

- 1 ROOM
- 2 ROOMS
- 3 ROOMS
- 4 ROOMS
- 5 ROOMS
- 6 ROOMS
- 7 ROOMS
- 8 ROOMS
- 9 OR MORE ROOMS

RENTER OCCUPIED:
REPEAT ROOMS (9)

TABLE B24
(TABB24)

9 9250 1426 N 3

MEDIAN ROOMS BY TENURE (3)
SUPFLG83 APPLIES TO CELL 1
SUPFLG84 APPLIES TO CELLS 2-3
UNIVERSE: OCCUPIED HOUSING UNITS

NOTE: ONE IMPLIED DECIMAL POINT

TOTAL
OWNER OCCUPIED
RENTER OCCUPIED

TABLE B25
(TABB25)

9 9277 1453 N 2

AGGREGATE ROOMS BY TENURE (2)
SUPFLG83 APPLIES TO CELL 1
SUPFLG84 APPLIES TO CELL 2
UNIVERSE: OCCUPIED HOUSING UNITS

SEE FOOTNOTE 8

TOTAL
RENTER OCCUPIED

RECORD B

SIZE/ SCALE	RELATIVE BEGIN	DATA TYPE	NUMBER OF CELLS
9	9295 1471	N	8

NAME

TABLE B26
(TABB26)

TENURE (2) BY PLUMBING FACILITIES (4)
 SUPFLGB3 APPLIES TO CELLS 1-4
 SUPFLGB4 APPLIES TO CELLS 5-8
 UNIVERSE: OCCUPIED HOUSING UNITS

THE STRATIFIERS ARE
 TENURE BY
 PLUMBING FACILITIES

TOTAL:
 COMPLETE PLUMBING FOR
 EXCLUSIVE USE
 LACKING COMPLETE PLUMBING FOR
 EXCLUSIVE USE:
 COMPLETE PLUMBING BUT USED
 BY ANOTHER HOUSEHOLD
 SOME BUT NOT ALL PLUMBING FACILITIES
 NO PLUMBING FACILITIES

RENTER OCCUPIED:
 REPEAT PLUMBING FACILITIES (4)

TABLE B27
(TABB27)

9	9367 1543	N	28
---	-----------	---	----

TENURE (2) BY PLUMBING FACILITIES
 (2) BY PERSONS PER ROOM (7)
 SUPFLGB3 APPLIES TO CELLS 1-14
 SUPFLGB4 APPLIES TO CELLS 15-28
 UNIVERSE: OCCUPIED HOUSING UNITS

SEE FOOTNOTE 7

THE STRATIFIERS ARE
 TENURE BY
 PLUMBING FACILITIES BY
 PERSONS PER ROOM

TOTAL:
 COMPLETE PLUMBING FOR EXCLUSIVE USE:
 0.50 OR LESS
 0.51 TO 0.75
 0.76 TO 1.00
 1.01 TO 1.25

RECORD B

NAME	SIZE/ SCALE	BEGIN	RELATIVE BEGIN	DATA TYPE	NUMBER OF CELLS
------	----------------	-------	-------------------	--------------	--------------------

		1.26 TO 1.50			
		1.51 TO 2.00			
		2.01 OR MORE			

LACKING COMPLETE PLUMBING FOR EXCLUSIVE
USE:
REPEAT PERSONS PER ROOM (7)

RENTER OCCUPIED:
REPEAT PLUMBING FACILITIES (14)

TABLE B28
(TABB28)

9	9619	1795	N	12
---	------	------	---	----

TENURE (2) BY UNITS AT ADDRESS (6)
SUPFLGB3 APPLIES TO CELLS 1-6
SUPFLGB4 APPLIES TO CELLS 7-12
UNIVERSE: OCCUPIED HOUSING UNITS

THE STRATIFIERS ARE
TENURE BY
UNITS AT ADDRESS

TOTAL

1	
2	
3 AND 4	
5 TO 9	
10 OR MORE	
MOBILE HOME OR TRAILER	

RENTER OCCUPIED:
REPEAT UNITS AT ADDRESS (6)

TABLE B29
(TABB29)

9	9727	1903	N	4
---	------	------	---	---

TENURE (2) BY AGE OF HOUSEHOLDER (2)
SUPFLGB3 APPLIES TO CELLS 1-2
SUPFLGB4 APPLIES TO CELLS 3-4
UNIVERSE: OCCUPIED HOUSING UNITS
WITH ONE OR MORE PERSONS
60 YEARS AND OVER

THE STRATIFIERS ARE
TENURE BY
AGE OF HOUSEHOLDER

RECORD B

NAME	SIZE/ SCALE	BEGIN	RELATIVE BEGIN	DATA TYPE	NUMBER OF CELLS
		1.26 TO 1.50			
		1.51 TO 2.00			
		2.01 OR MORE			

LACKING COMPLETE PLUMBING FOR EXCLUSIVE
USE:
REPEAT PERSONS PER ROOM (7)

RENTER OCCUPIED:
REPEAT PLUMBING FACILITIES (14)

TABLE B28 (TABB28)	9	9619	1795	N	12
-----------------------	---	------	------	---	----

TENURE (2) BY UNITS AT ADDRESS (6)
SUPFLGB3 APPLIES TO CELLS 1-6
SUPFLGB4 APPLIES TO CELLS 7-12
UNIVERSE: OCCUPIED HOUSING UNITS

THE STRATIFIERS ARE
TENURE BY
UNITS AT ADDRESS

TOTAL

- 1
 - 2
 - 3 AND 4
 - 5 TO 9
 - 10 OR MORE
- MOBILE HOME OR TRAILER

RENTER OCCUPIED:
REPEAT UNITS AT ADDRESS (6)

TABLE B29 (TABB29)	9	9727	1903	N	4
-----------------------	---	------	------	---	---

TENURE (2) BY AGE OF HOUSEHOLDER (2)
SUPFLGB3 APPLIES TO CELLS 1-2
SUPFLGB4 APPLIES TO CELLS 3-4
UNIVERSE: OCCUPIED HOUSING UNITS
WITH ONE OR MORE PERSONS
60 YEARS AND OVER

THE STRATIFIERS ARE
TENURE BY
AGE OF HOUSEHOLDER

RECORD B

NAME	SIZE/ SCALE	BEGIN	RELATIVE BEGIN	DATA TYPE	NUMBER OF CELLS
------	----------------	-------	-------------------	--------------	--------------------

TOTAL:
HOUSEHOLDER UNDER 60 YEARS
HOUSEHOLDER 60 YEARS AND OVER
RENTER OCCUPIED:
REPEAT AGE OF HOUSEHOLDER (2)

FILL16	18	9763	1939	A	FILLER
--------	----	------	------	---	--------

RECORD B

NAME	SIZE/ SCALE	RELATIVE BEGIN	DATA TYPE	NUMBER OF CELLS
UISB6	102	9781	1 A	

UNIVERSAL IDENTIFIER SECTION
THE CHARACTERS IN THIS FIELD ARE
IDENTICAL TO THE FIRST 102 CHARACTERS
OF THE RECORD.

TABLE B30
(TABB30)

9	.9883	103	N	4
---	-------	-----	---	---

TENURE (2) BY AGE OF HOUSEHOLDER (2)
SUPFLGB3 APPLIES TO CELLS 1-2
SUPFLGB4 APPLIES TO CELLS 3-4
UNIVERSE: OCCUPIED HOUSING UNITS WITH
ONE OR MORE PERSONS
65 YEARS AND OVER

THE STRATIFIERS ARE
TENURE BY
AGE OF HOUSEHOLDER

TOTAL:
HOUSEHOLDER UNDER 65 YEARS
HOUSEHOLDER 65 YEARS AND OVER

RENTER OCCUPIED:
REPEAT AGE OF HOUSEHOLDER (2)

TABLE B31
(TABB31)

9	9919	139	N	8
---	------	-----	---	---

TENURE (2) BY PERSONS PER ROOM (2)
BY PLUMBING FACILITIES (2)
SUPFLGB3 APPLIES TO CELLS 1-4
SUPFLGB4 APPLIES TO CELLS 5-8
UNIVERSE: OCCUPIED HOUSING UNITS WITH
HOUSEHOLDER OR SPOUSE 60
YEARS AND OVER

SEE FOOTNOTE 7

THE STRATIFIERS ARE
TENURE BY
PERSONS PER ROOM BY
PLUMBING FACILITIES

TOTAL:
1.00 OR LESS:
COMPLETE PLUMBING FOR

RECORD B

NAME	SIZE/ SCALE	BEGIN	RELATIVE BEGIN	DATA TYPE	NUMBER OF CELLS
UI5D6	102	9781	1	A	

UNIVERSAL IDENTIFIER SECTION
THE CHARACTERS IN THIS FIELD ARE
IDENTICAL TO THE FIRST 102 CHARACTERS
OF THE RECORD.

TABLE B30
(TABB30)

9	.9883	103	N	4
---	-------	-----	---	---

TENURE (2) BY AGE OF HOUSEHOLDER (2)
SUPFLGB3 APPLIES TO CELLS 1-2
SUPFLGB4 APPLIES TO CELLS 3-4
UNIVERSE: OCCUPIED HOUSING UNITS WITH
ONE OR MORE PERSONS
65 YEARS AND OVER

THE STRATIFIERS ARE
TENURE BY
AGE OF HOUSEHOLDER

TOTAL:
HOUSEHOLDER UNDER 65 YEARS
HOUSEHOLDER 65 YEARS AND OVER

RENTER OCCUPIED:
REPEAT AGE OF HOUSEHOLDER (2)

TABLE B31
(TABB31)

9	.9919	139	N	8
---	-------	-----	---	---

TENURE (2) BY PERSONS PER ROOM (2)
BY PLUMBING FACILITIES (2)
SUPFLGB3 APPLIES TO CELLS 1-4
SUPFLGB4 APPLIES TO CELLS 5-8
UNIVERSE: OCCUPIED HOUSING UNITS WITH
HOUSEHOLDER OR SPOUSE 60
YEARS AND OVER

SEE FOOTNOTE 7

THE STRATIFIERS ARE
TENURE BY
PERSONS PER ROOM BY
PLUMBING FACILITIES

TOTAL:
1.00 OR LESS:
COMPLETE PLUMBING FOR

RECORD B

NAME	SIZE/ SCALE	BEGIN	RELATIVE BEGIN	DATA TYPE	NUMBER OF CELLS
------	----------------	-------	-------------------	--------------	--------------------

EXCLUSIVE USE
LACKING COMPLETE PLUMBING FOR
EXCLUSIVE USE

1.01 OR MORE:
REPEAT PLUMBING FACILITIES (2)

RENTER OCCUPIED:
REPEAT PERSONS PER ROOM (4)

TABLE B32
(TABB32)

9	9991	211	N	8
---	------	-----	---	---

TENURE (2) BY PERSONS PER ROOM (2)
BY PLUMBING FACILITIES (2)
SUPFLG83 APPLIES TO CELLS 1-4
SUPFLG84 APPLIES TO CELLS 5-8
UNIVERSE: OCCUPIED HOUSING UNITS WITH
HOUSEHOLDER OR SPOUSE 65
YEARS AND OVER

SEE FOOTNOTE 7

THE STRATIFIERS ARE
TENURE BY
PERSONS PER ROOM BY
PLUMBING FACILITIES

TOTAL:
1.00 OR LESS:
COMPLETE PLUMBING FOR EXCLUSIVE USE
LACKING COMPLETE PLUMBING FOR
EXCLUSIVE USE

1.01 OR MORE:
REPEAT PLUMBING FACILITIES (2)

RENTER OCCUPIED:
REPEAT PERSONS PER ROOM (4)

RECORD B

SIZE/ SCALE	RELATIVE BEGIN	DATA TYPE	NUMBER OF CELLS
----------------	-------------------	--------------	--------------------

TABLE B33
(TABB33)

9	10063	283 N	6
---	-------	-------	---

TENURE (2) BY UNITS AT ADDRESS (3)
 SUPFLGB3 APPLIES TO CELLS 1-3
 SUPFLGB4 APPLIES TO CELLS 4-6
 UNIVERSE: OCCUPIED HOUSING UNITS
 WITH HOUSEHOLDER OR SPOUSE
 60 YEARS AND OVER

THE STRATIFIERS ARE
 TENURE BY
 UNITS AT ADDRESS

TOTAL:

1
 2 OR MORE
 MOBILE HOME OR TRAILER

RENTER OCCUPIED:
 REPEAT UNITS AT ADDRESS (3)

TABLE B34
(TABB34)

9	10117	337 N	6
---	-------	-------	---

TENURE (2) BY UNITS AT ADDRESS (3)
 SUPFLGB3 APPLIES TO CELLS 1-3
 SUPFLGB4 APPLIES TO CELLS 4-6
 UNIVERSE: OCCUPIED HOUSING UNITS WITH
 HOUSEHOLDER OR SPOUSE 65
 YEARS AND OVER

THE STRATIFIERS ARE
 TENURE BY
 UNITS AT ADDRESS

TOTAL:

1
 2 OR MORE
 MOBILE HOME OR TRAILER

RENTER OCCUPIED:
 REPEAT UNITS AT ADDRESS (3)

RECORD B

SIZE/ SCALE	RELATIVE BEGIN	DATA TYPE	NUMBER OF CELLS
----------------	-------------------	--------------	--------------------

9	10063	283 N	6
---	-------	-------	---

NAME

TABLE B33
(TABB33)

TENURE (2) BY UNITS AT ADDRESS (3)
 SUPFLGB3 APPLIES TO CELLS 1-3
 SUPFLGB4 APPLIES TO CELLS 4-6
 UNIVERSE: OCCUPIED HOUSING UNITS
 WITH HOUSEHOLDER OR SPOUSE
 60 YEARS AND OVER

THE STRATIFIERS ARE
 TENURE BY
 UNITS AT ADDRESS

TOTAL:
 1
 2 OR MORE
 MOBILE HOME OR TRAILER

RENTER OCCUPIED:
 REPEAT UNITS AT ADDRESS (3)

TABLE B34
(TABB34)

9	10117	337 N	6
---	-------	-------	---

TENURE (2) BY UNITS AT ADDRESS (3)
 SUPFLGB3 APPLIES TO CELLS 1-3
 SUPFLGB4 APPLIES TO CELLS 4-6
 UNIVERSE: OCCUPIED HOUSING UNITS WITH
 HOUSEHOLDER OR SPOUSE 65
 YEARS AND OVER

THE STRATIFIERS ARE
 TENURE BY
 UNITS AT ADDRESS

TOTAL:
 1
 2 OR MORE
 MOBILE HOME OR TRAILER

RENTER OCCUPIED:
 REPEAT UNITS AT ADDRESS (3)

RECORD B

SIZE/ SCALE	RELATIVE BEGIN	DATA TYPE	NUMBER OF CELLS
9	10171 391	N	2

NAME
TABLE B35
(TABB35)

TENURE (2)
SUPFLGB3 APPLIES TO CELL 1
SUPFLGB4 APPLIES TO CELL 2
UNIVERSE: OCCUPIED CONDOMINIUM HOUSING
UNITS WITH HOUSEHOLDER OR SPOUSE
60 YEARS OR OVER

TOTAL
RENTER OCCUPIED

TABLE B36
(TABB36)

9	10189 409	N	2
---	-----------	---	---

TENURE (2)
SUPFLGB3 APPLIES TO CELL 1
SUPFLGB4 APPLIES TO CELL 2
UNIVERSE: OCCUPIED CONDOMINIUM HOUSING
UNITS WITH HOUSEHOLDER OR SPOUSE
65 YEARS AND OVER

TOTAL
RENTER OCCUPIED

TABLE B37
(TABB37)

9	10207 427	N	50
---	-----------	---	----

CONDOMINIUM STATUS (2) BY VALUE (25)
SUPFLGB5 APPLIES TO ALL CELLS
UNIVERSE: SPECIFIED OWNER-OCCUPIED
NONCONDOMINIUM HOUSING UNITS
AND OWNER-OCCUPIED CONDOMINIUM
HOUSING UNITS

SEE FOOTNOTE 11

THE STRATIFIERS ARE
CONDOMINIUM STATUS BY
VALUE

NONCONDOMINIUM:
TOTAL
LESS THAN \$10,000
\$10,000 TO \$14,999
\$15,000 TO \$17,499
\$17,500 TO \$19,999
\$20,000 TO \$22,499

RECORD B

NAME	SIZE/ SCALE	BEGIN	RELATIVE BEGIN	DATA TYPE	NUMBER OF CELLS
		\$22,500	TO \$24,999		
		\$25,000	TO \$27,499		
		\$27,500	TO \$29,999		
		\$30,000	TO \$34,999		
		\$35,000	TO \$39,999		
		\$40,000	TO \$44,999		
		\$45,000	TO \$49,999		
		\$50,000	TO \$54,999		
		\$55,000	TO \$59,999		
		\$60,000	TO \$64,999		
		\$65,000	TO \$69,999		
		\$70,000	TO \$74,999		
		\$75,000	TO \$79,999		
		\$80,000	TO \$89,999		
		\$90,000	TO \$99,999		
		\$100,000	TO \$124,999		
		\$125,000	TO \$149,999		
		\$150,000	TO \$199,999		
		\$200,000	OR MORE		

CONDOMINIUM:
REPEAT VALUE (25)

TABLE B38
(TABB38)

9 10657 877 N 2

MEDIAN VALUE BY CONDOMINIUM STATUS (2)
SUPFLGB5 APPLIES TO ALL CELLS
UNIVERSE: SPECIFIED OWNER-OCCUPIED
NONCONDOMINIUM HOUSING UNITS
AND OWNER-OCCUPIED CONDOMINIUM
HOUSING UNITS

SEE FOOTNOTE 11

NONCONDOMINIUM
CONDOMINIUM

TABLE B39
(TABB39)

10 10675 895 N 2

AGGREGATE VALUE BY CONDOMINIUM
STATUS (2)
SUPFLGB5 APPLIES TO ALL CELLS
UNIVERSE: SPECIFIED OWNER-OCCUPIED
NONCONDOMINIUM HOUSING UNITS

RECORD B

NAME	SIZE/ SCALE	BEGIN	RELATIVE BEGIN	DATA TYPE	NUMBER OF CELLS
		\$22,500	TO \$24,999		
		\$25,000	TO \$27,499		
		\$27,500	TO \$29,999		
		\$30,000	TO \$34,999		
		\$35,000	TO \$39,999		
		\$40,000	TO \$44,999		
		\$45,000	TO \$49,999		
		\$50,000	TO \$54,999		
		\$55,000	TO \$59,999		
		\$60,000	TO \$64,999		
		\$65,000	TO \$69,999		
		\$70,000	TO \$74,999		
		\$75,000	TO \$79,999		
		\$80,000	TO \$89,999		
		\$90,000	TO \$99,999		
		\$100,000	TO \$124,999		
		\$125,000	TO \$149,999		
		\$150,000	TO \$199,999		
		\$200,000	OR MORE		

CONDOMINIUM:
REPEAT VALUE (25)

TABLE B38
(TABB38)

9 10657 877 N 2

MEDIAN VALUE BY CONDOMINIUM STATUS (2)
SUPFLG85 APPLIES TO ALL CELLS
UNIVERSE: SPECIFIED OWNER-OCCUPIED
NONCONDOMINIUM HOUSING UNITS
AND OWNER-OCCUPIED CONDOMINIUM
HOUSING UNITS

SEE FOOTNOTE 11

NONCONDOMINIUM
CONDOMINIUM

TABLE B39
(TABB39)

10 10675 895 N 2

AGGREGATE VALUE BY CONDOMINIUM
STATUS (2)
SUPFLG85 APPLIES TO ALL CELLS
UNIVERSE: SPECIFIED OWNER-OCCUPIED
NONCONDOMINIUM HOUSING UNITS

RECORD B

NAME SIZE/SCALE BEGIN RELATIVE BEGIN DATA TYPE NUMBER OF CELLS

AND OWNER-OCCUPIED CONDOMINIUM HOUSING UNITS

SEE FOOTNOTE 8 11 13

NONCONDOMINIUM CONDOMINIUM

TABLE B40 (TABB40) 9 10695 915 N 26

CONTRACT RENT (26)
 SUPPLG86 APPLIES TO ALL CELLS
 UNIVERSE: SPECIFIED RENTER-OCCUPIED HOUSING UNITS

SEE FOOTNOTE 12

WITH CASH RENT:

TOTAL
 LESS THAN \$50
 \$50 TO \$59
 \$60 TO \$69
 \$70 TO \$79
 \$80 TO \$89
 \$90 TO \$99
 \$100 TO \$109
 \$110 TO \$119
 \$120 TO \$129
 \$130 TO \$139
 \$140 TO \$149
 \$150 TO \$159
 \$160 TO \$169
 \$170 TO \$179
 \$180 TO \$189
 \$190 TO \$199
 \$200 TO \$224
 \$225 TO \$249
 \$250 TO \$274
 \$275 TO \$299
 \$300 TO \$349
 \$350 TO \$399
 \$400 TO \$499
 \$500 OR MORE
 NO CASH RENT

RECORD 8

SIZE/ SCALE	BEGIN	RELATIVE BEGIN	DATA TYPE	NUMBER OF CELLS
----------------	-------	-------------------	--------------	--------------------

9	10929	1149	N	1
---	-------	------	---	---

TABLE B41
(TABB41)
 MEDIAN CONTRACT RENT
 SUPFLGB6 APPLIES TO ALL CELLS
 UNIVERSE: SPECIFIED RENTER-OCCUPIED
 HOUSING UNITS PAYING CASH RENT

SEE FOOTNOTE 12

MEDIAN CONTRACT RENT

10	10938	1158	N	1
----	-------	------	---	---

TABLE B42
(TABB42)

AGGREGATE CONTRACT RENT
 SUPFLGB6 APPLIES TO ALL CELLS
 UNIVERSE: SPECIFIED RENTER-OCCUPIED
 HOUSING UNITS PAYING CASH RENT

SEE FOOTNOTE 8 12

AGGREGATE CONTRACT RENT

9	10948	1168	N	1
---	-------	------	---	---

TABLE B43
(TABB43)

PERSONS SUBSTITUTED
 THIS TABLE HAS NO SUPPRESSION
 UNIVERSE: PERSONS SUBSTITUTED

PERSONS SUBSTITUTED

9	10957	1177	N	8
---	-------	------	---	---

TABLE B44
(TABB44)

ALLOCATIONS (POPULATION) (8)
 THIS TABLE HAS NO SUPPRESSION
 UNIVERSE: PERSONS NOT SUBSTITUTED WITH
 ONE OR MORE ITEMS ALLOCATED

SEE FOOTNOTE 20

PERSONS WITH ONE OR MORE ITEMS
 ALLOCATED
 RELATIONSHIP ALLOCATED (PERSONS IN
 HOUSEHOLDS)
 INMATE STATUS ALLOCATED (PERSONS IN
 GROUP QUARTERS)

RECORD B

SIZE/ SCALE	BEGIN	RELATIVE BEGIN	DATA TYPE	NUMBER OF CELLS
9	10929	1149	N	1

NAME

TABLE B41
(TABB41)

MEDIAN CONTRACT RENT
SUPFLG86 APPLIES TO ALL CELLS
UNIVERSE: SPECIFIED RENTER-OCCUPIED
HOUSING UNITS PAYING CASH RENT

SEE FOOTNOTE 12

MEDIAN CONTRACT RENT

TABLE B42
(TABB42)

10	10938	1158	N	1
----	-------	------	---	---

AGGREGATE CONTRACT RENT
SUPFLG86 APPLIES TO ALL CELLS
UNIVERSE: SPECIFIED RENTER-OCCUPIED
HOUSING UNITS PAYING CASH RENT

SEE FOOTNOTE 8 12

AGGREGATE CONTRACT RENT

TABLE B43
(TABB43)

9	10948	1168	N	1
---	-------	------	---	---

PERSONS SUBSTITUTED
THIS TABLE HAS NO SUPPRESSION
UNIVERSE: PERSONS SUBSTITUTED

PERSONS SUBSTITUTED

TABLE B44
(TABB44)

9	10957	1177	N	8
---	-------	------	---	---

ALLOCATIONS (POPULATION) (8)
THIS TABLE HAS NO SUPPRESSION
UNIVERSE: PERSONS NOT SUBSTITUTED WITH
ONE OR MORE ITEMS ALLOCATED

SEE FOOTNOTE 20

PERSONS WITH ONE OR MORE ITEMS
ALLOCATED
RELATIONSHIP ALLOCATED (PERSONS IN
HOUSEHOLDS)
INMATE STATUS ALLOCATED (PERSONS IN
GROUP QUARTERS)

RECORD B

NAME	SIZE/ SCALE	BEGIN	RELATIVE BEGIN	DATA TYPE	NUMBER OF CELLS
------	----------------	-------	-------------------	--------------	--------------------

SEX ALLOCATED					
AGE ALLOCATED					
RACE ALLOCATED					
ORIGIN ALLOCATED					
MARITAL STATUS ALLOCATED FOR PERSONS 15 YEARS AND OVER					

TABLE B45
(TABB45)

9	11029	1249	N	1
---	-------	------	---	---

HOUSEHOLDS SUBSTITUTED
THIS TABLE HAS NO SUPPRESSION
UNIVERSE: HOUSEHOLDS SUBSTITUTED

HOUSEHOLDS SUBSTITUTED

FILL17	699	11038	1258	A	FILLER
--------	-----	-------	------	---	--------

FOOTNOTE SECTION

01 THE COUNT OF HOUSEHOLDS IN THE COMPLETE-COUNT TABULATIONS BY DEFINITION EQUALS THE NUMBER OF OCCUPIED HOUSING UNITS. FOR THIS DOCUMENTATION THE TERM "HOUSEHOLD" IS USED UNLESS THE MATRIX IS STRATIFIED BY A HOUSING ITEM SUCH AS TENURE, PLUMBING FACILITIES, ETC., IN WHICH CASE, THE TERM "OCCUPIED HOUSING UNIT" IS USED.

02 "ASIAN AND PACIFIC ISLANDER," IN 100-PERCENT TABULATIONS, INCLUDES "JAPANESE," "CHINESE," "FILIPINO," "KOREAN," "ASIAN INDIAN," "VIETNAMESE," "HAWAIIAN," "GUAMANIAN," AND "SAMOAN." ASIAN AND PACIFIC ISLANDER," IN SAMPLE TABULATIONS, INCLUDES THE GROUPS LISTED ABOVE AND THOSE PERSONS WHO HAVE A WRITE-IN ENTRY OF AN ASIAN AND PACIFIC ISLANDER GROUP IN THE "OTHER" CATEGORY.

03 FOR DATA TABULATED ON A 100-PERCENT BASIS, INCLUDES ALL PERSONS IN THE CATEGORY "OTHER." FOR DATA TABULATED FROM THE SAMPLE, EXCLUDES THOSE PERSONS WHO HAVE A WRITE-IN ENTRY OF AN ASIAN AND PACIFIC ISLANDER GROUP IN THE "OTHER" CATEGORY.

04 VACANT SEASONAL/MIGRATORY UNITS ARE EXCLUDED FROM ALL MATRICES EXCEPT AS NOTED SPECIFICALLY IN THE DOCUMENTATION.

05 THIS MATRIX CAN BE USED TO DERIVE DATA BASED ON THE 1970 "HOUSEHOLD HEAD" CONCEPT. 1980 HOUSEHOLDERS DIFFER FROM THE 1970 HOUSEHOLD HEADS PRIMARILY WHERE THE WIFE IN A MARRIED-COUPLE FAMILY WAS LISTED AS THE "PERSON IN COLUMN 1" ON THE QUESTIONNAIRE. IN 1970 THE HUSBAND WAS AUTOMATICALLY ASSUMED TO BE THE "HEAD" OF SUCH A FAMILY. THEREFORE, TO COMPUTE "AGE OF HEAD" FOR MARRIED-COUPLE FAMILIES, ADD THE DISTRIBUTION OF MALE HOUSEHOLDERS TO THE DISTRIBUTION OF MALE SPOUSES.

06 TABULATIONS OF "PERSONS IN HOUSEHOLD" BASED ON 100-PERCENT DATA BY DEFINITION ARE THE SAME AS TABULATIONS OF "PERSONS

FOOTNOTE SECTION

01 THE COUNT OF HOUSEHOLDS IN THE COMPLETE-COUNT TABULATIONS BY DEFINITION EQUALS THE NUMBER OF OCCUPIED HOUSING UNITS. FOR THIS DOCUMENTATION THE TERM "HOUSEHOLD" IS USED UNLESS THE MATRIX IS STRATIFIED BY A HOUSING ITEM SUCH AS TENURE, PLUMBING FACILITIES, ETC., IN WHICH CASE, THE TERM "OCCUPIED HOUSING UNIT" IS USED.

02 "ASIAN AND PACIFIC ISLANDER," IN 100-PERCENT TABULATIONS, INCLUDES "JAPANESE," "CHINESE," "FILIPINO," "KOREAN," "ASIAN INDIAN," "VIETNAMESE," "HAWAIIAN," "GUAMANIAN," AND "SAMOAN." ASIAN AND PACIFIC ISLANDER, IN SAMPLE TABULATIONS, INCLUDES THE GROUPS LISTED ABOVE AND THOSE PERSONS WHO HAVE A WRITE-IN ENTRY OF AN ASIAN AND PACIFIC ISLANDER GROUP IN THE "OTHER" CATEGORY.

03 FOR DATA TABULATED ON A 100-PERCENT BASIS, INCLUDES ALL PERSONS IN THE CATEGORY "OTHER." FOR DATA TABULATED FROM THE SAMPLE, EXCLUDES THOSE PERSONS WHO HAVE A WRITE-IN ENTRY OF AN ASIAN AND PACIFIC ISLANDER GROUP IN THE "OTHER" CATEGORY.

04 VACANT SEASONAL/MIGRATORY UNITS ARE EXCLUDED FROM ALL MATRICES EXCEPT AS NOTED SPECIFICALLY IN THE DOCUMENTATION.

05 THIS MATRIX CAN BE USED TO DERIVE DATA BASED ON THE 1970 "HOUSEHOLD HEAD" CONCEPT. 1980 HOUSEHOLDERS DIFFER FROM THE 1970 HOUSEHOLD HEADS PRIMARILY WHERE THE WIFE IN A MARRIED-COUPLE FAMILY WAS LISTED AS THE "PERSON IN COLUMN 1" ON THE QUESTIONNAIRE. IN 1970 THE HUSBAND WAS AUTOMATICALLY ASSUMED TO BE THE "HEAD" OF SUCH A FAMILY. THEREFORE, TO COMPUTE "AGE OF HEAD" FOR MARRIED-COUPLE FAMILIES, ADD THE DISTRIBUTION OF MALE HOUSEHOLDERS TO THE DISTRIBUTION OF MALE SPOUSES.

06 TABULATIONS OF "PERSONS IN HOUSEHOLD" BASED ON 100-PERCENT DATA BY DEFINITION ARE THE SAME AS TABULATIONS OF "PERSONS

STF2 DATA DICTIONARY 01/18/82
 IN UNIT." THE PHRASE "PERSONS IN HOUSE-
 HOLD" IS USED UNLESS THE MATRIX IS
 STRATIFIED BY A HOUSING ITEM SUCH AS
 TENURE, PLUMBING FACILITIES, ETC., IN
 WHICH CASE THE PHRASE "PERSONS IN UNIT"
 IS USED. TABULATIONS OF "PERSONS IN
 HOUSEHOLDS" AND "PERSONS IN UNIT"
 BASED ON SAMPLE DATA ARE NOT NECESSARILY
 THE SAME BECAUSE OF DIFFERENCES IN THE
 PROCEDURES USED TO INFLATE SAMPLE
 POPULATION AND HOUSING DATA.

07 LACKING COMPLETE PLUMBING (FACILITIES)
 FOR EXCLUSIVE USE INCLUDES: COMPLETE
 PLUMBING (FACILITIES) BUT USED BY
 ANOTHER HOUSEHOLD, SOME BUT NOT ALL
 PLUMBING FACILITIES, OR NO PLUMBING
 FACILITIES.

08 THIS AGGREGATE, ALONG WITH THE RELEVANT
 COUNT, WILL PERMIT THE COMPUTATION OF A
 MEAN. FOR EXAMPLE, THE AGGREGATE VALUE
 FOR SPECIFIED OWNER-OCCUPIED NON-
 CONDOMINIUM UNITS WILL YIELD THE MEAN
 VALUE WHEN DIVIDED BY THE COUNT OF
 SPECIFIED OWNER-OCCUPIED NONCONDOMINIUM
 UNITS, AND THE AGGREGATE ROOMS
 FOR OCCUPIED AND VACANT YEAR-ROUND UNITS
 DIVIDED BY THE COUNT OF OCCUPIED AND
 VACANT YEAR-ROUND UNITS YIELDS MEAN
 ROOMS. (SEE FOOTNOTE 13 PRIOR TO
 COMPUTING MEAN VALUE OR PRICE ASKED).

09 HOUSEHOLDS MAY BE COUNTED MORE THAN ONCE
 IN THIS TABULATION.

10 "NONRELATIVES" INCLUDE THE QUESTIONNAIRE
 CATEGORIES: "ROOMER, BOARDER,"
 "PARTNER, ROOMMATE," "PAID EMPLOYEE,"
 AND "OTHER NONRELATIVE." TABULATIONS
 OF "NONRELATIVES" INCLUDE ALL CATEGORIES
 NOT SHOWN SEPARATELY IN THE MATRIX.

11 VALUE AND PRICE ASKED ARE TABULATED
 SEPARATELY FOR NONCONDOMINIUM AND
 CONDOMINIUM UNITS.

THE NONCONDOMINIUM VALUE DISTRIBUTION IS
 RESTRICTED TO CERTAIN KINDS OF "OWNER-
 OCCUPIED" UNITS; THE NONCONDOMINIUM
 PRICE ASKED DISTRIBUTION IS RESTRICTED
 TO CERTAIN KINDS OF "VACANT-FOR-SALE-
 ONLY" UNITS. THE FOLLOWING ARE EXCLUDED
 FROM THE TABULATIONS ON VALUE AND PRICE
 ASKED FOR NONCONDOMINIUM UNITS:

- A. UNITS AT AN ADDRESS WITH TWO OR MORE UNITS
- B. UNITS ON 10 OR MORE ACRES
- C. UNITS WITH A COMMERCIAL ESTABLISHMENT OR MEDICAL OFFICE ON THE PROPERTY
- D. MOBILE HOMES OR TRAILERS

THE CONDOMINIUM VALUE DISTRIBUTION IS TABULATED FOR ALL "OWNER-OCCUPIED" CONDOMINIUM UNITS; THE CONDOMINIUM PRICE ASKED DISTRIBUTION IS TABULATED FOR ALL "VACANT-FOR-SALE-ONLY" CONDOMINIUM UNITS

12 CONTRACT RENT IS TABULATED FOR ALL "RENTER OCCUPIED" UNITS EXCEPT ONE-FAMILY HOUSES ON A PROPERTY OF 10 OR MORE ACRES. RENT ASKED IS TABULATED FOR ALL "VACANT-FOR-RENT" UNITS EXCEPT ONE-FAMILY HOUSES ON A PROPERTY OF 10 OR MORE ACRES. UNITS TABULATED IN THE "NO CASH RENT" CATEGORY ARE ALL OCCUPIED HOUSING UNITS REPORTED AS "NO CASH RENT" EXCEPT ONE-FAMILY HOUSES ON 10 OR MORE ACRES.

13 MULTIPLY THE AGGREGATE VALUE AND PRICE ASKED BY \$250 TO OBTAIN THE TRUE VALUE OR PRICE ASKED. THE TABULATION WAS SCALED BY A FACTOR OF \$250 FOR TALLY PURPOSES.

14 VACANT HOUSING UNITS INCLUDE THE QUESTIONNAIRE CATEGORIES: "FOR RENT," "FOR SALE ONLY," "RENTED OR SOLD, NOT OCCUPIED," "HELD FOR OCCASIONAL USE," AND "OTHER VACANT." TABULATIONS OF "OTHER VACANTS" INCLUDE ALL CATEGORIES NOT SHOWN SEPARATELY IN THE MATRIX.

15 A "CHILD OF HOUSEHOLDER" INCLUDES ANY SON, DAUGHTER, STEPCHILD, OR ADOPTED CHILD OF THE HOUSEHOLDER. AN "OWN CHILD OF HOUSEHOLDER" IS A NEVER-MARRIED CHILD UNDER 18 YEARS OF AGE WHO IS A SON, DAUGHTER, STEPCHILD, OR ADOPTED CHILD OF THE HOUSEHOLDER. "RELATED CHILDREN" INCLUDE NOT ONLY OWN CHILDREN, BUT ALSO ALL OTHER FAMILY MEMBERS, REGARDLESS OF MARITAL STATUS, WHO ARE UNDER 18 YEARS OLD, EXCEPT THE HOUSEHOLDER OR SPOUSE. FOSTER CHILDREN ARE INCLUDED IN THE "NONRELATIVE" CATEGORY.

- A. UNITS AT AN ADDRESS WITH TWO OR MORE UNITS
- B. UNITS ON 10 OR MORE ACRES
- C. UNITS WITH A COMMERCIAL ESTABLISHMENT OR MEDICAL OFFICE ON THE PROPERTY
- D. MOBILE HOMES OR TRAILERS

THE CONDOMINIUM VALUE DISTRIBUTION IS TABULATED FOR ALL "OWNER-OCCUPIED" CONDOMINIUM UNITS; THE CONDOMINIUM PRICE ASKED DISTRIBUTION IS TABULATED FOR ALL "VACANT-FOR-SALE-ONLY" CONDOMINIUM UNITS

12 CONTRACT RENT IS TABULATED FOR ALL "RENTER OCCUPIED" UNITS EXCEPT ONE-FAMILY HOUSES ON A PROPERTY OF 10 OR MORE ACRES. RENT ASKED IS TABULATED FOR ALL "VACANT-FOR-RENT" UNITS EXCEPT ONE-FAMILY HOUSES ON A PROPERTY OF 10 OR MORE ACRES. UNITS TABULATED IN THE "NO CASH RENT" CATEGORY ARE ALL OCCUPIED HOUSING UNITS REPORTED AS "NO CASH RENT" EXCEPT ONE-FAMILY HOUSES ON 10 OR MORE ACRES.

13 MULTIPLY THE AGGREGATE VALUE AND PRICE ASKED BY \$250 TO OBTAIN THE TRUE VALUE OR PRICE ASKED. THE TABULATION WAS SCALED BY A FACTOR OF \$250 FOR TALLY PURPOSES.

14 VACANT HOUSING UNITS INCLUDE THE QUESTIONNAIRE CATEGORIES: "FOR RENT," "FOR SALE ONLY," "RENTED OR SOLD, NOT OCCUPIED," "HELD FOR OCCASIONAL USE," AND "OTHER VACANT." TABULATIONS OF "OTHER VACANTS" INCLUDE ALL CATEGORIES NOT SHOWN SEPARATELY IN THE MATRIX.

15 A "CHILD OF HOUSEHOLDER" INCLUDES ANY SON, DAUGHTER, STEPCHILD, OR ADOPTED CHILD OF THE HOUSEHOLDER. AN "OWN CHILD OF HOUSEHOLDER" IS A NEVER-MARRIED CHILD UNDER 18 YEARS OF AGE WHO IS A SON, DAUGHTER, STEPCHILD, OR ADOPTED CHILD OF THE HOUSEHOLDER. "RELATED CHILDREN" INCLUDE NOT ONLY OWN CHILDREN, BUT ALSO ALL OTHER FAMILY MEMBERS, REGARDLESS OF MARITAL STATUS, WHO ARE UNDER 18 YEARS OLD, EXCEPT THE HOUSEHOLDER OR SPOUSE. FOSTER CHILDREN ARE INCLUDED IN THE "NONRELATIVE" CATEGORY.

- 16 RELATIVES INCLUDE HOUSEHOLDER, SPOUSE AND THE QUESTIONNAIRE CATEGORIES: "SON/DAUGHTER," "BROTHER/SISTER," "FATHER/MOTHER," AND "OTHER RELATIVE." TABULATIONS OF "OTHER RELATIVES" INCLUDE ALL CATEGORIES NOT SHOWN SEPARATELY IN THE MATRIX.
- 17 HOUSEHOLDERS AND SPOUSES MUST BE 15 YEARS OLD OR OVER.
- 18 FAMILY HOUSEHOLDS MUST HAVE 2 OR MORE PERSONS; THE CATEGORY OF "1 PERSON" IN FAMILY HOUSEHOLDS WILL ALWAYS CONTAIN A ZERO.
- 19 IN THIS MATRIX, PERSONS ARE CLASSIFIED BY THE RACE AND SPANISH ORIGIN OF THE HOUSEHOLDER.
- 20 ALLOCATIONS OF MARITAL STATUS FOR PERSONS UNDER 15 YEARS OLD ARE NOT INCLUDED IN "PERSONS WITH ONE OR MORE ITEMS ALLOCATED."
- 21 "YEAR-ROUND HOUSING UNITS WITH ONE OR MORE HOUSING ITEMS ALLOCATED" INCLUDES ALLOCATIONS OF "UNITS AT ADDRESS," "ACCESS," "PLUMBING FACILITIES," "ROOMS," "TENURE," "CONDOMINIUM STATUS," "ACREAGE OF PROPERTY," "COMMERCIAL ESTABLISHMENT OR MEDICAL OFFICE," "VALUE" OR "RENT ASKED," "CONTRACT RENT" OR "VACANCY STATUS," "BOARDED UP STATUS," AND "DURATION OF VACANCY."
- 22 IN THIS MATRIX, "WITH CASH RENT" AND "NO CASH RENT," ARE PRESENTED FOR ALL RENTER-OCCUPIED HOUSING UNITS. CONTRACT RENT IS TABULATED FOR SPECIFIED RENTER-OCCUPIED HOUSING UNITS (SEE FOOTNOTE 12).

"PRECEDING PAGE BLANK — NOT FILMED"

PART II

Information Applicable to Summary Tape Files 1-5

"PRECEDING PAGE BLANK — NOT FILMED"

OVERVIEW

1980 Census Summary Tape Program

Computer-readable data from the 1980 census include both summary data and microdata. Summary data include Summary Tape Files (STF's) 1 to 5, which are generally comparable to the First Count through Sixth Count files from the 1970 census. In addition to the files in the STF series, other summary data released by the Bureau include a P.L. 94-171 Population Counts file for use in reapportionment/redistricting (released in February/March, 1981) and the Master Area Reference File which provides geographic items from STF 1 and selected population and housing items (individual State files being released as of September 1981). All of these files contain data summarized to various levels of geography. Microdata files, on the other hand, contain disclosure-free household and person records from the census. These files are similar to the 1970 Public Use Sample files and will be available some time after the release of STF 4.

Content and Geographic Coverage of Summary Tape Files

Summary Tape Files vary by summary level of geography, detail of information, and whether they include 100-percent or sample data. STF's 1 and 2 provide data based on the set of census questions asked of all persons and housing units. These data are 100-percent data. STF's 3, 4, and 5 are based on sample data. These data are estimates based on the responses of a sample of the population and housing units and contain more extensive housing and population information. In 1980, the sampling rate was 1 in 2 in governmental units estimated to have less than 2,500 inhabitants and 1 in 6 elsewhere. Overall the sampling rate was approximately 1 in 5. The Bureau's 1977 population estimates were used to determine the sampling rate for a given area.

The geographic detail of STF 1 is the maximum possible detail available from the census: data for individual blocks in block-numbered areas and for enumeration districts outside block-numbered areas. The lowest level of geography provided by STF 2 is census tract, or minor civil division/census county division (MCD/CCD) and places of 1,000 or more inhabitants in nontraced areas. The lowest level for STF 3 is the block group or enumeration district, while the smallest geographic unit for STF 4 is census tract, or MCD/CCD and places of 2,500 or more inhabitants in nontraced areas. STF 5's lowest geographic level is the standard metropolitan statistical area (SMSA), central city(ies), other places of 50,000 or more inhabitants, and counties of 50,000 or more inhabitants. Figure 11 on the following page details the geographic levels in each Summary Tape File.

STF's 1 to 4 each consist of multiple files labelled A, B, and C. Each file features specific levels of geography. Figure 11 details the geographic levels on each STF, except for STF's 3B, 1D, and 3D which are described in footnotes 4 and 5 for figure 11.

For comparison purposes, STF 1 is similar in subject matter and geographic detail to the First and Third Count files for 1970. STF's

FOOTNOTES TO FIGURE 11

1/ In addition to summary areas presented on the Summary Tape Files, geographic area codes are included for areas such as Ward, State Economic Area, District Office, Indian Subreservation, and Standard Federal Administrative Region.

2/ Population size cutoffs for the presentation of Place level data in the STF's are as follows:

STF 1A	all places	STF 3A	all places
STF 1B	all places	STF 3C	10,000 or more
STF 1C	10,000 or more		
STF 2A	10,000 or more	STF 4A	10,000 or more
STF 2B	1,000 or more	STF 4B	2,500 or more
STF 2C	10,000 or more	STF 4C	10,000 or more
		STF 5	50,000 or more

3/ Multiple summary level codes for a Summary Area indicate a series of very similar summary levels which are presented in identical STF files. A specific listing is shown below of summary levels which are grouped together from the chart. (A slash mark "/" is used to indicate "within.")

Grouping 13, 14, 15, and 16:

- 13. Place/MCD (CCD)/County/State
- 14. Tract (ENA)/Place/MCD (CCD)/County/State
- 15. BG/Tract (ENA)/Place/MCD (CCD)/County/State
- 16. ED/Tract/Place/MCD (CCD)/County/State

Grouping 18, 19, 20, 21, and 22:

- 18. MCD (CCD)/County/SMSA/State
- 19. Place/MCD (CCD)/County/SMSA/State
- 20. Tract (ENA)/Place/MCD (CCD)/County/SMSA/State
- 21. Block/Tract (ENA)/Place/MCD (CCD)/County/SMSA/State
- 22. ED/Tract/Place/MCD (CCD)/County/SMSA/State

Grouping 23 and 24:

- 23. Place/County/SMSA/State
- 24. Tract (ENA)/Place/County/SMSA/State

Grouping 25 and 26:

- 25. Block/Tract (ENA)/Place/County/SMSA/State
- 26. ED/Tract/Place/County/SMSA/State

Grouping 30 and 31:

- 30. Indian Reservations and Alaska Native villages by State
- 31. Indian Reservations and Alaska Native villages by County within State

4/ STF's 1D and 3D feature districts of the 98th Congress (i.e., reflecting post-1980 redistricting), counties, and places of 10,000 or more inhabitants (or the parts thereof) within congressional district.

5/ STF 3B will feature records for 5-digit ZIP code areas and for ZIP parts within county or SMSA if the ZIP crosses those boundaries. This file will be sold by a private consortium which is funding its creation. (During the first 18 months after its release, anyone wishing to purchase the file directly from the Census Bureau would be required to pay a pro-rata share of the original production costs, which in turn would be refunded to the consortium. After the 18-month cost recovery period, these files will be available for the cost of reproduction.)

2 and 4 are roughly comparable to the 1970 Second and Fourth Counts, respectively. STF 3 is comparable to the 1970 Fifth Count, while STF 5 corresponds to the 1970 Sixth Count. To summarize, STF 1 contains more detailed geography but less subject matter detail than STF 2. Similarly, STF 3 contains more detailed geography but less subject matter detail than STF 4. STF's 1 and 2 contain complete count data, while STF's 3 and 4 contain sample estimates. Finally, STF 5 contains sample estimates aggregated to a higher level of geography than the other files, but which are presented in the most subject matter detail.

1980 Census Maps

Users may need certain types of maps for the geographic area(s) they are extracting from the file(s). To determine which maps best define the geographic area(s), compare the geographic coverage of each file (see Appendix B) with the description of each type of 1980 census map (see below).

The maps used in conjunction with the above summary tape files consist of five basic types: county maps, place maps, place-and-vicinity maps, Indian Reservation maps, and Metropolitan Map Series (MMS) or Vicinity Map Series (VMS). Ordering information for these maps may be obtained from Data User Services Division, Customer Services (Maps), Bureau of the Census, Washington, D.C. 20233.

All five map types have several characteristics in common:

- To improve legibility, most 1980 maps are at a larger scale than were the comparable 1970 maps.
- Symbols used for the various boundaries are consistent for all five types of maps.
- Names, identifying numbers, and boundaries are shown where appropriate on all maps for counties and equivalent entities, minor civil divisions (MCD's) or census county divisions (CCD's), places, American Indian reservations and Alaska Native villages, census tracts or block numbering areas (BNA's) where present, enumeration districts (ED's) (in those areas which are not block numbered), and blocks.
- All maps show metric, feet, and mile scales.
- All maps containing block-numbered areas will be available from the U.S. Government Printing Office.

The following paragraphs present a brief description of each type of map. The inclusion of the maps with various 1980 census products reflect the Bureau's plans as of December 1981.

County Maps. County maps are the backbone of the Bureau's map coverage. Theoretically, with a complete set of these maps the overall picture of the census geographic framework for the entire United States and its possessions is shown. Most maps in the county series are at a scale of 1 inch:1 mile. Most county maps are created

2 and 4 are roughly comparable to the 1970 Second and Fourth Counts, respectively. STF 3 is comparable to the 1970 Fifth Count, while STF 5 corresponds to the 1970 Sixth Count. To summarize, STF 1 contains more detailed geography but less subject matter detail than STF 2. Similarly, STF 3 contains more detailed geography but less subject matter detail than STF 4. STF's 1 and 2 contain complete count data, while STF's 3 and 4 contain sample estimates. Finally, STF 5 contains sample estimates aggregated to a higher level of geography than the other files, but which are presented in the most subject matter detail.

1980 Census Maps

Users may need certain types of maps for the geographic area(s) they are extracting from the file(s). To determine which maps best define the geographic area(s), compare the geographic coverage of each file (see Appendix B) with the description of each type of 1980 census map (see below).

The maps used in conjunction with the above summary tape files consist of five basic types: county maps, place maps, place-and-viceinity maps, Indian Reservation maps, and Metropolitan Map Series (MMS) or Vicinity Map Series (VMS). Ordering information for these maps may be obtained from Data User Services Division, Customer Services (Maps), Bureau of the Census, Washington, D.C. 20233.

All five map types have several characteristics in common:

- To improve legibility, most 1980 maps are at a larger scale than were the comparable 1970 maps.
- Symbols used for the various boundaries are consistent for all five types of maps.
- Names, identifying numbers, and boundaries are shown where appropriate on all maps for counties and equivalent entities, minor civil divisions (MCD's) or census county divisions (CCD's), places, American Indian reservations and Alaska Native villages, census tracts or block numbering areas (BNA's) where present, enumeration districts (ED's) (in those areas which are not block numbered), and blocks.
- All maps show metric, feet, and mile scales.
- All maps containing block-numbered areas will be available from the U.S. Government Printing Office.

The following paragraphs present a brief description of each type of map. The inclusion of the maps with various 1980 census products reflect the Bureau's plans as of December 1981.

County Maps. County maps are the backbone of the Bureau's map coverage. Theoretically, with a complete set of these maps the overall picture of the census geographic framework for the entire United States and its possessions is shown. Most maps in the county series are at a scale of 1 inch:1 mile. Most county maps are created

by superimposing boundaries for most areas for which data are tabulated on base maps supplied by State transportation or highway departments. There are approximately 5,500 county map sheets for 1980. The following geographic area boundaries are defined on county maps where appropriate: State, county, minor civil divisions (MCD's) or census county divisions (CCD's), places, American Indian reservations, census tracts or block numbering areas (BNA's), and enumeration districts (ED's) or numbered blocks. In addition, the locations of Alaska Native villages are indicated. Counties which are totally covered by Metropolitan Map Sheets (MMS) do not have separate county maps.

Place Maps. For places not covered on MMS or VMS sheets where most of the development is contained within the corporate limits of a municipality or within the boundaries established for a census designated place (CDP), the Bureau uses place maps. The scale of the place maps varies from place to place. As with the county maps, most are created by superimposing boundaries for most areas for which data are tabulated on base maps supplied by local or State governments. On the county map, shading is added to indicate the area covered by the place map; i.e., the place map is regarded as an inset to the county map. There are about 12,300 place map sheets for 1980. The geographic area boundaries defined on place maps are the same as for county maps.

Place-and-Vicinity Maps. For places not covered on MMS or VMS sheets which have areas of development outside the corporate limits of a municipality or outside the boundaries established for a CDP, the Bureau uses place-and-vicinity maps. Also included in this category are maps of places which have parcels of land that are not part of the city but are completely surrounded by the city and where two or more places appear on the same map sheet. In all other respects, place-and-vicinity maps have the same characteristics as place maps. As with the place maps, all area covered by the place-and-vicinity map is shaded on the county map and the place-and-vicinity map is considered to be an inset to the county map. There are about 3,300 place-and-vicinity map sheets for 1980. The geographic area boundaries defined on place-and-vicinity maps are the same as those specified for county maps.

Indian Reservation Maps. The Census Bureau developed separate maps for 18 American Indian reservations which could not be depicted adequately on county maps; these maps are very similar in format to county maps. There are approximately 75 American Indian reservation maps and these maps are special insets to the county maps. The geographic area boundaries defined on these maps are the same as those specified for the county maps.

Metropolitan Map Series/Vicinity Map Series (MMS/VMS). For the Nation's major built-up areas, the Bureau has developed its own maps to provide uniform coverage of the densely settled portions of the counties involved. These maps are referred to as the Metropolitan Map Series (MMS) when the maps cover SMSA counties and as the Vicinity Map Series (VMS) when the maps cover areas which are not in an SMSA. The predominant scale for the MMS and VMS is 1 inch:1,600 feet. In selected areas with very dense development, some sheets are at 1

inch:800 feet; conversely, some sparsely settled areas are mapped at 1 inch:3,200 feet. The MMS and VMS are considered to be insets to the county maps and the areas covered by MMS and VMS are shaded on county maps. There are about 10,400 MMS and VMS sheets for 1980. (In a few instances, these map sheets entirely cover a county, in which case no separate county map exists.) The geographic area boundaries defined on the MMS are the same as those specified for county maps, but also include urbanized areas.

In addition to the five types of maps described above, there are a number of "outline" maps (maps that do not show any data, only the areas to which data can be related) that are prepared and published as part of the various report series. As was the case with the maps previously described, the maps included in the printed reports share common characteristics. Both metric and mile scales are shown. Map scale and content are similar to 1970 except where noted below; however, presentation has been improved to make the maps more readable and consistent from series to series.

The County Subdivision Map Series consists of at least one map page for each State showing the names and boundaries for the State, each component county or equivalent entity, minor civil divisions (MCD's) or census county divisions (CCD's), and all places, both incorporated and census designated. For most States, the scale of the maps requires that they be presented in sections. For 1980, the boundaries (not just the locations) of places with fewer than 2,500 inhabitants are shown for the first time. In addition, the name(s) of adjoining State(s) are shown along with a mark to indicate where the State boundaries intersect. These maps, which are based on the State base maps of the U.S. Geological Survey (USGS) National Mapping Program appear in PC80-1-A. Single-sheet versions of the county subdivision map series will be published at the USGS scale of 1:500,000 (1 inch equals about 8 miles) for all States except Alaska and the outlying areas, and may be fitted together to form multi-State maps. For those States in which American Indian reservations or Alaska Native villages are located, a special version of the county subdivision map showing these entities appears in PC80-1-B and HC80-1-A.

The Urbanized Area Outline Map Series consists of one or more map sheets for each urbanized area (UA) defined on the basis of the 1980 census results. The names and boundaries of all States, counties, MCD's/CCD's, and places on each map are shown, plus the extent of territory defined as "urbanized." These maps appear in PC80-1-A and HC80-1-A. In 1980, the report for each State containing part of a multi-State UA will include the map for the entire UA.

The State SCSA/SMSA Map Series shows county names and boundaries, names and locations of all places with a population of 25,000 or more or designated as the central city of an SMSA, and names and boundaries of standard consolidated statistical areas (SCSA's) and standard metropolitan statistical areas (SMSA's) in the State. For 1980, the name of the capital of the State is underlined. These maps appear in PC80-1-A, B, C, D; HC80-1-A, B; and HC80-2.

The Census Tract Outline Map Series covers each of the areas for which tracts have been defined in 1980. These maps show the boundaries and

inch:800 feet; conversely, some sparsely settled areas are mapped at 1 inch:3,200 feet. The MMS and VMS are considered to be insets to the county maps and the areas covered by MMS and VMS are shaded on county maps. There are about 10,400 MMS and VMS sheets for 1980. (In a few instances, these map sheets entirely cover a county, in which case no separate county map exists.) The geographic area boundaries defined on the MMS are the same as those specified for county maps, but also include urbanized areas.

In addition to the five types of maps described above, there are a number of "outline" maps (maps that do not show any data, only the areas to which data can be related) that are prepared and published as part of the various report series. As was the case with the maps previously described, the maps included in the printed reports share common characteristics. Both metric and mile scales are shown. Map scale and content are similar to 1970 except where noted below; however, presentation has been improved to make the maps more readable and consistent from series to series.

The County Subdivision Map Series consists of at least one map page for each State showing the names and boundaries for the State, each component county or equivalent entity, minor civil divisions (MCD's) or census county divisions (CCD's), and all places, both incorporated and census designated. For most States, the scale of the maps requires that they be presented in sections. For 1980, the boundaries (not just the locations) of places with fewer than 2,500 inhabitants are shown for the first time. In addition, the name(s) of adjoining State(s) are shown along with a mark to indicate where the State boundaries intersect. These maps, which are based on the State base maps of the U.S. Geological Survey (USGS) National Mapping Program appear in PC80-1-A. Single-sheet versions of the county subdivision map series will be published at the USGS scale of 1:500,000 (1 inch equals about 8 miles) for all States except Alaska and the outlying areas, and may be fitted together to form multi-State maps. For those States in which American Indian reservations or Alaska Native villages are located, a special version of the county subdivision map showing these entities appears in PC80-1-B and HC80-1-A.

The Urbanized Area Outline Map Series consists of one or more map sheets for each urbanized area (UA) defined on the basis of the 1980 census results. The names and boundaries of all States, counties, MCD's/CCD's, and places on each map are shown, plus the extent of territory defined as "urbanized." These maps appear in PC80-1-A and HC80-1-A. In 1980, the report for each State containing part of a multi-State UA will include the map for the entire UA.

The State SCSA/SMSA Map Series shows county names and boundaries, names and locations of all places with a population of 25,000 or more or designated as the central city of an SMSA, and names and boundaries of standard consolidated statistical areas (SCSA's) and standard metropolitan statistical areas (SMSA's) in the State. For 1980, the name of the capital of the State is underlined. These maps appear in PC80-1-A, B, C, D; HC80-1-A, B; and HC80-2.

The Census Tract Outline Map Series covers each of the areas for which tracts have been defined in 1980. These maps show the boundaries and

code identification numbers for each tract; the names of streets or other features used as census tract boundaries; and the names and boundaries for counties, MCD/CCD's, and all places (not just those over 25,000 as in 1970). Street detail within the tracts is not shown. Separate insets of larger scale than the base maps are included for densely developed areas; however, fewer insets are used than in 1970. Scale varies from map to map. For 1980, tract outline maps will be prepared for tracted counties outside SMSA's. These maps appear in PHC80-2 and also are available separately.

Map sets will be printed for all block-numbered areas, grouped by SMSA and the nonSMSA remainder of each State. In addition to printed copies of the county, place, place-and-vicinity, and Metropolitan Map Series/Vicinity Map Series (MMS/VMS) sheets having block-numbered areas, there will be an index map depicting the extent of the block-numbered area for the SMSA and State. The SMSA Index to Block Numbered Areas Maps will show the extent of the SMSA; county, MCD/CCD, and place names and boundaries; and the extent of block-numbered area within the SMSA shown by means of shading. The State Index to Block-Numbered Areas Maps were prepared by superimposing the extent of all block-numbered areas in the State over the county subdivision map. This index map will also show the boundaries of the SMSA(s) in the State so that the reader can determine whether the data for any block-numbered area in the State are available with the SMSA tabulations or the remainder-of-State tabulations.

Relevant Articles and Publications

The following is a list of reference materials available presently or expected to be available shortly which will provide additional information concerning the 1980 census.

Census '80 Introduction to Products and Services. This 13 page publication provides a general outline of information and data available from the 1980 census. Limited free copies are available from Data User Services Division, Customer Services (Publications), Bureau of the Census, Washington, D.C. 20233.

1980 Census Users' Guide. This comprehensive guide to the 1980 census data will be available in 1982 through the Government Printing Office. The price has not yet been determined as of February 1982.

1980 Census Update. This publication was issued quarterly from January, 1977 to July, 1981. The updates were intended to keep the data user current on the 1980 Census planning and preparatory activities. Back copies are available free of charge from Data User Services Division, Customer Services (Publications), Bureau of the Census, Washington, D.C. 20233.

Data User News. This monthly newsletter provides continuous reporting on Census Bureau programs and products. A subscription is available from the Government Printing Office for \$19 a year.

Monthly Product Announcement. This free announcement lists new products released each month from the Census Bureau. These products include publications, technical documentation, data files, published

maps, and microfiche. To be added to the mailing list, contact Data User Services Division, Customer Services (Publications), Bureau of the Census, Washington, D.C. 20233.

maps, and microfiche. To be added to the mailing list, contact Data User Services Division, Customer Services (Publications), Bureau of the Census, Washington, D.C. 20233.

TECHNICAL INFORMATION

Nonsampling Errors

Since 1980 population counts shown in this file were tabulated from the entries for persons on all questionnaires, these counts are not subject to sampling error. In any large-scale statistical operation such as a decennial census, human and mechanical errors do occur. These errors are commonly referred to as nonsampling errors. Such errors include failure to enumerate every household or person in the population, not obtaining all required information from respondents, obtaining incorrect or inconsistent information, and recording information incorrectly. Errors can also occur during the field review of the enumerators' work, the clerical handling of the census questionnaires, or the electronic processing of the questionnaires.

In an attempt to reduce various types of nonsampling errors in the 1980 census, a number of techniques were introduced on the basis of experience in previous censuses and in tests conducted prior to the census. These quality control and review measures were utilized throughout the data collection and processing phases of the census to minimize undercoverage of the population and housing units and to keep the errors at a minimum. As was done after the 1950, 1960, and 1970 censuses, there were programs at the conclusion of the 1980 census to measure various aspects of the quality achieved in the census. Reports on many aspects of the 1980 census evaluation program will be published as soon as the appropriate data are accumulated and analyzed.

A major component of the evaluation work is to ascertain, insofar as possible, the degree of completeness of the count of persons and housing units. The Census Bureau has estimates that the 1970 census did not count 2.5 percent of the population. For 1980, the Census Bureau's extensive evaluation program will encompass a number of different approaches to the task of estimating the coverage of the census. Although these studies have not been completed at the time of this file's release, preliminary estimates indicate that the rate of undercoverage in the 1980 census was reduced from 1970 census levels.

Editing and Allocation of Data Items

The objective of the processing operation is to produce a set of statistics that describes the population as accurately and clearly as possible. To meet this objective, certain unacceptable entries were edited.

Editing. In the field, questionnaires were reviewed for omissions and certain inconsistencies by a census clerk or an enumerator and, if necessary, a followup was made for missing information. In addition, a similar review of questionnaires was done in the central

processing offices. As a rule, however, editing was performed by hand only when it could not be done effectively by machine.

As one of the first steps in editing, the configuration of marks on the questionnaire column was scanned electronically to determine whether it contained information for a person or merely spurious marks. If the column contained entries for at least two of the basic characteristics (relationship, sex, race, age, marital status, Spanish origin), the inference was made that the marks represented a person. In cases in which two or more basic characteristics were available for only a portion of the people in the unit, other information on the questionnaire provided by an enumerator was used to determine the total number of persons. Names were not used as a criterion of the presence of a person because the electronic scanning was unable to distinguish between a name and any other entry in the name space.

Allocation. Allocations, or assignments of acceptable codes in place of unacceptable entries, are needed most often when an entry for a given item is lacking or when the information reported for a person or housing unit on that item is inconsistent with other information for the person or housing unit. The usefulness of the data is considered to be enhanced through the assignment of acceptable codes in place of blanks or unacceptable entries.

For housing data, the assignment is based on related information reported for the housing unit or on information reported for a similar unit in the immediate neighborhood. For example, if tenure for an occupied unit is omitted but a rental amount is reported for that unit, the computer edits tenure to "rented for cash rent." On the other hand, if the unit is reported as rented but the amount of rent is missing, the computer assigns the rent from the preceding renter-occupied unit that had a rental amount reported.

The general procedure for changing unacceptable population entries is to assign an entry for a person that is consistent with entries for other persons with similar characteristics. Thus, a person who is reported as a 20-year old son of the householder but for whom marital status is not reported, is assigned the same marital status as that of the last son processed in the same age group. The allocation technique may be illustrated by the procedure used in the assignment for unknown age. The process is carried out in the following steps:

1. The computer stores reported ages of persons by selected characteristics, including sex, relationship, marital status, and characteristics of other household members.
2. Each stored age is retained in the computer only until a person having the same set of characteristics and with age reported is processed through the computer in the edit operation. Then the age of this succeeding person is substituted for the age previously stored.

processing offices. As a rule, however, editing was performed by hand only when it could not be done effectively by machine.

As one of the first steps in editing, the configuration of marks on the questionnaire column was scanned electronically to determine whether it contained information for a person or merely spurious marks. If the column contained entries for at least two of the basic characteristics (relationship, sex, race, age, marital status, Spanish origin), the inference was made that the marks represented a person. In cases in which two or more basic characteristics were available for only a portion of the people in the unit, other information on the questionnaire provided by an enumerator was used to determine the total number of persons. Names were not used as a criterion of the presence of a person because the electronic scanning was unable to distinguish between a name and any other entry in the name space.

Allocation. Allocations, or assignments of acceptable codes in place of unacceptable entries, are needed most often when an entry for a given item is lacking or when the information reported for a person or housing unit on that item is inconsistent with other information for the person or housing unit. The usefulness of the data is considered to be enhanced through the assignment of acceptable codes in place of blanks or unacceptable entries.

For housing data, the assignment is based on related information reported for the housing unit or on information reported for a similar unit in the immediate neighborhood. For example, if tenure for an occupied unit is omitted but a rental amount is reported for that unit, the computer edits tenure to "rented for cash rent." On the other hand, if the unit is reported as rented but the amount of rent is missing, the computer assigns the rent from the preceding renter-occupied unit that had a rental amount reported.

The general procedure for changing unacceptable population entries is to assign an entry for a person that is consistent with entries for other persons with similar characteristics. Thus, a person who is reported as a 20-year old son of the householder but for whom marital status is not reported, is assigned the same marital status as that of the last son processed in the same age group. The allocation technique may be illustrated by the procedure used in the assignment for unknown age. The process is carried out in the following steps:

1. The computer stores reported ages of persons by selected characteristics, including sex, relationship, marital status, and characteristics of other household members.
2. Each stored age is retained in the computer only until a person having the same set of characteristics and with age reported is processed through the computer in the edit operation. Then the age of this succeeding person is substituted for the age previously stored.

3. When a person processed has no report of age, or the entry is unacceptable, the age assigned to him or her is then obtained from the last person who has the same set of characteristics.

Substitution. The editing process also includes another type of correction, namely the assignment of a full set of characteristics for a person or a housing unit. The assignment of the full set of housing characteristics occurs when there is no housing information available. If the housing unit is determined to be occupied, the housing characteristics are assigned from the previously processed occupied unit. If the housing unit is vacant, the housing characteristics are assigned from the previously processed vacant unit.

The assignment of a full set of characteristics for a person in a household containing no information for all or most of the people, although persons were known to be present, is done in the following manner. A previously processed household of the same size is selected as a substitute and the full set of population characteristics for each substituted person is duplicated. These duplications fall into two classes: (1) "persons substituted due to noninterview," e.g., a housing unit indicated as occupied but the occupants are not listed on the questionnaire, and (2) "persons substituted due to mechanical failure," e.g., where the questionnaire page on which persons are listed was not properly microfilmed.

The editing process ensures that the distribution of characteristics for persons and housing units assigned by the computer corresponds closely to the distribution of characteristics for persons and housing units actually reported in the census. Before the advent of the computer, this type of process was not feasible and the distribution of characteristics to be used for assignment purposes was drawn from the preceding census or another source.

Specific tolerances are established for the number of computer allocations and substitutions that are permitted. If the number of corrections is beyond tolerance, the questionnaires in which the errors occurred are clerically reviewed. If it is found that the errors resulted from damaged questionnaires, from improper microfilming, from faulty reading by FOSDIC 1/ of undamaged questionnaires, or from other types of machine failure, the questionnaires are reprocessed.

1/ Film Optical Sensing Device for Input to Computers.

Complete Count Concept Definitions

The following definitions were taken from the 1980 Census Users' Guide. Since the items described here are only those which appear in STF 2, there may be references to other terms which are not defined in this glossary. A complete glossary will be available in the Users' Guide, scheduled to be published in early 1982.

AGE. Age at last birthday, i.e., number of completed years from birth to April 1, 1980, based on replies to a question on month and year of birth. This item was asked on a complete-count basis.

Because of the central importance of the data on age, the question contains redundancies. The age entry on the basic tape record is derived from the FOSDIC entries of quarter and year of birth. For those persons who do not provide this information but who do provide "age at last birthday," the census enumerator or clerk uses an equivalency table to mark the appropriate FOSDIC circles. The item "age at last birthday" is used only secondarily because of the tendency of some people, in reporting their ages, to round off to "0" or "5" (and to report even rather than odd numbers). The write-in entries of month and year of birth are requested because some people have difficulty with (and therefore skip) the FOSDIC marking system in this question.

Age is tabulated by single years of age and by many different groupings, such as five-year age groups. Basic records identify single years (and quarter years on sample basic records) to 112.

Median age. Calculated as the value which divides the age distribution into two equal parts, one-half of the cases falling below this value, one-half above. Median age is computed from the age intervals or groupings shown in the particular tabulation, and thus a median based on a less detailed distribution may differ slightly from a corresponding median for the same population based on a more detailed distribution. If the median falls in the terminal category, e.g., 75 years and over, the median is shown as the initial age of the category with a plus sign, e.g., 75+.

Limitations: In previous censuses, undercoverage of the population has been associated with age. Young adults, especially Black males, were missed at a higher rate than other segments of the population.

Historical comparability: Age data have been collected in each census since 1790. Counts in 1970 for persons 100 years old and over were substantially overstated.

See also: AGE OF HOUSEHOLDER

AGE OF HOUSEHOLDER. Derived from the age responses for the householders. (See the definition of householder under Household Relationship). Age and household relationship were determined on a complete-count basis.

The most frequent applications of age of householder in 1980 tabulations involve only two categories: under 65 years old, and 65 years and over. More detailed categories appear among the housing tabulations, for example: less than 25 years, 25 to 29, 30 to 34, 35 to 44, 45 to 59, 60 to 64, and 65 years and over. Age of householder is also derivable from age tabulations cross-classified by household relationship (STF 2). Age of householder is derivable from basic records in single years 15 to 112.

Historical comparability: In 1970 and previous censuses, age of head was tabulated instead of age of householder (See Household Relationship).

ALASKA NATIVE VILLAGES. Alaska Native villages constitute tribes, bands, clans, groups, villages, communities, or associations in Alaska which were listed in sections 11 and 16 of the Alaska Native Claims Settlement Act, Public Law 92-203, or which met the requirements of the Act and which the Secretary of Interior determined were, on the 1970 census enumeration date (April 1), composed of 25 or more Alaska Natives. This list was reviewed and updated for the Census Bureau by the State of Alaska prior to the 1980 census, to specifically identify only those entities that were legally recognized as Alaska Native villages.

Data summaries for Alaska Native villages are included in STF's 2B, 2C, 4B, and 4C, and reports PC80-1-B and -C and HC80-1-A and -B. Population and housing counts for Alaska Native villages are scheduled to be included in a supplementary report (PC80-S1 series). In addition, a population subject report (PC80-2 series), featuring additional data on Alaska Native villages is also planned. Data for each Alaska Native village can be derived from MARF, STF 1A, and STF 3A by identifying the component ED(s), and summarizing the data should multiple ED's be involved. (NOTE: Eklutna Native Village is in a blocked area; therefore, data can be derived from block group (BG) summaries for the village.) Each Alaska Native village has been assigned a unique 3-digit code by the Bureau which appears in the reservation code field.

Alaska Native villages are identified on the Alaska subdivision maps in the PC80-1-B and HC80-1-A reports. Alaska Native villages are also shown on Metropolitan Map Series, place, and county maps. It should be noted that Alaska Native villages do not have boundaries that are defined by legal descriptions, and therefore the boundaries shown on the census maps are only indicative of the approximate extent of a village; for those that correspond to a city or census designated place, the limits of such a place are construed to coincide with the extent of the Alaska Native village.

AGE OF HOUSEHOLDER. Derived from the age responses for the householders. (See the definition of householder under Household Relationship). Age and household relationship were determined on a complete-count basis.

The most frequent applications of age of householder in 1980 tabulations involve only two categories: under 65 years old, and 65 years and over. More detailed categories appear among the housing tabulations, for example: less than 25 years, 25 to 29, 30 to 34, 35 to 44, 45 to 59, 60 to 64, and 65 years and over. Age of householder is also derivable from age tabulations cross-classified by household relationship (STF 2). Age of householder is derivable from basic records in single years 15 to 112.

Historical comparability: In 1970 and previous censuses, age of head was tabulated instead of age of householder (See Household Relationship).

ALASKA NATIVE VILLAGES. Alaska Native villages constitute tribes, bands, clans, groups, villages, communities, or associations in Alaska which were listed in sections 11 and 16 of the Alaska Native Claims Settlement Act, Public Law 92-203, or which met the requirements of the Act and which the Secretary of Interior determined were, on the 1970 census enumeration date (April 1), composed of 25 or more Alaska Natives. This list was reviewed and updated for the Census Bureau by the State of Alaska prior to the 1980 census, to specifically identify only those entities that were legally recognized as Alaska Native villages.

Data summaries for Alaska Native villages are included in STF's 2B, 2C, 4B, and 4C, and reports PC80-1-B and -C and HC80-1-A and -B. Population and housing counts for Alaska Native villages are scheduled to be included in a supplementary report (PC80-S1 series). In addition, a population subject report (PC80-2 series), featuring additional data on Alaska Native villages is also planned. Data for each Alaska Native village can be derived from MARF, STF 1A, and STF 3A by identifying the component ED(s), and summarizing the data should multiple ED's be involved. (NOTE: Eklutna Native Village is in a blocked area; therefore, data can be derived from block group (BG) summaries for the village.) Each Alaska Native village has been assigned a unique 3-digit code by the Bureau which appears in the reservation code field.

Alaska Native villages are identified on the Alaska subdivision maps in the PC80-1-B and HC80-1-A reports. Alaska Native villages are also shown on Metropolitan Map Series, place, and county maps. It should be noted that Alaska Native villages do not have boundaries that are defined by legal descriptions, and therefore the boundaries shown on the census maps are only indicative of the approximate extent of a village; for those that correspond to a city or census designated place, the limits of such a place are construed to coincide with the extent of the Alaska Native village.

Historical comparability: Data are not available from previous censuses for Alaska Native villages. Some cities and "unincorporated places" (referred to as "census designated places" in 1980) which were identified in the 1970 census may correspond to 1980 Alaska Native villages.

ALEUT POPULATION. See RACE

AMERICAN INDIAN POPULATION. See RACE

AMERICAN INDIAN RESERVATIONS. American Indian reservations are areas with boundaries established by treaty, statute, and/or executive or court order. The reservations and their boundaries were identified for the 1980 census by the Bureau of Indian Affairs (BIA) and State governments. Federal and State reservations are located in 33 States and may cross State, county, minor civil division/census county division, and place boundaries. In tabulations for reservations, tribal trust lands outside the boundaries of reservations (off-reservation) are not included as part of the reservations (see below).

Preliminary evaluation of the 1980 census data suggest that counts for a few reservations may be subject to certain limitations or nonsampling errors. Although the various field and computer operations undergo a number of quality control checks to ensure accuracy of the data, available evidence indicates that nonsampling errors are substantial for a small number of reservations. For example, a few reservations have a relatively high substitution rate. These reservations have a "1" in position 23 on the tape which indicates that 20 percent or more of the persons or housing units on the reservations were substituted. (For a fuller discussion of nonsampling errors see the "Technical Information" section in the technical documentation. Additional evaluation of the counts for reservations will be done when more information is available and a fuller explanation will be presented in 1980 census special reports on the American Indian population.

Each American Indian reservation was assigned a unique 3-digit code by the Bureau. Enumeration districts (ED's) and block groups (BG's) and/or portions of BG's which are inside boundaries of reservations are designated with an "N" in the ED prefix field in tape files.

Data summaries for American Indian reservations are included in STF's 2B, 2C, 4B, and 4C, and reports PC80-1-B and -C and HC80-1-A and -B. Population and housing counts for reservations are scheduled to be included in a supplementary report (PC80-S1-1 series). Also, a population subject report (PC80-2 series) featuring additional data on American Indian reservations is planned. Summaries on tape and in PC80-1-B and HC80-1-A show data not only for the reservation totals, but also for parts of reservations that cross State or county boundaries. Reservation data can also be derived from MARF, STF 1A, and STF 3A by the addition of component ED or BG summaries. Maps outlining reservation boundaries are included in the PC80-1-B and

HC80-1-A reports. Reservation boundaries are also shown on detailed Metropolitan Map Series, place, and county maps.

Historical comparability: Data on 115 American Indian reservations were published in the 1970 census subject report, American Indians, PC(2)-1F. However, 1980 data may not be comparable to 1970 information because of boundary changes, improvements in geographic identification, new enumeration techniques, and other procedural changes made for the 1980 census.

AMERICAN INDIAN SUBRESERVATION AREAS. Entities known as "areas," "chapters," "districts," "segments," or "communities" are associated with some American Indian reservations and were identified for the 1980 census by tribal governments or the Bureau of Indian Affairs. In a few cases, such subreservation areas extend beyond reservation boundaries or are located entirely outside the reservation (off-reservation). American Indian subreservations recognized for the 1980 census are identified by a unique 3-digit code.

Data for subreservations are not summarized in regular census tabulations; however, subreservation data can be obtained from the Census Bureau on a cost reimbursable basis from a special tabulation. (For further information regarding subreservation areas, please write Population Division, Racial Statistics Branch, Bureau of the Census, Washington, D.C. 20233.)

Historical comparability: American Indian subreservation areas were not identified separately in previous censuses.

AMERICAN INDIAN TRIBAL TRUST LANDS. Some American Indian reservations have tribal trust lands in the vicinity of the reservation. These were identified for the 1980 census by the Bureau of Indian Affairs. Tribal trust lands are located outside the reservation boundary (off-reservation) and are associated with a specific reservation.

Population and housing counts for tribal trust lands are scheduled to be included in a supplementary report (PC80-S1 series). Additional information for these areas may be included in special reports or unpublished tabulations. Also, such data can be obtained from the Census Bureau on a cost reimbursable basis from special tabulations. (For further information regarding the geography for tribal trust lands, please write Population Division, Racial Statistics Branch, Bureau of the Census, Washington, D.C. 20233.)

Historical comparability: Tribal trust lands (off-reservation) were not identified in previous censuses.

ASIAN POPULATION. See RACE

BARRIO. See PUERTO RICO

BLACK POPULATION. See RACE

HC80-1-A reports. Reservation boundaries are also shown on detailed Metropolitan Map Series, place, and county maps.

Historical comparability: Data on 115 American Indian reservations were published in the 1970 census subject report, American Indians, PC(2)-1F. However, 1980 data may not be comparable to 1970 information because of boundary changes, improvements in geographic identification, new enumeration techniques, and other procedural changes made for the 1980 census.

AMERICAN INDIAN SUBRESERVATION AREAS. Entities known as "areas," "chapters," "districts," "segments," or "communities" are associated with some American Indian reservations and were identified for the 1980 census by tribal governments or the Bureau of Indian Affairs. In a few cases, such subreservation areas extend beyond reservation boundaries or are located entirely outside the reservation (off-reservation). American Indian subreservations recognized for the 1980 census are identified by a unique 3-digit code.

Data for subreservations are not summarized in regular census tabulations; however, subreservation data can be obtained from the Census Bureau on a cost reimbursable basis from a special tabulation. (For further information regarding subreservation areas, please write Population Division, Racial Statistics Branch, Bureau of the Census, Washington, D.C. 20233.)

Historical comparability: American Indian subreservation areas were not identified separately in previous censuses.

AMERICAN INDIAN TRIBAL TRUST LANDS. Some American Indian reservations have tribal trust lands in the vicinity of the reservation. These were identified for the 1980 census by the Bureau of Indian Affairs. Tribal trust lands are located outside the reservation boundary (off-reservation) and are associated with a specific reservation.

Population and housing counts for tribal trust lands are scheduled to be included in a supplementary report (PC80-S1 series). Additional information for these areas may be included in special reports or unpublished tabulations. Also, such data can be obtained from the Census Bureau on a cost reimbursable basis from special tabulations. (For further information regarding the geography for tribal trust lands, please write Population Division, Racial Statistics Branch, Bureau of the Census, Washington, D.C. 20233.)

Historical comparability: Tribal trust lands (off-reservation) were not identified in previous censuses.

ASIAN POPULATION. See RACE

BARRIO. See PUERTO RICO

BLACK POPULATION. See RACE

BLOCK NUMBERING AREA (BNA). An area defined for the purpose of grouping and numbering blocks in block-numbered areas where census tracts have not been defined--typically, in nonSMSA places of 10,000 or more population and in contract block areas. BNA's do not cross county boundaries. They are identified by census tract-type numbers ranging from 9901.00 to 9989.99 which are unique within a county. While BNA numbers are similar to census tract numbers, BNA's are not census tracts and are not included in STF's 2 or 4.

BNA's may be split by the boundaries of places and MCD's/CCD's. Statistical summaries appear in STF 1B and PHC80-1 Block Statistics microfiche series for the component parts of BNA's created when BNA's are split by the boundaries of places and, in 20 States, MCD's. (See figure 12, column 3.) Such component summaries appear in STF 1A and 3A when BNA's are split by the boundaries of CCD's in 20 States (see figure 12, column 1), and MCD's in 10 other States and Puerto Rico.

Historical comparability: While BNA's were also used in previous censuses, any historical comparability is generally coincidental.

BOARDED-UP STATUS. Determined for vacant units intended for year-round use. Boarded-up units have windows and doors covered by wood, metal, or similar materials to protect the interior and prevent entry. A single unit structure or a unit(s) in a multi-unit structure may be boarded-up in this way.

Historical comparability: This item is new for 1980.

BOROUGH (IN ALASKA). See COUNTY

CENSUS AREA (IN ALASKA). See COUNTY

CENSUS COUNTY DIVISION (CCD). A statistical subdivision of a county, roughly comparable to a minor civil division (MCD). CCD's are defined in 20 States (see figure 12, column 1) which do not have MCD's suitable for reporting census statistics (i.e., the MCD's have lost their original significance, are very small in population, have frequent boundary changes, and/or have indefinite boundaries). CCD's are established cooperatively by the Census Bureau and both State and local government authorities. They are generally defined by boundary features that seldom change and can be easily located, such as roads, rivers, and powerlines.

CCD boundaries are represented on detailed census maps, such as MMS/VMS sheets and county maps. In addition, CCD outlines appear at a small scale on maps published in several 1980 reports. CCD's, in alphabetic sequence, are assigned unique, incremental 3-digit numeric codes within counties.

Statistics for about 5,500 CCD's appear in STF's 1A, 2B, 3A, and (under tentative plans) 4B, and in PC80-1-A and -B and HC80-1-A reports.

FIGURE 12

UNITED STATES	(1) CCD STATE	(2) PRINCIPAL TYPE OF MCD	(3) MCD'S MAY SPLIT BLOCKS 1/	(4) DATA PUBLISHED FOR MCD'S, AS FOR PLACES 2/	(5) BLOCK STATISTICS STATEWIDE	(6) CENSUS TRACTS STATEWIDE
ALABAMA	X					
ALASKA 3/		Census subarea				
ARIZONA	X	Township				
ARKANSAS		Township				
CALIFORNIA	X					
COLORADO	X					
CONNECTICUT		Town	X	X		X
DELAWARE	X					X
DIST. OF COLUMBIA		Quadrant			X	X
FLORIDA	X					
GEORGIA	X				X	
HAWAII	X					X
IDAHO	X					
ILLINOIS		Township	X			
INDIANA		Township	X			
IOWA		Township				
KANSAS		Township	X			
KENTUCKY	X					
LOUISIANA		Police jury ward				
MAINE		Town	X	X		
MARYLAND		Election district				
MASSACHUSETTS		Town	X	X		
MICHIGAN		Township	X	X		
MINNESOTA		Township	X			
MISSISSIPPI		Superv. district			X	
MISSOURI		Township	X			
MONTANA	X					
NEBRASKA		Township	X			
NEVADA		Township				
NEW HAMPSHIRE		Town	X	X		
NEW JERSEY		Township	X	X		X
NEW MEXICO	X					
NEW YORK		Town	X	X	X	
NORTH CAROLINA		Township				
NORTH DAKOTA		Township	X			
OHIO		Township	X			
OKLAHOMA	X					
OREGON	X					
PENNSYLVANIA		Township	X	X		
RHODE ISLAND		Town	X	X	X	X
SOUTH CAROLINA	X					
SOUTH DAKOTA		Township	X			
TENNESSEE	X					
TEXAS	X					
UTAH	X					
VERMONT		Town	X	X		
VIRGINIA		Magisterial dist.			X	
WASHINGTON	X					
WEST VIRGINIA		Magisterial dist.				
WISCONSIN		Town	X	X		
WYOMING	X					
PUERTO RICO		Barrio	X			

1/See definitions for MCD's and blocks.

2/The amount of data for MCD's and places is the same, for the States noted, in these reports: PC(1)-B and -C and HC(1)-A and -B.

3/Subdivisions of Alaska's "census areas" and boroughs (county equivalents) are called "census subareas." They take the place of MCD's or CCD's.

FIGURE 12

UNITED STATES	(1) CCD STATE	(2) PRINCIPAL TYPE OF MCD	(3) MCD'S MAY SPLIT BLOCKS 1/	(4) DATA PUBLISHED FOR MCD'S, AS FOR PLACES 2/	(5) BLOCK STATISTICS STATEWIDE	(6) CENSUS TRACTS STATEWIDE
ALABAMA	X					
ALASKA 3/		Census subarea				
ARIZONA	X					
ARKANSAS		Township				
CALIFORNIA	X					
COLORADO	X					
CONNECTICUT		Town	X	X		X
DELAWARE	X					X
DIST. OF COLUMBIA		Quadrant			X	X
FLORIDA	X					
GEORGIA	X				X	
HAWAII	X					X
IDAHO	X					
ILLINOIS		Township	X			
INDIANA		Township	X			
IOWA		Township				
KANSAS		Township	X			
KENTUCKY	X					
LOUISIANA		Police jury ward				
MAINE		Town	X	X		
MARYLAND		Election district				
MASSACHUSETTS		Town	X	X		
MICHIGAN		Township	X	X		
MINNESOTA		Township	X			
MISSISSIPPI		Superv. district			X	
MISSOURI		Township	X			
MONTANA	X					
NEBRASKA		Township	X			
NEVADA		Township				
NEW HAMPSHIRE		Town	X	X		
NEW JERSEY		Township	X	X		X
NEW MEXICO	X					
NEW YORK		Town	X	X	X	
NORTH CAROLINA		Township				
NORTH DAKOTA		Township	X			
OHIO		Township	X			
OKLAHOMA	X					
OREGON	X					
PENNSYLVANIA		Township	X	X		
RHODE ISLAND		Town	X	X	X	X
SOUTH CAROLINA	X					
SOUTH DAKOTA		Township	X			
TENNESSEE	X					
TEXAS	X					
UTAH	X					
VERMONT		Town	X	X		
VIRGINIA		Registral dist.			X	
WASHINGTON	X					
WEST VIRGINIA		Registral dist.				
WISCONSIN		Town	X	X		
WYOMING	X					
PUERTO RICO		Barrio	X			

1/See definitions for MCD's and blocks.

2/The amount of data for MCD's and places is the same, for the States noted, in these reports: PC(1)-B and -C and EC(1)-A and -B.

3/Subdivisions of Alaska's "census areas" and boroughs (county equivalents) are called "census subareas." They take the place of MCD's or CCD's.

Historical comparability: In 1980, CCD's are defined in one fewer State than in 1970--North Dakota returned to the use of its MCD's (townships). In the past, cities with 10,000 or more inhabitants generally were defined as separate CCD's. When these cities annexed territory, CCD boundaries also had to be adjusted. For 1980, many of these CCD boundaries were revised to conform with census tract boundaries where tracts exist, and permanent physical features elsewhere, in an attempt to minimize future CCD boundary adjustments. CCD's which changed boundaries between 1970 and 1980 are noted in footnotes to table 4 of the PC80-1-A reports for States with CCD's.

CENSUS SUBAREA. A statistical subdivision of a "census area" or borough (county equivalent) in Alaska. Census subareas take the place of minor civil divisions (MCD's) or census county divisions (CCD's).

Historical comparability: In 1970, Alaska county equivalents were called "divisions," and some were subdivided further. Some of the census subareas used in the 1980 census approximate the 1970 divisions or their subdivisions.

CENSUS TRACT. A small statistical subdivision of a county. Tracts generally have stable boundaries. When census tracts are established, they are designed to be relatively homogeneous areas with respect to population characteristics, economic status, and living conditions. Tracts generally have between 2,500 and 8,000 residents. All standard metropolitan statistical areas (SMSA's) recognized for the 1980 census have census tracts. Most of these SMSA's are completely tracted, but seven SMSA's newly created as a result of the 1980 census include outlying counties which are not tracted. In addition, an estimated 3,000 census tracts have been established in 220 counties outside SMSA's. Five States and the District of Columbia are entirely tracted: Connecticut, Delaware, Hawaii, New Jersey, and Rhode Island. In all, there are over 43,300 census tracts for the 1980 census (including 465 in Puerto Rico).

Census tract boundaries are established cooperatively by local Census Statistical Areas Committees and the Census Bureau in accordance with guidelines that impose limitations on population size and specify the need for visible boundaries. Geographic shape and areal size of tracts are of relatively minor importance. Tract boundaries are established with the intention of being maintained over a long time so that statistical comparisons can be made from census to census. Census tracts observe county lines and cover all of the territory within each tracted county. Within a county, tract boundaries may be split by other geographic boundaries.

Tract numbers are always unique within a county, and, except for the New York SMSA, are also unique within an SMSA. All valid census tract numbers are in the range 0001 to 9899.99; a number between 9901 and 9989.99 denotes a block numbering area (BNA).

Census tract boundaries are shown on all detailed census maps, such as place maps and county maps. In addition, census tract outline

maps are being created for each SMSA and each tracted county outside SMSA's. Tract outline maps show only those streets and physical features which serve as census tract boundaries. In addition, the boundaries of places, MCD's/CCD's, counties, and States appear on tract outline maps.

Census tract data are presented in STF's 1A, 1B, 2A, 3A, and 4A, and in PHC80-2 Census Tracts reports. In STF 1A and 3A, tract data are presented in hierarchical sequence within place within MCD/CCD. In a case where a tract is split by place or MCD/CCD boundaries, the tape files will have summaries for each of its parts. To get data for the whole tract, it will be necessary to add up the components. In STF 1B, the situation is similar except that MCD boundaries are observed in only 20 States and Puerto Rico. (See figure 12, column 3.) MCD boundaries in the other 10 States with MCD's and CCD boundaries in the remaining 20 States are ignored. In the major summaries for census tracts--those in STF 2A and 4A and in PHC80-2 Census Tracts series--tract summaries observe the boundaries of places of 10,000 or more population. Separate summaries provide totals for split tracts.

Historical comparability: Census tracts are defined with an overall goal of census-to-census comparability. Some 1970 tracts have been subdivided due to increased population, but the new tracts can be recombined by the user for comparison with 1970 tracts. This affects about 8 percent of all 1970 tracts. Other changes have included combinations of two or more small 1970 tracts (less than 1 percent of all 1970 tracts) and adjustments to tract boundaries where old boundary features have disappeared or better boundaries (e.g., freeways) have come into being. In a few areas, local Census Statistical Areas Committees undertook extensive redefinition of census tracts.

Both the number of tracted counties and the number of census tracts increased by over 20 percent between 1970 and 1980. The reporting of data for split tracts has also increased. Whereas 1970 Census Tracts reports gave data for tract parts created when tracts were split by the boundaries of only those places with 25,000 or more population, 1980 reports observe boundaries of places as small as 10,000. 1980 STF's 2 and 4 present data for the components of split tracts, as well as for whole tracts, whereas their 1970 counterparts did not provide separate summaries for the components of split tracts.

CENTRAL BUSINESS DISTRICT (CBD). An area of very high land valuation characterized by a high concentration of retail businesses, service businesses, offices, theaters, and hotels, and by a high traffic flow. A CBD follows census tract boundaries, i.e., it consists of one or more whole census tracts. CBD's are identified only in central cities of SMSA's and other cities with a population of 50,000 or more, and are designated by local Census Statistical Areas Committees in consultation with the Census Bureau. However, some eligible cities have chosen not to participate in the CBD delineation program. CBD's generally do not extend beyond the boundaries of the city.

maps are being created for each SMSA and each tracted county outside SMSA's. Tract outline maps show only those streets and physical features which serve as census tract boundaries. In addition, the boundaries of places, MCD's/CCD's, counties, and States appear on tract outline maps.

Census tract data are presented in STF's 1A, 1B, 2A, 3A, and 4A, and in PHC80-2 Census Tracts reports. In STF 1A and 3A, tract data are presented in hierarchical sequence within place within MCD/CCD. In a case where a tract is split by place or MCD/CCD boundaries, the tape files will have summaries for each of its parts. To get data for the whole tract, it will be necessary to add up the components. In STF 1B, the situation is similar except that MCD boundaries are observed in only 20 States and Puerto Rico. (See figure 12, column 3.) MCD boundaries in the other 10 States with MCD's and CCD boundaries in the remaining 20 States are ignored. In the major summaries for census tracts--those in STF 2A and 4A and in PHC80-2 Census Tracts series--tract summaries observe the boundaries of places of 10,000 or more population. Separate summaries provide totals for split tracts.

Historical comparability: Census tracts are defined with an overall goal of census-to-census comparability. Some 1970 tracts have been subdivided due to increased population, but the new tracts can be recombined by the user for comparison with 1970 tracts. This affects about 8 percent of all 1970 tracts. Other changes have included combinations of two or more small 1970 tracts (less than 1 percent of all 1970 tracts) and adjustments to tract boundaries where old boundary features have disappeared or better boundaries (e.g., freeways) have come into being. In a few areas, local Census Statistical Areas Committees undertook extensive redefinition of census tracts.

Both the number of tracted counties and the number of census tracts increased by over 20 percent between 1970 and 1980. The reporting of data for split tracts has also increased. Whereas 1970 Census Tracts reports gave data for tract parts created when tracts were split by the boundaries of only those places with 25,000 or more population, 1980 reports observe boundaries of places as small as 10,000. 1980 STF's 2 and 4 present data for the components of split tracts, as well as for whole tracts, whereas their 1970 counterparts did not provide separate summaries for the components of split tracts.

CENTRAL BUSINESS DISTRICT (CBD). An area of very high land valuation characterized by a high concentration of retail businesses, service businesses, offices, theaters, and hotels, and by a high traffic flow. A CBD follows census tract boundaries, i.e., it consists of one or more whole census tracts. CBD's are identified only in central cities of SMSA's and other cities with a population of 50,000 or more, and are designated by local Census Statistical Areas Committees in consultation with the Census Bureau. However, some eligible cities have chosen not to participate in the CBD delineation program. CBD's generally do not extend beyond the boundaries of the city.

The CBD's now recognized were delineated for the 1977 Economic Censuses. The Bureau does not plan to prepare 1980 statistics for CBD's, but users may derive data by aggregating data for component census tracts or smaller areas. Records for such areas in the Geographic Identification Code Scheme report and on machine-readable 1980 files include a CBD code when the area is in a CBD.

Historical comparability: At the time of the 1970 census, CBD's were defined only in cites of 100,000 or more persons.

CENTRAL CITY. See STANDARD METROPOLITAN STATISTICAL AREA;
URBANIZED AREA

CHILDREN. See HOUSEHOLD RELATIONSHIP

CONDOMINIUM STATUS. A type of ownership of an apartment in a building--or a house in a development--where ownership of common areas is shared.

Condominium. Ownership in which the owner has an individual deed (and likely also an individual mortgage) on the unit, and also holds a common or joint ownership in all common areas, such as grounds, lobbies, and elevators. A condominium unit need not be occupied by the owner to be counted.

Noncondominium. All other types of ownership, including cooperatives where a share in a corporation with title to a multi-unit property entitles the owner to occupy a specific unit.

Limitations: In test survey taken before the census, an overstatement of condominiums was noted.

Historical comparability: In 1970, owner-occupied cooperative and condominium housing units were identified together. In 1980, only condominium units are identified, since cooperative units were extensively misreported in test surveys before the census. The 1980 item also includes vacant and renter-occupied units, not just owner-occupied units as in 1970.

COUNTY. The primary political and administrative subdivision of a State. In Louisiana, such divisions are called parishes. In Alaska 23 boroughs and "census areas" are treated as county equivalents for census purposes. Several cities (Baltimore, Maryland; St. Louis, Missouri; Carson City, Nevada; and 41 Virginia cities) are independent of any county organization, and thereby constitute primary divisions of their States and are treated the same as counties in census tabulations.

County boundaries are shown on most census maps. A 3-digit Federal Information Processing Standards (FIPS) county code identifies each county uniquely within State. Counties are numbered in alphabetic sequence, with independent cities numbered separately at the end of the list.

There are 3,215 counties and county equivalents (including 78 in Puerto Rico) recognized for the 1980 census. Tabulations for all counties appear in STF's 1 through 4, and in PC80-1-A, -B, and -C; HC80-1-A and -B; and PHC80-3 reports. Tabulations for counties of 50,000 or more inhabitants appear in STF 5.

Historical comparability: A number of changes have occurred to county boundaries since 1970. A new set of county equivalents (boroughs and census areas) has been defined for Alaska, and in some cases these county equivalents differ considerably from the census divisions recognized for 1970. In addition, there are minor changes in counties for South Dakota and Hawaii. In Virginia, county boundaries have changed as a result of the creation of new independent cities and annexations by independent cities. Most other changes represent minor adjustments of the boundaries between counties. Those counties which changed boundaries between 1970 and 1980 are noted in footnotes at the end of table 4 of the PC80-1-A report for each State.

COUNTY EQUIVALENT. See COUNTY

COUNTY SUBDIVISION. See CENSUS COUNTY DIVISION; CENSUS SUBAREA; MINOR CIVIL DIVISION

DIVISION. (CENSUS GEOGRAPHIC). A census geographic division is one of the nine groups of States which are subdivisions of the four census geographic regions of the United States. (See figure 13.) Census geographic divisions are identified by a 1-digit code which is also the first digit of the 2-digit census geographic code for each State in the division.

Historical comparability: Census divisions have remained unchanged since the 1910 census, except for the expansion of the Pacific Division to include Alaska and Hawaii.

ECONOMIC SUBREGION (ESR). A grouping of State Economic Areas (SEA's) which brings together those SEA's which are most closely related in terms of their economic and social characteristics. The areas were first defined following the 1950 census and updated after the 1960 census. In order to achieve such homogeneity, State boundaries are frequently crossed. The 510 SEA's are grouped into 121 ESR's. A 3-digit numeric code is assigned to each ESR. No data summaries will be prepared for ESR's, although the ESR code appears on the geographic records of the summary tape files.

Historical comparability: ESR boundaries have remained the same since 1970.

ESKIMO POPULATION. See RACE

EXTENDED CITY. See URBANIZED AREA

FAMILY. Two or more persons, including the householder, who are related by birth, marriage, or adoption and who live together as one

There are 3,215 counties and county equivalents (including 78 in Puerto Rico) recognized for the 1980 census. Tabulations for all counties appear in STF's 1 through 4, and in PC80-1-A, -B, and -C; HC80-1-A and -B; and PHC80-3 reports. Tabulations for counties of 50,000 or more inhabitants appear in STF 5.

Historical comparability: A number of changes have occurred to county boundaries since 1970. A new set of county equivalents (boroughs and census areas) has been defined for Alaska, and in some cases these county equivalents differ considerably from the census divisions recognized for 1970. In addition, there are minor changes in counties for South Dakota and Hawaii. In Virginia, county boundaries have changed as a result of the creation of new independent cities and annexations by independent cities. Most other changes represent minor adjustments of the boundaries between counties. Those counties which changed boundaries between 1970 and 1980 are noted in footnotes at the end of table 4 of the PC80-1-A report for each State.

COUNTY EQUIVALENT. See COUNTY

COUNTY SUBDIVISION. See CENSUS COUNTY DIVISION; CENSUS SUBAREA; MINOR CIVIL DIVISION

DIVISION. (CENSUS GEOGRAPHIC). A census geographic division is one of the nine groups of States which are subdivisions of the four census geographic regions of the United States. (See figure 13.) Census geographic divisions are identified by a 1-digit code which is also the first digit of the 2-digit census geographic code for each State in the division.

Historical comparability: Census divisions have remained unchanged since the 1910 census, except for the expansion of the Pacific Division to include Alaska and Hawaii.

ECONOMIC SUBREGION (ESR). A grouping of State Economic Areas (SEA's) which brings together those SEA's which are most closely related in terms of their economic and social characteristics. The areas were first defined following the 1950 census and updated after the 1960 census. In order to achieve such homogeneity, State boundaries are frequently crossed. The 510 SEA's are grouped into 121 ESR's. A 3-digit numeric code is assigned to each ESR. No data summaries will be prepared for ESR's, although the ESR code appears on the geographic records of the summary tape files.

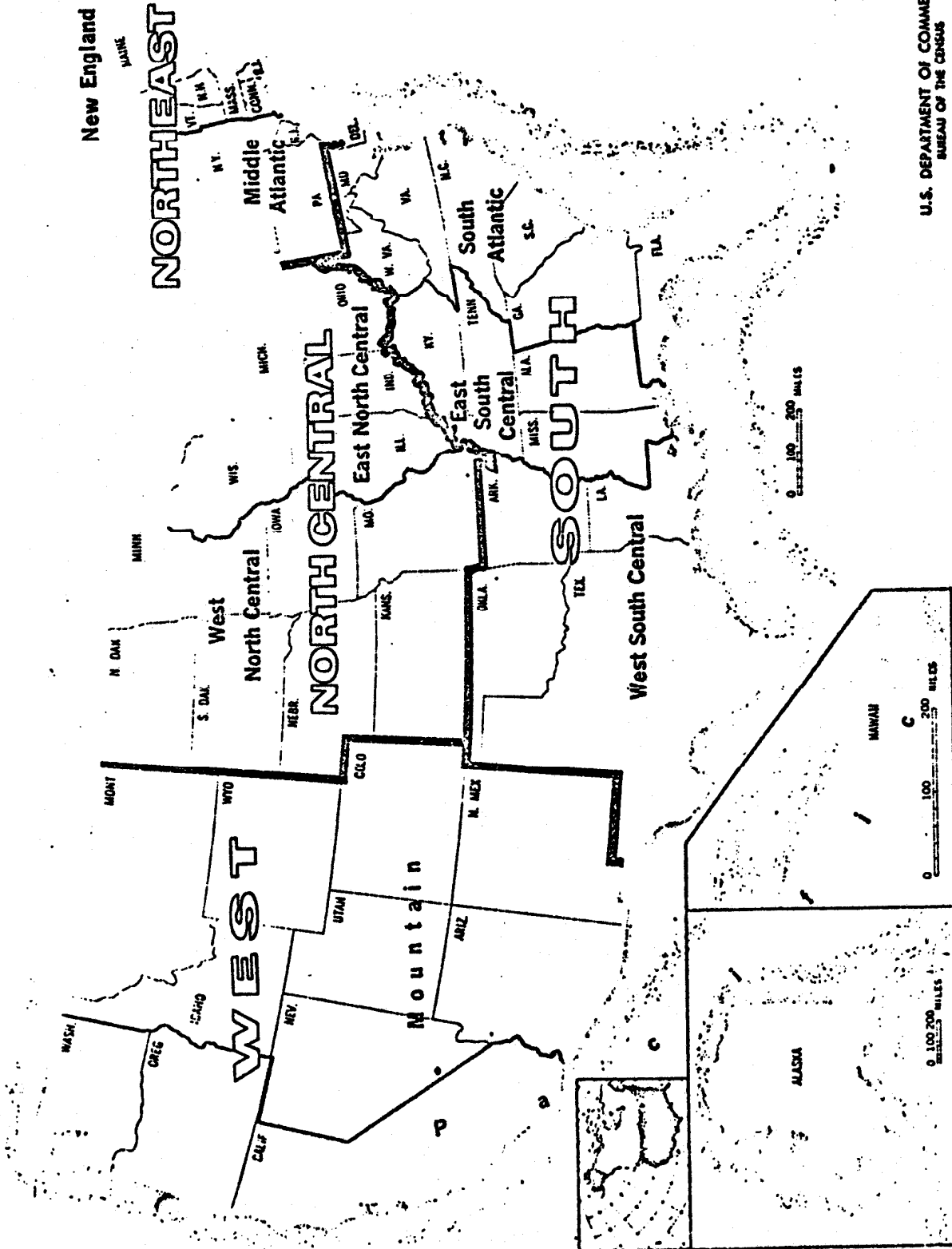
Historical comparability: ESR boundaries have remained the same since 1970.

ESKIMO POPULATION. See RACE

EXTENDED CITY. See URBANIZED AREA

FAMILY. Two or more persons, including the householder, who are related by birth, marriage, or adoption and who live together as one

Figure 13. Geographic Regions and Divisions of the United States



U.S. DEPARTMENT OF COMMERCE
BUREAU OF THE CENSUS

household; all such persons are considered as members of one family. (Persons not in families and not inmates of institutions are classified as unrelated individuals.) Families are defined using responses to the complete-count household relationship question.

If the son/daughter of the person or couple who maintains the household and the son's or daughter's spouse and/or children are members of the household, they are treated as part of the householder's family. A roomer/boarder and his/her spouse who are not related to the person or persons who maintain the household, or a resident employee and his/her spouse living in, are not counted as a family, but as individuals unrelated to the householder. Thus, a household can contain only one family for purposes of census tabulations.

A person maintaining a household alone, or with unrelated persons only, is regarded as a household but not as a family. Thus, some households do not contain a family.

(In certain Census Bureau surveys before 1980, families as defined here are referred to as "primary families." The term "secondary family" refers to a resident family unrelated to the householder, such as a roomer and his/her spouse. Tabulations of families from such surveys include secondary families.)

Historical comparability: The 1970 definition for family was similar to that used in 1980. In 1960, secondary families were separately identified.

FAMILY TYPE. Families are classified by type according to sex of the householder and the presence of relatives, based on questions on sex and household relationship asked on a complete-count basis.

Married-couple family. A family in which the householder and his/her spouse are enumerated as members of the same household.

Other family.

Male householder, no wife present. A family with a male householder and no spouse of householder present.

Female householder, no husband present. Family with a female householder and no spouse of householder present.

Historical comparability: The terminology for the family-type categories is new for 1980. The categories are reasonably compatible with the 1970 categories, "husband-wife families," "families with other male head," and "families with female head."

See also: FAMILY; HOUSEHOLD TYPE

GROUP QUARTERS, PERSONS IN. Persons in living arrangements, such as nursing homes or rooming houses, which are not households. Group quarters status was determined on a complete-count basis.

household; all such persons are considered as members of one family. (Persons not in families and not inmates of institutions are classified as unrelated individuals.) Families are defined using responses to the complete-count household relationship question.

If the son/daughter of the person or couple who maintains the household and the son's or daughter's spouse and/or children are members of the household, they are treated as part of the householder's family. A roomer/boarder and his/her spouse who are not related to the person or persons who maintain the household, or a resident employee and his/her spouse living in, are not counted as a family, but as individuals unrelated to the householder. Thus, a household can contain only one family for purposes of census tabulations.

A person maintaining a household alone, or with unrelated persons only, is regarded as a household but not as a family. Thus, some households do not contain a family.

(In certain Census Bureau surveys before 1980, families as defined here are referred to as "primary families." The term "secondary family" refers to a resident family unrelated to the householder, such as a roomer and his/her spouse. Tabulations of families from such surveys include secondary families.)

Historical comparability: The 1970 definition for family was similar to that used in 1980. In 1960, secondary families were separately identified.

FAMILY TYPE. Families are classified by type according to sex of the householder and the presence of relatives, based on questions on sex and household relationship asked on a complete-count basis.

Married-couple family. A family in which the householder and his/her spouse are enumerated as members of the same household.

Other family.

Male householder, no wife present. A family with a male householder and no spouse of householder present.

Female householder, no husband present. Family with a female householder and no spouse of householder present.

Historical comparability: The terminology for the family-type categories is new for 1980. The categories are reasonably compatible with the 1970 categories, "husband-wife families," "families with other male head," and "families with female head."

See also: FAMILY; HOUSEHOLD TYPE

GROUP QUARTERS, PERSONS IN. Persons in living arrangements, such as nursing homes or rooming houses, which are not households. Group quarters status was determined on a complete-count basis.

Two general categories of persons in group quarters are recognized.

Inmate of institution. A person under care or custody at the time of enumeration. Inmates are persons in such facilities as homes, schools, hospitals, or wards for the physically or mentally handicapped; persons in hospitals or wards for mental, tubercular, or chronic diseases; persons in homes for unmarried mothers or in nursing (convalescent and rest) homes for the aged and dependent, persons in orphanages; and persons in correctional institutions. These persons are enumerated as residents of an institution--regardless of their length of stay in the particular place. Some tabulations include data by major types of institutions (home for the aged, mental hospital, correctional institution, and other institutions).

Other persons in group quarters. A person living in noninstitutional group quarters. Noninstitutional group quarters have nine or more persons unrelated to the person in column 1 of the questionnaire, or ten or more unrelated persons, and include such living quarters as rooming and boarding houses, communes, workers' dormitories, and convents or monasteries.

Persons residing in certain other types of living arrangements are classified as living in noninstitutional group quarters, regardless of the number or relationship of people in the unit. These include persons residing in military barracks, on ships, in college dormitories or in sorority and fraternity houses; patients in short-term medical, maternity and surgical wards of hospitals who have no usual home elsewhere; live-in staff members of institutions and other group quarters, provided that their living arrangements do not meet the housing unit definition; and persons staying in missions, flophouses, Salvation Army shelters, railroad stations, etc.

Historical comparability: In 1970, the "other person in group quarters" was defined as a person in noninstitutional quarters with five or more persons unrelated to the head (rather than nine or more unrelated to the householder in 1980) or six or more unrelated persons altogether (as compared to ten or more in 1980).

See also: HOUSEHOLD

HISTORIC AREAS OF OKLAHOMA (EXCLUDING URBANIZED AREAS). The historic areas of Oklahoma consist of the former reservations which had legally established boundaries during the period 1900-1907. These reservations were dissolved during the two- to three-year period preceding the statehood of Oklahoma in 1907. The former reservation boundaries are used for planning purposes by tribes and the Federal government. In the census, the entire area encompassing the former reservations was identified (excluding urbanized areas 1/); individual former reservations were not identified separately.

1/ The parts inside urbanized areas were approximated in preparation for the 1980 census.

The historic areas of Oklahoma (excluding urbanized areas) were assigned a unique 3-digit code by the Bureau which appears in the reservation code field. Enumeration districts (ED's), block groups (BG's), and/or portions of BG's which comprise the historic areas (excluding urbanized areas) are designated with an "A" in the ED prefix field in tape files for Oklahoma.

Data summaries for the historic areas of Oklahoma (excluding urbanized areas) can be prepared by the addition of component ED and/or BG summaries from MARF, STF 1A, or STF 3A. Population and housing counts for the historic areas (excluding urbanized areas) are scheduled to be included in a supplementary report (PC80-S1 series). Also, a population subject report (PC80-2 series) featuring additional data on the historic areas (excluding urbanized areas) is planned.

Historical comparability: Historic areas of Oklahoma (excluding urbanized areas) were not identified in previous censuses.

HOMEOWNER VACANCY RATE. The number of year-round vacant units "for sale only" as a percent of the total homeowner inventory, i.e., all owner-occupied units and all year-round vacant units for sale only. Vacant units that are seasonal or held off the market are excluded.

See also: VACANCY STATUS

HOUSEHOLD. The person or persons occupying a housing unit. Counts of households, householders, and occupied-housing units are always identical in complete-count tabulations. In sample tables, the numbers may not always be the same because of differences in weighting sample data.

See also: HOUSEHOLD RELATIONSHIP; HOUSEHOLD TYPE; HOUSING UNIT

HOUSEHOLD, PERSONS IN. The number of persons living in the housing unit. All occupants are counted--not just those related to the householder, but also any lodgers, roomers, boarders, partners, wards, foster children, and resident employees who share the living quarters.

Figures for "persons in households" match those for "persons in units" in tabulations based on complete-count data. In sample tabulations, they may differ because of the weighting process. The phrase "persons in household" is used for population tabulations, "persons in unit" for housing items. "One-person households" and "persons living alone" are synonymous.

See also: FAMILY

HOUSEHOLD RELATIONSHIP. Relationship to the person in column 1 of the census questionnaire, ascertained from replies to a complete-count question.

The historic areas of Oklahoma (excluding urbanized areas) were assigned a unique 3-digit code by the Bureau which appears in the reservation code field. Enumeration districts (ED's), block groups (BG's), and/or portions of BG's which comprise the historic areas (excluding urbanized areas) are designated with an "A" in the ED prefix field in tape files for Oklahoma.

Data summaries for the historic areas of Oklahoma (excluding urbanized areas) can be prepared by the addition of component ED and/or BG summaries from MARF, STF 1A, or STF 3A. Population and housing counts for the historic areas (excluding urbanized areas) are scheduled to be included in a supplementary report (PC80-S1 series). Also, a population subject report (PC80-2 series) featuring additional data on the historic areas (excluding urbanized areas) is planned.

Historical comparability: Historic areas of Oklahoma (excluding urbanized areas) were not identified in previous censuses.

HOMEOWNER VACANCY RATE. The number of year-round vacant units "for sale only" as a percent of the total homeowner inventory, i.e., all owner-occupied units and all year-round vacant units for sale only. Vacant units that are seasonal or held off the market are excluded.

See also: VACANCY STATUS

HOUSEHOLD. The person or persons occupying a housing unit. Counts of households, householders, and occupied-housing units are always identical in complete-count tabulations. In sample tables, the numbers may not always be the same because of differences in weighting sample data.

See also: HOUSEHOLD RELATIONSHIP; HOUSEHOLD TYPE; HOUSING UNIT

HOUSEHOLD, PERSONS IN. The number of persons living in the housing unit. All occupants are counted--not just those related to the householder, but also any lodgers, roomers, boarders, partners, wards, foster children, and resident employees who share the living quarters.

Figures for "persons in households" match those for "persons in units" in tabulations based on complete-count data. In sample tabulations, they may differ because of the weighting process. The phrase "persons in household" is used for population tabulations, "persons in unit" for housing items. "One-person households" and "persons living alone" are synonymous.

See also: FAMILY

HOUSEHOLD RELATIONSHIP. Relationship to the person in column 1 of the census questionnaire, ascertained from replies to a complete-count question.

In household. Persons in the household include:

Householder. The person who was reported in column 1 on the questionnaire. This was to be the person or one of the persons in whose name the home was owned or rented. If there was no such person, any adult household member at least 15 years old who was not a roomer, boarder, or paid employee was to be reported in column 1. In complete-count tabulations, the number of householders is the same as the number of households or occupied housing units. In sample tabulations, the numbers may not always be the same because of differences in weighting sample data.

Family householder. A householder living with one or more persons related to him or her by birth, marriage, or adoption.

Nonfamily householder. A householder living alone or only with persons not related to him or her.

Spouse. For most tabulations, "spouse" is defined as the husband or wife of the householder, living with the householder. This category may include persons in common-law marriages as well as persons in formal marriages; it does not include a partner or roommate of the opposite sex. In complete-count tabulations, the number of spouses is the same as the number of married-couple families or married-couple family households. The number of spouses, however, is generally less than half of the number of "married persons with spouse present" in sample tabulations, since only spouses of householders are specifically identified as "spouse." Sample tabulations of the number of married persons with spouse present include subfamilies as well as married-couple families.

Child. A son, daughter, stepchild, or adopted child of the householder, regardless of the child's age or marital status. The category excludes sons-in-law, daughters-in-law, and foster children.

Own child. A never-married child under 18 years who is a son, daughter, stepchild, or adopted child of the householder. In certain tabulations, own children are further classified as living with two parents or with one parent only. Own children of the householder living with two parents are by definition found only in married-couple families.

Related child. An "own child" or any other family member (regardless of marital status) who is under 18 years, except the householder or spouse. Foster children are not included since they are not related to the householder.

Other relative. A household member related to the householder by birth, marriage, or adoption, but not included specifically in another relationship category. The scope of this category may differ from table to table, depending on what other relationship categories are included. In detailed tabulations (STF 2, STF 5, or PC80-1-D) the following categories may also be shown:

Parent. In complete-count tabulations, the father or mother of the householder, including a stepparent or adoptive parent. On sample basic records and microdata files, fathers- and mothers-in-law constitute a separate category coded from write-in responses under "other relative" on the questionnaire. One STF 5 and PC80-1-D tabulation includes both parents and parents-in-law in the same category.

Brother or sister. In complete-count tabulations, the brother or sister of the householder, including stepbrothers, stepsisters, and brothers and sisters by adoption. On sample basic records and microdata files, brothers- and sisters-in-law constitute a separate category coded from write-in responses. One STF 5 and PC80-1-D tabulation includes brothers- and sisters-in-law along with brothers and sisters in the same category.

Son- or daughter-in-law. Spouse of a son or daughter of the householder, coded from write-in responses.

Grandchild. Grandchild of the householder, coded from write-in responses.

Other. The following categories are separately coded in sample basic records and microdata files only: nephew/niece, grandparent, uncle/aunt, cousin, and "other."

Nonrelative. Any household member, including foster children, not related to the householder by birth, marriage, or adoption. The following categories are presented in certain more detailed tabulations.

Partner or Roommate. Nonrelative who lives together and shares expenses with the householder.

Roomer or boarder. Roomer, boarder, lodger, or relative of such; foster child or ward of the householder.

Paid employee. Nonrelative who is paid to provide household services, such as a maid, housekeeper or gardener.

Other relative. A household member related to the householder by birth, marriage, or adoption, but not included specifically in another relationship category. The scope of this category may differ from table to table, depending on what other relationship categories are included. In detailed tabulations (STF 2, STF 5, or PC80-1-D) the following categories may also be shown:

Parent. In complete-count tabulations, the father or mother of the householder, including a stepparent or adoptive parent. On sample basic records and microdata files, fathers- and mothers-in-law constitute a separate category coded from write-in responses under "other relative" on the questionnaire. One STF 5 and PC80-1-D tabulation includes both parents and parents-in-law in the same category.

Brother or sister. In complete-count tabulations, the brother or sister of the householder, including stepbrothers, stepsisters, and brothers and sisters by adoption. On sample basic records and microdata files, brothers- and sisters-in-law constitute a separate category coded from write-in responses. One STF 5 and PC80-1-D tabulation includes brothers- and sisters-in-law along with brothers and sisters in the same category.

Son- or daughter-in-law. Spouse of a son or daughter of the householder, coded from write-in responses.

Grandchild. Grandchild of the householder, coded from write-in responses.

Other. The following categories are separately coded in sample basic records and microdata files only: nephew/niece, grandparent, uncle/aunt, cousin, and "other."

Nonrelative. Any household member, including foster children, not related to the householder by birth, marriage, or adoption. The following categories are presented in certain more detailed tabulations.

Partner or Roommate. Nonrelative who lives together and shares expenses with the householder.

Roomer or boarder. Roomer, boarder, lodger, or relative of such; foster child or ward of the householder.

Paid employee. Nonrelative who is paid to provide household services, such as a maid, housekeeper or gardener.

Other nonrelative. Nonrelative who cannot be described by the above categories, including a person who is related to a partner or roommate or to a paid employee.

Inmate of institution and other person in group quarters. (Treated as categories of household relationship for purposes of tabulation. For definitions, see Group Quarters, Persons In.) Persons in group quarters are excluded from counts of "persons in household" or "persons in unit."

Responses to the household relationship item were also used in defining families (see Family; Family Type; Household Type). Tabulations frequently report relationship for persons in family households separately from persons in nonfamily households.

Historical comparability: The question was revised from 1970 to replace the "head of household" category with a format using a reference person, i.e., the "person in column 1." The 1980 householders differ from 1970 household heads primarily where the wife in a married-couple family is listed as the "person in column 1." In 1970, the husband always was designated the "head" of such a family. In 1980 tabulations, the substitution of one spouse for the other as the reference person may affect certain of the classifications, such as "parent" or "brother or sister," within the "other relative" grouping. The person in whose name the house or apartment is owned or rented may in a few cases differ from the person considered by other household members as the "head," but this is expected to affect relatively few households.

The 1970 questionnaire category "other relative of head" was replaced by three categories, "brother/sister," "father/mother," and "other relative." Since the category "patient or inmate" is marked only by census enumerators, it was moved to the bottom of the form in a space reserved "for census use only." New nonrelative categories include "partner, roommate" and "paid employee." The former question asking relationship to head of family or household was asked from 1880 to 1970.

See also: GROUP QUARTERS, PERSONS IN; FAMILY; FAMILY TYPE; HOUSEHOLD TYPE

HOUSEHOLD TYPE. Households are classified by type according to sex of the householder and the presence of relatives, based on questions asked on sex and household relationship.

This item was determined on a complete-count basis.

Family household. A household including a family. (See Family.) A family household may also include nonrelatives living with the family. The following subcategories are frequently provided: married-couple family; family with male householder, no wife present; and family with female householder, no husband present. (See Family Type.)

Nonfamily household. A household consisting of a person living alone or of a householder living with persons not related to him or her.

Historical comparability: In 1970, nonfamily households were termed primary individual households; a primary individual being a person living alone or the head of a household in which no relatives of the head were present.

See also: FAMILY; FAMILY TYPE; UNRELATED INDIVIDUAL

HOUSING UNIT. A house, apartment, mobile home or trailer, group of rooms, or single room occupied or intended for occupancy as a separate living quarters. Separate living quarters are those in which the occupants do not live and eat with any other person in the structure and which have direct access from the outside of the building or through a common hall.

The occupants of a housing unit may be a single family, one person living alone, two or more families living together, or any other group of related or unrelated persons who share living arrangements (except as described in the definition for Persons In Group Quarters). For vacant units, enumerators apply the criteria of separateness and direct access wherever possible to the likely use by intended occupants, or otherwise to the use by previous occupants. Both occupied and vacant housing units are included in the housing inventory, except that recreational vehicles, tents, caves, boats, railroad cars, and the like are included only if they are occupied as someone's usual place of residence.

Historical comparability: The first Census of Housing in 1940 established the "dwelling unit" concept. Although the term became "housing unit" and the definition has been modified slightly in each succeeding census, the 1980 definition is essentially comparable to previous censuses. In 1970, the definition of a housing unit stipulated that the occupants live and eat separately and have either direct access or complete kitchen facilities. For 1980, direct access is required; the alternative of complete kitchen facilities has been dropped. Excluded in 1970, vacant mobile homes are included in the 1980 housing inventory if intended for occupancy where they stand. Also in 1970, units with six or more unrelated persons living together were classified as group quarters; for 1980 that requirement was raised to ten or more unrelated persons.

See also: OCCUPANCY STATUS; TENURE; UNITS AT ADDRESS; YEAR-ROUND ROUND HOUSING UNITS; HOUSING UNITS

INMATE OF INSTITUTION. See GROUP QUARTERS, PERSONS IN

MARITAL STATUS. All persons were asked whether they were "now married," "widowed," "divorced," "separated," or "never married." Marital status data are tabulated only for persons 15 years old and over. This item was asked on a complete-count basis.

Couples who live together (unmarried persons, persons in common-law marriages, etc.) were allowed to report the marital status they considered the most appropriate.

Single. All persons who have never been married, including persons whose only marriage was annulled.

Historical comparability: In 1970, nonfamily households were termed primary individual households; a primary individual being a person living alone or the head of a household in which no relatives of the head were present.

See also: FAMILY; FAMILY TYPE; UNRELATED INDIVIDUAL

HOUSING UNIT. A house, apartment, mobile home or trailer, group of rooms, or single room occupied or intended for occupancy as a separate living quarters. Separate living quarters are those in which the occupants do not live and eat with any other person in the structure and which have direct access from the outside of the building or through a common hall.

The occupants of a housing unit may be a single family, one person living alone, two or more families living together, or any other group of related or unrelated persons who share living arrangements (except as described in the definition for Persons In Group Quarters). For vacant units, enumerators apply the criteria of separateness and direct access wherever possible to the likely use by intended occupants, or otherwise to the use by previous occupants. Both occupied and vacant housing units are included in the housing inventory, except that recreational vehicles, tents, caves, boats, railroad cars, and the like are included only if they are occupied as someone's usual place of residence.

Historical comparability: The first Census of Housing in 1940 established the "dwelling unit" concept. Although the term became "housing unit" and the definition has been modified slightly in each succeeding census, the 1980 definition is essentially comparable to previous censuses. In 1970, the definition of a housing unit stipulated that the occupants live and eat separately and have either direct access or complete kitchen facilities. For 1980, direct access is required; the alternative of complete kitchen facilities has been dropped. Excluded in 1970, vacant mobile homes are included in the 1980 housing inventory if intended for occupancy where they stand. Also in 1970, units with six or more unrelated persons living together were classified as group quarters; for 1980 that requirement was raised to ten or more unrelated persons.

See also: OCCUPANCY STATUS; TENURE; UNITS AT ADDRESS; YEAR-ROUND ROUND HOUSING UNITS; HOUSING UNITS

INMATE OF INSTITUTION. See GROUP QUARTERS, PERSONS IN

MARITAL STATUS. All persons were asked whether they were "now married," "widowed," "divorced," "separated," or "never married." Marital status data are tabulated only for persons 15 years old and over. This item was asked on a complete-count basis.

Couples who live together (unmarried persons, persons in common-law marriages, etc.) were allowed to report the marital status they considered the most appropriate.

Single. All persons who have never been married, including persons whose only marriage was annulled.

Ever married. Persons married at the time of enumeration, including those separated, plus widowed or divorced persons.

Now Married, except separated. Persons whose current marriage has not ended through widowhood, divorce, or separation (regardless of previous marital history). The category may also include couples who live together or persons in common-law marriages if they consider this category the most appropriate. In certain tabulations based on sample data, currently married persons are further classified as "spouse present" or "spouse absent." See below.

Separated. Persons legally separated or otherwise absent from their spouse because of marital discord. Included are persons who have been deserted or who have parted because they no longer want to live together but who have not obtained a divorce. Separated includes persons with a limited divorce.

Widowed. Widows and widowers who have not remarried.

Divorced. Includes persons who are legally divorced and who have not remarried.

In selected sample tabulations, data for married and separated persons are reorganized and combined with information on the presence of the spouse in the same household:

Now Married. All persons whose current marriage has not ended by widowhood or divorce. Includes persons categorized as separated above.

Spouse present. Married persons whose wife or husband was enumerated as a member of the same household, including those whose spouse may have been temporarily absent for such reasons as travel or hospitalization.

Spouse absent. Married persons whose wife or husband was not enumerated as a member of the same household, and all married persons living in group quarters.

Separated. Defined above.

Spouse absent, other. Married persons whose spouse was not enumerated as a member of the same household, excluding separated. Included are those whose spouse was employed and living away from home, absent in the Armed Forces, or an inmate of an institution.

Differences between the number of married males and the number of married females arise from the fact that some husbands and wives have their usual residences in different areas, and, in sample tabulations, from different weights applied to the data. Any

differences between "now married, spouse present" males and females are due solely to sample weighting; by definition the numbers should be the same.

Historical comparability: The 1980 definition of "now married" is comparable to the definition of the term "married" as used in publications of data from prior censuses. For 1980, marital status is tabulated for persons 15 years old and over, a change from the period 1950-1970 when marital status was tabulated for persons 14 years old and over. A marital status question has been asked in every census since 1880.

MINOR CIVIL DIVISION (MCD). A primary political and administrative subdivision of a county. MCD's are most frequently known as townships, but in some States they include towns, magisterial districts, and similar areas. A few counties have some territory not organized into MCD's; such "unorganized territory" is treated as one or more MCD's for census purposes.

MCD's are used for census purposes in 29 States (see figure 12, column 2). In 20 of the remaining States, CCD's are used in lieu of MCD's, and in Alaska, census subareas are used. In the District of Columbia, quadrants are used. In Puerto Rico, ciudades, pueblos, and barrios are used.

The Census Bureau has assigned each MCD, alphabetically sequenced within county, an incremental, unique 3-digit numeric code. In addition, MCD's in 11 States have a 4-digit "MCD sequence number" which allows MCD's to be sorted into alphabetical sequence within a State.

MCD boundaries are represented on all detailed census maps. In addition, MCD outlines appear on small-scale maps published in PC80-1-A and -B and HC80-1-A reports and in conjunction with the PHC80-2 series. There are about 26,000 MCD's defined for the 1980 census.

Statistics for all MCD's appear in STF's 1A, 2B, 3A, and (under tentative plans) 4B, and in PC80-1-A and -B, and HC80-1-A reports. In 20 States (specified in column 3 of figure 12), many MCD's serve as functioning general-purpose governments, and these active MCD's are included in PHC80-3 Summary Statistics for Governmental Units. All MCD's in block numbered areas of these States are included in PHC80-1 Block Statistics microfiche series and STF 1B. Finally, in 11 States (all 9 States in the Northeast region, plus Michigan and Wisconsin), MCD data are published in a manner parallel to that of places of the same population size in tables of PC80-1-B and -C, and HC80-1-A and -B. (See figure 12, column 4.)

Historical comparability: CCD's were used in North Dakota in 1970, but for 1980 that State returned to the use of its townships. A number of MCD's in other States have changed boundaries. Changes have resulted from municipal annexations, mergers or dissolutions of MCD's, and other causes. There are seven States where MCD boundaries have changed substantially: Arkansas, Louisiana, Maryland,

differences between "now married, spouse present" males and females are due solely to sample weighting; by definition the numbers should be the same.

Historical comparability: The 1980 definition of "now married" is comparable to the definition of the term "married" as used in publications of data from prior censuses. For 1980, marital status is tabulated for persons 15 years old and over, a change from the period 1950-1970 when marital status was tabulated for persons 14 years old and over. A marital status question has been asked in every census since 1880.

MINOR CIVIL DIVISION (MCD). A primary political and administrative subdivision of a county. MCD's are most frequently known as townships, but in some States they include towns, magisterial districts, and similar areas. A few counties have some territory not organized into MCD's; such "unorganized territory" is treated as one or more MCD's for census purposes.

MCD's are used for census purposes in 29 States (see figure 12, column 2). In 20 of the remaining States, CCD's are used in lieu of MCD's, and in Alaska, census subareas are used. In the District of Columbia, quadrants are used. In Puerto Rico, ciudades, pueblos, and barrios are used.

The Census Bureau has assigned each MCD, alphabetically sequenced within county, an incremental, unique 3-digit numeric code. In addition, MCD's in 11 States have a 4-digit "MCD sequence number" which allows MCD's to be sorted into alphabetical sequence within a State.

MCD boundaries are represented on all detailed census maps. In addition, MCD outlines appear on small-scale maps published in PC80-1-A and -B and HC80-1-A reports and in conjunction with the PHC80-2 series. There are about 26,000 MCD's defined for the 1980 census.

Statistics for all MCD's appear in STF's 1A, 2B, 3A, and (under tentative plans) 4B, and in PC80-1-A and -B, and HC80-1-A reports. In 20 States (specified in column 3 of figure 12), many MCD's serve as functioning general-purpose governments, and these active MCD's are included in PHC80-3 Summary Statistics for Governmental Units. All MCD's in block numbered areas of these States are included in PHC80-1 Block Statistics microfiche series and STF 1B. Finally, in 11 States (all 9 States in the Northeast region, plus Michigan and Wisconsin), MCD data are published in a manner parallel to that of places of the same population size in tables of PC80-1-B and -C, and HC80-1-A and -B. (See figure 12, column 4.)

Historical comparability: CCD's were used in North Dakota in 1970, but for 1980 that State returned to the use of its townships. A number of MCD's in other States have changed boundaries. Changes have resulted from municipal annexations, mergers or dissolutions of MCD's, and other causes. There are seven States where MCD boundaries have changed substantially: Arkansas, Louisiana, Maryland,

Mississippi, Nebraska, Virginia, and West Virginia. MCD's which changed boundaries between 1970 and 1980 are noted in footnotes to table 4 of the PC80-1-A reports for States with MCD's.

MUNICIPIO. See PUERTO RICO AND OUTLYING AREAS

OCCUPANCY STATUS. The classification of all housing units as either occupied or vacant.

Occupied. The classification of a housing unit with a person or persons living in it as a usual residence when enumerated--or only temporarily absent, for example, on vacation. A household consists of all the persons who occupy a housing unit. If all the persons staying in the unit have their usual place of residence elsewhere, the unit is classified as vacant. Therefore, counts of households and occupied housing units should match--although complete counts may differ slightly from sample data.

Vacant. The classification of a housing unit with no one living in it at the time of enumeration, unless its occupants are only temporarily absent. If, at the time of enumeration, the unit is temporarily occupied entirely by persons who have a usual residence elsewhere, it is also classified as vacant.

- Historical comparability: Similar data have been collected since 1940.

See also: VACANCY STATUS

OTHER RACES. See RACE

OUTLYING AREA. See PUERTO RICO AND OUTLYING AREAS

PACIFIC ISLANDER POPULATION. See RACE

PARISH (IN LOUISIANA). See COUNTY

PERSON IN COLUMN 1. See HOUSEHOLD RELATIONSHIP: HOUSEHOLDER

PERSONS PER ROOM. A derived measure obtained by dividing the number of persons in each occupied housing unit by the number of rooms in the unit. The figures shown refer, therefore, to the number of housing units having the specified ratio of persons per room. For example, the number of units with 1.01 or more persons per room is the number of units occupied by more persons than there are separate rooms.

See also: ROOMS

PLACE. A concentration of population which may or may not have legally prescribed limits, powers, or functions. Most of the places identified in the 1980 census are incorporated as cities, towns, villages, or boroughs. In addition, census designated places (called

"unincorporated places" in earlier censuses) are delineated for 1980 census tabulations. There are about 23,000 places recorded in the 1980 census. Places do not cross State boundaries.

Incorporated place. A political unit incorporated as a city, borough (excluding Alaska and New York), village, or town (excluding the New England States, New York, and Wisconsin). In most States, incorporated places are subdivisions of the MCD or CCD in which they are located; for example, a village located within and legally part of a township. In some States, incorporated places are independent of surrounding townships or towns and therefore are also treated as MCD's. In a few States, the pattern is mixed. Almost 4,000 incorporated places cross MCD/CCD and/or county boundaries.

There are about 20,000 incorporated places recognized in the 1980 census.

Census designated place (CDP). A densely settled population center without legally defined corporate limits or corporate powers or functions. Each CDP has a definite residential nucleus with a dense, city-type street pattern, and ideally should have an overall population density of at least 1,000 persons per square mile. In addition, a CDP is a community that can be identified locally by place name. Boundaries of CDP's are drawn by the Census Bureau, in cooperation with State and local agencies, to include, insofar as possible, all the closely settled area. In the 1980 census, statistics are tabulated for each CDP with 5,000 inhabitants or more if located in an urbanized area (UA) with a central city of 50,000 or more and for each CDP of 1,000 inhabitants or more if in a UA with no central city of 50,000 or more. Some CDP's--notably in the Northeast--coincide with MCD's. On STF's these are treated as both places and MCD's, but in printed reports they are shown only in MCD tables to avoid duplication. Outside of UA's, statistics are tabulated in 48 States and Puerto Rico for CDP's of 1,000 or more, in Hawaii for CDP's of 300 or more, and in Alaska for CDP's of 25 or more.

There are approximately 3,400 CDP's recognized in the 1980 census.

Incorporated place and CDP boundaries are shown on all detailed census maps. For tracted areas, boundaries of all places are shown on census tract outline maps. County subdivision maps, at still smaller scale, also show boundaries for all places.

A 4-digit numeric code is assigned by the Census Bureau to each place in alphabetic sequence within State. "Place description" codes will also generally accompany place records. These codes indicate whether a place is incorporated, as well as represent certain other information about the place.

"unincorporated places" in earlier censuses) are delineated for 1980 census tabulations. There are about 23,000 places recorded in the 1980 census. Places do not cross State boundaries.

Incorporated place. A political unit incorporated as a city, borough (excluding Alaska and New York), village, or town (excluding the New England States, New York, and Wisconsin). In most States, incorporated places are subdivisions of the MCD or CCD in which they are located; for example, a village located within and legally part of a township. In some States, incorporated places are independent of surrounding townships or towns and therefore are also treated as MCD's. In a few States, the pattern is mixed. Almost 4,000 incorporated places cross MCD/CCD and/or county boundaries.

There are about 20,000 incorporated places recognized in the 1980 census.

Census designated place (CDP). A densely settled population center without legally defined corporate limits or corporate powers or functions. Each CDP has a definite residential nucleus with a dense, city-type street pattern, and ideally should have an overall population density of at least 1,000 persons per square mile. In addition, a CDP is a community that can be identified locally by place name. Boundaries of CDP's are drawn by the Census Bureau, in cooperation with State and local agencies, to include, insofar as possible, all the closely settled area. In the 1980 census, statistics are tabulated for each CDP with 5,000 inhabitants or more if located in an urbanized area (UA) with a central city of 50,000 or more and for each CDP of 1,000 inhabitants or more if in a UA with no central city of 50,000 or more. Some CDP's--notably in the Northeast--coincide with MCD's. On STF's these are treated as both places and MCD's, but in printed reports they are shown only in MCD tables to avoid duplication. Outside of UA's, statistics are tabulated in 48 States and Puerto Rico for CDP's of 1,000 or more, in Hawaii for CDP's of 300 or more, and in Alaska for CDP's of 25 or more.

There are approximately 3,400 CDP's recognized in the 1980 census.

Incorporated place and CDP boundaries are shown on all detailed census maps. For tracted areas, boundaries of all places are shown on census tract outline maps. County subdivision maps, at still smaller scale, also show boundaries for all places.

A 4-digit numeric code is assigned by the Census Bureau to each place in alphabetic sequence within State. "Place description" codes will also generally accompany place records. These codes indicate whether a place is incorporated, as well as represent certain other information about the place.

Data are summarized for all places in STF's 1A and 3A and PC80-1-A reports. For places with 1,000 or more inhabitants, data are summarized in STF 2B, and PC80-1-B and HC80-1-B reports. For places with 2,500 or more, data are summarized in STF 4B, PC80-1-C, and HC80-1-B reports. In PHC80-3 reports, data are given for all incorporated places. In PHC80-2 Census Tracts reports and STF's 2A and 4A, summaries are presented only for places with 10,000 or more inhabitants located in tracted areas. Very detailed data are presented for all places which are central cities of SMSA's in PC80-1-D reports, and places with 50,000 or more inhabitants in HC80-2 reports. STF 5 also provides detailed data for places of 50,000 or more.

The files and reports which sequence geographic units in hierarchical fashion must account for the fact that places may cross the boundaries of counties and MCD's/CCD's. Such reports and tapes, therefore, provide summaries for the various parts of places created when places are split by the boundaries of higher-level areas recognized in the hierarchy. Specifically, place parts within county and MCD/CCD are presented in STF 1A and 3A, and PC80-1-A. Place parts within county and MCD are presented for 20 specified States and Puerto Rico in STF 1B and PHC80-1 Block Statistics reports, but the PHC80-1 reports include only places which have data collected for blocks. In the remaining 30 States and the District of Columbia, STF 1B and PHC80-1 reports subdivide places when split by county boundaries, but do not observe MCD or CCD boundaries.

Historical comparability: Sixty-eight percent of all incorporated places of 2,500 or more made changes in their boundaries between 1970 and January 1, 1980, which is the reference date for boundaries in the 1980 census. In the 1970 census, ED boundaries were drawn so as to allow a user to aggregate 1970 data for each city of 2,000 or more inhabitants according to 1960 boundaries. There will not be a corresponding capability in the 1980 census.

In the 1970 and earlier censuses, CDP's were referred to as "unincorporated places." The name was changed to make it more explicit that such places are defined for census purposes, and to avoid confusion in States where many "unincorporated places" are located within legally "incorporated" towns or townships. Many CDP's have been redefined since 1970. Incorporated places which were newly incorporated or which changed boundaries between 1970 and 1980 are listed in footnotes to table 4 of PC80-1-A.

PLUMBING FACILITIES. Presence of toilet facilities, bathing facilities, and piped water, ascertained for occupied and vacant housing units.

Complete plumbing for exclusive use. Piped hot and cold water, a flush toilet, and a bathtub or shower for exclusive use by household members. All facilities must be in the living quarters, but need not be in the same room. Hot water need not be available continuously. A privy or chemical toilet is not

counted as a flush toilet. A bathtub or shower is counted only if it is connected to piped running water.

Lacking complete plumbing for exclusive use.

Complete plumbing facilities, but also used by another household. All facilities present, but with some or all of the plumbing facilities also regularly used by someone who is not a member of the household. This category also applies if the future occupants of living quarters now vacant would be expected to share the facilities.

Some but not all plumbing facilities. Units with one or two but not all three of these: hot and cold piped water, flush toilet, and bathtub or shower.

No plumbing facilities.

Historical comparability. Data on plumbing facilities have been collected since 1940. In 1970, there were separate questions on presence of hot and cold running water, a flush toilet, and a bathtub or shower. The questions were combined in 1980. In 1980 complete facilities must not only be in the building, as in 1970, but also inside the housing unit.

PUERTO RICO AND OUTLYING AREAS. In addition to the United States, the decennial census covers the Commonwealth of Puerto Rico and the outlying areas, including American Samoa, Guam, the Trust Territory of the Pacific Islands (including the Northern Mariana Islands, which was legally part of the Trust Territory in 1980), the Virgin Islands, and certain small islands over which the United States exercises sovereignty or jurisdiction. Questionnaire design and the questions asked were developed for Puerto Rico and each outlying area to accommodate local conditions. In the case of some small or military-occupied islands, enumerations were not conducted; only population counts obtained from U.S. Government records are published.

The geographic subareas for which statistics are reported vary. Some of those noted below are defined in this glossary; others will be defined in 1980 census reports for the areas.

American Samoa: villages, district subdivisions, districts, and islands.

Guam: census designated places and election districts.

Puerto Rico: blocks; ED's and BG's; census tracts and block numbering areas; zona urbanas and aldeas; subbarrios; barrios, ciudades, and pueblos; municipios; and SMSA's and SCSA.

Northern Mariana Islands and the remainder of the Trust Territory of the Pacific Islands: census designated places, municipal

counted as a flush toilet. A bathtub or shower is counted only if it is connected to piped running water.

Lacking complete plumbing for exclusive use.

Complete plumbing facilities, but also used by another household. All facilities present, but with some or all of the plumbing facilities also regularly used by someone who is not a member of the household. This category also applies if the future occupants of living quarters now vacant would be expected to share the facilities.

Some but not all plumbing facilities. Units with one or two but not all three of these: hot and cold piped water, flush toilet, and bathtub or shower.

No plumbing facilities.

Historical comparability. Data on plumbing facilities have been collected since 1940. In 1970, there were separate questions on presence of hot and cold running water, a flush toilet, and a bathtub or shower. The questions were combined in 1980. In 1980 complete facilities must not only be in the building, as in 1970, but also inside the housing unit.

PUERTO RICO AND OUTLYING AREAS. In addition to the United States, the decennial census covers the Commonwealth of Puerto Rico and the outlying areas, including American Samoa, Guam, the Trust Territory of the Pacific Islands (including the Northern Mariana Islands, which was legally part of the Trust Territory in 1980), the Virgin Islands, and certain small islands over which the United States exercises sovereignty or jurisdiction. Questionnaire design and the questions asked were developed for Puerto Rico and each outlying area to accommodate local conditions. In the case of some small or military-occupied islands, enumerations were not conducted; only population counts obtained from U.S. Government records are published.

The geographic subareas for which statistics are reported vary. Some of those noted below are defined in this glossary; others will be defined in 1980 census reports for the areas.

American Samoa: villages, district subdivisions, districts, and islands.

Guam: census designated places and election districts.

Puerto Rico: blocks; ED's and BG's; census tracts and block numbering areas; zona urbanas and aldeas; subbarrios; barrios, ciudades, and pueblos; municipios; and SMSA's and SCSA.

Northern Mariana Islands and the remainder of the Trust Territory of the Pacific Islands: census designated places, municipal

districts, municipalities and islands, one unorganized territory, and administrative districts.

Virgin Islands: places, census subdistricts, and islands.

Other islands: no subdivisions.

Data for Puerto Rico and its subdivisions will appear in reports and tapes in generally the same pattern as for States and their subdivisions. Data for outlying areas will appear in 1980 Census of Population, Volume 1, and Census of Housing, Volume 1 reports. Data will be available on computer tape only by special arrangement.

Historical comparability: The Canal Zone was not included in the 1980 census because it was no longer under U.S. jurisdiction.

RACE. All persons were asked to identify themselves according to the following race categories on the 1980 questionnaire: White, Black or Negro, American Indian, Eskimo, Aleut, Japanese, Chinese, Filipino, Korean, Asian Indian, Vietnamese, Hawaiian, Guamanian, Samoan, and "other." The "other" category includes Malayan, Polynesian, Thai, and other groups not included in the specific categories listed on the questionnaire.

Counts of the population by race in complete-count tabulations are provisional. Final counts for race will be determined after the sample data have been processed. The sample counts will first appear on tape in STF 3 and in print in Characteristics of the Population, General Social and Economic Characteristics, PC80-1-C reports.

The concept of race as used by the Census Bureau reflects self-identification by respondents; it does not denote any clear-cut scientific definition of biological stock. Since the 1980 census obtained information on race through self-enumeration, the data represent self-classification by people according to the race with which they identify themselves. For persons with parents of different races who could not provide a single response to the race question, the race of the person's mother was used; however, if a single response could not be provided for the person's mother, the first race reported by the person was used.

Limited edit and review operations were performed during the complete-count operations; write-in responses were reviewed in an attempt to classify entries to specific categories, where appropriate. For instance, if the "other" circle was marked with a write-in entry "Caucasian," then the response was recoded as White. (Additional examples are noted below.) However, all such cases were not identified in the complete-count processing. During the processing of sample questionnaires, a more thorough review and additional editing will be done to resolve inconsistent or incomplete responses. Also, during the processing of sampling questionnaires, write-in entries for the "Other" category will be assigned specific codes, which is included on the basic person's record in the census detailed tape files.

Asian and Pacific Islander write-in entries, such as Indo-Chinese, Cambodian, or Polynesian, included in the "Other" category during 100-percent processing, are collectively tabulated and shown as "Other Asian and Pacific Islander" in the census sample tabulations; this group, "Other Asian and Pacific Islanders," will be included in the broader Asian and Pacific Islander category in all sample tabulations by race. This shift of "Other Asian and Pacific Islander" entries out of the "Other" races category in sample tabulations and the recoding of write-in entries in the "Other" category to specific categories where appropriate will affect the comparability between complete-count and sample data for some groups.

White. Persons who indicated their race as White, as well as persons who did not classify themselves in one of the specific race categories listed on the questionnaire but entered a response such as Canadian, German, Italian, Lebanese, or Polish. (Persons who did not classify themselves in one of the specified race categories but wrote in entries such as Cuban, Puerto Rican, Mexican, or Dominican were included in the "other" race category; in the 1970 census most of these persons were included in the "White" category.)

Black. Persons who indicated their race as Black or Negro, as well as persons who did not classify themselves in one of the specific race categories, but reported entries such as African, Black Puerto Rican, Creole, Jamaican, Nigerian, Trinidadian, or West Indian.

American Indian, Eskimo, and Aleut:

American Indian. Persons who indicated their race as "Indian (American)" or who did not indicate a specific race category but reported the name of an Indian tribe.

Eskimo. Persons who indicated their race as "Eskimo."

Aleut. Persons who indicated their race as "Aleut."

Asian and Pacific Islander. In complete-count tabulations, includes all of the groups listed below except "Other Asian and Pacific Islander." In sample tabulations, it includes all of the groups listed below.

Japanese. Persons who indicated their race as Japanese, as well as persons who did not classify themselves in one of the specific race categories, but entered a response such as Nipponese or Japanese American.

Chinese. Persons who indicated their race as Chinese, as well as persons who did not classify themselves in one of the specific race categories, but reported entries such as Cantonese, Formosan, Taiwanese, or Tibetan.

Asian and Pacific Islander write-in entries, such as Indo-Chinese, Cambodian, or Polynesian, included in the "Other" category during 100-percent processing, are collectively tabulated and shown as "Other Asian and Pacific Islander" in the census sample tabulations; this group, "Other Asian and Pacific Islanders," will be included in the broader Asian and Pacific Islander category in all sample tabulations by race. This shift of "Other Asian and Pacific Islander" entries out of the "Other" races category in sample tabulations and the recoding of write-in entries in the "Other" category to specific categories where appropriate will affect the comparability between complete-count and sample data for some groups.

White. Persons who indicated their race as White, as well as persons who did not classify themselves in one of the specific race categories listed on the questionnaire but entered a response such as Canadian, German, Italian, Lebanese, or Polish. (Persons who did not classify themselves in one of the specified race categories but wrote in entries such as Cuban, Puerto Rican, Mexican, or Dominican were included in the "other" race category; in the 1970 census most of these persons were included in the "White" category.)

Black. Persons who indicated their race as Black or Negro, as well as persons who did not classify themselves in one of the specific race categories, but reported entries such as African, Black Puerto Rican, Creole, Jamaican, Nigerian, Trinidadian, or West Indian.

American Indian, Eskimo, and Aleut:

American Indian. Persons who indicated their race as "Indian (American)" or who did not indicate a specific race category but reported the name of an Indian tribe.

Eskimo. Persons who indicated their race as "Eskimo."

Aleut. Persons who indicated their race as "Aleut."

Asian and Pacific Islander. In complete-count tabulations, includes all of the groups listed below except "Other Asian and Pacific Islander." In sample tabulations, it includes all of the groups listed below.

Japanese. Persons who indicated their race as Japanese, as well as persons who did not classify themselves in one of the specific race categories, but entered a response such as Nipponese or Japanese American.

Chinese. Persons who indicated their race as Chinese, as well as persons who did not classify themselves in one of the specific race categories, but reported entries such as Cantonese, Formosan, Taiwanese, or Tibetan.

Filipino. Persons who indicated their race as Filipino, as well as persons who did not classify themselves in one of the specific race categories, but entered a response such as Filipino American or Philippine.

Korean. Persons who indicated their race as Korean, as well as persons who did not classify themselves in one of the specific race categories, but reported a response such as Korean American.

Asian Indian. Persons who indicated their race as Asian Indian, as well as persons who did not classify themselves in one of the specific race categories, but reported entries such as Bengali, Bharati, Dravidian, East Indian, Goanese, Hindu Indic, Kashmiri, or South Asian.

Vietnamese. Persons who indicated their race as Vietnamese, as well as persons who did not classify themselves in one of the specific race categories, but reported a response such as Vietnam.

Hawaiian. Persons who indicated their race as Hawaiian. In the State of Hawaii, all persons who reported "Part-Hawaiian" were included in this category.

Guamanian. Persons who indicated their race as Guamanian, as well as persons who did not classify themselves in one of the race categories, but reported an entry such as Chamorro or Guam.

Samoaan. Persons who indicated their race as Samoaan, as well as persons who did not classify themselves in one of the specific race categories, but entered a response such as American Samoaan or Western Samoaan.

Other Asian and Pacific Islander. In sample tabulations only, persons who reported Burmese, Cambodian, Hmong, Indo-Chinese, Laotian, Micronesian, Okinawan, Pakistani, Polynesian, Siamese, Tahitian, Thai, or similar responses. In complete-count tabulations, this group is part of the "other races" category below.

Other races. Includes Asian and Pacific Islander groups not identified separately (e.g., Cambodian, Indo-Chinese, Pakistani, Indonesian, Fiji Islander) and other races not included in the specific categories listed on the questionnaire. (Asian and Pacific Islander groups in the "other" category in 100-percent tabulations are included in the category "Asian and Pacific Islander" in sample tabulations. Persons who did not report a specific race but wrote in entries such as "Mexican," "Cuban," "South American," "Chicano," or "La Raza" remained in the "other" races category for both complete-count and sample tabulations.)

In a few tables in which data for American Indian, Eskimo, Aleut, and Asian and Pacific Islander are not presented separately, the "other" category encompasses all race categories not shown separately.

In some tabulations, the "other" category is omitted to save space; data for this category are derivable by subtracting the sum of the specified race categories from the total.

In certain printed tables, data for persons of Spanish origin are presented alongside data for as many as four major race groups. In such situations, users should not be misled by the proximity of these two types of data. Spanish origin is not a race category, and persons of Spanish origin may be of any race. Tabulations in a number of sources present data separately for race categories (e.g., White, Black, and "other") for persons not of Spanish origin. In addition, the number of Spanish-origin persons is given by race.

Limitations: In previous censuses, undercoverage of the population has been associated with race. The 1970 census missed Blacks at a much higher rate than Whites. The Bureau has not prepared undercoverage rates for races other than White or Black, because vital records and other sources of relevant statistics do not consistently distinguish among other races.

Historical comparability: Questions on "race" or "color" have been asked in each census since 1790. In 1970, when persons with parents of different races were in doubt as to their classification, the race of the father was used. In 1980, the race of the mother was used for persons who could not provide a single response. The 1970 category "Negro or Black" was retitled "Black or Negro." Individual categories for Vietnamese, Asian Indian, Guamanian, and Samoan were added. In 1970, the categories Eskimo and Aleut appeared only on questionnaires used in Alaska; they were replaced by Hawaiian and Korean in all other States. In 1980, all four categories appeared on the questionnaire.

As a result of the additions, the 1980 questionnaire had 14 specific race categories instead of 8 as in 1970. In 1970, persons who did not report a specific race but wrote in Hispanic categories such as "Mexican," "Puerto Rican," or "Cuban" in the race question were assigned to White; for 1980 these persons remain in the "other" race category.

See also: RACE OF HOUSEHOLDER; SPANISH ORIGIN

RACE OF HOUSEHOLDER. In all cases where occupied housing units, households, or families are classified by race, the race of the householder, i.e., the person listed in column 1, is used (see Household Relationship for the definition of Householder). This item was determined on a complete-count basis.

In a few tables in which data for American Indian, Eskimo, Aleut, and Asian and Pacific Islander are not presented separately, the "other" category encompasses all race categories not shown separately.

In some tabulations, the "other" category is omitted to save space; data for this category are derivable by subtracting the sum of the specified race categories from the total.

In certain printed tables, data for persons of Spanish origin are presented alongside data for as many as four major race groups. In such situations, users should not be misled by the proximity of these two types of data. Spanish origin is not a race category, and persons of Spanish origin may be of any race. Tabulations in a number of sources present data separately for race categories (e.g., White, Black, and "other") for persons not of Spanish origin. In addition, the number of Spanish-origin persons is given by race.

Limitations: In previous censuses, undercoverage of the population has been associated with race. The 1970 census missed Blacks at a much higher rate than Whites. The Bureau has not prepared undercoverage rates for races other than White or Black, because vital records and other sources of relevant statistics do not consistently distinguish among other races.

Historical comparability: Questions on "race" or "color" have been asked in each census since 1790. In 1970, when persons with parents of different races were in doubt as to their classification, the race of the father was used. In 1980, the race of the mother was used for persons who could not provide a single response. The 1970 category "Negro or Black" was retitled "Black or Negro." Individual categories for Vietnamese, Asian Indian, Guamanian, and Samoan were added. In 1970, the categories Eskimo and Aleut appeared only on questionnaires used in Alaska; they were replaced by Hawaiian and Korean in all other States. In 1980, all four categories appeared on the questionnaire.

As a result of the additions, the 1980 questionnaire had 14 specific race categories instead of 8 as in 1970. In 1970, persons who did not report a specific race but wrote in Hispanic categories such as "Mexican," "Puerto Rican," or "Cuban" in the race question were assigned to White; for 1980 these persons remain in the "other" race category.

See also: RACE OF HOUSEHOLDER; SPANISH ORIGIN

RACE OF HOUSEHOLDER. In all cases where occupied housing units, households, or families are classified by race, the race of the householder, i.e., the person listed in column 1, is used (see Household Relationship for the definition of Householder). This item was determined on a complete-count basis.

Since some households include persons of more than one race, there may be minor differences in counts by race between (1) tabulations of "families by family size" or "households by persons in unit" where all persons regardless of their race are counted according to the race of householder and (2) tabulations of "persons in families" or "persons in households" where all persons are counted according to their own race.

Historical comparability: Prior to 1980, the concept of "race of household head" was used instead of race of householder. This change should not substantively affect the comparability of these data.

REFERENCE PERSON. See HOUSEHOLD RELATIONSHIP: HOUSEHOLDER

REGION (CENSUS GEOGRAPHIC). A large group of States which is a first-order subdivision of the United States for census purposes. The four regions--Northeast, North Central, South, and West--are delineated in figure 12. Regions are identified by a 1-digit code. Statistics for them appear in U.S. Summary reports in almost every publication series, and in STF's 1C, 2C, 3C, and 4C. The census regions have no relationship to the 10 Standard Federal Administrative Regions.

RELATED CHILDREN. See HOUSEHOLD RELATIONSHIP

RENT, CONTRACT. The monthly rent agreed to, or contracted for, regardless of any furnishings, utilities, or services that may be included. Rent is shown for occupied units rented for cash and vacant units for rent. For vacant units, rent is the amount asked for the unit at the time of enumeration, and is sometimes labeled "rent asked." Contract rent is tabulated for "specified renter-occupied" units, which excludes one-family houses on 10 acres or more. Respondents are to report rent only for the housing unit enumerated and to exclude any rent paid for additional units or for business premises. The rent amount for the unit is to be reported even if paid for by someone outside the household, or for some reason, not paid. Respondents who do not pay rent monthly are asked to convert the sum to a monthly average. In the computation of aggregate and mean rent, \$35 is taken as the average of the interval "less than \$50," and \$550 is taken as the average of the interval "\$500 or more."

No cash rent. Rental units occupied without payment of cash rent. The unit may be owned by friends or relatives who live elsewhere and who allow occupancy without charge. Rent-free houses or apartments may be provided to compensate caretakers, ministers, tenant farmers, sharecroppers, or others.

Historical comparability: Similar data have been collected since 1930 (although the first full housing census did not occur until 1940). Rent intervals reported have gone to higher dollar figures in recent decades. In 1970 question on rent had a top category of \$300 or more; it also listed fewer rent intervals than the 1980 question. Constant dollar comparisons, 1970 to 1980, are not prepared.

RENTAL VACANCY RATE. The number of vacant units for rent as a percent of the total rental inventory--that is, all renter-occupied units and all year-round vacant units for rent. Vacant units that are seasonal or held off the market are excluded.

See also: VACANCY STATUS

ROOMS. The number of whole rooms intended for living purposes, not only in occupied housing units, but also in vacant units. These rooms include living rooms, dining rooms, kitchens, bedrooms, finished recreation rooms, enclosed porches suitable for year-round use, and lodger's rooms. Excluded are strip or pullman kitchens, bathrooms, open porches, balconies, foyers, halls, half-rooms, utility rooms, unfinished attics or basements, or other space used for storage. A partially divided room, such as a dinette next to a kitchen or living room, is a separate room only if there is a partition from floor to ceiling, but not if the partition consists solely of shelves or cabinets.

In the computation of aggregate and mean rooms, 10 is taken as the average of the interval "9 or more rooms."

Historical comparability: Similar data have been collected since 1940.

See also: PERSONS PER ROOM

SEX. Ascertained on a complete-count basis.

Historical comparability: A question on the sex of individuals has been asked of the total population in every census.

SPANISH ORIGIN. Spanish origin is determined by a complete-count question which asks respondents to self-identify whether they are of Spanish origin or descent. If when interviewed the person reported a multiple origin and could not provide a single origin, the origin of the person's mother was used. If a single response was not provided for the person's mother, the first reported origin of the person was used.

Counts of the population by Spanish origin in complete-count tabulations are provisional. Final counts for Spanish origin will be determined after the sample data have been processed. The sample counts will first appear on tape in STF 3 and in print in Characteristics of the Population, General Social and Economic Characteristics, PC80-1-C reports.

Persons marking any one of the four "Spanish" categories, i.e., Mexican, Puerto Rican, Cuban, or other Spanish, are collectively referred to as "persons of Spanish origin."

In certain tabulations, persons of Spanish origin are further classified by type:

RENTAL VACANCY RATE. The number of vacant units for rent as a percent of the total rental inventory--that is, all renter-occupied units and all year-round vacant units for rent. Vacant units that are seasonal or held off the market are excluded.

See also: VACANCY STATUS

ROOMS. The number of whole rooms intended for living purposes, not only in occupied housing units, but also in vacant units. These rooms include living rooms, dining rooms, kitchens, bedrooms, finished recreation rooms, enclosed porches suitable for year-round use, and lodger's rooms. Excluded are strip or pullman kitchens, bathrooms, open porches, balconies, foyers, halls, half-rooms, utility rooms, unfinished attics or basements, or other space used for storage. A partially divided room, such as a dinette next to a kitchen or living room, is a separate room only if there is a partition from floor to ceiling, but not if the partition consists solely of shelves or cabinets.

In the computation of aggregate and mean rooms, 10 is taken as the average of the interval "9 or more rooms."

Historical comparability: Similar data have been collected since 1940.

See also: PERSONS PER ROOM

SEX. Ascertained on a complete-count basis.

Historical comparability: A question on the sex of individuals has been asked of the total population in every census.

SPANISH ORIGIN. Spanish origin is determined by a complete-count question which asks respondents to self-identify whether they are of Spanish origin or descent. If when interviewed the person reported a multiple origin and could not provide a single origin, the origin of the person's mother was used. If a single response was not provided for the person's mother, the first reported origin of the person was used.

Counts of the population by Spanish origin in complete-count tabulations are provisional. Final counts for Spanish origin will be determined after the sample data have been processed. The sample counts will first appear on tape in STF 3 and in print in Characteristics of the Population, General Social and Economic Characteristics, PC80-1-C reports.

Persons marking any one of the four "Spanish" categories, i.e., Mexican, Puerto Rican, Cuban, or other Spanish, are collectively referred to as "persons of Spanish origin."

In certain tabulations, persons of Spanish origin are further classified by type:

Mexican. Persons who indicated "Mexican, Mexican-American, Chicano," or wrote in an entry such as "La Raza."

Puerto Rican. Persons who indicated "Puerto Rican" or wrote in an entry such as "Boricua."

Cuban. Persons who indicated "Cuban."

Other Spanish. Persons who filled the circle for "other Spanish/Hispanic"; persons who write in an origin or descent associated with Spain, the Dominican Republic, or any Central or South America country except Brazil, or a nonspecific Spanish group such as "Spanish surnamed" or "Spanish speaking."

Preliminary evaluations of 1980 census data suggest some limited overreporting of Spanish origin. Available evidence indicates that the overreporting may have occurred only in selected areas with relatively small Spanish-origin populations, such as in some Southern States, but it is not apparent in those areas with the largest concentrations of Spanish-origin persons. For a fuller discussion of the reporting in the Spanish-origin item, see the forthcoming 1980 census Supplementary Report, "Persons of Spanish Origin By State: 1980" (PC80-S1).

Historical comparability: The Spanish-origin question was asked on a 100-percent basis for the first time in 1980. A similar question was asked on the 1970 5-percent sample questionnaire. For 1980, the category "no, not Spanish/Hispanic" appeared first (the corresponding category appeared last in 1970). Also, the terms "Mexican-American" and "Chicano" are added to the term "Mexican." The category "Central or South American," included in 1970, was dropped.

Although a question on Spanish origin was included in 1970, it was not the major identifier used to classify the Hispanic population in the 1970 census as it is in 1980. Depending on the section of the country, 1970 census data for "persons of Spanish heritage" were variously defined as "persons of Puerto Rican birth or parentage" (in New York, New Jersey, and Pennsylvania); as "persons of Spanish language or Spanish surname" (in Arizona, California, Colorado, New Mexico, and Texas); and as "persons of Spanish language" (in the remaining 42 States and the District of Columbia). Spanish language referred to those persons who in 1970 reported Spanish as their mother tongue, as well as persons in families in which the household head or spouse reported Spanish as his or her mother tongue.

SPOUSE. See HOUSEHOLD RELATIONSHIP

STANDARD CONSOLIDATED STATISTICAL AREA (SCSA). A large concentration of metropolitan population composed of two or more contiguous standard metropolitan statistical areas (SMSA's) which together meet certain criteria of population size, urban character, social and economic integration, and/or contiguity of urbanized areas. Each SCSA must have a population of one million or more. Thirteen SCSA's defined by the Office of Management and Budget, were in existence at

the time of the 1980 census; criteria were published by that office in Standard Metropolitan Statistical Areas: 1975. Four additional SCSA's (including one in Puerto Rico) have been established based on 1980 census results.

SCSA's are identified by a 2-digit numeric code. Summaries for SCSA's appear in many reports, and in STF's 1C, 2B (by State), 2C, 3C, 4B (by State), and 4C. Summaries are generally provided for SCSA totals and for within-State parts of SCSA's.

Historical comparability: The original 13 SCSA's were designated in 1975. For the 1960 and 1970 censuses the Census Bureau recognized two "Standard Consolidated Areas" (SCA's), which were metropolitan complexes around New York and Chicago.

In 1982 or 1983, the SCSA concept will be replaced by the new Consolidated Metropolitan Statistical Area (CMSA) concept, with somewhat more flexible criteria, as spelled out in the Federal Register, January 3, 1980. These changes will not affect publication of 1980 census data for SCSA's.

STANDARD METROPOLITAN STATISTICAL AREA (SMSA). A large population nucleus and nearby communities which have a high degree of economic and social integration with that nucleus. Each SMSA consists of one or more entire counties (or county equivalents) that meet specified standards pertaining to population, commuting ties, and metropolitan character. In New England, towns and cities, rather than counties, are the basic units and should be substituted for "counties" where counties are cited below. SMSA's are designated by the Office of Management and Budget.

Data products from the 1980 census will report on 323 SMSA's: (1) 287 defined before January 1, 1980 (including 4 in Puerto Rico); and (2) an additional 36 (including one in Puerto Rico) established as a result of 1980 census population counts. The 36 new SMSA's were designated when 1980 counts showed that they met one of the following criteria:

1. Included a city with a population of at least 50,000 within its corporate limits, or
2. Included a Census Bureau-defined urbanized area (which must have a population of at least 50,000) and a total SMSA population of at least 100,000 (or, in New England, 75,000).

An SMSA includes a city and, generally its entire UA and the remainder of the county or counties in which the UA is located. An SMSA also includes such additional outlying counties which meet specified criteria relating to metropolitan character and level of commuting of workers into the central city or counties. Specific criteria governing the definition of SMSA's recognized before 1980 are published in Standard Metropolitan Statistical Areas: 1975, issued by the Office of Management and Budget.

the time of the 1980 census; criteria were published by that office in Standard Metropolitan Statistical Areas: 1975. Four additional SCSSA's (including one in Puerto Rico) have been established based on 1980 census results.

SCSSA's are identified by a 2-digit numeric code. Summaries for SCSSA's appear in many reports, and in STF's 1C, 2B (by State), 2C, 3C, 4B (by State), and 4C. Summaries are generally provided for SCSSA totals and for within-State parts of SCSSA's.

Historical comparability: The original 13 SCSSA's were designated in 1975. For the 1960 and 1970 censuses the Census Bureau recognized two "Standard Consolidated Areas" (SCA's), which were metropolitan complexes around New York and Chicago.

In 1982 or 1983, the SCSSA concept will be replaced by the new Consolidated Metropolitan Statistical Area (CMSA) concept, with somewhat more flexible criteria, as spelled out in the Federal Register, January 3, 1980. These changes will not affect publication of 1980 census data for SCSSA's.

STANDARD METROPOLITAN STATISTICAL AREA (SMSA). A large population nucleus and nearby communities which have a high degree of economic and social integration with that nucleus. Each SMSA consists of one or more entire counties (or county equivalents) that meet specified standards pertaining to population, commuting ties, and metropolitan character. In New England, towns and cities, rather than counties, are the basic units and should be substituted for "counties" where counties are cited below. SMSA's are designated by the Office of Management and Budget.

Data products from the 1980 census will report on 323 SMSA's: (1) 287 defined before January 1, 1980 (including 4 in Puerto Rico); and (2) an additional 36 (including one in Puerto Rico) established as a result of 1980 census population counts. The 36 new SMSA's were designated when 1980 counts showed that they met one of the following criteria:

1. Included a city with a population of at least 50,000 within its corporate limits, or
2. Included a Census Bureau-defined urbanized area (which must have a population of at least 50,000) and a total SMSA population of at least 100,000 (or, in New England, 75,000).

An SMSA includes a city and, generally its entire UA and the remainder of the county or counties in which the UA is located. An SMSA also includes such additional outlying counties which meet specified criteria relating to metropolitan character and level of commuting of workers into the central city or counties. Specific criteria governing the definition of SMSA's recognized before 1980 are published in Standard Metropolitan Statistical Areas: 1975, issued by the Office of Management and Budget.

With two exceptions, each SMSA has one or more central cities, up to a maximum of three, and the names of these cities comprise the title of the SMSA. The Nassau-Suffolk, NY SMSA has no central city; and the title of the Northeast Pennsylvania SMSA does not contain the names of its three central cities: Scranton, Wilkes-Barre, and Hazleton.

SMSA's are identified by a FIPS 4-digit numeric code, which follows the alphabetic sequence of SMSA names. SMSA's are outlined on small-scale maps in several 1980 report series. SMSA data appear in most 1980 census publications and summary tape files. Many SMSA's cross State boundaries, and reports in several series provide summaries for the State parts of multi-State SMSA's, as well as SMSA totals. Summary tape files present data only for State parts of SMSA's, except for the "national" files: STF's 1C, 2C, 3C, and 4C.

Historical comparability: A comparison of 1970 and 1980 census products reveals two types of changes in metropolitan territory. First, 69 new SMSA's were created from previously nonmetropolitan territory: 36 were defined in 1981 based on 1980 population counts and 33 were defined between 1973 and 1979 based on current population estimates. (An additional SMSA--Rapid City, SD--was provisionally recognized based on population estimates, but it did not qualify according to 1980 census data.)

The second component of change to metropolitan territory between 1970 and 1980 was the redefinition of many of the SMSA's which were recognized in 1970 census tabulations. Of the 247 1970 SMSA's, 101 were redefined in 1973 based on 1970 census commuting data, most by the addition of 1 or more counties (or towns and cities in New England). In addition, one SMSA was redefined by the addition of one area and the deletion of another (Wichita Falls, Texas), one was subdivided (Nassau-Suffolk SMSA was created from a part of the New York SMSA), four pairs of SMSA's were combined into single SMSA's (for example, Dallas-Fort Worth, Texas), and four SMSA's lost area that was added to other SMSA's. In addition, the names of several SMSA's were changed in 1973, one in such a way that the SMSA code also changed (San Bernardino-Riverside-Ontario to Riverside-San Bernardino-Ontario, California).

Since SMSA's are always defined in terms of whole counties (towns or cities in New England) for which extensive data are available, users can usually compile figures for comparisons over time.

In 1982 or 1983, SMSA boundaries will be re-evaluated using 1980 census data on commuting, labor force, population density, type of residence, and population growth, according to new criteria spelled out in the Federal Register, January 3, 1980 (vol. 45, no. 2, pt. VI). At that time new outlying counties may be added or existing ones deleted, some area titles will be changed and some new central cities will be designated, some areas may be consolidated and a few new SMSA's may be created. Further, the term "standard metropolitan statistical area" will be shortened to "metropolitan statistical

area" (MSA). These changes will not affect publication of 1980 census data for SMSA's.

STATE. A major political unit of the United States. The District of Columbia is treated as a State-equivalent in all 1980 census data series; Puerto Rico, is also, except that it does not appear in P.L. 94-171 Population Counts file. American Samoa, Guam, Northern Mariana Islands, the remainder of the Trust Territory of the Pacific Islands, and the Virgin Islands are treated as State equivalents for the presentation of data in 1980 population and housing volume 1 reports, but data for these areas will be available on computer tape only by special arrangement.

States are identified by a 2-digit FIPS code which follows the alphabetic sequence of State names (including the District of Columbia), and by a 2-digit Census Geographic code, the first digit of which identifies the census division of which the State is a part. Puerto Rico and the outlying areas have FIPS codes numerically following the State codes.

Historical comparability: There have been no significant changes to State boundaries in the last decade. Data for the Northern Mariana Islands are reported separate from the Trust Territory for the 1980 censuses.

See also: PUERTO RICO AND OUTLYING AREAS

STATE ECONOMIC AREA (SEA). A single county or group of counties within a State which is relatively homogeneous with respect to economic and social characteristics. The grouping of the 3,103 counties and county equivalents in 1950 into SEA's was the product of a special study prepared by the Bureau of the Census in cooperation with the Bureau of Agricultural Economics and several State and private agencies. Boundaries were drawn in such a manner that each economic area had certain significant characteristics which distinguished it from adjoining areas. There are 510 SEA's.

SEA's are identified in census tabulations on computer tape by a 2-digit numeric code or a 1-digit alphabetic code, assigned sequentially within the State; however, no 1980 data are tabulated for SEA's.

Historical comparability: SEA boundaries have remained largely unchanged since they were defined in 1950. In 1950, 501 areas were defined; in 1960, 509; and in 1970, 510.

See also: ECONOMIC SUBREGION

TENURE. The classification of all occupied units as either owner-occupied or renter-occupied. This item was asked on a complete-count basis.

Owner-occupied. A housing unit is "owner occupied" if the owner or co-owner lives in the unit even if the unit is mortgaged or not fully paid for. The owner or co-owner must live in the unit but need not be the person listed in column 1.

area" (MSA). These changes will not affect publication of 1980 census data for SMSA's.

STATE. A major political unit of the United States. The District of Columbia is treated as a State-equivalent in all 1980 census data series; Puerto Rico, is also, except that it does not appear in P.L. 94-171 Population Counts file. American Samoa, Guam, Northern Mariana Islands, the remainder of the Trust Territory of the Pacific Islands, and the Virgin Islands are treated as State equivalents for the presentation of data in 1980 population and housing volume 1 reports, but data for these areas will be available on computer tape only by special arrangement.

States are identified by a 2-digit FIPS code which follows the alphabetic sequence of State names (including the District of Columbia), and by a 2-digit Census Geographic code, the first digit of which identifies the census division of which the State is a part. Puerto Rico and the outlying areas have FIPS codes numerically following the State codes.

Historical comparability: There have been no significant changes to State boundaries in the last decade. Data for the Northern Mariana Islands are reported separate from the Trust Territory for the 1980 censuses.

See also: PUERTO RICO AND OUTLYING AREAS

STATE ECONOMIC AREA (SEA). A single county or group of counties within a State which is relatively homogeneous with respect to economic and social characteristics. The grouping of the 3,103 counties and county equivalents in 1950 into SEA's was the product of a special study prepared by the Bureau of the Census in cooperation with the Bureau of Agricultural Economics and several State and private agencies. Boundaries were drawn in such a manner that each economic area had certain significant characteristics which distinguished it from adjoining areas. There are 510 SEA's.

SEA's are identified in census tabulations on computer tape by a 2-digit numeric code or a 1-digit alphabetic code, assigned sequentially within the State; however, no 1980 data are tabulated for SEA's.

Historical comparability: SEA boundaries have remained largely unchanged since they were defined in 1950. In 1950, 501 areas were defined; in 1960, 509; and in 1970, 510.

See also: ECONOMIC SUBREGION

TENURE. The classification of all occupied units as either owner-occupied or renter-occupied. This item was asked on a complete-count basis.

Owner-occupied. A housing unit is "owner occupied" if the owner or co-owner lives in the unit even if the unit is mortgaged or not fully paid for. The owner or co-owner must live in the unit but need not be the person listed in column 1.

Renter-occupied. All occupied housing units which are not owner-occupied, regardless of whether or not cash rent is paid by a member of the household. ("No cash rent" units, included here, are separately identified in rent tabulations.)

Historical comparability: Tenure has been collected since 1980. In 1970, the question on tenure also included a category for condominium and cooperative ownership. In 1980, condominiums are identified in a separate question.

See also: CONDOMINIUM STATUS; RENT, CONTRACT; VALUE

TOWN/TOWNSHIP. See MINOR CIVIL DIVISION

TRACT. See CENSUS TRACT

UNITED STATES. This designation includes the 50 States and the District of Columbia. 1980 STF's and most report series (usually in a separate U.S. Summary report) provide data summarized for the United States.

UNITS AT ADDRESS. Number of housing units with a particular house or building address number. This question is asked principally to improve census coverage. If the respondent indicated from 2 to 9 units at the address, census workers checked the number against the number of units for that address on the Bureau's address register. If the respondent's answer was higher than what was shown in the address register, the building was visited to ascertain the correct number of units, thereby assuring enumeration of every unit.

Mobile home or trailer. Included if intended for occupancy where located. Mobile homes or trailers were counted whether mounted or on wheels.

Limitations: Data users sometimes use "units at address" as a proxy for "units in structure," which is published later because it is based on a sample question. The concepts are not interchangeable, though, since some multi-unit buildings have more than one address and there is some variation in respondent interpretation of "units at address."

Historical comparability: Similar data were collected in 1970.

UNRELATED INDIVIDUAL. An unrelated individual may be (1) a householder living alone or only with persons not related to him or her, (2) a roomer, boarder, partner, roommate, or resident employee unrelated to the householder, or (3) a group quarters resident who is not an inmate of an institution. Classification as an unrelated individual derives from the complete-count question on household relationship. Examples of unrelated individuals include a widow who occupies her house alone or with one or more other persons not related to her, a roomer not related to the householder, a maid living as a member of her employer's household, and a resident staff member living in a hospital dormitory. Persons living with one or

more relatives in a household where the householder is not related to any of them are classified in the census as unrelated individuals; for example, a husband and wife who rent a room from a householder to whom they are not related.

Historical comparability: A similar concept was used in 1970.

URBAN AND RURAL (POPULATION). Urban and rural are type-of-area concepts rather than specific areas outlined on maps. As defined by the Census Bureau, the urban population comprises all persons living in urbanized areas (UA's) and in places of 2,500 or more inhabitants outside UA's.

The rural population consists of everyone else. Therefore a rural classification need not imply farm residence or a sparsely settled area, since a small city or town is rural as long as it is outside a UA and has fewer than 2,500 inhabitants.

The terms urban and rural are independent of metropolitan and nonmetropolitan designations; both urban and rural areas occur inside and outside SMSA's.

Historical comparability: Except for the minor relaxation of UA criteria discussed below, urban and rural definitions have been consistent since 1950. Within small counties, measurements of urban and rural populations over time may be significantly affected by the increase or decrease of a place's population across the 2,500 population threshold, e.g., the increase of 1 person to a place of 2,499 results in an increase of 2,500 to the county's urban population.

URBAN FRINGE. See URBANIZED AREA

URBANIZED AREA (UA). A population concentration of at least 50,000 inhabitants, consisting of a central city (or cities) and the surrounding, closely settled, contiguous territory (suburbs).

The UA criteria define a boundary based primarily on a population density of at least 1,000 persons per square mile, but also include some less densely settled areas and such areas as industrial parks and railroad yards if they are within areas of dense urban developments. The density level of 1,000 persons per square mile corresponds approximately to the continuously built-up area around a city(ies). The "urban fringe" is that part of the UA outside of a central city(ies).

Typically, an entire UA is included within an SMSA. The SMSA is usually much larger in terms of territory covered and includes territory where the population density is less than 1,000. Occasionally, more than one UA is located within an SMSA. In some cases a small part of a UA may extend beyond an SMSA boundary or possibly into an adjacent SMSA. Several 1980 UA's have been defined in areas which do not meet the criteria for SMSA designation. UA's may cross State boundaries. In a few cases a UA does not include all

more relatives in a household where the householder is not related to any of them are classified in the census as unrelated individuals; for example, a husband and wife who rent a room from a householder to whom they are not related.

Historical comparability: A similar concept was used in 1970.

URBAN AND RURAL (POPULATION). Urban and rural are type-of-area concepts rather than specific areas outlined on maps. As defined by the Census Bureau, the urban population comprises all persons living in urbanized areas (UA's) and in places of 2,500 or more inhabitants outside UA's.

The rural population consists of everyone else. Therefore a rural classification need not imply farm residence or a sparsely settled area, since a small city or town is rural as long as it is outside a UA and has fewer than 2,500 inhabitants.

The terms urban and rural are independent of metropolitan and nonmetropolitan designations; both urban and rural areas occur inside and outside SMSA's.

Historical comparability: Except for the minor relaxation of UA criteria discussed below, urban and rural definitions have been consistent since 1950. Within small counties, measurements of urban and rural populations over time may be significantly affected by the increase or decrease of a place's population across the 2,500 population threshold, e.g., the increase of 1 person to a place of 2,499 results in an increase of 2,500 to the county's urban population.

URBAN FRINGE. See URBANIZED AREA

URBANIZED AREA (UA). A population concentration of at least 50,000 inhabitants, consisting of a central city (or cities) and the surrounding, closely settled, contiguous territory (suburbs).

The UA criteria define a boundary based primarily on a population density of at least 1,000 persons per square mile, but also include some less densely settled areas and such areas as industrial parks and railroad yards if they are within areas of dense urban developments. The density level of 1,000 persons per square mile corresponds approximately to the continuously built-up area around a city(ies). The "urban fringe" is that part of the UA outside of a central city(ies).

Typically, an entire UA is included within an SMSA. The SMSA is usually much larger in terms of territory covered and includes territory where the population density is less than 1,000. Occasionally, more than one UA is located within an SMSA. In some cases a small part of a UA may extend beyond an SMSA boundary or possibly into an adjacent SMSA. Several 1980 UA's have been defined in areas which do not meet the criteria for SMSA designation. UA's may cross State boundaries. In a few cases a UA does not include all

of an "extended city," that is, a place which is determined to have a significant amount of rural territory.

UA's are identified by 4-digit codes, which follow the alphabetic sequence of all UA names. When a UA has the same name as an SMSA the UA code generally is the same as the SMSA code. UA boundaries are shown on final MMS/VMS maps, and at a much smaller scale on UA outline maps in PC80-1-A and HC80-1-A reports.

Historical comparability: Because UA's are defined on the basis of population distribution at the time of a decennial census, their boundaries tend to change following each census to include expanding urban development.

The criteria have been fairly constant since 1950, although in each decade some new refinements have been added. For the 1970 census, in which 252 UA's were recognized, it was necessary for the central city to have a population of 50,000 or more, or for there to be "twin cities" with a combined population of 50,000 and with the smaller city having at least 15,000. In 1974 the criteria were liberalized to allow UA recognition to certain cities between 25,000 and 50,000, and this resulted in 27 new urbanized areas. For 1980, no minimum population size is required for a central city.

VACANCY, DURATION OF. The period from the departure of the last occupants until Census Day--not the whole time the unit might stay vacant. For newly constructed units, never occupied, and converted or merged units, the period extends from the date of completion until Census Day.

Historical comparability: Similar data have been collected since 1960.

See also: VACANCY STATUS

VACANCY STATUS. Determined for housing units at the time of enumeration. Vacancy status pertains to year-round vacant units. Vacancy status and other characteristics of vacant units are determined by enumerators questioning landlords, owners, neighbors, rental agents, and others.

Included in the housing inventory are vacant mobile homes or trailers intended to be occupied on the site where they stand. Vacant mobile homes on dealer sales lots or in storage yards are not counted as housing units.

New units not yet occupied are classified as vacant housing units if construction has reached a point where all exterior windows and doors are installed and final usable floors are in place. Vacant units are excluded if open to the elements; that is, if the roof, walls, windows, or doors no longer protect the interior from the elements, or if there is positive evidence (such as a sign on the house or in the block) that the unit is to be demolished or is condemned. Also excluded are quarters being used entirely for nonresidential

purposes, such as a store or an office, or quarters used for the storage of business supplies or inventory, machinery, or agricultural products.

Vacant year-round units. Vacant units intended for use, even if only occasionally, throughout the year.

For sale only. Vacant year-round units offered for sale only. The category includes mainly one-family houses, but also two types of vacant units in multi-unit buildings: (1) vacant units (which are for sale only) in a cooperative or condominium and (2) vacant units intended to be occupied by the new building owners in multi-unit buildings that are for sale. Vacant units offered for rent or sale at the same time are classified as "for rent."

For rent. Vacant year-round units offered for rent, and vacant units offered for rent or for sale at the same time, including vacant units for rent in a building for sale.

Rented or sold, awaiting occupancy. Vacant year-round units sold or rented but still unoccupied when enumerated--including units where rent is agreed on but not yet paid.

Held for occasional use. Vacant units for weekend or other occasional use throughout the year.

Other vacant. Vacant units for year-round occupancy not classified above, for example, units held for a janitor or caretaker, settlement of an estate, pending repairs or modernization, or personal reasons of the owner.

Vacant seasonal and migratory units. Vacant units used or intended for use only during certain seasons. Any unit used throughout the year, even if only occasionally, is excluded. Seasonal units include those for summer or winter sports or recreation--beach cottages and hunting cabins, for example. Seasonal units may also include quarters for such workers as herders and loggers. Migratory units include those for farm workers during crop season.

Limitations: Most tables exclude vacant seasonal and migratory units since information on characteristics of such units is difficult to obtain.

Historical comparability: Similar data have been collected since 1940. In 1970, seasonal and migratory vacant units were reported in two separate categories.

See also: BOARDED-UP STATUS; HOMEOWNER VACANCY RATE; OCCUPANCY STATUS; RENTAL VACANCY RATE; VACANCY, DURATION OF

VALUE. For owner-occupied housing units, the respondent's estimate of the current dollar worth of the property. For vacant units, value

purposes, such as a store or an office, or quarters used for the storage of business supplies or inventory, machinery, or agricultural products.

Vacant year-round units. Vacant units intended for use, even if only occasionally, throughout the year.

For sale only. Vacant year-round units offered for sale only. The category includes mainly one-family houses, but also two types of vacant units in multi-unit buildings: (1) vacant units (which are for sale only) in a cooperative or condominium and (2) vacant units intended to be occupied by the new building owners in multi-unit buildings that are for sale. Vacant units offered for rent or sale at the same time are classified as "for rent."

For rent. Vacant year-round units offered for rent, and vacant units offered for rent or for sale at the same time, including vacant units for rent in a building for sale.

Rented or sold, awaiting occupancy. Vacant year-round units sold or rented but still unoccupied when enumerated--including units where rent is agreed on but not yet paid.

Held for occasional use. Vacant units for weekend or other occasional use throughout the year.

Other vacant. Vacant units for year-round occupancy not classified above, for example, units held for a janitor or caretaker, settlement of an estate, pending repairs or modernization, or personal reasons of the owner.

Vacant seasonal and migratory units. Vacant units used or intended for use only during certain seasons. Any unit used throughout the year, even if only occasionally, is excluded. Seasonal units include those for summer or winter sports or recreation--beach cottages and hunting cabins, for example. Seasonal units may also include quarters for such workers as herders and loggers. Migratory units include those for farm workers during crop season.

Limitations: Most tables exclude vacant seasonal and migratory units since information on characteristics of such units is difficult to obtain.

Historical comparability: Similar data have been collected since 1940. In 1970, seasonal and migratory vacant units were reported in two separate categories.

See also: BOARDED-UP STATUS; HOMEOWNER VACANCY RATE; OCCUPANCY STATUS; RENTAL VACANCY RATE; VACANCY, DURATION OF

VALUE. For owner-occupied housing units, the respondent's estimate of the current dollar worth of the property. For vacant units, value

is the price asked for the property. A property is defined as the house and land on which it stands. Respondents estimated the value of house and land even if they only owned the house or owned the property jointly.

Statistics on value are shown only for owner-occupied condominium units and for "specified owner-occupied" units, i.e., one-family houses on less than 10 acres and with no business on the property. Value tabulations exclude renter-occupied units, mobile homes or trailers, houses on 10 or more acres, houses with a commercial establishment or medical office on the property, and noncondominium units in multi-family buildings (e.g., cooperatives).

When value data are presented solely for vacant units for sale only, the term "sale price asked" is substituted. In the computation of aggregate and mean value, \$7,500 is taken as the average of the interval "less than \$10,000," and \$250,000 is taken as the average of the interval "\$200,000 or more."

Limitations. A 1970 census evaluation study found that respondents tended to report a higher value of home in a reinterview survey, with more detailed questions, than in the census. On the other hand, a comparison of 1970 census reports of value with subsequent actual sale prices of a sample of homes sold one to two years later found that the census understated the median market value of those homes by only three percent (compared to the sale prices adjusted for inflation between the census and sale date). This result cannot be generalized to all census value data, however, since the sample was restricted to metropolitan areas, and since census respondents who were about to sell their homes may have been more aware of market values.

Historical comparability: Similar data have been collected since 1930 (and in 1920 for mortgaged nonfarms only), but value for condominiums is new for 1980. For historical comparability, tables will show condominiums and noncondominiums separately. Values for 1980 reflect increased housing prices: the highest category in 1970 was "\$50,000 or more," for 1980, \$200,000 or more. Also, the number of categories increased from 11 in 1970 to 24 in 1980.

WHITE POPULATION. See RACE

YEAR-ROUND HOUSING UNITS. All occupied units plus vacant units intended for year-round use. Almost all data on housing characteristics are limited to year-round units. Vacant units held for seasonal use or migratory labor are excluded because it is difficult to obtain reliable information for them. Counts of the total housing inventory include both year-round and seasonal units.

See also: VACANCY STATUS

"PRECEDING PAGE BLANK — NOT FILMED"

QUESTIONNAIRE INFORMATION

1980 Census Complete Count Questionnaire Facsimile

Please fill out this
official Census Form
and mail it back on
Census Day,
Tuesday, April 1, 1980

1980 Census of the United States

If the address shown below has the wrong apartment identification,
please write the correct apartment number or location here:

00	A1	A2	A4	A5	A6

A message from the Director,
Bureau of the Census . . .

We must, from time to time, take stock of ourselves as a people if our Nation is to meet successfully the many national and local challenges we face. This is the purpose of the 1980 census.

The essential need for a population census was recognized almost 200 years ago when our Constitution was written. As provided by article I, the first census was conducted in 1790 and one has been taken every 10 years since then.

The law under which the census is taken protects the confidentiality of your answers. For the next 72 years — or until April 1, 2052 — only sworn census workers have access to the individual records, and no one else may see them.

Your answers, when combined with the answers from other people, will provide the statistical figures needed by public and private groups, schools, business and industry, and Federal, State, and local governments across the country. These figures will help all sectors of American society understand how our population and housing are changing. In this way, we can deal more effectively with today's problems and work toward a better future for all of us.

The census is a vitally important national activity. Please do your part by filling out this census form accurately and completely. If you mail it back promptly in the enclosed postage-paid envelope, it will save the expense and inconvenience of a census taker having to visit you.

Thank you for your cooperation.

Your answers are confidential

By law (title 13, U.S. Code), census employees are subject to fine and/or imprisonment for any disclosure of your answers. Only after 72 years does your information become available to other government agencies or the public. The same law requires that you answer the questions to the best of your knowledge.

Para personas de habla hispana

(For Spanish-speaking persons):
SI USTED DESEA UN CUESTIONARIO DEL CENSO EN ESPAÑOL llame a la oficina del censo. El número de teléfono se encuentra en el encasillado de la dirección.

Q, si prefiere, marque esta casilla y devuelva el cuestionario por correo en el sobre que se le incluye.

U.S. Department of Commerce
Bureau of the Census
Form D-1

Form Approved:
G.M.S. No. 41-578006

Please continue →

How to fill out your Census Form

See the filled-out example in the yellow instruction guide. This guide will help with any problems you may have.

If you need more help, call the Census Office. The telephone number of the local office is shown at the bottom of the address box on the front cover.

Use a black pencil to answer the questions. Black pencil is better to use than ballpoint or other pens.

Fill circles "O" completely, like this: ●

When you write in an answer, print or write clearly.

Make sure that answers are provided for everyone here.

See page 4 of the guide if a roomer or someone else in the household does not want to give you all the information for the form.

Answer the questions on pages 1, 2, and 3.

Check your answers. Then write your name, the date, and telephone number on page 4.

Mail back this form on Tuesday, April 1, or as soon afterward as you can. Use the enclosed envelope; no stamp is needed.

Please start by answering Question 1 below.

Question 1

List in Question 1

- Family members living here, including babies still in the hospital
- Relatives living here.
- Lodgers or boarders living here.
- Other persons living here
- College students who stay here while attending college, even if their parents live elsewhere.
- Persons who usually live here but are temporarily away (including children in boarding school below the college level)
- Persons with a home elsewhere but who stay here most of the week while working.

Do Not List in Question 1

- Any person away from here in the Armed Forces.
- Any college student who stays somewhere else while attending college.
- Any person who usually stays somewhere else most of the week while working there.
- Any person away from here in an institution such as a home for the aged or mental hospital.
- Any person staying or visiting here who has a usual home elsewhere.

1. What is the name of each person who was living here on Tuesday, April 1, 1980, or who was staying or visiting here and had no other home?

.....

.....

.....

.....

.....

.....

.....

.....

.....

.....

.....

Note

If everyone here is staying only temporarily and has a usual home elsewhere, please mark this box .

Then please:

- answer the questions on pages 2 and 3, and
- enter the address of your usual home on page 4.

Please continue →

ALSO ANSWER THE HOUSING QUE

Here are the QUESTIONS ↓	These are the columns for ANSWERS Please fill one column for each person listed in Question 1.	PERSON in column 1		PERSON in column 2														
		Last name	First name Middle initial	Last name	First name Middle initial													
<p>2. How is this person related to the person in column 1?</p> <p>Fill one circle.</p> <p>If "Other relative" of person in column 1, give exact relationship, such as mother-in-law, niece, grandson, etc.</p>		<p>START in this column with the household member (or one of the members) in whose name the home is owned or rented. If there is no such person, start in this column with any adult household member.</p>		<p>If relative of person in column 1:</p> <p><input type="radio"/> Husband/wife <input type="radio"/> Father/mother</p> <p><input type="radio"/> Son/daughter <input type="radio"/> Other relative</p> <p><input type="radio"/> Brother/sister</p> <p>If not related to person in column 1:</p> <p><input type="radio"/> Roomer, boarder <input type="radio"/> Other nonrelative</p> <p><input type="radio"/> Partner, roommate</p> <p><input type="radio"/> Paid employee</p>														
<p>3. Sex</p> <p>Fill one circle.</p>		<input type="radio"/> Male <input checked="" type="checkbox"/> <input type="radio"/> Female		<input type="radio"/> Male <input checked="" type="checkbox"/> <input type="radio"/> Female														
<p>4. Is this person —</p> <p>Fill one circle.</p>		<input type="radio"/> White <input type="radio"/> Asian Indian <input type="radio"/> Black or Negro <input type="radio"/> Hawaiian <input type="radio"/> Japanese <input type="radio"/> Guamanian <input type="radio"/> Chinese <input checked="" type="checkbox"/> <input type="radio"/> Samoan <input type="radio"/> Filipino <input type="radio"/> Eskimo <input type="radio"/> Korean <input type="radio"/> Aleut <input type="radio"/> Vietnamese <input type="radio"/> Other — Specify <input type="radio"/> Indian (Amer.) <small>Print tribe</small>		<input type="radio"/> White <input type="radio"/> Asian Indian <input type="radio"/> Black or Negro <input type="radio"/> Hawaiian <input type="radio"/> Japanese <input type="radio"/> Guamanian <input type="radio"/> Chinese <input checked="" type="checkbox"/> <input type="radio"/> Samoan <input type="radio"/> Filipino <input type="radio"/> Eskimo <input type="radio"/> Korean <input type="radio"/> Aleut <input type="radio"/> Vietnamese <input type="radio"/> Other — Specify <input type="radio"/> Indian (Amer.) <small>Print tribe</small>														
<p>5. Age, and month and year of birth</p> <p>a. Print age at last birthday.</p> <p>b. Print month and fill one circle.</p> <p>c. Print year in the spaces, and fill one circle below each number.</p>		<p>a. Age at last birthday</p> <p>b. Month of birth</p> <p>c. Year of birth</p> <p>1 8 8 8 8</p> <p>9 1 2 3 4</p> <p>5 5 6 7 8 9</p> <p><input type="radio"/> Jan.—Mar. <input checked="" type="checkbox"/> <input type="radio"/> 5 5 6 7 8 9</p> <p><input type="radio"/> Apr.—June</p> <p><input type="radio"/> July—Sept.</p> <p><input type="radio"/> Oct.—Dec.</p>		<p>a. Age at last birthday</p> <p>b. Month of birth</p> <p>c. Year of birth</p> <p>1 8 8 8 8</p> <p>9 1 2 3 4</p> <p>5 5 6 7 8 9</p> <p><input type="radio"/> Jan.—Mar. <input checked="" type="checkbox"/> <input type="radio"/> 5 5 6 7 8 9</p> <p><input type="radio"/> Apr.—June</p> <p><input type="radio"/> July—Sept.</p> <p><input type="radio"/> Oct.—Dec.</p>														
<p>6. Marital status</p> <p>Fill one circle.</p>		<input type="radio"/> Now married <input type="radio"/> Separated <input type="radio"/> Widowed <input type="radio"/> Never married <input type="radio"/> Divorced		<input type="radio"/> Now married <input type="radio"/> Separated <input type="radio"/> Widowed <input type="radio"/> Never married <input type="radio"/> Divorced														
<p>7. Is this person of Spanish/Hispanic origin or descent?</p> <p>Fill one circle.</p>		<input type="radio"/> No (not Spanish/Hispanic) <input type="radio"/> Yes, Mexican, Mexican-Amer., Chicano <input type="radio"/> Yes, Puerto Rican <input type="radio"/> Yes, Cuban <input checked="" type="checkbox"/> <input type="radio"/> Yes, other Spanish/Hispanic		<input type="radio"/> No (not Spanish/Hispanic) <input type="radio"/> Yes, Mexican, Mexican-Amer., Chicano <input type="radio"/> Yes, Puerto Rican <input type="radio"/> Yes, Cuban <input checked="" type="checkbox"/> <input type="radio"/> Yes, other Spanish/Hispanic														
		CENSUS USE ONLY	A.	<input type="radio"/>	<input type="radio"/>	<input type="radio"/>	<input type="radio"/>	<input type="radio"/>	<input type="radio"/>	CENSUS USE ONLY	A.	<input type="radio"/>	<input type="radio"/>	<input type="radio"/>	<input type="radio"/>	<input type="radio"/>	<input type="radio"/>	<input type="radio"/>

ALSO ANSWER THE HOUSING QUESTIONS ON PAGE 3

PERSON in column 3		PERSON in column 4		PERSON in column 5		PERSON in column 6	
Last name		Last name		Last name		Last name	
First name Middle initial		First name Middle initial		First name Middle initial		First name Middle initial	
If relative of person in column 1: <input type="radio"/> Husband/wife <input type="radio"/> Father/mother <input type="radio"/> Son/daughter <input type="radio"/> Other relative <input type="radio"/> Brother/sister		If relative of person in column 1: <input type="radio"/> Husband/wife <input type="radio"/> Father/mother <input type="radio"/> Son/daughter <input type="radio"/> Other relative <input type="radio"/> Brother/sister		If relative of person in column 1: <input type="radio"/> Husband/wife <input type="radio"/> Father/mother <input type="radio"/> Son/daughter <input type="radio"/> Other relative <input type="radio"/> Brother/sister		If relative of person in column 1: <input type="radio"/> Husband/wife <input type="radio"/> Father/mother <input type="radio"/> Son/daughter <input type="radio"/> Other relative <input type="radio"/> Brother/sister	
If not related to person in column 1: <input type="radio"/> Roomer, boarder <input type="radio"/> Other nonrelative <input type="radio"/> Partner, roommate <input type="radio"/> Paid employee		If not related to person in column 1: <input type="radio"/> Roomer, boarder <input type="radio"/> Other nonrelative <input type="radio"/> Partner, roommate <input type="radio"/> Paid employee		If not related to person in column 1: <input type="radio"/> Roomer, boarder <input type="radio"/> Other nonrelative <input type="radio"/> Partner, roommate <input type="radio"/> Paid employee		If not related to person in column 1: <input type="radio"/> Roomer, boarder <input type="radio"/> Other nonrelative <input type="radio"/> Partner, roommate <input type="radio"/> Paid employee	
<input type="radio"/> Male <input checked="" type="checkbox"/> Female		<input type="radio"/> Male <input checked="" type="checkbox"/> Female		<input type="radio"/> Male <input checked="" type="checkbox"/> Female		<input type="radio"/> Male <input checked="" type="checkbox"/> Female	
<input type="radio"/> White <input type="radio"/> Asian Indian <input type="radio"/> Black or Negro <input type="radio"/> Hawaiian <input type="radio"/> Japanese <input type="radio"/> Guamanian <input type="radio"/> Chinese <input type="radio"/> Samoan <input type="radio"/> Filipino <input checked="" type="checkbox"/> Eskimo <input type="radio"/> Korean <input type="radio"/> Aleut <input type="radio"/> Vietnamese <input type="radio"/> Other - Specify		<input type="radio"/> White <input type="radio"/> Asian Indian <input type="radio"/> Black or Negro <input type="radio"/> Hawaiian <input type="radio"/> Japanese <input type="radio"/> Guamanian <input type="radio"/> Chinese <input type="radio"/> Samoan <input type="radio"/> Filipino <input checked="" type="checkbox"/> Eskimo <input type="radio"/> Korean <input type="radio"/> Aleut <input type="radio"/> Vietnamese <input type="radio"/> Other - Specify		<input type="radio"/> White <input type="radio"/> Asian Indian <input type="radio"/> Black or Negro <input type="radio"/> Hawaiian <input type="radio"/> Japanese <input type="radio"/> Guamanian <input type="radio"/> Chinese <input type="radio"/> Samoan <input type="radio"/> Filipino <input checked="" type="checkbox"/> Eskimo <input type="radio"/> Korean <input type="radio"/> Aleut <input type="radio"/> Vietnamese <input type="radio"/> Other - Specify		<input type="radio"/> White <input type="radio"/> Asian Indian <input type="radio"/> Black or Negro <input type="radio"/> Hawaiian <input type="radio"/> Japanese <input type="radio"/> Guamanian <input type="radio"/> Chinese <input type="radio"/> Samoan <input type="radio"/> Filipino <input checked="" type="checkbox"/> Eskimo <input type="radio"/> Korean <input type="radio"/> Aleut <input type="radio"/> Vietnamese <input type="radio"/> Other - Specify	
a. Age at last birthday c. Year of birth 1 0 0 0 0 0 1 0 0 0 0 0 2 0 0 0 0 0 3 0 0 0 0 0 4 0 0 0 0 0		a. Age at last birthday c. Year of birth 1 0 0 0 0 0 1 0 0 0 0 0 2 0 0 0 0 0 3 0 0 0 0 0 4 0 0 0 0 0		a. Age at last birthday c. Year of birth 1 0 0 0 0 0 1 0 0 0 0 0 2 0 0 0 0 0 3 0 0 0 0 0 4 0 0 0 0 0		a. Age at last birthday c. Year of birth 1 0 0 0 0 0 1 0 0 0 0 0 2 0 0 0 0 0 3 0 0 0 0 0 4 0 0 0 0 0	
<input type="radio"/> Jan.-Mar. 5 0 5 0 <input type="radio"/> Apr.-June 6 0 6 0 <input type="radio"/> July-Sept. 7 0 7 0 <input type="radio"/> Oct.-Dec. 8 0 8 0 9 0 9 0		<input type="radio"/> Jan.-Mar. 5 0 5 0 <input type="radio"/> Apr.-June 6 0 6 0 <input type="radio"/> July-Sept. 7 0 7 0 <input type="radio"/> Oct.-Dec. 8 0 8 0 9 0 9 0		<input type="radio"/> Jan.-Mar. 5 0 5 0 <input type="radio"/> Apr.-June 6 0 6 0 <input type="radio"/> July-Sept. 7 0 7 0 <input type="radio"/> Oct.-Dec. 8 0 8 0 9 0 9 0		<input type="radio"/> Jan.-Mar. 5 0 5 0 <input type="radio"/> Apr.-June 6 0 6 0 <input type="radio"/> July-Sept. 7 0 7 0 <input type="radio"/> Oct.-Dec. 8 0 8 0 9 0 9 0	
<input type="radio"/> Now married <input type="radio"/> Separated <input type="radio"/> Widowed <input type="radio"/> Never married <input type="radio"/> Divorced		<input type="radio"/> Now married <input type="radio"/> Separated <input type="radio"/> Widowed <input type="radio"/> Never married <input type="radio"/> Divorced		<input type="radio"/> Now married <input type="radio"/> Separated <input type="radio"/> Widowed <input type="radio"/> Never married <input type="radio"/> Divorced		<input type="radio"/> Now married <input type="radio"/> Separated <input type="radio"/> Widowed <input type="radio"/> Never married <input type="radio"/> Divorced	
<input type="radio"/> No (not Spanish/Hispanic) <input type="radio"/> Yes, Mexican, Mexican-Amer., Chicano <input type="radio"/> Yes, Puerto Rican <input type="radio"/> Yes, Cuban <input checked="" type="checkbox"/> <input type="radio"/> Yes, other Spanish/Hispanic		<input type="radio"/> No (not Spanish/Hispanic) <input type="radio"/> Yes, Mexican, Mexican-Amer., Chicano <input type="radio"/> Yes, Puerto Rican <input type="radio"/> Yes, Cuban <input checked="" type="checkbox"/> <input type="radio"/> Yes, other Spanish/Hispanic		<input type="radio"/> No (not Spanish/Hispanic) <input type="radio"/> Yes, Mexican, Mexican-Amer., Chicano <input type="radio"/> Yes, Puerto Rican <input type="radio"/> Yes, Cuban <input checked="" type="checkbox"/> <input type="radio"/> Yes, other Spanish/Hispanic		<input type="radio"/> No (not Spanish/Hispanic) <input type="radio"/> Yes, Mexican, Mexican-Amer., Chicano <input type="radio"/> Yes, Puerto Rican <input type="radio"/> Yes, Cuban <input checked="" type="checkbox"/> <input type="radio"/> Yes, other Spanish/Hispanic	
CENSUS USE ONLY A. O I O N O O		CENSUS USE ONLY A. O I O N O O		CENSUS USE ONLY A. O I O N O O		CENSUS USE ONLY A. O I O N O O	

**NOW PLEASE ANSWER QUESTIONS H1-H12
FOR YOUR HOUSEHOLD**

If you listed more than 7 persons in Question 1, please see note on page 4.

PERSON in column 7	
Last name	First name Middle initial
If relative of person in column 1: <input type="checkbox"/> <ul style="list-style-type: none"> <input type="radio"/> Husband/wife <input type="radio"/> Father/mother <input type="radio"/> Son/daughter <input type="radio"/> Other relative <input type="radio"/> Brother/sister 	
If not related to person in column 1: <ul style="list-style-type: none"> <input type="radio"/> Roomer, boarder <input type="radio"/> Other nonrelative <input type="radio"/> Partner, roommate <input type="radio"/> Paid employee 	
<input type="radio"/> Male <input type="radio"/> Female	
<input type="radio"/> White <input type="radio"/> Asian Indian <input type="radio"/> Black or Negro <input type="radio"/> Hawaiian <input type="radio"/> Japanese <input type="radio"/> Guamanian <input type="radio"/> Chinese <input type="radio"/> Samoan <input type="radio"/> Filipino <input type="radio"/> Eskimo <input type="radio"/> Korean <input type="radio"/> Aleut <input type="radio"/> Vietnamese <input type="radio"/> Other - Specify <input type="radio"/> Indian (Amer.) <i>Print tribe</i>	

H1. Did you leave anyone out of Question 1 because you were not sure if the person should be listed — for example, a new baby still in the hospital, a lodger who also has another home, or a person who stays here once in a while and has no other home?

Yes — On page 4 give name(s) and reason left out.
 No

H2. Did you list anyone in Question 1 who is away from home now — for example, on a vacation or in a hospital?

Yes — On page 4 give name(s) and reason person is away.
 No

H3. Is anyone visiting here who is not already listed?

Yes — On page 4 give name of each visitor for whom there is no one at the home address to report the person to a census taker.
 No

H4. How many living quarters, occupied and vacant, are at this address?

One
 2 apartments or living quarters
 3 apartments or living quarters
 4 apartments or living quarters
 5 apartments or living quarters
 6 apartments or living quarters
 7 apartments or living quarters
 8 apartments or living quarters
 9 apartments or living quarters
 10 or more apartments or living quarters
 This is a mobile home or trailer

H5. Do you enter your living quarters —

Directly from the outside or through a common or public hall?
 Through someone else's living quarters?

H6. Do you have complete plumbing facilities in your living quarters, that is, hot and cold piped water, a flush toilet, and a bathtub or shower?

Yes, for this household only
 Yes, but also used by another household
 No, have some but not all plumbing facilities
 No plumbing facilities in living quarters

H7. How many rooms do you have in your living quarters? Do not count bathrooms, porches, balconies, foyers, halls, or half-rooms.

1 room 4 rooms 7 rooms
 2 rooms 5 rooms 8 rooms
 3 rooms 6 rooms 9 or more rooms

H8. Are your living quarters —

Owned or being bought by you or by someone else in this household?
 Rented for cash rent?
 Occupied without payment of cash rent?

H9. Is this apartment (house) part of a condominium?

No
 Yes, a condominium

H10. If this is a one-family house —

a. Is the house on a property of 10 or more acres?
 Yes No

b. Is any part of the property used as a commercial establishment or medical office?
 Yes No

H11. If you live in a one-family house or a condominium unit which you own or are buying —

What is the value of this property, that is, how much do you think this property (house and lot or condominium unit) would sell for if it were for sale?

Do not answer this question if this is —

- A mobile home or trailer
- A house on 10 or more acres
- A house with a commercial establishment or medical office on the property

<input type="radio"/> Less than \$10,000	<input type="radio"/> \$50,000 to \$54,999
<input type="radio"/> \$10,000 to \$14,999	<input type="radio"/> \$55,000 to \$59,999
<input type="radio"/> \$15,000 to \$17,499	<input type="radio"/> \$60,000 to \$64,999
<input type="radio"/> \$17,500 to \$19,999	<input type="radio"/> \$65,000 to \$69,999
<input type="radio"/> \$20,000 to \$22,499	<input type="radio"/> \$70,000 to \$74,999
<input type="radio"/> \$22,500 to \$24,999	<input type="radio"/> \$75,000 to \$79,999
<input type="radio"/> \$25,000 to \$27,499	<input type="radio"/> \$80,000 to \$89,999
<input type="radio"/> \$27,500 to \$29,999	<input type="radio"/> \$90,000 to \$99,999
<input type="radio"/> \$30,000 to \$34,999	<input type="radio"/> \$100,000 to \$124,999
<input type="radio"/> \$35,000 to \$39,999	<input type="radio"/> \$125,000 to \$149,999
<input type="radio"/> \$40,000 to \$44,999	<input type="radio"/> \$150,000 to \$199,999
<input type="radio"/> \$45,000 to \$49,999	<input type="radio"/> \$200,000 or more

H12. If you pay rent for your living quarters —

What is the monthly rent?

If rent is not paid by the month, see the instruction guide on how to figure a monthly rent.

<input type="radio"/> Less than \$50	<input type="radio"/> \$160 to \$169
<input type="radio"/> \$50 to \$59	<input type="radio"/> \$170 to \$179
<input type="radio"/> \$60 to \$69	<input type="radio"/> \$180 to \$189
<input type="radio"/> \$70 to \$79	<input type="radio"/> \$190 to \$199
<input type="radio"/> \$80 to \$89	<input type="radio"/> \$200 to \$224
<input type="radio"/> \$90 to \$99	<input type="radio"/> \$225 to \$249
<input type="radio"/> \$100 to \$109	<input type="radio"/> \$250 to \$274
<input type="radio"/> \$110 to \$119	<input type="radio"/> \$275 to \$299
<input type="radio"/> \$120 to \$129	<input type="radio"/> \$300 to \$349
<input type="radio"/> \$130 to \$139	<input type="radio"/> \$350 to \$399
<input type="radio"/> \$140 to \$149	<input type="radio"/> \$400 to \$499
<input type="radio"/> \$150 to \$159	<input type="radio"/> \$500 or more

a. Age at last birthday	c. Year of birth																																								
<table border="1"> <tr><td>1</td><td>8</td><td>9</td><td>0</td><td>1</td></tr> <tr><td>2</td><td>0</td><td>2</td><td>0</td><td>0</td></tr> <tr><td>3</td><td>0</td><td>3</td><td>0</td><td>0</td></tr> <tr><td>4</td><td>0</td><td>4</td><td>0</td><td>0</td></tr> </table>	1	8	9	0	1	2	0	2	0	0	3	0	3	0	0	4	0	4	0	0	<table border="1"> <tr><td>1</td><td>8</td><td>9</td><td>0</td><td>1</td></tr> <tr><td>2</td><td>0</td><td>2</td><td>0</td><td>0</td></tr> <tr><td>3</td><td>0</td><td>3</td><td>0</td><td>0</td></tr> <tr><td>4</td><td>0</td><td>4</td><td>0</td><td>0</td></tr> </table>	1	8	9	0	1	2	0	2	0	0	3	0	3	0	0	4	0	4	0	0
1	8	9	0	1																																					
2	0	2	0	0																																					
3	0	3	0	0																																					
4	0	4	0	0																																					
1	8	9	0	1																																					
2	0	2	0	0																																					
3	0	3	0	0																																					
4	0	4	0	0																																					
b. Month of birth																																									
<input type="radio"/> Jan.—Mar. <input type="radio"/> Apr.—June <input type="radio"/> July—Sept. <input type="radio"/> Oct.—Dec.	<input type="radio"/> 5 <input type="radio"/> 6 <input type="radio"/> 7 <input type="radio"/> 8 <input type="radio"/> 9																																								
<input type="radio"/> Now married <input type="radio"/> Separated <input type="radio"/> Widowed <input type="radio"/> Never married <input type="radio"/> Divorced																																									

No (not Spanish/Hispanic)
 Yes, Mexican, Mexican-Amer., Chicano
 Yes, Puerto Rican
 Yes, Cuban
 Yes, other Spanish/Hispanic

FOR CENSUS USE ONLY					
A4. Block number	A6. Serial number	B. Type of unit or quarters	For vacant units	D. Months vacant	F. Total persons
0 0 0	0 0 0 0	Occupied	C1. Is this unit for —	<input type="radio"/> Less than 1 month	0 0 0
1 1 1	1 1 1 1	<input type="radio"/> First form	<input type="radio"/> Year round use	<input type="radio"/> 1 up to 2 months	0 0 0
2 2 2	2 2 2 2	<input type="radio"/> Combustion	<input type="radio"/> Seasonal/Mig — Ship C2, C3, and D.	<input type="radio"/> 2 up to 6 months	0 0 0
3 3 3	3 3 3 3	Vacant	C2. Vacancy status	<input type="radio"/> 6 up to 12 months	0 0 0
4 4 4	4 4 4 4	<input type="radio"/> Regular	<input type="radio"/> For rent	<input type="radio"/> 1 year up to 2 years	0 0 0
5 5 5	5 5 5 5	<input type="radio"/> Usual home elsewhere	<input type="radio"/> For sale only	<input type="radio"/> 2 or more years	0 0 0
6 6 6	6 6 6 6	Group quarters	<input type="radio"/> Rented or sold, not occupied	E. Indicators	0 0 0
7 7 7	7 7 7 7	<input type="radio"/> First form	<input type="radio"/> Held for occasional use	<input type="radio"/> 1. Mail return	0 0 0
8 8 8	8 8 8 8	<input type="radio"/> Combustion	<input type="radio"/> Other vacant	<input type="radio"/> 2. Pop./F	0 0 0
9 9 9	9 9 9 9		C3. Is this unit boarded up?	<input type="radio"/>	0 0 0
			<input type="radio"/> Yes <input type="radio"/> No		

Please Make Sure You Have Filled This Form Completely

For persons who answered in Question 1 that they are staying here only temporarily and have a usual home elsewhere, enter the address of usual home here:

House number Street or road Apartment number or location

City County

State ZIP Code

For Answers to Questions H1, H2, and H3:

H1. Name of person(s) left out and reason:

H2. Name of person(s) away from home and reason away:

H3. Name of visitor(s) for whom there is no one at the home address to report the person to a Census Taker:

NOTE

If you have listed more than 7 persons in Question 1, please make sure that you have filled the form for the first 7 people. Then mail back this form. A Census Taker will call to obtain the information for the other people.

1 Check to be certain you have:

- Answered Question 1 on page 1.
- Answered Questions 2 through 7 for each person you listed at the top of pages 2 and 3.
- Answered Questions H1 through H12 on page 3.

2 Write here the name of the person who filled the form, the date the form was completed, and the telephone number on which the people in this household can be called.

Name _____

Date _____

Telephone Number _____

3 Then fold the form the way it was sent to you. Mail it back in the enclosed envelope. The address of the U.S. Census Office appears on the front cover of this questionnaire. Please be sure that before you seal the envelope the address shows through the window. No stamp is required.

Thank you very much.

Complete Count Questionnaire Changes -- 1970 to 1980 1/

The content of the 1980 census questionnaires is best viewed as a continuation of the previous decade's experience rather than a radical departure. Many census items have remained unchanged from 1970; others have been slightly modified to clarify the question wording or remove confusing instructions. In some cases, 1970 questions have been replaced with new questions which approach a subject from a different angle. For example, the question on race no longer mentions color or race in the question but instead provides a set of racial groups. With regard to the relationship question, the "head of household" terminology used in 1970 has been replaced by a format using a householder as a means to reconstruct families without implying the notion of dominance implicit in the designation of a household head. A brief item-by-item list of changes made in the census questions between 1970 and 1980 is presented below. The wordings of the 1980 census questions are provided in parentheses for each item. In this presentation, some items are listed as "No change"; this indication may, however, include some minor changes in wording or question format due to changes in basic questionnaire construction or style of presentation. It should also be noted that the phrase "this person" in the wording of census questions refers to the person for whom data are being provided, not necessarily the person filling the form.

100-percent Population

1. Name. ("What is the name of each person who was living here on Tuesday, April 1, 1980, or who was staying or visiting here and had no other home?"): No change from 1970. The names of persons given in question 1 are listed at the top of the response columns for the 100-percent items and at the beginning of sample pages on the long form.
2. Household relationship. ("How is the person related to the person in column 1?") Revised from 1970 to replace the "Head of household" category with a format using a reference person, i.e. the "Person in column 1."

The 1970 category "Other relative of head" has been replaced by three categories, "Brother/sister," "Father/mother," and "Other relative." Since the category "Patient or inmate" is marked only by census enumerators, it has been moved to the bottom of the form in a space reserved for "Census use only." New nonrelative categories include "Partner, roommate" and "Paid employee."

3. Sex. ("Sex"): No change from 1970.

1/ Excerpt from "The 1980 Census Questionnaires." by David E. Silver and Jean E. Foster Statistical Reporter. (July, 1979)

4. Race. ("Is this person-"): The specific reference to "color or race" used in the 1970 census question has been replaced with the phrase, "Is this person-," and response is expected to indicate the racial group the person most closely identifies with. Individual categories for Vietnamese, Asian Indian, Guamanian, and Samoan have been added. The use of a specially printed schedule for Alaska in 1970 --wherein the categories Hawaiian and Korean were replaced by Aleut and Eskimo--has been eliminated by including the latter as categories on the standard questionnaire. As a result, the 1980 questionnaire will have 14 specific categories instead of the 8 in 1970.
5. Age. ("Age, and month and year of birth"/ 5a. "Print age at last birthday."/ 5b. "Print month and fill one circle."/ 5c. "Print year in the spaces, and fill one circle below each number."): No change in age and month of birth. The year-of-birth question format was revised to replace the 1970 response categories with self-coding FOSDIC circles for the last three digits of the year of birth. The first digit is prefilled with a "1."
6. Marital Status. ("Marital status"): No change from 1970. Response categories include: "Now married," "Widowed," "Divorced," "Separated," and "Never married."
7. Spanish/Hispanic origin or descent. ("Is this person of Spanish/Hispanic origin or descent?"): A 5-percent sample question in 1970. Response categories for 1980 include: "No, (not Spanish/Hispanic)"; "Yes, Mexican, Mexican-Amer., Chicano"; "Yes, Puerto Rican"; "Yes, Cuban"; and "Yes, other Spanish/Hispanic."

Coverage

H1

- H3. Coverage. (H1. "Did you leave anyone out of Question 1 because you were not sure if the person should be listed-"/H3. "Is anyone visiting here who is not already listed?"): In 1970, these questions were numbered 10-12 and were included in the 100-percent population section. Question 9 in 1970 was an inquiry concerning whether the number of persons in the household exceeded eight on the short-form (or seven on the long-form) questionnaire; this question has been replaced by instructions on the questionnaire directing the respondent's action if the number of persons in the household exceeds seven.

100-percent Housing

- H4. Number of living quarters at address. ("How many living quarters, occupied and vacant, are at this address?") No change from 1970.

4. Race. ("Is this person-"): The specific reference to "color or race" used in the 1970 census question has been replaced with the phrase, "Is this person-," and response is expected to indicate the racial group the person most closely identifies with. Individual categories for Vietnamese, Asian Indian, Guamanian, and Samoan have been added. The use of a specially printed schedule for Alaska in 1970 --wherein the categories Hawaiian and Korean were replaced by Aleut and Eskimo--has been eliminated by including the latter as categories on the standard questionnaire. As a result, the 1980 questionnaire will have 14 specific categories instead of the 8 in 1970.
5. Age. ("Age, and month and year of birth"/ 5a. "Print age at last birthday."/ 5b. "Print month and fill one circle."/ 5c. "Print year in the spaces, and fill one circle below each number."): No change in age and month of birth. The year-of-birth question format was revised to replace the 1970 response categories with self-coding FOSDIC circles for the last three digits of the year of birth. The first digit is prefilled with a "1."
6. Marital Status. ("Marital status"): No change from 1970. Response categories include: "Now married," "Widowed," "Divorced," "Separated," and "Never married."
7. Spanish/Hispanic origin or descent. ("Is this person of Spanish/Hispanic origin or descent?"): A 5-percent sample question in 1970. Response categories for 1980 include: "No, (not Spanish/Hispanic)"; "Yes, Mexican, Mexican-Amer., Chicano"; "Yes, Puerto Rican"; "Yes, Cuban"; and "Yes, other Spanish/Hispanic."

Coverage

H1

- H3. Coverage. (H1. "Did you leave anyone out of Question 1 because you were not sure if the person should be listed-"/H3. "Is anyone visiting here who is not already listed?"): In 1970, these questions were numbered 10-12 and were included in the 100-percent population section. Question 9 in 1970 was an inquiry concerning whether the number of persons in the household exceeded eight on the short-form (or seven on the long-form) questionnaire; this question has been replaced by instructions on the questionnaire directing the respondent's action if the number of persons in the household exceeds seven.

100-percent Housing

- H4. Number of living quarters at address. ("How many living quarters, occupied and vacant, are at this address?") No change from 1970.

- H5. Access to Unit. ("Do you enter your living quarters-") No change from 1970; response categories specify types of access to the unit.
- H6. Complete plumbing facilities. ("Do you have complete plumbing facilities in your living quarters, that is, hot and cold piped water, a flush toilet, and a bathtub or shower?"): Consolidates in the 1970 question on hot and cold piped water, flush toilet, and bathtub or shower into one question.
- H7. Number of rooms. ("How many rooms do you have in your living quarters?"): No change from 1970.
- H8. Tenure. (Are your living quarters-"): This question which differentiates units that are owned, rented or occupied without payment of cash rent has been separated from the single inquiry in 1970 concerning both tenure and condominium or cooperative status.
- H9. Condominium Identification. ("Is this apartment (house) part of a condominium?"): Separated from the single inquiry in 1970 concerning both tenure and condominium or cooperative status. The part of the 1970 inquiry concerning cooperatives has been deleted from the 1980 questionnaire.
- H10. Acreage, and presence of commercial establishment. (H10. "If this is a one-family house-"/ H10a. Is the house on a property of 10 or more acres?"/ Hb. "Is any part of the property used as a commercial establishment or medical office?"): The combined 1970 inquiry about acreage and commercial establishment has been divided into two "yes" or "no" parts. The inquiry about "one-family house" has been incorporated into the question wording itself. These provide a screener in the tabulation of value and rent.
- H11. Value. ("If you live in a one-family house or a condominium unit which you own or are buying--What is the value of this property, that is, how much do you think this property (house and lot or condominium unit) would sell for if it were for sale?"): Revised from 1970 to explicitly include condominiums in 1980. Based on data from the Annual Housing Survey, the number of categories has been increased from 11 in 1970 to 24 for 1980, and the range of values now goes from "Less than \$10,000" to "\$200,000 or more."
- H12. Rent. ("If you pay rent for your living quarters--What is the monthly rent?"): Revised for 1980 to eliminate the write-in space for rent which was provided in 1970 in addition to specific response categories. Based on data from the Annual Housing Survey, the number of categories has been increased from 14 in 1970 to 24 for 1980, and the range of rent intervals now goes from "Less than \$50" to "\$500 or more."
- C1, C2, C3, & D. Vacancy status. These items are filled only by census enumerators for vacant units. In addition to vacancy

status and months vacant which appeared in 1970, the 1980 questionnaires will indicate whether a vacant unit is "boarded up."

status and months vacant which appeared in 1970, the 1980 questionnaires will indicate whether a vacant unit is "boarded up."

APPENDIX A

FIPS State Codes and Census State Codes

<u>STATE</u>	<u>FIPS STATE CODE</u>	<u>CENSUS STATE CODE</u>
Alabama	01	63
Alaska	02	94
Arizona	04	86
Arkansas	05	71
California	06	93
Colorado	08	84
Connecticut	09	16
Delaware	10	51
District of Columbia	11	53
Florida	12	59
Georgia	13	58
Hawaii	15	95
Idaho	16	82
Illinois	17	33
Indiana	18	32
Iowa	19	42
Kansas	20	47
Kentucky	21	61
Louisiana	22	72
Maine	23	11
Maryland	24	52
Massachusetts	25	14
Michigan	26	34
Minnesota	27	41
Mississippi	28	64
Missouri	29	43
Montana	30	81
Nebraska	31	46
Nevada	32	88
New Hampshire	33	12
New Jersey	34	22
New Mexico	35	85
New York	36	21
North Carolina	37	56
North Dakota	38	44
Ohio	39	31
Oklahoma	40	73
Oregon	41	92
Pennsylvania	42	23
Rhode Island	44	15
South Carolina	45	57
South Dakota	46	45
Tennessee	47	62
Texas	48	74
Utah	49	87
Vermont	50	13

Virginia	51	54
Washington	53	91
West Virginia	54	55
Wisconsin	55	35
Wyoming	56	83

Virginia	51	54
Washington	53	91
West Virginia	54	55
Wisconsin	55	35
Wyoming	56	83

Geographic Coverage Within Summary Level--STP 2A

<u>Item</u>	<u>Location</u>	<u>SMSA/ State</u>	<u>SMSA/ County</u>	<u>County/ Place</u>	<u>Place/ Tract (BNA)</u>	<u>County/ tract (BNA)</u>
	(1-5)	STP2A	STP2A	STP2A	STP2A	STP2A
File Identification	(1-5)	08	17	23	24	32
Summary Level	(10-11)	08	17	23	24	32
Race/Spanish Origin Group	(16-17)	N/p	N/p	N/p	N/p	N/p
Functional Status Code 1/	(22)	A	A	A	A	A
Substitution Indicator	(23)	N/p	N/p	N/p	N/p	N/p
County-Part Indicator	(24)	N	N	N	N	N
Region	(31)	N	N	N	N	N
Division	(32)	N	N	N	N	N
State	(32-33)	N	N	N	N	N
Federal Information Processing Standard (FIPS) State	(34-35)	N	N	N	N	N
FIPS Standard Metropolitan Statistical Area (SMSA)	(36-39)	N	N	N	N	N
FIPS County	(40-42)	N	N	N	N	N
Place	(46-49)	N	N	N	N/p	N
Tract 2/	(50-55)	N	N	N	N	N
Place-Part Indicator	(59)	N	N	N	N	N
Tract-Part Indicator	(60)	N	N	N	N	N
FIPS Standard Consolidated Statistical Area (SCSA)	(68-69)	N/p	N/p	N/p	N/p	N/p
State Economic Area (SEA)	(90-91)	N	A/N	A/N	A/N	A/N
Economic Sub-Region (ESR)	(92-94)	N	N	N	N	N
District Office 3/	(95-98)	N	N	N	N	N
Record Sequence Identification	(99-102)	N	N	N	N	N
SMSA Size	(103)	N/p	N/p	N/p	N/p	N/p
Place Description	(106)	N	A/N	A/N	A/N	A/N

Place Size	(107-108)	N	N	N
Extended City Indicator	(109)	A/p	A/p	A/p
Central Business District (CBD)	(110)	A/p	A/p	A/p
Standard Federal Administrative Region (SFAR)	(121-122)	N	N	N
Area Name	(145-204)	A/N	A/N 4/	A/N 5/
Suppression Flags	(205-210)	N/p	N/p	N/p
Whole record	(211-237)	N/p	N/p	N/p

The following geographic fields not shown above are always blank:

- | | |
|--|--|
| 1. Record Type | 14. Urbanized Area (UA) |
| 2. Urban and Rural Component | 15. Congressional District (CD) |
| 3. Inside and Outside Standard Metropolitan Statistical Areas (SMSA's) Component | 16. Indian Reservation/Alaska Native Village (ANV) |
| 4. Ancestry Group | 17. MCD Sequence Number |
| 5. Blocked Portion Indicator | 18. ZIP |
| 6. Minor Civil Division/Census County Division (MCD/CCD) | 19. Ward |
| 7. Block Group | 20. Urbanized Area (UA) Type |
| 8. Block | 21. Urbanized Area (AU) Size |
| 9. Block-Part Indicator | 22. MCD/CCD Size |
| 10. Enumeration District (ED) Indicator (Prefix) | 23. Indian Subreservation |
| 11. ED Number | 24. FIPS Place |
| 12. ED Suffix | 25. Longitude |
| | 26. Latitude |
| | 27. Land Area |

- 1/ The functional status code will be set to "g" (statistical area) for summary levels 24 and 32.
- 2/ ENA's are not on this file.
- 3/ Will contain "9999" if the geographic summary is not wholly contained in the District Office.
- 4/ The area name on summary level 24 is derived from the previous summary level 23 or summary level 17 record and will be set as follows: (1) If the tract is in a place, then the tract will contain the place name. (2) If the tract is outside a place but the county contains at least one place of 10,000+, then the tract will contain the county name prefixed by "Remainder of." If the tract is outside the place and the county contains no places of 10,000+, then the tract will contain the county name.
- 5/ The area name on summary level 32 will contain the county name.

A Alphabetic code
 N Numeric code
 A/N Alphanumeric code
 p Code will sometimes not appear

Place Size	(107-108)	N	N	N
Extended City Indicator (109)		A/P	A/P	A/P
Central Business District (CBD)	(110)	A/P	A/P	A/P
Standard Federal Administrative Region (SFAR)	(121-122)	N	N	N
Area Name	(145-204)	A/N	A/N 4/	A/N 5/
Suppression Flags	(205-210)	N/P	N/P	N/P
Whole record				
Suppression Flags	(211-237)	N/P	N/P	N/P

The following geographic fields not shown above are always blank:

- | | |
|---|--|
| 1. Record Type | 14. Urbanized Area (UA) |
| 2. Urban and Rural Component | 15. Congressional District (CD) |
| 3. Inside and Outside Standard Metropolitan Statistical Areas (MSA's) Component | 16. Indian Reservation/Alaska Native Village (ANV) |
| 4. Ancestry Group | 17. MCD Sequence Number |
| 5. Blocked Portion Indicator | 18. ZIP |
| 6. Minor Civil Division/Census County Division (MCD/CCD) | 19. Ward |
| 7. Block Group | 20. Urbanized Area (UA) Type |
| 8. Block | 21. Urbanized Area (AU) Size |
| 9. Block-Part Indicator | 22. MCD/CCD Size |
| 10. Enumeration District (ED) Indicator (Prefix) | 23. Indian Subreservation |
| 11. ED Number | 24. FIPS place |
| 12. ED Suffix | 25. Longitude |
| | 26. Latitude |
| | 27. Land Area |

- 1/ The functional status code will be set to "g" (statistical area) for summary levels 24 and 32.
- 2/ RNA's are not on this file.
- 3/ Will contain "9999" if the geographic summary is not wholly contained in the District Office.
- 4/ The area name on summary level 24 is derived from the previous summary level 23 or summary level 17 record and will be set as follows: (1) If the tract is in a place, then the tract will contain the place name. (2) If the tract is outside a place but the county contains at least one place of 10,000+, then the tract will contain the county name prefixed by "Remainder of." If the tract is outside the place and the county contains no places of 10,000+, then the tract will contain the county name.
- 5/ The area name on summary level 32 will contain the county name.

- A Alphabetic code
 N Numeric code
 A/N Alphanumeric code
 P Code will sometimes not appear

Geographic Coverage Within Summary Level--STP 2B

Item	Location	State	SCSA	SMSA	UA	County	MCD/CCD	Place	Indian Res./ANV	Indian Res./ANV/County
File Identification (1-5)	STP2B	STP2B	STP2B	STP2B	STP2B	STP2B	STP2B	STP2B	STP2B	STP2B
Summary Level	(10-11)	04	06	08	10	11	12	27	30	31
Urban and Rural Component	(12-13)	N	N	N	N	N	N	N	N	N
Inside and Outside Standard Metropolitan Statistical Areas (SMSA's) Component	(14-15)	N	N	N	N	N	N	N	N	N
Race/Spanish Origin Group	(16-17)	N/P	N/P	N/P	N/P	N/P	N/P	N/P	N/P	N/P
Functional Status Code	(22)	A	A	A	A	A	A	A	A	A
Substitution Indicator	(23)	N/P	N/P	N/P	N/P	N/P	N/P	N/P	N/P	N/P
Region	(31)	N	N	N	N	N	N	N	N	N
Division	(32)	N	N	N	N	N	N	N	N	N
State	(32-33)	N	N	N	N	N	N	N	N	N
Federal Information Processing Standard (FIPS) State	(34-35)	N	N	N	N	N	N	N	N	N
FIPS SMSA	(36-39)		N	N	N/P	N/P	N/P	N/P	N/P	N/P
FIPS County	(40-42)			N	N	N	N	N	N	N
Minor Civil Division/Census County Division (MCD/CCD)	(43-45)						N			
Place	(46-49)							N		
Place-Part Indicator	(59)									
FIPS Standard Consolidated Statistical Area (SCSA)	(68-69)		N	N/P	N/P	N/P	N/P	N/P	N/P	N/P
Urbanized Area (UA)	(70-73)									N

Item	Location	State	SCSA	SMSA	UA	County	MCD/ CCD	Place	Indian Res./ ANY	Indian Res./ ANY
		04	06	08	10	11	12	27	30	31

Indian Reservation/Alaska Native Village	(76-78)								N	N
MCD Sequence Number	(79-82)						N/P			
State Economic Area (SEA)	(90-91)					A/N	A/N		A/N	
Economic Sub-Region (ESR)	(92-94)					N	N		N	N
District Office 2/	(95-98)	N	N	N	N	N	N	N	N	N
Record Sequence Identification	(99-102)	N	N	N	N	N	N	N	N	N
SMSA Size	(103)			N		N/P 1/	N/P			N/P 1/
UA Type	(104)				N					
UA Size	(105)				N					
Place Description	(106)							A/N		
Place Size	(107-108)							N		
Extended City Indicator	(109)							A/P		
MCD/CCD Size	(111-112)						N			
Standard Federal Adminis- trative Region (SFAR)	(121-122)	N	N	N	N	N	N	N	N	N
Area Name	(145-204)	A/N	A/N	A/N	A/N	A/N	A/N	A/N	A/N	A/N
Suppression Flags	(205-210)	N/P	N/P	N/P	N/P	N/P	N/P	N/P	N/P	N/P
Whole Record Suppression Flags	(211-237)	N/P	N/P	N/P	N/P	N/P	N/P	N/P	N/P	N/P

The following geographic fields not shown above are always blank:

1. Record Type
2. Ancestry Group
3. Blocked Portion Indicator
4. County-Part Indicator
5. Tract or Block Numbering Area (ENA)
6. Block Group
7. Block
8. Tract-Part Indicator
9. Block-Part Indicator
10. Enumeration District (ED) Indicator (Prefix)
11. ED Number
12. ED Suffix
13. Congressional District (CD)

2B - Cont'd.

Item	Location	State	SCSA	SMSA	UA	County	MCD/ CCD	Place	Indian Res./ ANY	Indian Res./ ANY County
Indian Reservation/Alaska Native Village	(76-78)	04	06	08	10	11	12	27	30	31
MCD Sequence Number	(79-82)						N/P		N	N
State Economic Area (SEA)	(90-91)					A/N	A/N		A/N	A/N
Economic Sub-Region (ESR)	(92-94)					N	N		N	N
District Office 2/	(95-98)	N	N	N	N	N	N	N	N	N
Record Sequence Identification	(99-102)	N	N	N	N	N	N	N	N	N
SMSA Size	(103)			N		N/P 1/	N/P		N/P 1/	N/P 1/
UA Type	(104)				N					
UA Size	(105)				N					
Place Description	(106)							A/N		
Place Size	(107-108)								N	
Extended City Indicator	(109)							A/P		
MCD/CCD Size	(111-112)						N			
Standard Federal Adminis- trative Region (SPAR)	(121-122)	N	N	N	N	N	N	N	N	N
Area Name	(145-204)	A/N	A/N	A/N	A/N	A/N	A/N	A/N	A/N	A/N
Suppression Flags	(205-210)	N/P	N/P	N/P	N/P	N/P	N/P	N/P	N/P	N/P
Whole Record Suppression Flags	(211-237)	N/P	N/P	N/P	N/P	N/P	N/P	N/P	N/P	N/P

The following geographic fields not shown above are always blank:

1. Record Type
2. Ancestry Group
3. Blocked Portion Indicator
4. County-Part Indicator
5. Tract or Block Numbering Area (ENA)
6. Block Group
7. Block
8. Tract-part Indicator
9. Block-part Indicator
10. Enumeration District (ED) Indicator (Prefix)
11. ED Number
12. ED Suffix
13. Congressional District (CD)

- 14. ZIP
- 15. Ward
- 16. Central Business District (CBD)
- 17. Indian Subreservation
- 18. FIPS Place
- 19. Longitude
- 20. Latitude
- 21. Land Area

1/ Blank in New England

2/ Will contain "9999" if the geographic summary is not entirely contained in the District Office.

- A Alphabetic code
- N Numeric code
- A/N Alphanumeric code
- ␣ Code will sometimes not appear

Geographic Coverage Within Summary Level--STP 2C

Geographic Item	Location	United States	Region	Division	State	SCSA	SCSA/State	SMSA	SMSA/State	UA	UA/State	County	Place	MCD	Indian Res./ANY	Indian Res./State	Indian Res./County
File Identification	(1-6) STPZC STPZC STPZC STPZC STPZC STPZC STPZC STPZC STPZC STPZC																
Summary Level	(10-11)	01	02	03	04	05	06	07	08	09	10	11	27	28	29	30	31
Urban and Rural Component	(12-13)	N	N	N	N	N	N	N	N	N	N	N	N	N	N	N	N
Inside and Outside Standard Metropolitan Statistical Areas (SMSA's) Component	(14-15)	N	N	N	N	N	N	N	N	N	N	N	N	N	N	N	N
Race/Spanish Origin Group	(16-17)	N	N	N	N	N	N	N	N	N	N	N	N	N	N	N	N
Functional Status	(22)	A	A	A	A	A	A	A	A	A	A	A	A	A	A	A	A
Substitution Indicator	(23)	N/p	N/p	N/p	N/p	N/p	N/p	N/p	N/p	N/p	N/p	N/p	N/p	N/p	N/p	N/p	N/p
Region	(31)	N	N	N	N	N	N	N	N	N	N	N	N	N	N	N	N
Division	(32)	N	N	N	N	N	N	N	N	N	N	N	N	N	N	N	N
State	(32-33)	N	N	N	N	N	N	N	N	N	N	N	N	N	N	N	N
Federal Information Processing Standard (FIPS) State	(34-35)																
FIPS (SMSA)	(36-39)																
FIPS County	(40-42)																
Minor Civil Division/Census County Division (MCD/CCD)	(43-45)																
Place	(46-49)																
Place-Part Indicator	(59)																
FIPS Standard Consolidated Statistical Area (SCSA)	(68-69)																

Geographic Coverage Within Summary Level--STP 2C

Geographic Item	Location	United States	Region	Division	State	CSA	CSA/State	SMSA	SMSA/State	EA	EA/State	County	Place	Indian Res./ANY	Indian Res./State	Indian Res./County
File Identification	(1-6) STP2C STP2C STP2C STP2C STP2C STP2C STP2C STP2C STP2C STP2C STP2C STP2C STP2C STP2C STP2C STP2C STP2C															
Summary Level	(10-11)	N	N	N	N	N	N	N	N	N	N	N	N	N	N	N
Urban and Rural Component	(12-13)	N	N	N	N	N	N	N	N	N	N	N	N	N	N	N
Inside and Outside Standard Metropolitan Statistical Areas (SMSA's) Component	(14-15)	N	N	N	N	N	N	N	N	N	N	N	N	N	N	N
Race/Spanish Origin Group	(16-17)	N	N	N	N	N	N	N	N	N	N	N	N	N	N	N
Functional Status	(22)	A	A	A	A	A	A	A	A	A	A	A	A	A	A	A
Substitution Indicator	(23)	N/p	N/p	N/p	N/p	N/p	N/p	N/p	N/p	N/p	N/p	N/p	N/p	N/p	N/p	N/p
Region	(31)	N	N	N	N	N	N	N	N	N	N	N	N	N	N	N
Division	(32)	N	N	N	N	N	N	N	N	N	N	N	N	N	N	N
State	(32-33)	N	N	N	N	N	N	N	N	N	N	N	N	N	N	N
Federal Information Processing Standard (FIPS) State	(34-35)	N	N	N	N	N	N	N	N	N	N	N	N	N	N	N
FIPS (SMSA)	(36-39)	N	N	N	N	N	N	N	N	N	N	N	N	N	N	N
FIPS County	(40-42)	N	N	N	N	N	N	N	N	N	N	N	N	N	N	N
Minor Civil Division/Census County Division (MCD/CCD)	(43-45)	N	N	N	N	N	N	N	N	N	N	N	N	N	N	N
Place	(46-49)	N	N	N	N	N	N	N	N	N	N	N	N	N	N	N
Place-Part Indicator	(59)	N	N	N	N	N	N	N	N	N	N	N	N	N	N	N
FIPS Standard Consolidated Statistical		N	N	N	N	N	N	N	N	N	N	N	N	N	N	N

Geographic Item	Location	United States	Region	Division	State	SCSA	SCSA/State	SMSA	SMSA/State	UA	UA/State	County	Place	MCD	Indian Res./ANV	Indian Res./State	Indian Res./County
		01	02	03	04	05	06	07	08	09	10	11	27	28	29	30	31
Urbanized Area (UA)	(70-73)									N	N						
Indian Reservation/Alaska Native Village (ANV)	(76-78)														N	N	N
MCD Sequence Number	(79-82)													N			
State Economic Area (SEA)	(90-91)											A/N		A/N			A/N
Economic Sub-region (ESR)	(92-94)											N		N			N
District Office 2/(95-98)		N	N	N	N	N	N	N	N	N	N	N	N	N	N	N	N
Record Sequence Identification (99-102)		N	N	N	N	N	N	N	N	N	N	N	N	N	N	N	N
SMSA Size	(103)							N	N			N/p 1/		N/p			N/p 1/
UA Type	(104)									N	N						
UA Size	(105)									N	N						
Place Description (106)																	
Place Size (107-108)													A/N				
Extended City Indicator (109)													N				
MCD/CCD Size (111-112)																	N
Standard Federal Administrative Region (SFAR) (121-122)					N												
Area Name (145-204)		A/N	A/N	A/N	A/N	A/N	A/N	A/N	A/N	A/N	A/N	A/N	A/N	A/N	A/N	A/N	A/N
Suppression Flags (205-210)		N/p	N/p	N/p	N/p	N/p	N/p	N/p	N/p	N/p	N/p	N/p	N/p	N/p	N/p	N/p	N/p

The following geographic fields are always blank:

- | | | | |
|--|--|---------------------------------|-------------------------------------|
| 1. Record Type | 6. Block Group | 11. ED Number | 16. Central Business District (CBD) |
| 2. Ancestry Group | 7. Block | 12. ED Suffix | 17. Indian Subreservation |
| 3. Blocked Portion Indicator | 8. Tract-Part Indicator | 13. Congressional District (CD) | 18. FIPS Place |
| 4. County-Part Indicator | 9. Block-Part Indicator | 14. ZIP | 19. Longitude |
| 5. Tract or Block Numbering Area (BNA) | 10. Enumeration District (ED) Indicator (prefix) | 15. Ward | 20. Latitude |
| | | | 21. Land Area |

1/ Non-New England only.

2/ Will contain "9999" if the geographic summary is not entirely contained in the District Office.

A Alphabetic code

N Numeric code

A/N Alphanumeric code

Ø Code will sometimes not appear

The following geographic fields are always blank:

- | | | | |
|--|--|---------------------------------|-------------------------------------|
| 1. Record Type | 6. Block Group | 11. ED Number | 16. Central Business District (CBD) |
| 2. Ancestry Group | 7. Block | 12. ED Suffix | 17. Indian Subreservation |
| 3. Blocked Portion Indicator | 8. Tract-Part Indicator | 13. Congressional District (CD) | 18. FIPS Place |
| 4. County-Part Indicator | 9. Block-Part Indicator | 14. ZIP | 19. Longitude |
| 5. Tract or Block Numbering Area (RNA) | 10. Enumeration District (ED) Indicator (prefix) | 15. Ward | 20. Latitude |
| | | | 21. Land Area |

1/ Non-New England only.
 2/ Will contain "9999" if the geographic summary is not entirely contained in the District Office.

- A Alphabetic code
- N Numeric code
- A/N Alphanumeric code
- P Code will sometimes not appear