

ALL COUNTIES
1990 CENSUS

| STATE | COUNTY | STCOU | PERPU | PERPOV | POVRATE | CTYRANK | STATRANK |
|-------|---------------------|-------|--------|--------|---------|---------|----------|
| SD | Shannon County | 46113 | 9693 | 6118 | 63.1 | 1.0 | 1.0 |
| TX | Starr County | 48427 | 40264 | 24150 | 60.0 | 2.0 | 1.0 |
| LA | East Carroll Parish | 22035 | 9316 | 5293 | 56.8 | 3.5 | 1.0 |
| MS | Tunica County | 28143 | 8087 | 4597 | 56.8 | 3.5 | 1.0 |
| MS | Holmes County | 28051 | 21179 | 11266 | 53.2 | 5.0 | 2.0 |
| KY | Owsley County | 21189 | 4930 | 2570 | 52.1 | 6.0 | 1.0 |
| SD | Ziebach County | 46137 | 2214 | 1131 | 51.1 | 7.0 | 2.0 |
| TX | Maverick County | 48323 | 36120 | 18217 | 50.4 | 8.5 | 2.5 |
| TX | Zavala County | 48507 | 11922 | 6004 | 50.4 | 8.5 | 2.5 |
| SD | Todd County | 46121 | 8254 | 4143 | 50.2 | 10.0 | 3.0 |
| MS | Issaquena County | 28055 | 1904 | 939 | 49.3 | 11.0 | 3.0 |
| TX | Dimmit County | 48127 | 10360 | 5062 | 48.9 | 12.0 | 4.0 |
| WI | Menominee County | 55078 | 3820 | 1860 | 48.7 | 13.0 | 1.0 |
| TX | Presidio County | 48377 | 6592 | 3172 | 48.1 | 14.0 | 5.0 |
| MS | Sharkey County | 28125 | 6952 | 3305 | 47.5 | 15.0 | 4.0 |
| ND | Sioux County | 38085 | 3735 | 1769 | 47.4 | 16.0 | 1.0 |
| AR | Lee County | 5077 | 12936 | 6119 | 47.3 | 17.0 | 1.0 |
| AZ | Apache County | 4001 | 60836 | 28640 | 47.1 | 18.0 | 1.0 |
| MS | Jefferson County | 28063 | 8638 | 4048 | 46.9 | 19.0 | 5.0 |
| LA | Tensas Parish | 22107 | 6981 | 3235 | 46.3 | 20.0 | 2.0 |
| MS | Humphreys County | 28053 | 11927 | 5479 | 45.9 | 21.0 | 6.0 |
| AL | Greene County | 1063 | 10039 | 4575 | 45.6 | 22.0 | 1.0 |
| KY | McCreary County | 21147 | 15533 | 7062 | 45.5 | 23.5 | 2.0 |
| MS | Coahoma County | 28027 | 30796 | 13997 | 45.5 | 23.5 | 7.0 |
| AL | Wilcox County | 1131 | 13349 | 6034 | 45.2 | 25.0 | 2.0 |
| SD | Buffalo County | 46017 | 1741 | 785 | 45.1 | 26.0 | 4.0 |
| LA | Madison Parish | 22065 | 12139 | 5416 | 44.6 | 27.0 | 3.0 |
| TX | Willacy County | 48489 | 17631 | 7848 | 44.5 | 28.0 | 6.0 |
| SD | Dewey County | 46041 | 5491 | 2438 | 44.4 | 29.0 | 5.0 |
| KY | Wolfe County | 21237 | 6403 | 2835 | 44.3 | 30.0 | 3.0 |
| HI | Kalawao County | 15005 | 110 | 48 | 43.6 | 31.5 | 1.0 |
| MS | Claiborne County | 28021 | 9381 | 4087 | 43.6 | 31.5 | 8.0 |
| NM | McKinley County | 35031 | 60069 | 26118 | 43.5 | 33.0 | 1.0 |
| AR | Phillips County | 5107 | 28422 | 12229 | 43.0 | 34.0 | 2.0 |
| MS | Bolivar County | 28011 | 39990 | 17158 | 42.9 | 35.0 | 9.0 |
| AL | Perry County | 1105 | 12086 | 5154 | 42.6 | 36.0 | 3.0 |
| KY | Magoffin County | 21153 | 12881 | 5479 | 42.5 | 37.5 | 4.0 |
| SD | Corson County | 46031 | 4182 | 1779 | 42.5 | 37.5 | 6.0 |
| MS | Wilkinson County | 28157 | 9550 | 4033 | 42.2 | 39.0 | 10.0 |
| MS | Tallahatchie County | 28135 | 15085 | 6328 | 41.9 | 40.5 | 11.0 |
| TX | Hidalgo County | 48215 | 380201 | 159216 | 41.9 | 40.5 | 7.0 |
| MS | Sunflower County | 28133 | 29409 | 12302 | 41.8 | 42.0 | 12.0 |
| TX | Edwards County | 48137 | 2251 | 939 | 41.7 | 43.0 | 8.0 |
| MS | Quitman County | 28119 | 10381 | 4315 | 41.6 | 44.0 | 13.0 |
| MS | Noxubee County | 28103 | 12556 | 5193 | 41.4 | 45.0 | 14.0 |
| SD | Mellette County | 46095 | 2090 | 864 | 41.3 | 46.0 | 7.0 |
| TX | Zapata County | 48505 | 9249 | 3790 | 41.0 | 47.0 | 9.0 |
| ND | Rolette County | 38079 | 12549 | 5103 | 40.7 | 48.0 | 2.0 |

PERPU=PERSONS FOR WHOM POVERTY STATUS IS DETERMINED

PERPOV=PERSONS IN POVERTY

POVRATE=POVERTY RATE

CTYRANK=POVERTY RANK (1 IS THE POOREST) ACROSS ALL COUNTIES

STATRANK=POVERTY RANK (1 IS THE POOREST) WITHIN THE STATE



ALL COUNTIES
1990 CENSUS

| STATE | COUNTY | STCOU | PERPU | PERPOV | POVRATE | CTYRANK | STATRANK |
|-------|--------------------|-------|--------|--------|---------|---------|----------|
| AR | Chicot County | 5017 | 15603 | 6299 | 40.4 | 49.5 | 3 |
| KY | Knott County | 21119 | 17416 | 7035 | 40.4 | 49.5 | 5 |
| KY | Clay County | 21051 | 21544 | 8656 | 40.2 | 51.0 | 6 |
| TN | Hancock County | 47067 | 6560 | 2627 | 40.0 | 52.0 | 1 |
| AL | Sumter County | 1119 | 15425 | 6131 | 39.7 | 53.5 | 4 |
| TX | Cameron County | 48061 | 255586 | 101362 | 39.7 | 53.5 | 10 |
| KY | Breathitt County | 21025 | 15375 | 6072 | 39.5 | 55.0 | 7 |
| MS | Yazoo County | 28163 | 25132 | 9861 | 39.2 | 56.5 | 15 |
| WV | Clay County | 54015 | 9958 | 3901 | 39.2 | 56.5 | 1 |
| TX | Frio County | 48163 | 13188 | 5158 | 39.1 | 58.0 | 11 |
| TX | Duval County | 48131 | 12876 | 5021 | 39.0 | 59.0 | 12 |
| KY | Knox County | 21121 | 29027 | 11289 | 38.9 | 61.0 | 8 |
| MS | Leflore County | 28083 | 35941 | 13987 | 38.9 | 61.0 | 16 |
| TX | Hudspeth County | 48229 | 2802 | 1089 | 38.9 | 61.0 | 13 |
| KY | Morgan County | 21175 | 11162 | 4328 | 38.8 | 63.5 | 9 |
| SD | Jackson County | 46071 | 2779 | 1077 | 38.8 | 63.5 | 8 |
| AL | Lowndes County | 1085 | 12594 | 4858 | 38.6 | 65.0 | 5 |
| NM | Guadalupe County | 35019 | 4132 | 1589 | 38.5 | 66.0 | 2 |
| KY | Jackson County | 21109 | 11884 | 4544 | 38.2 | 67.5 | 10 |
| TX | Webb County | 48479 | 131345 | 50116 | 38.2 | 67.5 | 14 |
| KY | Clinton County | 21053 | 9050 | 3447 | 38.1 | 69.0 | 11 |
| KY | Elliott County | 21063 | 6455 | 2456 | 38.0 | 70.0 | 12 |
| WV | McDowell County | 54047 | 34985 | 13195 | 37.7 | 71.0 | 2 |
| SD | Bennett County | 46007 | 3136 | 1179 | 37.6 | 72.0 | 9 |
| KY | Lee County | 21129 | 7229 | 2704 | 37.4 | 73.0 | 13 |
| KY | Wayne County | 21231 | 17292 | 6446 | 37.3 | 74.0 | 14 |
| LA | Avoyelles Parish | 22009 | 37247 | 13817 | 37.1 | 75.0 | 4 |
| TX | La Salle County | 48283 | 5178 | 1918 | 37.0 | 76.0 | 15 |
| LA | Catahoula Parish | 22025 | 10842 | 3989 | 36.8 | 77.5 | 5 |
| TX | Brooks County | 48047 | 8123 | 2989 | 36.8 | 77.5 | 16 |
| AR | St. Francis County | 5123 | 28128 | 10302 | 36.6 | 79.0 | 4 |
| AL | Bullock County | 1011 | 10340 | 3776 | 36.5 | 80.5 | 6 |
| TX | Karnes County | 48255 | 12183 | 4450 | 36.5 | 80.5 | 17 |
| TX | Val Verde County | 48465 | 37906 | 13790 | 36.4 | 82.5 | 18 |
| UT | San Juan County | 49037 | 12431 | 4523 | 36.4 | 82.5 | 1 |
| LA | St. Landry Parish | 22097 | 78931 | 28665 | 36.3 | 84.0 | 6 |
| AL | Dallas County | 1047 | 47176 | 17099 | 36.2 | 86.0 | 7 |
| KY | Bell County | 21013 | 30940 | 11209 | 36.2 | 86.0 | 15 |
| NM | Mora County | 35033 | 4257 | 1540 | 36.2 | 86.0 | 3 |
| KY | Lawrence County | 21127 | 13821 | 4980 | 36.0 | 88.0 | 16 |
| AR | Monroe County | 5095 | 11188 | 4022 | 35.9 | 90.0 | 5 |
| GA | Randolph County | 13243 | 7626 | 2740 | 35.9 | 90.0 | 1 |
| MS | Walthall County | 28147 | 14211 | 5101 | 35.9 | 90.0 | 17 |
| MO | Pemiscot County | 29155 | 21561 | 7728 | 35.8 | 92.5 | 1 |
| SC | Allendale County | 45005 | 10703 | 3837 | 35.8 | 92.5 | 1 |
| GA | Clay County | 13061 | 3275 | 1170 | 35.7 | 94.5 | 2 |
| MT | Glacier County | 30035 | 11838 | 4224 | 35.7 | 94.5 | 1 |
| AL | Hale County | 1065 | 15223 | 5420 | 35.6 | 96.5 | 8 |


PERPU=PERSONS FOR WHOM POVERTY STATUS IS DETERMINED

PERPOV=PERSONS IN POVERTY

POVRATE=POVERTY RATE

CTYRANK=POVERTY RANK (1 IS THE POOREST) ACROSS ALL COUNTIES

STATRANK=POVERTY RANK (1 IS THE POOREST) WITHIN THE STATE



ALL COUNTIES
1990 CENSUS

| STATE | COUNTY | STCOU | PERPU | PERPOV | POVRATE | CTYRANK | STATRANK |
|-------|------------------------|-------|-------|--------|---------|---------|----------|
| KY | Leslie County | 21131 | 13515 | 4808 | 35.6 | 96.5 | 17.0 |
| KY | Martin County | 21159 | 12497 | 4422 | 35.4 | 98.0 | 18.0 |
| MT | Big Horn County | 30003 | 11191 | 3949 | 35.3 | 99.5 | 2.0 |
| TX | Jim Hogg County | 48247 | 5091 | 1798 | 35.3 | 99.5 | 19.0 |
| LA | Evangeline Parish | 22039 | 32664 | 11471 | 35.1 | 102.0 | 7.5 |
| LA | Red River Parish | 22081 | 9161 | 3216 | 35.1 | 102.0 | 7.5 |
| MS | Kemper County | 28069 | 10022 | 3522 | 35.1 | 102.0 | 18.0 |
| KY | Menifee County | 21165 | 5070 | 1776 | 35.0 | 104.0 | 19.0 |
| WV | Webster County | 54101 | 10635 | 3700 | 34.8 | 105.0 | 3.0 |
| AR | Lafayette County | 5073 | 9534 | 3305 | 34.7 | 106.5 | 6.0 |
| AZ | Navajo County | 4017 | 76251 | 26458 | 34.7 | 106.5 | 2.0 |
| CO | Costilla County | 8023 | 3185 | 1101 | 34.6 | 108.0 | 1.0 |
| AL | Macon County | 1087 | 22650 | 7812 | 34.5 | 110.0 | 9.0 |
| AR | Woodruff County | 5147 | 9375 | 3239 | 34.5 | 110.0 | 7.0 |
| LA | Franklin Parish | 22041 | 21764 | 7500 | 34.5 | 110.0 | 9.0 |
| LA | St. Helena Parish | 22091 | 9748 | 3358 | 34.4 | 112.0 | 10.0 |
| OK | Harmon County | 40057 | 3619 | 1236 | 34.2 | 113.0 | 1.0 |
| AR | Desha County | 5041 | 16542 | 5621 | 34.0 | 114.5 | 8.0 |
| MS | Montgomery County | 28097 | 12211 | 4153 | 34.0 | 114.5 | 19.0 |
| CO | Conejos County | 8021 | 7414 | 2510 | 33.9 | 116.5 | 2.0 |
| LA | Natchitoches Parish | 22069 | 34171 | 11594 | 33.9 | 116.5 | 11.0 |
| LA | West Feliciana Parish | 22125 | 7901 | 2668 | 33.8 | 120.0 | 12.0 |
| MS | Panola County | 28107 | 29674 | 10031 | 33.8 | 120.0 | 20.5 |
| MS | Washington County | 28151 | 67160 | 22671 | 33.8 | 120.0 | 20.5 |
| TX | San Saba County | 48411 | 5217 | 1762 | 33.8 | 120.0 | 20.0 |
| WV | Lincoln County | 54043 | 21293 | 7197 | 33.8 | 120.0 | 4.0 |
| NM | Cibola County | 35006 | 23064 | 7753 | 33.6 | 123.0 | 4.0 |
| WV | Gilmer County | 54021 | 7102 | 2378 | 33.5 | 124.0 | 5.0 |
| MS | Franklin County | 28037 | 8279 | 2760 | 33.3 | 125.5 | 22.5 |
| MS | Jefferson Davis County | 28065 | 13928 | 4633 | 33.3 | 125.5 | 22.5 |
| LA | Richland Parish | 22083 | 19995 | 6638 | 33.2 | 127.5 | 13.0 |
| NE | McPherson County | 31117 | 546 | 181 | 33.2 | 127.5 | 1.0 |
| KY | Harlan County | 21095 | 36256 | 11995 | 33.1 | 129.0 | 20.0 |
| GA | Quitman County | 13239 | 2203 | 727 | 33.0 | 130.5 | 3.0 |
| KY | Whitley County | 21235 | 32188 | 10622 | 33.0 | 130.5 | 21.0 |
| GA | Dooly County | 13093 | 9698 | 3191 | 32.9 | 132.5 | 4.0 |
| MS | Pike County | 28113 | 36200 | 11904 | 32.9 | 132.5 | 24.0 |
| OK | Choctaw County | 40023 | 15031 | 4919 | 32.7 | 134.0 | 2.0 |
| GA | Warren County | 13301 | 5960 | 1943 | 32.6 | 135.0 | 5.0 |
| TX | Lynn County | 48305 | 6711 | 2179 | 32.5 | 136.0 | 21.0 |
| TN | Fentress County | 47049 | 14534 | 4695 | 32.3 | 137.0 | 2.0 |
| IL | Alexander County | 17003 | 10529 | 3395 | 32.2 | 138.5 | 1.0 |
| VA | Radford city | 51750 | 12891 | 4152 | 32.2 | 138.5 | 1.0 |
| KY | Perry County | 21193 | 29985 | 9636 | 32.1 | 140.0 | 22.0 |
| LA | Claiborne Parish | 22027 | 15937 | 5096 | 32.0 | 142.0 | 14.0 |
| MS | Copiah County | 28029 | 26644 | 8528 | 32.0 | 142.0 | 25.0 |
| WV | Calhoun County | 54013 | 7846 | 2514 | 32.0 | 142.0 | 6.0 |
| GA | Taliaferro County | 13265 | 1902 | 606 | 31.9 | 144.0 | 6.0 |


PERPU=PERSONS FOR WHOM POVERTY STATUS IS DETERMINED

PERPOV=PERSONS IN POVERTY

POVRATE=POVERTY RATE

CTYRANK=POVERTY RANK (1 IS THE POOREST) ACROSS ALL COUNTIES

STATRANK=POVERTY RANK (1 IS THE POOREST) WITHIN THE STATE



ALL COUNTIES
1990 CENSUS

| STATE | COUNTY | STCOU | PERPU | PERPOV | POVRATE | CTYRANK | STATRANK |
|-------|--------------------------|-------|--------|--------|---------|---------|----------|
| GA | Calhoun County | 13037 | 4904 | 1558 | 31.8 | 145.5 | 7.0 |
| KY | Letcher County | 21133 | 26829 | 8524 | 31.8 | 145.5 | 23.0 |
| ND | Benson County | 38005 | 7110 | 2251 | 31.7 | 147.0 | 3.0 |
| KY | Cumberland County | 21057 | 6689 | 2112 | 31.6 | 149.0 | 24.0 |
| LA | Orleans Parish | 22071 | 480749 | 152042 | 31.6 | 149.0 | 15.5 |
| LA | Washington Parish | 22117 | 41566 | 13117 | 31.6 | 149.0 | 15.5 |
| AL | Butler County | 1013 | 21648 | 6815 | 31.5 | 152.5 | 10.0 |
| LA | Tangipahoa Parish | 22105 | 82451 | 25950 | 31.5 | 152.5 | 17.0 |
| MO | Ripley County | 29181 | 12119 | 3814 | 31.5 | 152.5 | 2.0 |
| NH | Luna County | 35029 | 17947 | 5645 | 31.5 | 152.5 | 5.0 |
| GA | Early County | 13099 | 11591 | 3635 | 31.4 | 156.0 | 8.5 |
| GA | Stewart County | 13259 | 5547 | 1741 | 31.4 | 156.0 | 8.5 |
| SD | Charles Mix County | 46023 | 8871 | 2785 | 31.4 | 156.0 | 10.0 |
| GA | Jefferson County | 13163 | 16975 | 5312 | 31.3 | 159.0 | 10.5 |
| GA | Turner County | 13287 | 8599 | 2694 | 31.3 | 159.0 | 10.5 |
| TX | Dickens County | 48125 | 2529 | 791 | 31.3 | 159.0 | 22.0 |
| KY | Floyd County | 21071 | 43301 | 13521 | 31.2 | 162.0 | 25.0 |
| LA | Bienville Parish | 22013 | 15453 | 4824 | 31.2 | 162.0 | 18.0 |
| MS | Covington County | 28031 | 16440 | 5137 | 31.2 | 162.0 | 26.0 |
| OK | Atoka County | 40005 | 11657 | 3622 | 31.1 | 165.0 | 3.0 |
| TX | Menard County | 48327 | 2217 | 690 | 31.1 | 165.0 | 23.5 |
| TX | Uvalde County | 48463 | 22865 | 7102 | 31.1 | 165.0 | 23.5 |
| AK | Wade Hampton Census Area | 2270 | 5787 | 1794 | 31.0 | 167.5 | 1.0 |
| LA | Morehouse Parish | 22067 | 31162 | 9645 | 31.0 | 167.5 | 19.0 |
| MS | Amite County | 28005 | 13284 | 4100 | 30.9 | 171.0 | 27.0 |
| NE | Thurston County | 31173 | 6810 | 2107 | 30.9 | 171.0 | 2.0 |
| TX | Caldwell County | 48055 | 25905 | 8010 | 30.9 | 171.0 | 25.5 |
| TX | Childress County | 48075 | 5820 | 1798 | 30.9 | 171.0 | 25.5 |
| WV | Mingo County | 54059 | 33523 | 10370 | 30.9 | 171.0 | 7.0 |
| KY | Lewis County | 21135 | 12855 | 3946 | 30.7 | 175.0 | 26.5 |
| KY | Rockcastle County | 21203 | 14637 | 4498 | 30.7 | 175.0 | 26.5 |
| MS | Jasper County | 28061 | 16978 | 5204 | 30.7 | 175.0 | 28.0 |
| CO | Saguache County | 8109 | 4567 | 1399 | 30.6 | 178.0 | 3.0 |
| LA | Concordia Parish | 22029 | 20504 | 6268 | 30.6 | 178.0 | 20.0 |
| TX | Marion County | 48315 | 9893 | 3024 | 30.6 | 178.0 | 27.0 |
| LA | Acadia Parish | 22001 | 55097 | 16832 | 30.5 | 181.5 | 21.0 |
| MS | Adams County | 28001 | 34883 | 10634 | 30.5 | 181.5 | 29.0 |
| TX | Dawson County | 48115 | 14218 | 4343 | 30.5 | 181.5 | 28.5 |
| TX | Real County | 48385 | 2377 | 724 | 30.5 | 181.5 | 28.5 |
| GA | Burke County | 13033 | 20319 | 6147 | 30.3 | 186.0 | 12.5 |
| GA | Wheeler County | 13309 | 4832 | 1463 | 30.3 | 186.0 | 12.5 |
| KY | Fulton County | 21075 | 8141 | 2467 | 30.3 | 186.0 | 28.0 |
| LA | Pointe Coupee Parish | 22077 | 22243 | 6749 | 30.3 | 186.0 | 22.0 |
| TX | Jim Wells County | 48249 | 37152 | 11262 | 30.3 | 186.0 | 30.0 |
| AL | Choctaw County | 1023 | 15929 | 4809 | 30.2 | 191.5 | 11.0 |
| IL | Pulaski County | 17153 | 7441 | 2246 | 30.2 | 191.5 | 2.0 |
| MS | Attala County | 28007 | 18280 | 5512 | 30.2 | 191.5 | 30.0 |
| NM | San Miguel County | 35047 | 24387 | 7357 | 30.2 | 191.5 | 6.0 |

PERPU=PERSONS FOR WHOM POVERTY STATUS IS DETERMINED

PERPOV=PERSONS IN POVERTY

POVRATE=POVERTY RATE

CTYRANK=POVERTY RANK (1 IS THE POOREST) ACROSS ALL COUNTIES

STATRANK=POVERTY RANK (1 IS THE POOREST) WITHIN THE STATE



ALL COUNTIES
1990 CENSUS

| STATE | COUNTY | STCOU | PERPU | PERPOV | POVRATE | CTYRANK | STATRANK |
|-------|----------------------|-------|-------|--------|---------|---------|----------|
| OK | McCurtain County | 40089 | 32887 | 9937 | 30.2 | 191.5 | 4.5 |
| OK | Pushmataha County | 40127 | 10851 | 3278 | 30.2 | 191.5 | 4.5 |
| GA | Hancock County | 13141 | 8722 | 2628 | 30.1 | 195.5 | 14.0 |
| MS | Oktibbeha County | 28105 | 33424 | 10069 | 30.1 | 195.5 | 31.0 |
| AK | Bethel Census Area | 2050 | 13396 | 4022 | 30.0 | 198.0 | 2.0 |
| AL | Marengo County | 1091 | 22829 | 6851 | 30.0 | 198.0 | 12.0 |
| MS | Marshall County | 28093 | 29517 | 8849 | 30.0 | 198.0 | 32.0 |
| AR | Searcy County | 5129 | 7740 | 2316 | 29.9 | 202.0 | 9.0 |
| LA | Allen Parish | 22003 | 19755 | 5916 | 29.9 | 202.0 | 23.0 |
| MO | Dunklin County | 29069 | 32487 | 9703 | 29.9 | 202.0 | 3.0 |
| NM | Socorro County | 35053 | 14320 | 4282 | 29.9 | 202.0 | 7.0 |
| TX | Atascosa County | 48013 | 30029 | 8973 | 29.9 | 202.0 | 31.0 |
| LA | De Soto Parish | 22031 | 24998 | 7454 | 29.8 | 206.0 | 24.0 |
| TX | Cottle County | 48101 | 2201 | 656 | 29.8 | 206.0 | 32.5 |
| TX | Culberson County | 48109 | 3407 | 1016 | 29.8 | 206.0 | 32.5 |
| AL | Conecuh County | 1035 | 13939 | 4145 | 29.7 | 209.5 | 13.0 |
| MO | Mississippi County | 29133 | 14153 | 4208 | 29.7 | 209.5 | 4.0 |
| MS | Benton County | 28009 | 8027 | 2381 | 29.7 | 209.5 | 33.0 |
| TX | San Augustine County | 48405 | 7751 | 2302 | 29.7 | 209.5 | 34.0 |
| AR | Newton County | 5101 | 7581 | 2242 | 29.6 | 214.5 | 10.0 |
| MS | Leake County | 28079 | 18252 | 5405 | 29.6 | 214.5 | 34.5 |
| MS | Marion County | 28091 | 25040 | 7406 | 29.6 | 214.5 | 34.5 |
| ND | Billings County | 38007 | 1105 | 327 | 29.6 | 214.5 | 4.0 |
| SC | Lee County | 45061 | 18286 | 5410 | 29.6 | 214.5 | 2.0 |
| TX | Pecos County | 48371 | 14511 | 4291 | 29.6 | 214.5 | 35.0 |
| GA | Taylor County | 13269 | 7610 | 2244 | 29.5 | 219.0 | 15.0 |
| MS | Wayne County | 28153 | 19411 | 5719 | 29.5 | 219.0 | 36.0 |
| TX | Crosby County | 48107 | 7180 | 2121 | 29.5 | 219.0 | 36.0 |
| KY | Casey County | 21045 | 14066 | 4140 | 29.4 | 221.5 | 29.0 |
| OK | Okfuskee County | 40107 | 10716 | 3150 | 29.4 | 221.5 | 6.0 |
| TX | Castro County | 48069 | 8975 | 2629 | 29.3 | 223.0 | 37.0 |
| GA | Macon County | 13193 | 12725 | 3717 | 29.2 | 224.0 | 16.0 |
| GA | Seminole County | 13253 | 8858 | 2577 | 29.1 | 227.0 | 17.5 |
| GA | Terrell County | 13273 | 10445 | 3042 | 29.1 | 227.0 | 17.5 |
| MS | Perry County | 28111 | 10803 | 3142 | 29.1 | 227.0 | 37.0 |
| TX | Gonzales County | 48177 | 16854 | 4902 | 29.1 | 227.0 | 38.5 |
| TX | Hall County | 48191 | 3848 | 1121 | 29.1 | 227.0 | 38.5 |
| GA | Crisp County | 13081 | 19512 | 5662 | 29.0 | 231.5 | 19.0 |
| KY | Estill County | 21065 | 14465 | 4199 | 29.0 | 231.5 | 30.0 |
| MO | Wayne County | 29223 | 11368 | 3302 | 29.0 | 231.5 | 5.0 |
| SC | Clarendon County | 45027 | 28119 | 8160 | 29.0 | 231.5 | 3.0 |
| AL | Pickens County | 1107 | 20440 | 5905 | 28.9 | 234.5 | 14.0 |
| KY | Rowan County | 21205 | 16785 | 4856 | 28.9 | 234.5 | 31.0 |
| LA | Caldwell Parish | 22021 | 9551 | 2750 | 28.8 | 237.0 | 25.0 |
| OK | Cherokee County | 40021 | 33176 | 9554 | 28.8 | 237.0 | 7.0 |
| TX | Reeves County | 48389 | 15219 | 4384 | 28.8 | 237.0 | 40.0 |
| GA | Mitchell County | 13205 | 19877 | 5712 | 28.7 | 241.5 | 20.0 |
| KY | Johnson County | 21115 | 22877 | 6573 | 28.7 | 241.5 | 32.0 |


PERPU=PERSONS FOR WHOM POVERTY STATUS IS DETERMINED

PERPOV=PERSONS IN POVERTY

POVRATE=POVERTY RATE

CTYRANK=POVERTY RANK (1 IS THE POOREST) ACROSS ALL COUNTIES

STATRANK=POVERTY RANK (1 IS THE POOREST) WITHIN THE STATE



ALL COUNTIES
1990 CENSUS

| STATE | COUNTY | STCOU | PERPU | PERPOV | POVRATE | CTYRANK | STATRANK |
|-------|----------------------|-------|---------|--------|---------|---------|----------|
| NY | Bronx County | 36005 | 1163947 | 334137 | 28.7 | 241.5 | 1.0 |
| OH | Athens County | 39009 | 51002 | 14624 | 28.7 | 241.5 | 1.0 |
| SC | Williamsburg County | 45089 | 36523 | 10487 | 28.7 | 241.5 | 4.0 |
| VA | Lee County | 51105 | 24279 | 6974 | 28.7 | 241.5 | 2.0 |
| GA | Wilcox County | 13315 | 6793 | 1944 | 28.6 | 246.5 | 21.0 |
| ID | Madison County | 16065 | 22290 | 6386 | 28.6 | 246.5 | 1.0 |
| SC | Marion County | 45067 | 33600 | 9613 | 28.6 | 246.5 | 5.0 |
| TX | Kinney County | 48271 | 3094 | 884 | 28.6 | 246.5 | 41.0 |
| MS | Carroll County | 28015 | 9203 | 2623 | 28.5 | 251.5 | 38.0 |
| OH | Adams County | 39001 | 25028 | 7140 | 28.5 | 251.5 | 2.0 |
| OK | Johnston County | 40069 | 9688 | 2759 | 28.5 | 251.5 | 8.0 |
| TN | Johnson County | 47091 | 13590 | 3878 | 28.5 | 251.5 | 3.0 |
| TX | Collingsworth County | 48087 | 3509 | 999 | 28.5 | 251.5 | 42.0 |
| WV | Barbour County | 54001 | 15154 | 4323 | 28.5 | 251.5 | 8.0 |
| IL | Jackson County | 17077 | 54230 | 15386 | 28.4 | 255.5 | 3.0 |
| TX | Robertson County | 48395 | 15226 | 4325 | 28.4 | 255.5 | 43.0 |
| NM | San Juan County | 35045 | 90770 | 25652 | 28.3 | 257.5 | 8.0 |
| TX | Cochran County | 48079 | 4245 | 1202 | 28.3 | 257.5 | 44.0 |
| AZ | La Paz County | 4012 | 13741 | 3875 | 28.2 | 261.0 | 3.0 |
| GA | Marion County | 13197 | 5503 | 1550 | 28.2 | 261.0 | 22.0 |
| LA | Assumption Parish | 22007 | 22500 | 6354 | 28.2 | 261.0 | 26.0 |
| NC | Warren County | 37185 | 16903 | 4767 | 28.2 | 261.0 | 1.0 |
| SC | Bamberg County | 45009 | 16128 | 4547 | 28.2 | 261.0 | 6.0 |
| AL | Escambia County | 1053 | 34148 | 9584 | 28.1 | 265.0 | 15.0 |
| SC | Dillon County | 45033 | 28854 | 8114 | 28.1 | 265.0 | 7.0 |
| WV | Roane County | 54087 | 14970 | 4208 | 28.1 | 265.0 | 9.0 |
| FL | Gadsden County | 12039 | 39208 | 10962 | 28.0 | 267.5 | 1.0 |
| LA | Iberville Parish | 22047 | 29164 | 8159 | 28.0 | 267.5 | 27.0 |
| KY | Metcalfe County | 21169 | 8815 | 2461 | 27.9 | 270.0 | 33.0 |
| MS | Lawrence County | 28077 | 12371 | 3452 | 27.9 | 270.0 | 39.0 |
| WV | Wyoming County | 54109 | 28873 | 8045 | 27.9 | 270.0 | 10.0 |
| FL | Hamilton County | 12047 | 9792 | 2725 | 27.8 | 274.0 | 2.0 |
| GA | Jenkins County | 13165 | 8078 | 2247 | 27.8 | 274.0 | 23.0 |
| OK | Caddo County | 40015 | 28919 | 8032 | 27.8 | 274.0 | 9.0 |
| TN | Scott County | 47151 | 18090 | 5030 | 27.8 | 274.0 | 4.0 |
| TX | Mason County | 48319 | 3360 | 934 | 27.8 | 274.0 | 45.0 |
| MT | Blaine County | 30005 | 6596 | 1825 | 27.7 | 279.0 | 3.5 |
| MT | Roosevelt County | 30085 | 10747 | 2975 | 27.7 | 279.0 | 3.5 |
| SC | Hampton County | 45049 | 18029 | 4989 | 27.7 | 279.0 | 8.0 |
| TX | Deaf Smith County | 48117 | 18860 | 5217 | 27.7 | 279.0 | 46.0 |
| WV | Logan County | 54045 | 42722 | 11845 | 27.7 | 279.0 | 11.0 |
| MO | Carter County | 29035 | 5457 | 1504 | 27.6 | 283.5 | 6.0 |
| NC | Swain County | 37173 | 10939 | 3020 | 27.6 | 283.5 | 2.0 |
| TX | Brewster County | 48043 | 8151 | 2249 | 27.6 | 283.5 | 47.5 |
| TX | McCulloch County | 48307 | 8575 | 2368 | 27.6 | 283.5 | 47.5 |
| GA | Bulloch County | 13031 | 39405 | 10820 | 27.5 | 290.5 | 24.0 |
| LA | Winn Parish | 22127 | 15523 | 4265 | 27.5 | 290.5 | 28.0 |
| MS | Forrest County | 28035 | 63875 | 17561 | 27.5 | 290.5 | 40.0 |

PERPU=PERSONS FOR WHOM POVERTY STATUS IS DETERMINED

PERPOV=PERSONS IN POVERTY

POVRATE=POVERTY RATE

CTYRANK=POVERTY RANK (1 IS THE POOREST) ACROSS ALL COUNTIES

STATRANK=POVERTY RANK (1 IS THE POOREST) WITHIN THE STATE



ALL COUNTIES
1990 CENSUS

| STATE | COUNTY | STCOU | PERPU | PERPOV | POVRATE | CTYRANK | STATRANK |
|-------|------------------------|-------|--------|--------|---------|---------|----------|
| MT | Golden Valley County | 30037 | 881 | 242 | 27.5 | 290.5 | 5.0 |
| NM | Rio Arriba County | 35039 | 34038 | 9372 | 27.5 | 290.5 | 9.5 |
| NM | Taos County | 35055 | 23016 | 6335 | 27.5 | 290.5 | 9.5 |
| OK | Kiowa County | 40075 | 11063 | 3040 | 27.5 | 290.5 | 10.0 |
| TN | Haywood County | 47075 | 19297 | 5298 | 27.5 | 290.5 | 5.5 |
| TN | Lake County | 47095 | 6036 | 1658 | 27.5 | 290.5 | 5.5 |
| TX | Falls County | 48145 | 16412 | 4519 | 27.5 | 290.5 | 49.0 |
| FL | Dixie County | 12029 | 9993 | 2743 | 27.4 | 300.0 | 3.0 |
| LA | West Carroll Parish | 22123 | 11905 | 3258 | 27.4 | 300.0 | 29.0 |
| MO | Oregon County | 29149 | 9356 | 2562 | 27.4 | 300.0 | 7.0 |
| MS | Scott County | 28123 | 23927 | 6554 | 27.4 | 300.0 | 41.0 |
| MT | Carter County | 30011 | 1482 | 406 | 27.4 | 300.0 | 6.0 |
| OK | Coal County | 40029 | 5687 | 1556 | 27.4 | 300.0 | 11.0 |
| TX | Bee County | 48025 | 24478 | 6710 | 27.4 | 300.0 | 51.0 |
| TX | Kleberg County | 48273 | 28978 | 7929 | 27.4 | 300.0 | 51.0 |
| TX | Terrell County | 48443 | 1404 | 384 | 27.4 | 300.0 | 51.0 |
| GA | Telfair County | 13271 | 10680 | 2918 | 27.3 | 307.5 | 25.0 |
| KY | Bath County | 21011 | 9533 | 2598 | 27.3 | 307.5 | 34.0 |
| LA | Jefferson Davis Parish | 22053 | 30278 | 8263 | 27.3 | 307.5 | 30.5 |
| LA | St. Martin Parish | 22099 | 43416 | 11861 | 27.3 | 307.5 | 30.5 |
| TX | Gaines County | 48165 | 14064 | 3838 | 27.3 | 307.5 | 53.5 |
| TX | Madison County | 48313 | 8585 | 2340 | 27.3 | 307.5 | 53.5 |
| AL | Pike County | 1109 | 25853 | 7043 | 27.2 | 313.0 | 16.0 |
| GA | Irwin County | 13155 | 8516 | 2316 | 27.2 | 313.0 | 26.0 |
| KY | Lincoln County | 21137 | 19789 | 5375 | 27.2 | 313.0 | 35.0 |
| MO | Washington County | 29221 | 19699 | 5362 | 27.2 | 313.0 | 8.0 |
| TX | Red River County | 48387 | 13980 | 3796 | 27.2 | 313.0 | 55.0 |
| AR | Crittenden County | 5035 | 49366 | 13360 | 27.1 | 319.0 | 11.0 |
| GA | Treutlen County | 13283 | 5940 | 1611 | 27.1 | 319.0 | 27.0 |
| KY | Hart County | 21099 | 14822 | 4024 | 27.1 | 319.0 | 36.0 |
| LA | Sabine Parish | 22085 | 22295 | 6041 | 27.1 | 319.0 | 32.0 |
| OK | Haskell County | 40061 | 10812 | 2930 | 27.1 | 319.0 | 12.0 |
| TX | Floyd County | 48153 | 8392 | 2274 | 27.1 | 319.0 | 56.5 |
| TX | Lamb County | 48279 | 14907 | 4033 | 27.1 | 319.0 | 56.5 |
| GA | Clarke County | 13059 | 79467 | 21460 | 27.0 | 324.5 | 28.0 |
| KY | Edmonson County | 21061 | 10310 | 2783 | 27.0 | 324.5 | 37.0 |
| LA | St. Mary Parish | 22101 | 57277 | 15451 | 27.0 | 324.5 | 33.0 |
| WV | Boone County | 54005 | 25772 | 6957 | 27.0 | 324.5 | 12.0 |
| KY | Monroe County | 21171 | 11233 | 3025 | 26.9 | 328.5 | 38.0 |
| MO | New Madrid County | 29143 | 20562 | 5534 | 26.9 | 328.5 | 9.0 |
| NM | Roosevelt County | 35041 | 15456 | 4165 | 26.9 | 328.5 | 11.0 |
| OK | Hughes County | 40063 | 12708 | 3415 | 26.9 | 328.5 | 13.0 |
| KY | Carter County | 21043 | 23829 | 6377 | 26.8 | 332.5 | 39.0 |
| MS | Greene County | 28041 | 9638 | 2585 | 26.8 | 332.5 | 42.0 |
| TN | Campbell County | 47013 | 34688 | 9313 | 26.8 | 332.5 | 7.0 |
| TX | El Paso County | 48141 | 579395 | 155298 | 26.8 | 332.5 | 58.0 |
| AZ | Graham County | 4009 | 24438 | 6523 | 26.7 | 337.0 | 4.0 |
| IL | Hardin County | 17069 | 4954 | 1325 | 26.7 | 337.0 | 4.0 |


PERPU=PERSONS FOR WHOM POVERTY STATUS IS DETERMINED

PERPOV=PERSONS IN POVERTY

POVRATE=POVERTY RATE

CTYRANK=POVERTY RANK (1 IS THE POOREST) ACROSS ALL COUNTIES

STATRANK=POVERTY RANK (1 IS THE POOREST) WITHIN THE STATE



ALL COUNTIES
1990 CENSUS

| STATE | COUNTY | STCOU | PERPU | PERPOV | POVRATE | CTYRANK | STATRANK |
|-------|---------------------------|-------|--------|--------|---------|---------|----------|
| OK | Adair County | 40001 | 18181 | 4846 | 26.7 | 337.0 | 14.0 |
| TX | Brazos County | 48041 | 109543 | 29199 | 26.7 | 337.0 | 59.0 |
| VA | Norton city | 51720 | 4247 | 1132 | 26.7 | 337.0 | 3.0 |
| AR | Jackson County | 5067 | 18647 | 4964 | 26.6 | 343.5 | 12.0 |
| FL | Franklin County | 12037 | 8760 | 2332 | 26.6 | 343.5 | 4.0 |
| LA | Lincoln Parish | 22061 | 35031 | 9310 | 26.6 | 343.5 | 34.0 |
| MS | Neshoba County | 28099 | 24366 | 6479 | 26.6 | 343.5 | 43.5 |
| MS | Winston County | 28159 | 19229 | 5108 | 26.6 | 343.5 | 43.5 |
| OH | Pike County | 39131 | 23830 | 6333 | 26.6 | 343.5 | 3.0 |
| SC | Marlboro County | 45069 | 28670 | 7640 | 26.6 | 343.5 | 9.0 |
| VA | Northampton County | 51131 | 12821 | 3405 | 26.6 | 343.5 | 4.0 |
| LA | Vermilion Parish | 22113 | 49373 | 13090 | 26.5 | 349.0 | 35.0 |
| NM | Dona Ana County | 35013 | 131099 | 34676 | 26.5 | 349.0 | 12.0 |
| TX | Newton County | 48351 | 13431 | 3559 | 26.5 | 349.0 | 60.0 |
| AZ | Santa Cruz County | 4023 | 29522 | 7796 | 26.4 | 353.0 | 5.0 |
| GA | Clinch County | 13065 | 6054 | 1600 | 26.4 | 353.0 | 29.0 |
| MI | Lake County | 26085 | 8387 | 2215 | 26.4 | 353.0 | 1.0 |
| MS | Yalobusha County | 28161 | 11911 | 3147 | 26.4 | 353.0 | 45.0 |
| SD | Roberts County | 46109 | 9612 | 2533 | 26.4 | 353.0 | 11.0 |
| AR | Fulton County | 5049 | 9865 | 2593 | 26.3 | 356.0 | 13.0 |
| AR | Lincoln County | 5079 | 10520 | 2761 | 26.2 | 359.5 | 14.5 |
| AR | Mississippi County | 5093 | 56140 | 14713 | 26.2 | 359.5 | 14.5 |
| CO | Las Animas County | 8071 | 13350 | 3498 | 26.2 | 359.5 | 4.0 |
| GA | Worth County | 13321 | 19630 | 5142 | 26.2 | 359.5 | 30.0 |
| KY | Powell County | 21197 | 11557 | 3032 | 26.2 | 359.5 | 40.0 |
| TX | Fisher County | 48151 | 4777 | 1253 | 26.2 | 359.5 | 61.0 |
| TX | Briscoe County | 48045 | 1971 | 515 | 26.1 | 363.0 | 62.0 |
| AK | Yukon-Koyukuk Census Area | 2290 | 7905 | 2059 | 26.0 | 367.0 | 3.0 |
| AR | Stone County | 5137 | 9655 | 2509 | 26.0 | 367.0 | 16.0 |
| GA | Atkinson County | 13003 | 6202 | 1612 | 26.0 | 367.0 | 31.5 |
| GA | Twiggs County | 13289 | 9646 | 2505 | 26.0 | 367.0 | 31.5 |
| MN | Mahnomen County | 27087 | 4947 | 1286 | 26.0 | 367.0 | 1.0 |
| OH | Meigs County | 39105 | 22665 | 5895 | 26.0 | 367.0 | 4.0 |
| WV | Ritchie County | 54085 | 10074 | 2616 | 26.0 | 367.0 | 13.0 |
| AL | Clarke County | 1025 | 26896 | 6960 | 25.9 | 374.0 | 17.0 |
| FL | Madison County | 12079 | 15131 | 3920 | 25.9 | 374.0 | 5.0 |
| GA | Brooks County | 13027 | 15046 | 3895 | 25.9 | 374.0 | 33.5 |
| GA | Lanier County | 13173 | 5459 | 1412 | 25.9 | 374.0 | 33.5 |
| MS | Clay County | 28025 | 20514 | 5314 | 25.9 | 374.0 | 46.0 |
| NC | Bertie County | 37015 | 20230 | 5243 | 25.9 | 374.0 | 3.0 |
| VA | Dickenson County | 51051 | 17455 | 4518 | 25.9 | 374.0 | 5.0 |
| LA | Iberia Parish | 22045 | 67468 | 17429 | 25.8 | 379.5 | 36.0 |
| OH | Scioto County | 39145 | 76736 | 19792 | 25.8 | 379.5 | 5.0 |
| TX | Concho County | 48095 | 2669 | 689 | 25.8 | 379.5 | 63.0 |
| WV | Braxton County | 54007 | 12872 | 3326 | 25.8 | 379.5 | 14.0 |
| CO | Huerfano County | 8055 | 5878 | 1511 | 25.7 | 384.0 | 5.0 |
| GA | Emanuel County | 13107 | 20160 | 5176 | 25.7 | 384.0 | 35.0 |
| MS | Stone County | 28131 | 10152 | 2609 | 25.7 | 384.0 | 47.0 |

PERPU=PERSONS FOR WHOM POVERTY STATUS IS DETERMINED

PERPOV=PERSONS IN POVERTY

POVRATE=POVERTY RATE

CTYRANK=POVERTY RANK (1 IS THE POOREST) ACROSS ALL COUNTIES

STATRANK=POVERTY RANK (1 IS THE POOREST) WITHIN THE STATE



ALL COUNTIES
1990 CENSUS

| STATE | COUNTY | STCOU | PERPU | PERPOV | POVRATE | CTYRANK | STATRANK |
|-------|-----------------------|-------|-------|--------|---------|---------|----------|
| NE | Keya Paha County | 31103 | 1029 | 264 | 25.7 | 384.0 | 3.0 |
| TN | Claiborne County | 47025 | 25490 | 6541 | 25.7 | 384.0 | 8.0 |
| AR | Poinsett County | 5111 | 24319 | 6223 | 25.6 | 390.0 | 17.0 |
| KY | Marion County | 21155 | 15856 | 4061 | 25.6 | 390.0 | 41.5 |
| KY | Russell County | 21207 | 14594 | 3740 | 25.6 | 390.0 | 41.5 |
| MT | Petroleum County | 30069 | 519 | 133 | 25.6 | 390.0 | 7.0 |
| NC | Halifax County | 37083 | 53954 | 13802 | 25.6 | 390.0 | 4.0 |
| NM | Houston County | 35003 | 2563 | 657 | 25.6 | 390.0 | 13.0 |
| TX | Houston County | 48225 | 19569 | 5011 | 25.6 | 390.0 | 64.0 |
| LA | Grant Parish | 22043 | 17270 | 4397 | 25.5 | 395.0 | 37.5 |
| LA | St. James Parish | 22093 | 20678 | 5275 | 25.5 | 395.0 | 37.5 |
| TX | Terry County | 48445 | 13037 | 3325 | 25.5 | 395.0 | 65.0 |
| AR | Cross County | 5037 | 18890 | 4789 | 25.4 | 400.0 | 18.0 |
| GA | Evans County | 13109 | 8378 | 2124 | 25.4 | 400.0 | 36.0 |
| KY | Fleming County | 21069 | 12133 | 3086 | 25.4 | 400.0 | 43.5 |
| KY | Pike County | 21195 | 71760 | 18234 | 25.4 | 400.0 | 43.5 |
| MO | Howell County | 29091 | 30850 | 7826 | 25.4 | 400.0 | 10.5 |
| MO | Scotland County | 29199 | 4697 | 1195 | 25.4 | 400.0 | 10.5 |
| TX | Trinity County | 48455 | 11263 | 2863 | 25.4 | 400.0 | 66.0 |
| MO | Wright County | 29229 | 16546 | 4188 | 25.3 | 406.0 | 12.0 |
| SC | Jasper County | 45053 | 15296 | 3866 | 25.3 | 406.0 | 10.0 |
| TN | Cocke County | 47029 | 28790 | 7273 | 25.3 | 406.0 | 9.0 |
| TX | DeWitt County | 48123 | 18369 | 4655 | 25.3 | 406.0 | 67.5 |
| TX | San Patricio County | 48409 | 58106 | 14686 | 25.3 | 406.0 | 67.5 |
| AL | Barbour County | 1005 | 24785 | 6244 | 25.2 | 412.0 | 18.0 |
| IL | Pope County | 17151 | 4160 | 1047 | 25.2 | 412.0 | 5.0 |
| MO | Dent County | 29065 | 13465 | 3389 | 25.2 | 412.0 | 13.5 |
| MO | Douglas County | 29067 | 11749 | 2965 | 25.2 | 412.0 | 13.5 |
| TX | Aransas County | 48007 | 17638 | 4450 | 25.2 | 412.0 | 70.0 |
| TX | Crockett County | 48105 | 4016 | 1013 | 25.2 | 412.0 | 70.0 |
| TX | Nacogdoches County | 48347 | 50206 | 12631 | 25.2 | 412.0 | 70.0 |
| GA | Greene County | 13133 | 11659 | 2927 | 25.1 | 418.5 | 37.0 |
| KY | Adair County | 21001 | 14898 | 3744 | 25.1 | 418.5 | 45.0 |
| LA | Webster Parish | 22119 | 41205 | 10336 | 25.1 | 418.5 | 39.0 |
| MI | Mecosta County | 26107 | 32627 | 8179 | 25.1 | 418.5 | 2.0 |
| MS | Lafayette County | 28071 | 27329 | 6852 | 25.1 | 418.5 | 48.0 |
| NM | Quay County | 35037 | 10699 | 2681 | 25.1 | 418.5 | 14.0 |
| AR | Lawrence County | 5075 | 17006 | 4260 | 25.0 | 425.0 | 19.0 |
| LA | East Feliciana Parish | 22037 | 16994 | 4253 | 25.0 | 425.0 | 40.0 |
| MO | Butler County | 29023 | 37992 | 9497 | 25.0 | 425.0 | 15.0 |
| MS | Choctaw County | 28019 | 8840 | 2212 | 25.0 | 425.0 | 49.0 |
| NC | Hertford County | 37091 | 21566 | 5381 | 25.0 | 425.0 | 5.5 |
| NC | Tyrrell County | 37177 | 3851 | 964 | 25.0 | 425.0 | 5.5 |
| ND | Dunn County | 38025 | 3953 | 990 | 25.0 | 425.0 | 5.0 |
| AL | Lee County | 1081 | 82589 | 20534 | 24.9 | 433.5 | 19.0 |
| AR | Bfadley County | 5011 | 11514 | 2862 | 24.9 | 433.5 | 20.0 |
| GA | Talbot County | 13263 | 6498 | 1619 | 24.9 | 433.5 | 38.0 |
| MI | Isabella County | 26073 | 48498 | 12054 | 24.9 | 433.5 | 3.0 |

PERPU=PERSONS FOR WHOM POVERTY STATUS IS DETERMINED

PERPOV=PERSONS IN POVERTY

POVRATE=POVERTY RATE

CTYRANK=POVERTY RANK (1 IS THE POOREST) ACROSS ALL COUNTIES

STATRANK=POVERTY RANK (1 IS THE POOREST) WITHIN THE STATE



ALL COUNTIES
1990 CENSUS

| STATE | COUNTY | STCOU | PERPU | PERPOV | POVRATE | CTYRANK | STATRANK |
|-------|------------------------|-------|--------|--------|---------|---------|----------|
| MO | Adair County | 29001 | 21384 | 5318 | 24.9 | 433.5 | 16.0 |
| NC | Graham County | 37075 | 7178 | 1790 | 24.9 | 433.5 | 7.0 |
| SC | Orangeburg County | 45075 | 80901 | 20171 | 24.9 | 433.5 | 11.0 |
| TN | Pickett County | 47137 | 4483 | 1115 | 24.9 | 433.5 | 10.0 |
| TX | Coleman County | 48083 | 9505 | 2366 | 24.9 | 433.5 | 72.5 |
| TX | Shelby County | 48419 | 21639 | 5384 | 24.9 | 433.5 | 72.5 |
| AL | Washington County | 1129 | 16583 | 4120 | 24.8 | 441.5 | 20.0 |
| CO | Alamosa County | 8003 | 12607 | 3127 | 24.8 | 441.5 | 6.0 |
| GA | Baker County | 13007 | 3608 | 896 | 24.8 | 441.5 | 39.5 |
| GA | Sumter County | 13261 | 28763 | 7147 | 24.8 | 441.5 | 39.5 |
| KY | Laurel County | 21125 | 42921 | 10630 | 24.8 | 441.5 | 46.5 |
| KY | Robertson County | 21201 | 2102 | 521 | 24.8 | 441.5 | 46.5 |
| ID | Owyhee County | 16073 | 8308 | 2052 | 24.7 | 447.0 | 2.0 |
| LA | Ouachita Parish | 22073 | 136923 | 33776 | 24.7 | 447.0 | 41.0 |
| OK | Sequoyah County | 40135 | 33439 | 8272 | 24.7 | 447.0 | 15.0 |
| SD | Lyman County | 46085 | 3624 | 894 | 24.7 | 447.0 | 12.0 |
| VA | Brunswick County | 51025 | 14670 | 3617 | 24.7 | 447.0 | 6.0 |
| AK | Dillingham Census Area | 2070 | 4005 | 984 | 24.6 | 452.0 | 4.0 |
| FL | Holmes County | 12059 | 14843 | 3658 | 24.6 | 452.0 | 6.0 |
| KY | Allen County | 21003 | 14424 | 3548 | 24.6 | 452.0 | 48.0 |
| MO | St. Louis city | 29510 | 386630 | 95271 | 24.6 | 452.0 | 17.0 |
| SD | Clay County | 46027 | 10676 | 2625 | 24.6 | 452.0 | 13.0 |
| GA | Montgomery County | 13209 | 6702 | 1645 | 24.5 | 457.0 | 41.0 |
| ND | Grant County | 38037 | 3510 | 860 | 24.5 | 457.0 | 6.0 |
| OK | Bryan County | 40013 | 31053 | 7608 | 24.5 | 457.0 | 16.0 |
| TX | Grimes County | 48185 | 16328 | 3996 | 24.5 | 457.0 | 74.0 |
| WV | Summers County | 54089 | 13134 | 3213 | 24.5 | 457.0 | 15.0 |
| AR | Columbia County | 5027 | 24706 | 6021 | 24.4 | 462.5 | 21.0 |
| GA | Dougherty County | 13095 | 94093 | 23002 | 24.4 | 462.5 | 42.0 |
| MS | George County | 28039 | 16520 | 4036 | 24.4 | 462.5 | 50.5 |
| MS | Webster County | 28155 | 10053 | 2456 | 24.4 | 462.5 | 50.5 |
| WV | Fayette County | 54019 | 46585 | 11348 | 24.4 | 462.5 | 16.5 |
| WV | Nicholas County | 54067 | 26540 | 6471 | 24.4 | 462.5 | 16.5 |
| AL | Crenshaw County | 1041 | 13479 | 3279 | 24.3 | 468.5 | 21.0 |
| GA | Pulaski County | 13235 | 7967 | 1934 | 24.3 | 468.5 | 43.0 |
| MS | Madison County | 28089 | 52662 | 12791 | 24.3 | 468.5 | 52.5 |
| MS | Smith County | 28129 | 14656 | 3560 | 24.3 | 468.5 | 52.5 |
| SD | Faulk County | 46049 | 2694 | 655 | 24.3 | 468.5 | 14.0 |
| TX | Swisher County | 48437 | 8072 | 1962 | 24.3 | 468.5 | 75.0 |
| AR | Drew County | 5043 | 16639 | 4025 | 24.2 | 474.5 | 22.0 |
| LA | Terrebonne Parish | 22109 | 95875 | 23203 | 24.2 | 474.5 | 42.0 |
| MO | Reynolds County | 29179 | 6559 | 1588 | 24.2 | 474.5 | 18.0 |
| OH | Jackson County | 39079 | 29874 | 7226 | 24.2 | 474.5 | 6.0 |
| TX | Parmer County | 48369 | 9734 | 2354 | 24.2 | 474.5 | 76.0 |
| WA | Whitman County | 53075 | 32387 | 7827 | 24.2 | 474.5 | 1.0 |
| GA | Bacon County | 13005 | 9394 | 2263 | 24.1 | 481.5 | 44.5 |
| GA | Candler County | 13043 | 7424 | 1792 | 24.1 | 481.5 | 44.5 |
| MO | Shannon County | 29203 | 7504 | 1806 | 24.1 | 481.5 | 19.0 |


PERPU=PERSONS FOR WHOM POVERTY STATUS IS DETERMINED

PERPOV=PERSONS IN POVERTY

POVRATE=POVERTY RATE

CTYRANK=POVERTY RANK (1 IS THE POOREST) ACROSS ALL COUNTIES

STATRANK=POVERTY RANK (1 IS THE POOREST) WITHIN THE STATE



ALL COUNTIES
1990 CENSUS

| STATE | COUNTY | STCOU | PERPU | PERPOV | POVRATE | CTYRANK | STATRANK |
|-------|----------------------|-------|--------|--------|---------|---------|----------|
| NC | Robeson County | 37155 | 102786 | 24739 | 24.1 | 481.5 | 8.0 |
| ND | Kidder County | 38043 | 3293 | 792 | 24.1 | 481.5 | 7.0 |
| TN | Fayette County | 47047 | 25019 | 6031 | 24.1 | 481.5 | 11.0 |
| TX | Limestone County | 48293 | 20488 | 4940 | 24.1 | 481.5 | 77.5 |
| TX | Refugio County | 48391 | 7911 | 1909 | 24.1 | 481.5 | 77.5 |
| GA | Peach County | 13225 | 20012 | 4801 | 24.0 | 490.0 | 46.5 |
| GA | Toombs County | 13279 | 23597 | 5653 | 24.0 | 490.0 | 46.5 |
| LA | Caddo Parish | 22017 | 243593 | 58539 | 24.0 | 490.0 | 43.0 |
| MN | Beltrami County | 27007 | 32366 | 7770 | 24.0 | 490.0 | 2.0 |
| NC | Columbus County | 37047 | 48843 | 11699 | 24.0 | 490.0 | 9.5 |
| NC | Hyde County | 37095 | 5339 | 1281 | 24.0 | 490.0 | 9.5 |
| OK | Okmulgee County | 40111 | 35339 | 8487 | 24.0 | 490.0 | 17.5 |
| OK | Seminole County | 40133 | 24804 | 5953 | 24.0 | 490.0 | 17.5 |
| TX | Bailey County | 48017 | 7011 | 1684 | 24.0 | 490.0 | 79.0 |
| AR | Clark County | 5019 | 19292 | 4619 | 23.9 | 498.0 | 23.5 |
| AR | Jefferson County | 5069 | 81244 | 19410 | 23.9 | 498.0 | 23.5 |
| CO | Otero County | 8089 | 19664 | 4698 | 23.9 | 498.0 | 7.0 |
| LA | Jackson Parish | 22049 | 15371 | 3667 | 23.9 | 498.0 | 44.5 |
| LA | Union Parish | 22111 | 20291 | 4858 | 23.9 | 498.0 | 44.5 |
| TN | Grundy County | 47061 | 13111 | 3137 | 23.9 | 498.0 | 12.0 |
| TX | Martin County | 48317 | 4907 | 1172 | 23.9 | 498.0 | 80.0 |
| AR | Montgomery County | 5097 | 7686 | 1832 | 23.8 | 506.0 | 25.0 |
| CA | Imperial County | 6025 | 107402 | 25517 | 23.8 | 506.0 | 1.0 |
| CO | Crowley County | 8025 | 2908 | 693 | 23.8 | 506.0 | 8.5 |
| CO | Rio Grande County | 8105 | 10554 | 2516 | 23.8 | 506.0 | 8.5 |
| FL | Lafayette County | 12067 | 4785 | 1140 | 23.8 | 506.0 | 7.0 |
| KY | Butler County | 21031 | 11005 | 2616 | 23.8 | 506.0 | 49.5 |
| KY | Grayson County | 21085 | 20750 | 4935 | 23.8 | 506.0 | 49.5 |
| ND | Emmons County | 38029 | 4761 | 1131 | 23.8 | 506.0 | 8.0 |
| OK | McIntosh County | 40091 | 16473 | 3915 | 23.8 | 506.0 | 19.0 |
| GA | Long County | 13183 | 6118 | 1449 | 23.7 | 514.0 | 48.0 |
| MI | Clare County | 26035 | 24522 | 5815 | 23.7 | 514.0 | 4.0 |
| MO | Iron County | 29093 | 10278 | 2439 | 23.7 | 514.0 | 20.0 |
| TX | Baylor County | 48023 | 4289 | 1016 | 23.7 | 514.0 | 81.0 |
| VA | Charlottesville city | 51540 | 38130 | 9025 | 23.7 | 514.0 | 7.0 |
| WA | Ferry County | 53019 | 6252 | 1484 | 23.7 | 514.0 | 2.0 |
| WV | Lewis County | 54041 | 16768 | 3972 | 23.7 | 514.0 | 18.0 |
| AZ | Pinal County | 4021 | 110744 | 26152 | 23.6 | 522.0 | 6.0 |
| KY | Ohio County | 21183 | 20788 | 4911 | 23.6 | 522.0 | 51.0 |
| MS | Lincoln County | 28085 | 30044 | 7087 | 23.6 | 522.0 | 54.0 |
| NC | Northampton County | 37131 | 19994 | 4718 | 23.6 | 522.0 | 11.0 |
| OH | Vinton County | 39163 | 10937 | 2582 | 23.6 | 522.0 | 7.0 |
| TX | Knox County | 48275 | 4740 | 1119 | 23.6 | 522.0 | 83.5 |
| TX | Medina County | 48325 | 26936 | 6345 | 23.6 | 522.0 | 83.5 |
| TX | Milam County | 48331 | 22602 | 5336 | 23.6 | 522.0 | 83.5 |
| TX | San Jacinto County | 48407 | 16312 | 3845 | 23.6 | 522.0 | 83.5 |
| FL | Alachua County | 12001 | 170596 | 40073 | 23.5 | 527.5 | 8.0 |
| OH | Lawrence County | 39087 | 61007 | 14361 | 23.5 | 527.5 | 8.0 |


PERPU=PERSONS FOR WHOM POVERTY STATUS IS DETERMINED

PERPOV=PERSONS IN POVERTY

POVRATE=POVERTY RATE

CTYRANK=POVERTY RANK (1 IS THE POOREST) ACROSS ALL COUNTIES

STATRANK=POVERTY RANK (1 IS THE POOREST) WITHIN THE STATE



ALL COUNTIES
1990 CENSUS

| STATE | COUNTY | STCOU | PERPU | PERPOV | POVRATE | CTYRANK | STATRANK |
|-------|---------------------|-------|---------|--------|---------|---------|----------|
| MS | Clarke County | 28023 | 17088 | 3995 | 23.4 | 530.0 | 55.0 |
| OK | Greer County | 40055 | 5686 | 1328 | 23.4 | 530.0 | 20.0 |
| SC | Colleton County | 45029 | 34004 | 7950 | 23.4 | 530.0 | 12.0 |
| GA | Decatur County | 13087 | 24890 | 5809 | 23.3 | 534.5 | 49.0 |
| MT | Musselshell County | 30065 | 4037 | 942 | 23.3 | 534.5 | 8.0 |
| OK | Latimer County | 40077 | 9671 | 2257 | 23.3 | 534.5 | 21.0 |
| TN | Hardeman County | 47069 | 22576 | 5262 | 23.3 | 534.5 | 13.0 |
| TX | Mitchell County | 48335 | 7820 | 1825 | 23.3 | 534.5 | 86.5 |
| TX | Morris County | 48343 | 12955 | 3015 | 23.3 | 534.5 | 86.5 |
| KY | Breckinridge County | 21027 | 16142 | 3743 | 23.2 | 540.0 | 52.0 |
| MO | Dallas County | 29059 | 12488 | 2903 | 23.2 | 540.0 | 21.5 |
| MO | Daviess County | 29061 | 7744 | 1796 | 23.2 | 540.0 | 21.5 |
| OK | Jefferson County | 40067 | 6826 | 1584 | 23.2 | 540.0 | 22.0 |
| SD | Edmunds County | 46045 | 4210 | 976 | 23.2 | 540.0 | 15.0 |
| AZ | Coconino County | 4005 | 90177 | 20805 | 23.1 | 544.0 | 7.0 |
| ND | Sheridan County | 38083 | 2119 | 490 | 23.1 | 544.0 | 9.0 |
| TX | Garza County | 48169 | 5083 | 1174 | 23.1 | 544.0 | 88.0 |
| NE | Blaine County | 31009 | 675 | 155 | 23.0 | 549.0 | 4.0 |
| TN | Clay County | 47027 | 7148 | 1644 | 23.0 | 549.0 | 14.0 |
| TX | Cass County | 48067 | 29511 | 6783 | 23.0 | 549.0 | 90.0 |
| TX | Mills County | 48333 | 4301 | 989 | 23.0 | 549.0 | 90.0 |
| TX | Motley County | 48345 | 1532 | 352 | 23.0 | 549.0 | 90.0 |
| WA | Franklin County | 53021 | 36926 | 8491 | 23.0 | 549.0 | 3.0 |
| WV | Doddridge County | 54017 | 6961 | 1599 | 23.0 | 549.0 | 19.0 |
| GA | Screven County | 13251 | 13619 | 3112 | 22.9 | 556.0 | 50.5 |
| GA | Tift County | 13277 | 33901 | 7751 | 22.9 | 556.0 | 50.5 |
| LA | Lafourche Parish | 22057 | 84189 | 19254 | 22.9 | 556.0 | 46.0 |
| MO | Texas County | 29215 | 21213 | 4851 | 22.9 | 556.0 | 23.0 |
| OK | Tillman County | 40141 | 10104 | 2316 | 22.9 | 556.0 | 23.0 |
| TN | Sequatchie County | 47153 | 8724 | 2002 | 22.9 | 556.0 | 15.0 |
| WV | Taylor County | 54091 | 14811 | 3390 | 22.9 | 556.0 | 20.0 |
| FL | Hardee County | 12049 | 19240 | 4394 | 22.8 | 562.5 | 9.0 |
| GA | Colquitt County | 13071 | 35824 | 8159 | 22.8 | 562.5 | 52.0 |
| MS | Lauderdale County | 28075 | 73015 | 16652 | 22.8 | 562.5 | 56.0 |
| SC | McCormick County | 45065 | 7467 | 1705 | 22.8 | 562.5 | 13.0 |
| TX | Eastland County | 48133 | 17482 | 3992 | 22.8 | 562.5 | 92.5 |
| TX | Hale County | 48189 | 33893 | 7743 | 22.8 | 562.5 | 92.5 |
| AL | Monroe County | 1099 | 23745 | 5386 | 22.7 | 570.5 | 22.0 |
| AR | Hempstead County | 5057 | 21230 | 4824 | 22.7 | 570.5 | 26.5 |
| AR | Prairie County | 5117 | 9425 | 2141 | 22.7 | 570.5 | 26.5 |
| KY | Pulaski County | 21199 | 48277 | 10954 | 22.7 | 570.5 | 53.0 |
| MN | Clearwater County | 27029 | 8120 | 1841 | 22.7 | 570.5 | 3.0 |
| MO | Knox County | 29103 | 4404 | 998 | 22.7 | 570.5 | 24.0 |
| MS | Hancock County | 28045 | 31074 | 7061 | 22.7 | 570.5 | 58.0 |
| MS | Jones County | 28067 | 60891 | 13812 | 22.7 | 570.5 | 58.0 |
| MS | Simpson County | 28127 | 23236 | 5266 | 22.7 | 570.5 | 58.0 |
| NY | Kings County | 36047 | 2268938 | 514163 | 22.7 | 570.5 | 2.0 |
| CA | Tulare County | 6107 | 306103 | 69125 | 22.6 | 579.5 | 2.0 |


PERPU=PERSONS FOR WHOM POVERTY STATUS IS DETERMINED

PERPOV=PERSONS IN POVERTY

POVRATE=POVERTY RATE

CTYRANK=POVERTY RANK (1 IS THE POOREST) ACROSS ALL COUNTIES

STATRANK=POVERTY RANK (1 IS THE POOREST) WITHIN THE STATE



ALL COUNTIES
1990 CENSUS

| STATE | COUNTY | STCOU | PERPU | PERPOV | POVRATE | CTYRANK | STATRANK |
|-------|--------------------|-------|--------|--------|---------|---------|----------|
| FL | Jackson County | 12063 | 37814 | 8533 | 22.6 | 579.5 | 10.0 |
| GA | Thomas County | 13275 | 38336 | 8682 | 22.6 | 579.5 | 53.5 |
| GA | Wilkes County | 13317 | 10443 | 2365 | 22.6 | 579.5 | 53.5 |
| KY | Nicholas County | 21181 | 6630 | 1500 | 22.6 | 579.5 | 54.0 |
| LA | Plaquemines Parish | 22075 | 24994 | 5656 | 22.6 | 579.5 | 47.5 |
| LA | Rapides Parish | 22079 | 125345 | 28276 | 22.6 | 579.5 | 47.5 |
| MS | Tippah County | 28139 | 19137 | 4328 | 22.6 | 579.5 | 60.0 |
| FL | Jefferson County | 12065 | 11079 | 2495 | 22.5 | 589.5 | 11.0 |
| GA | Coffee County | 13069 | 29141 | 6564 | 22.5 | 589.5 | 55.5 |
| GA | Webster County | 13307 | 2258 | 507 | 22.5 | 589.5 | 55.5 |
| MO | Worth County | 29227 | 2356 | 530 | 22.5 | 589.5 | 25.0 |
| MS | Tate County | 28137 | 20625 | 4632 | 22.5 | 589.5 | 61.0 |
| NE | Boyd County | 31015 | 2767 | 623 | 22.5 | 589.5 | 5.0 |
| OH | Gallia County | 39053 | 29824 | 6707 | 22.5 | 589.5 | 9.0 |
| OK | Le Flore County | 40079 | 42027 | 9448 | 22.5 | 589.5 | 24.0 |
| TX | Camp County | 48063 | 9760 | 2199 | 22.5 | 589.5 | 95.0 |
| TX | Live Oak County | 48297 | 9483 | 2134 | 22.5 | 589.5 | 95.0 |
| TX | Potter County | 48375 | 95933 | 21619 | 22.5 | 589.5 | 95.0 |
| VA | Russell County | 51167 | 28320 | 6370 | 22.5 | 589.5 | 8.0 |
| AK | Nome Census Area | 2180 | 8083 | 1809 | 22.4 | 600.0 | 5.0 |
| AR | Miller County | 5091 | 37762 | 8443 | 22.4 | 600.0 | 28.0 |
| GA | Cook County | 13075 | 13266 | 2973 | 22.4 | 600.0 | 57.5 |
| GA | Meriwether County | 13199 | 21822 | 4885 | 22.4 | 600.0 | 57.5 |
| MO | St. Clair County | 29185 | 8240 | 1843 | 22.4 | 600.0 | 26.0 |
| MS | Warren County | 28149 | 47330 | 10604 | 22.4 | 600.0 | 62.0 |
| NM | Chaves County | 35005 | 56447 | 12621 | 22.4 | 600.0 | 15.5 |
| NM | Lea County | 35025 | 54926 | 12309 | 22.4 | 600.0 | 15.5 |
| TN | Lauderdale County | 47097 | 22494 | 5046 | 22.4 | 600.0 | 16.0 |
| AR | Dallas County | 5039 | 9404 | 2101 | 22.3 | 610.0 | 29.0 |
| GA | Grady County | 13131 | 19981 | 4446 | 22.3 | 610.0 | 59.5 |
| GA | McIntosh County | 13191 | 8570 | 1910 | 22.3 | 610.0 | 59.5 |
| MI | Gladwin County | 26051 | 21641 | 4831 | 22.3 | 610.0 | 5.0 |
| MS | Grenada County | 28043 | 21250 | 4741 | 22.3 | 610.0 | 63.0 |
| NC | Martin County | 37117 | 24712 | 5509 | 22.3 | 610.0 | 12.0 |
| NE | Dawes County | 31045 | 8266 | 1844 | 22.3 | 610.0 | 6.0 |
| TN | Meigs County | 47121 | 7907 | 1761 | 22.3 | 610.0 | 17.0 |
| TX | Delta County | 48119 | 4677 | 1043 | 22.3 | 610.0 | 98.0 |
| TX | Glasscock County | 48173 | 1447 | 323 | 22.3 | 610.0 | 98.0 |
| TX | Walker County | 48471 | 36909 | 8225 | 22.3 | 610.0 | 98.0 |
| AR | Van Buren County | 5141 | 13855 | 3071 | 22.2 | 617.0 | 30.0 |
| GA | Johnson County | 13167 | 8142 | 1809 | 22.2 | 617.0 | 61.0 |
| NE | Cherry County | 31031 | 6238 | 1386 | 22.2 | 617.0 | 7.0 |
| GA | Miller County | 13201 | 6138 | 1357 | 22.1 | 622.5 | 62.0 |
| KY | Union County | 21225 | 16368 | 3615 | 22.1 | 622.5 | 55.0 |
| MO | Ozark County | 29153 | 8492 | 1879 | 22.1 | 622.5 | 27.0 |
| MS | Lowndes County | 28087 | 57899 | 12816 | 22.1 | 622.5 | 64.0 |
| NC | Pitt County | 37147 | 102675 | 22651 | 22.1 | 622.5 | 13.0 |
| TX | Burleson County | 48051 | 13467 | 2970 | 22.1 | 622.5 | 100.0 |


PERPU=PERSONS FOR WHOM POVERTY STATUS IS DETERMINED

PERPOV=PERSONS IN POVERTY

POVRATE=POVERTY RATE

CTYRANK=POVERTY RANK (1 IS THE POOREST) ACROSS ALL COUNTIES

STATRANK=POVERTY RANK (1 IS THE POOREST) WITHIN THE STATE



ALL COUNTIES
1990 CENSUS

| STATE | COUNTY | STCOU | PERPU | PERPOV | POVRATE | CTYRANK | STATRANK |
|-------|----------------------|-------|--------|--------|---------|---------|----------|
| VA | Montgomery County | 51121 | 65075 | 14381 | 22.1 | 622.5 | 9.0 |
| WV | Mason County | 54053 | 24858 | 5485 | 22.1 | 622.5 | 21.0 |
| AL | Covington County | 1039 | 36162 | 7971 | 22.0 | 629.0 | 23.0 |
| AR | Union County | 5139 | 45873 | 10087 | 22.0 | 629.0 | 31.0 |
| GA | Ben Hill County | 13017 | 15916 | 3502 | 22.0 | 629.0 | 63.0 |
| KY | Carroll County | 21041 | 9138 | 2008 | 22.0 | 629.0 | 56.0 |
| WV | Wirt County | 54105 | 5187 | 1143 | 22.0 | 629.0 | 22.0 |
| AR | Scott County | 5127 | 10058 | 2201 | 21.9 | 637.0 | 32.0 |
| FL | Washington County | 12133 | 16375 | 3582 | 21.9 | 637.0 | 12.0 |
| GA | Tattnall County | 13267 | 15478 | 3396 | 21.9 | 637.0 | 64.0 |
| MD | Baltimore city | 24510 | 714672 | 156284 | 21.9 | 637.0 | 1.0 |
| MO | Hickory County | 29085 | 7213 | 1577 | 21.9 | 637.0 | 28.5 |
| MO | Madison County | 29123 | 10900 | 2387 | 21.9 | 637.0 | 28.5 |
| NC | Bladen County | 37017 | 28089 | 6164 | 21.9 | 637.0 | 14.0 |
| NM | DeBaca County | 35011 | 2201 | 483 | 21.9 | 637.0 | 17.0 |
| OK | Muskogee County | 40101 | 65247 | 14258 | 21.9 | 637.0 | 25.0 |
| VA | Buchanan County | 51027 | 30982 | 6770 | 21.9 | 637.0 | 10.0 |
| WV | Randolph County | 54083 | 26320 | 5765 | 21.9 | 637.0 | 23.0 |
| AR | Sharp County | 5135 | 13882 | 3026 | 21.8 | 649.0 | 33.0 |
| GA | Dodge County | 13091 | 16590 | 3624 | 21.8 | 649.0 | 65.0 |
| MI | Ogemaw County | 26129 | 18364 | 3995 | 21.8 | 649.0 | 6.0 |
| MN | Cass County | 27021 | 21205 | 4621 | 21.8 | 649.0 | 4.5 |
| MN | Wadena County | 27159 | 12786 | 2783 | 21.8 | 649.0 | 4.5 |
| MO | Nodaway County | 29147 | 18978 | 4133 | 21.8 | 649.0 | 30.0 |
| MT | Granite County | 30039 | 2518 | 548 | 21.8 | 649.0 | 9.0 |
| NE | Banner County | 31007 | 852 | 186 | 21.8 | 649.0 | 8.0 |
| OK | Murray County | 40099 | 11625 | 2532 | 21.8 | 649.0 | 26.0 |
| SC | Barnwell County | 45011 | 20038 | 4367 | 21.8 | 649.0 | 14.0 |
| TX | Stephens County | 48429 | 8834 | 1922 | 21.8 | 649.0 | 101.0 |
| WI | Forest County | 55041 | 8581 | 1869 | 21.8 | 649.0 | 2.0 |
| WV | Wayne County | 54099 | 41407 | 9009 | 21.8 | 649.0 | 24.0 |
| OK | Payne County | 40119 | 55574 | 12044 | 21.7 | 658.5 | 27.5 |
| OK | Pontotoc County | 40123 | 32759 | 7124 | 21.7 | 658.5 | 27.5 |
| SD | Day County | 46037 | 6820 | 1481 | 21.7 | 658.5 | 16.5 |
| SD | Douglas County | 46043 | 3642 | 792 | 21.7 | 658.5 | 16.5 |
| TX | Hill County | 48217 | 26459 | 5741 | 21.7 | 658.5 | 102.0 |
| VA | Prince Edward County | 51147 | 14111 | 3056 | 21.7 | 658.5 | 11.0 |
| GA | McDuffie County | 13189 | 19841 | 4293 | 21.6 | 666.0 | 66.5 |
| GA | Washington County | 13303 | 18678 | 4029 | 21.6 | 666.0 | 66.5 |
| KY | Green County | 21087 | 10137 | 2188 | 21.6 | 666.0 | 57.0 |
| SD | Gregory County | 46053 | 5268 | 1139 | 21.6 | 666.0 | 18.0 |
| TX | Cherokee County | 48073 | 38932 | 8408 | 21.6 | 666.0 | 104.5 |
| TX | Comanche County | 48093 | 13039 | 2818 | 21.6 | 666.0 | 104.5 |
| TX | Kent County | 48263 | 985 | 213 | 21.6 | 666.0 | 104.5 |
| TX | Winkler County | 48495 | 8538 | 1842 | 21.6 | 666.0 | 104.5 |
| VA | Wise County | 51195 | 39059 | 8439 | 21.6 | 666.0 | 12.0 |
| KY | Barren County | 21009 | 33316 | 7160 | 21.5 | 676.0 | 58.0 |
| MS | Calhoun County | 28013 | 14684 | 3152 | 21.5 | 676.0 | 66.0 |


PERPU=PERSONS FOR WHOM POVERTY STATUS IS DETERMINED

PERPOV=PERSONS IN POVERTY

POVRATE=POVERTY RATE

CTYRANK=POVERTY RANK (1 IS THE POOREST) ACROSS ALL COUNTIES

STATRANK=POVERTY RANK (1 IS THE POOREST) WITHIN THE STATE



ALL COUNTIES
1990 CENSUS

| STATE | COUNTY | STCOU | PERPU | PERPOV | POVRATE | CTYRANK | STATRANK |
|-------|--------------------|-------|--------|--------|---------|---------|----------|
| MS | Pearl River County | 28109 | 38015 | 8155 | 21.5 | 676.0 | 66.0 |
| MS | Prentiss County | 28117 | 22692 | 4877 | 21.5 | 676.0 | 66.0 |
| NC | Perquimans County | 37143 | 10274 | 2214 | 21.5 | 676.0 | 15.5 |
| NC | Watauga County | 37189 | 32506 | 6994 | 21.5 | 676.0 | 15.5 |
| ND | Towner County | 38095 | 3526 | 758 | 21.5 | 676.0 | 10.0 |
| OH | Monroe County | 39111 | 15276 | 3283 | 21.5 | 676.0 | 10.0 |
| SD | McPherson County | 46089 | 3167 | 680 | 21.5 | 676.0 | 19.0 |
| VA | Harrisonburg city | 51660 | 24593 | 5277 | 21.5 | 676.0 | 13.0 |
| WA | Okanogan County | 53047 | 32849 | 7077 | 21.5 | 676.0 | 4.0 |
| AL | Mobile County | 1097 | 371173 | 79313 | 21.4 | 685.0 | 24.0 |
| CA | Fresno County | 6019 | 655133 | 140447 | 21.4 | 685.0 | 3.0 |
| IL | Gallatin County | 17059 | 6737 | 1444 | 21.4 | 685.0 | 6.0 |
| KY | Bracken County | 21023 | 7662 | 1643 | 21.4 | 685.0 | 59.0 |
| MT | Lake County | 30047 | 20583 | 4405 | 21.4 | 685.0 | 10.0 |
| PA | Greene County | 42059 | 38180 | 8153 | 21.4 | 685.0 | 1.0 |
| TX | Polk County | 48373 | 30305 | 6496 | 21.4 | 685.0 | 107.0 |
| GA | Pierce County | 13229 | 13195 | 2807 | 21.3 | 694.0 | 68.0 |
| MS | Chickasaw County | 28017 | 17935 | 3814 | 21.3 | 694.0 | 68.0 |
| MT | Wheatland County | 30107 | 2142 | 456 | 21.3 | 694.0 | 11.0 |
| TN | Union County | 47173 | 13568 | 2895 | 21.3 | 694.0 | 18.0 |
| TX | Colorado County | 48089 | 18062 | 3853 | 21.3 | 694.0 | 111.0 |
| TX | Donley County | 48129 | 3524 | 750 | 21.3 | 694.0 | 111.0 |
| TX | Kenedy County | 48261 | 460 | 98 | 21.3 | 694.0 | 111.0 |
| TX | Leon County | 48289 | 12559 | 2671 | 21.3 | 694.0 | 111.0 |
| TX | Nolan County | 48353 | 15925 | 3393 | 21.3 | 694.0 | 111.0 |
| TX | Waller County | 48473 | 20629 | 4401 | 21.3 | 694.0 | 111.0 |
| TX | Wharton County | 48481 | 39290 | 8377 | 21.3 | 694.0 | 111.0 |
| AL | Bibb County | 1007 | 16304 | 3454 | 21.2 | 707.0 | 25.0 |
| AR | Clay County | 5021 | 17841 | 3784 | 21.2 | 707.0 | 34.5 |
| AR | Ouachita County | 5103 | 30184 | 6403 | 21.2 | 707.0 | 34.5 |
| GA | Wayne County | 13305 | 21684 | 4598 | 21.2 | 707.0 | 69.0 |
| KS | Riley County | 20161 | 54516 | 11557 | 21.2 | 707.0 | 1.0 |
| KY | Madison County | 21151 | 51209 | 10859 | 21.2 | 707.0 | 60.0 |
| LA | La Salle Parish | 22059 | 13373 | 2831 | 21.2 | 707.0 | 49.0 |
| MO | Stoddard County | 29207 | 28357 | 6009 | 21.2 | 707.0 | 31.5 |
| MO | Sullivan County | 29211 | 6126 | 1297 | 21.2 | 707.0 | 31.5 |
| MS | Hinds County | 28049 | 246447 | 52335 | 21.2 | 707.0 | 69.5 |
| MS | Monroe County | 28095 | 36213 | 7661 | 21.2 | 707.0 | 69.5 |
| NM | Grant County | 35017 | 26976 | 5731 | 21.2 | 707.0 | 18.0 |
| OH | Morgan County | 39115 | 13924 | 2953 | 21.2 | 707.0 | 11.0 |
| WV | Pocahontas County | 54075 | 8824 | 1870 | 21.2 | 707.0 | 25.5 |
| WV | Upshur County | 54097 | 21506 | 4557 | 21.2 | 707.0 | 25.5 |
| AR | Izard County | 5065 | 11114 | 2347 | 21.1 | 717.5 | 36.0 |
| GA | Ware County | 13299 | 33758 | 7119 | 21.1 | 717.5 | 70.0 |
| NC | Hoke County | 37093 | 21484 | 4531 | 21.1 | 717.5 | 17.0 |
| ND | Mountrail County | 38061 | 6802 | 1436 | 21.1 | 717.5 | 11.0 |
| NM | Torrance County | 35057 | 10221 | 2153 | 21.1 | 717.5 | 19.0 |
| TX | Jones County | 48253 | 16052 | 3383 | 21.1 | 717.5 | 115.0 |


PERPU=PERSONS FOR WHOM POVERTY STATUS IS DETERMINED

PERPOV=PERSONS IN POVERTY

POVRATE=POVERTY RATE

CTYRANK=POVERTY RANK (1 IS THE POOREST) ACROSS ALL COUNTIES

STATRANK=POVERTY RANK (1 IS THE POOREST) WITHIN THE STATE



ALL COUNTIES
1990 CENSUS

| STATE | COUNTY | STCOU | PERPU | PERPOV | POVRATE | CTYRANK | STATRANK |
|-------|-------------------|-------|--------|--------|---------|---------|----------|
| CO | Prowers County | 8099 | 13121 | 2756 | 21.0 | 726.0 | 10.0 |
| IA | Decatur County | 19053 | 7607 | 1598 | 21.0 | 726.0 | 1.0 |
| KY | Montgomery County | 21173 | 19238 | 4043 | 21.0 | 726.0 | 61.0 |
| MI | Houghton County | 26061 | 32448 | 6826 | 21.0 | 726.0 | 7.0 |
| MO | Schuyler County | 29197 | 4173 | 876 | 21.0 | 726.0 | 33.0 |
| NM | Union County | 35059 | 4059 | 852 | 21.0 | 726.0 | 20.0 |
| SD | Sanborn County | 46111 | 2789 | 587 | 21.0 | 726.0 | 20.0 |
| TN | Lewis County | 47101 | 9050 | 1899 | 21.0 | 726.0 | 19.0 |
| TX | Jackson County | 48239 | 12897 | 2713 | 21.0 | 726.0 | 116.0 |
| UT | Piute County | 49031 | 1277 | 268 | 21.0 | 726.0 | 2.0 |
| WV | Monroe County | 54063 | 12210 | 2558 | 21.0 | 726.0 | 27.0 |
| AR | Ashley County | 5003 | 23992 | 5022 | 20.9 | 738.5 | 37.0 |
| MO | Cedar County | 29039 | 11795 | 2466 | 20.9 | 738.5 | 34.0 |
| MS | Newton County | 28101 | 19597 | 4087 | 20.9 | 738.5 | 71.0 |
| NC | Edgecombe County | 37065 | 55710 | 11629 | 20.9 | 738.5 | 18.0 |
| ND | Slope County | 38087 | 907 | 190 | 20.9 | 738.5 | 12.0 |
| OK | Cotton County | 40033 | 6530 | 1363 | 20.9 | 738.5 | 30.0 |
| OK | Marshall County | 40095 | 10515 | 2193 | 20.9 | 738.5 | 30.0 |
| OK | Nowata County | 40105 | 9753 | 2037 | 20.9 | 738.5 | 30.0 |
| OR | Wheeler County | 41069 | 1392 | 291 | 20.9 | 738.5 | 1.0 |
| PA | Fayette County | 42051 | 143587 | 30061 | 20.9 | 738.5 | 2.0 |
| TX | Erath County | 48143 | 26486 | 5547 | 20.9 | 738.5 | 117.5 |
| TX | Hays County | 48209 | 59377 | 12429 | 20.9 | 738.5 | 117.5 |
| VA | Richmond city | 51760 | 191992 | 40103 | 20.9 | 738.5 | 14.5 |
| VA | Scott County | 51169 | 22984 | 4799 | 20.9 | 738.5 | 14.5 |
| FL | Okeechobee County | 12093 | 28873 | 5998 | 20.8 | 749.0 | 13.5 |
| FL | Taylor County | 12123 | 17035 | 3536 | 20.8 | 749.0 | 13.5 |
| IL | Franklin County | 17055 | 39703 | 8244 | 20.8 | 749.0 | 7.0 |
| MS | Alcorn County | 28003 | 31290 | 6512 | 20.8 | 749.0 | 72.0 |
| NE | Thomas County | 31171 | 851 | 177 | 20.8 | 749.0 | 9.0 |
| TX | Haskell County | 48207 | 6685 | 1390 | 20.8 | 749.0 | 119.5 |
| TX | Nueces County | 48355 | 286131 | 59528 | 20.8 | 749.0 | 119.5 |
| AL | Franklin County | 1059 | 27471 | 5691 | 20.7 | 758.0 | 26.0 |
| FL | Levy County | 12075 | 25340 | 5247 | 20.7 | 758.0 | 15.0 |
| KS | Chautauqua County | 20019 | 4249 | 881 | 20.7 | 758.0 | 2.0 |
| KY | Muhlenberg County | 21177 | 30833 | 6381 | 20.7 | 758.0 | 62.0 |
| NC | Sampson County | 37163 | 46690 | 9652 | 20.7 | 758.0 | 19.0 |
| NM | Hidalgo County | 35023 | 5843 | 1212 | 20.7 | 758.0 | 21.0 |
| OK | Washita County | 40149 | 11146 | 2302 | 20.7 | 758.0 | 32.0 |
| TX | Brown County | 48049 | 32851 | 6784 | 20.7 | 758.0 | 122.5 |
| TX | Matagorda County | 48321 | 36632 | 7597 | 20.7 | 758.0 | 122.5 |
| TX | Panola County | 48365 | 21660 | 4487 | 20.7 | 758.0 | 122.5 |
| TX | Wilson County | 48493 | 22420 | 4640 | 20.7 | 758.0 | 122.5 |
| FL | Columbia County | 12023 | 41635 | 8580 | 20.6 | 770.0 | 16.0 |
| KS | Douglas County | 20045 | 72910 | 15012 | 20.6 | 770.0 | 3.0 |
| MI | Arenac County | 26011 | 14664 | 3028 | 20.6 | 770.0 | 8.5 |
| MI | Keweenaw County | 26083 | 1696 | 349 | 20.6 | 770.0 | 8.5 |
| MN | Stevens County | 27149 | 9801 | 2016 | 20.6 | 770.0 | 6.0 |


PERPU=PERSONS FOR WHOM POVERTY STATUS IS DETERMINED

PERPOV=PERSONS IN POVERTY

POVRATE=POVERTY RATE

CTYRANK=POVERTY RANK (1 IS THE POOREST) ACROSS ALL COUNTIES

STATRANK=POVERTY RANK (1 IS THE POOREST) WITHIN THE STATE



ALL COUNTIES
1990 CENSUS

| STATE | COUNTY | STCOU | PERPU | PERPOV | POVRATE | CTYRANK | STATRANK |
|-------|----------------------------|-------|---------|--------|---------|---------|----------|
| IL | Saline County | 17165 | 25545 | 5156 | 20.2 | 820.5 | 8.0 |
| KS | Cherokee County | 20021 | 21020 | 4254 | 20.2 | 820.5 | 4.0 |
| LA | Lafayette Parish | 22055 | 160382 | 32385 | 20.2 | 820.5 | 51.0 |
| MO | Benton County | 29015 | 13613 | 2748 | 20.2 | 820.5 | 39.0 |
| NC | Jones County | 37103 | 9397 | 1902 | 20.2 | 820.5 | 23.0 |
| SC | Georgetown County | 45043 | 45974 | 9307 | 20.2 | 820.5 | 17.0 |
| TN | Morgan County | 47129 | 15973 | 3221 | 20.2 | 820.5 | 23.0 |
| TX | Jasper County | 48241 | 30691 | 6204 | 20.2 | 820.5 | 130.0 |
| UT | Sanpete County | 49039 | 15706 | 3176 | 20.2 | 820.5 | 3.0 |
| WA | Kittitas County | 53037 | 24277 | 4913 | 20.2 | 820.5 | 6.0 |
| WA | Pend Oreille County | 53051 | 8808 | 1776 | 20.2 | 820.5 | 6.0 |
| WA | Yakima County | 53077 | 185355 | 37486 | 20.2 | 820.5 | 6.0 |
| AL | Tuscaloosa County | 1125 | 141042 | 28300 | 20.1 | 838.0 | 30.0 |
| AR | Johnson County | 5071 | 17617 | 3542 | 20.1 | 838.0 | 43.5 |
| AR | Madison County | 5087 | 11502 | 2307 | 20.1 | 838.0 | 43.5 |
| KY | Hickman County | 21105 | 5415 | 1087 | 20.1 | 838.0 | 64.0 |
| MI | Wayne County | 26163 | 2084529 | 418267 | 20.1 | 838.0 | 10.0 |
| MT | Meagher County | 30059 | 1765 | 355 | 20.1 | 838.0 | 13.0 |
| NC | Alleghany County | 37005 | 9372 | 1880 | 20.1 | 838.0 | 24.0 |
| NM | Lincoln County | 35027 | 11839 | 2384 | 20.1 | 838.0 | 23.0 |
| OK | Ottawa County | 40115 | 29296 | 5903 | 20.1 | 838.0 | 34.0 |
| SC | Calhoun County | 45017 | 12653 | 2546 | 20.1 | 838.0 | 18.5 |
| SC | Florence County | 45041 | 111850 | 22500 | 20.1 | 838.0 | 18.5 |
| TN | Hardin County | 47071 | 22301 | 4491 | 20.1 | 838.0 | 24.0 |
| TX | Callahan County | 48059 | 11723 | 2352 | 20.1 | 838.0 | 133.5 |
| TX | Foard County | 48155 | 1748 | 352 | 20.1 | 838.0 | 133.5 |
| TX | Hockley County | 48219 | 23610 | 4735 | 20.1 | 838.0 | 133.5 |
| TX | Lamar County | 48277 | 42891 | 8631 | 20.1 | 838.0 | 133.5 |
| TX | Rusk County | 48401 | 43060 | 8657 | 20.1 | 838.0 | 133.5 |
| TX | Ward County | 48475 | 12786 | 2574 | 20.1 | 838.0 | 133.5 |
| VA | Sussex County | 51183 | 10070 | 2023 | 20.1 | 838.0 | 19.0 |
| AK | Lake and Peninsula Borough | 2164 | 1650 | 330 | 20.0 | 852.5 | 6.0 |
| FL | Putnam County | 12107 | 63853 | 12770 | 20.0 | 852.5 | 17.0 |
| KS | Wallace County | 20199 | 1796 | 359 | 20.0 | 852.5 | 5.0 |
| NC | Lenoir County | 37107 | 55528 | 11120 | 20.0 | 852.5 | 25.0 |
| NE | Knox County | 31107 | 9290 | 1857 | 20.0 | 852.5 | 10.0 |
| OK | Blaine County | 40011 | 11189 | 2241 | 20.0 | 852.5 | 35.0 |
| TN | Jackson County | 47087 | 9196 | 1843 | 20.0 | 852.5 | 25.5 |
| TN | Tipton County | 47167 | 37196 | 7446 | 20.0 | 852.5 | 25.5 |
| TX | Lampasas County | 48281 | 13331 | 2662 | 20.0 | 852.5 | 137.0 |
| WV | Jackson County | 54035 | 25577 | 5124 | 20.0 | 852.5 | 31.0 |
| AZ | Yuma County | 4027 | 103296 | 20552 | 19.9 | 864.0 | 9.0 |
| CA | Merced County | 6047 | 174957 | 34813 | 19.9 | 864.0 | 4.0 |
| GA | Appling County | 13001 | 15543 | 3087 | 19.9 | 864.0 | 73.0 |
| GA | Lowndes County | 13185 | 71625 | 14245 | 19.9 | 864.0 | 73.0 |
| GA | Schley County | 13249 | 3571 | 710 | 19.9 | 864.0 | 73.0 |
| KY | Caldwell County | 21033 | 12972 | 2579 | 19.9 | 864.0 | 65.5 |
| KY | Larue County | 21123 | 11532 | 2297 | 19.9 | 864.0 | 65.5 |


PERPU=PERSONS FOR WHOM POVERTY STATUS IS DETERMINED

PERPOV=PERSONS IN POVERTY

POVRATE=POVERTY RATE

CTYRANK=POVERTY RANK (1 IS THE POOREST) ACROSS ALL COUNTIES

STATRANK=POVERTY RANK (1 IS THE POOREST) WITHIN THE STATE



ALL COUNTIES
1990 CENSUS

| STATE | COUNTY | STCOU | PERPU | PERPOV | POVRATE | CTYRANK | STATRANK |
|-------|-------------------------|-------|---------|--------|---------|---------|----------|
| MO | McDonald County | 29119 | 16708 | 3444 | 20.6 | 770.0 | 35.0 |
| SC | Fairfield County | 45039 | 21819 | 4501 | 20.6 | 770.0 | 15.5 |
| SC | Sumter County | 45085 | 94877 | 19550 | 20.6 | 770.0 | 15.5 |
| SD | Tripp County | 46123 | 6817 | 1406 | 20.6 | 770.0 | 21.0 |
| TX | McLennan County | 48309 | 181349 | 37296 | 20.6 | 770.0 | 125.0 |
| VA | Bristol city | 51520 | 17644 | 3636 | 20.6 | 770.0 | 16.5 |
| VA | Franklin city | 51620 | 7727 | 1594 | 20.6 | 770.0 | 16.5 |
| WV | Monongalia County | 54061 | 69869 | 14365 | 20.6 | 770.0 | 28.0 |
| GA | Laurens County | 13175 | 38728 | 7941 | 20.5 | 780.0 | 71.0 |
| MO | Clark County | 29045 | 7415 | 1517 | 20.5 | 780.0 | 36.0 |
| NY | New York County | 36061 | 1450698 | 297617 | 20.5 | 780.0 | 3.0 |
| TN | Grainger County | 47057 | 16873 | 3464 | 20.5 | 780.0 | 20.0 |
| TX | Harrison County | 48203 | 56027 | 11484 | 20.5 | 780.0 | 126.0 |
| WI | Sawyer County | 55113 | 13897 | 2855 | 20.5 | 780.0 | 3.0 |
| WV | Wetzel County | 54103 | 18989 | 3899 | 20.5 | 780.0 | 29.0 |
| AL | Russell County | 1113 | 46354 | 9440 | 20.4 | 791.5 | 27.0 |
| AR | Arkansas County | 5001 | 21301 | 4355 | 20.4 | 791.5 | 39.0 |
| AR | Franklin County | 5047 | 14578 | 2975 | 20.4 | 791.5 | 39.0 |
| AR | Randolph County | 5121 | 16236 | 3307 | 20.4 | 791.5 | 39.0 |
| CO | Bent County | 8011 | 4693 | 957 | 20.4 | 791.5 | 11.0 |
| IA | Appanoose County | 19007 | 13418 | 2735 | 20.4 | 791.5 | 2.0 |
| MO | Grundy County | 29079 | 10243 | 2086 | 20.4 | 791.5 | 37.0 |
| MT | Rosebud County | 30087 | 10333 | 2103 | 20.4 | 791.5 | 12.0 |
| NC | Cherokee County | 37039 | 19935 | 4071 | 20.4 | 791.5 | 21.0 |
| NC | Madison County | 37115 | 16091 | 3276 | 20.4 | 791.5 | 21.0 |
| NC | Washington County | 37187 | 13729 | 2804 | 20.4 | 791.5 | 21.0 |
| NM | Eddy County | 35015 | 47729 | 9755 | 20.4 | 791.5 | 22.0 |
| OK | Beckham County | 40009 | 18461 | 3772 | 20.4 | 791.5 | 33.0 |
| TX | Ector County | 48135 | 117922 | 24092 | 20.4 | 791.5 | 127.5 |
| TX | Howard County | 48227 | 30242 | 6155 | 20.4 | 791.5 | 127.5 |
| WV | Mercer County | 54055 | 63404 | 12914 | 20.4 | 791.5 | 30.0 |
| AL | Fayette County | 1057 | 17790 | 3615 | 20.3 | 806.0 | 28.0 |
| AR | Nevada County | 5099 | 9898 | 2007 | 20.3 | 806.0 | 41.5 |
| AR | Perry County | 5105 | 7869 | 1600 | 20.3 | 806.0 | 41.5 |
| AZ | Cochise County | 4003 | 92172 | 18721 | 20.3 | 806.0 | 8.0 |
| KY | Mason County | 21161 | 16473 | 3341 | 20.3 | 806.0 | 63.0 |
| LA | West Baton Rouge Parish | 22121 | 19190 | 3893 | 20.3 | 806.0 | 50.0 |
| MO | Polk County | 29167 | 20424 | 4145 | 20.3 | 806.0 | 38.0 |
| MS | Tishomingo County | 28141 | 17490 | 3557 | 20.3 | 806.0 | 73.0 |
| PA | Philadelphia County | 42101 | 1545795 | 313374 | 20.3 | 806.0 | 3.0 |
| TN | DeKalb County | 47041 | 14208 | 2888 | 20.3 | 806.0 | 21.5 |
| TN | McNairy County | 47109 | 22157 | 4488 | 20.3 | 806.0 | 21.5 |
| TX | Hardeman County | 48197 | 5141 | 1043 | 20.3 | 806.0 | 129.0 |
| VA | Petersburg city | 51730 | 36256 | 7359 | 20.3 | 806.0 | 18.0 |
| AL | Talladega County | 1121 | 71619 | 14435 | 20.2 | 820.5 | 29.0 |
| CO | Montezuma County | 8083 | 18491 | 3735 | 20.2 | 820.5 | 12.5 |
| CO | Pueblo County | 8101 | 120239 | 24318 | 20.2 | 820.5 | 12.5 |
| ID | Lemhi County | 16059 | 6825 | 1382 | 20.2 | 820.5 | 3.0 |


PERPU=PERSONS FOR WHOM POVERTY STATUS IS DETERMINED

PERPOV=PERSONS IN POVERTY

POVRATE=POVERTY RATE

CTYRANK=POVERTY RANK (1 IS THE POOREST) ACROSS ALL COUNTIES

STATRANK=POVERTY RANK (1 IS THE POOREST) WITHIN THE STATE



ALL COUNTIES
1990 CENSUS

| STATE | COUNTY | STCOU | PERPU | PERPOV | POVRATE | CTYRANK | STATRANK |
|-------|-------------------------|-------|---------|--------|---------|---------|----------|
| MO | Putnam County | 29171 | 5022 | 1001 | 19.9 | 864.0 | 40.0 |
| SC | Darlington County | 45031 | 60498 | 12043 | 19.9 | 864.0 | 20.0 |
| TN | Decatur County | 47039 | 10302 | 2050 | 19.9 | 864.0 | 27.0 |
| TX | Bexar County | 48029 | 1156215 | 229768 | 19.9 | 864.0 | 138.5 |
| TX | Schleicher County | 48413 | 2938 | 585 | 19.9 | 864.0 | 138.5 |
| WV | Raleigh County | 54081 | 75685 | 15049 | 19.9 | 864.0 | 32.0 |
| AL | Lawrence County | 1079 | 31280 | 6201 | 19.8 | 874.0 | 31.5 |
| AL | Winston County | 1133 | 21824 | 4318 | 19.8 | 874.0 | 31.5 |
| FL | Sumter County | 12119 | 29852 | 5919 | 19.8 | 874.0 | 18.0 |
| IL | Hamilton County | 17065 | 8383 | 1664 | 19.8 | 874.0 | 9.5 |
| IL | Lawrence County | 17101 | 15347 | 3046 | 19.8 | 874.0 | 9.5 |
| TX | Titus County | 48449 | 23363 | 4629 | 19.8 | 874.0 | 140.0 |
| WY | Albany County | 56001 | 28009 | 5532 | 19.8 | 874.0 | 1.0 |
| FL | Suwannee County | 12121 | 26187 | 5158 | 19.7 | 883.5 | 19.0 |
| GA | Elbert County | 13105 | 18588 | 3669 | 19.7 | 883.5 | 75.0 |
| KS | Bourbon County | 20011 | 14491 | 2851 | 19.7 | 883.5 | 6.0 |
| KY | Henry County | 21103 | 12729 | 2513 | 19.7 | 883.5 | 67.0 |
| LA | East Baton Rouge Parish | 22033 | 367770 | 72427 | 19.7 | 883.5 | 52.0 |
| MO | Bollinger County | 29017 | 10500 | 2068 | 19.7 | 883.5 | 41.0 |
| NC | Pasquotank County | 37139 | 29817 | 5888 | 19.7 | 883.5 | 26.5 |
| NC | Wilson County | 37195 | 64367 | 12707 | 19.7 | 883.5 | 26.5 |
| OH | Harrison County | 39067 | 15808 | 3114 | 19.7 | 883.5 | 12.0 |
| OK | Carter County | 40019 | 41968 | 8272 | 19.7 | 883.5 | 36.5 |
| OK | Garvin County | 40049 | 25783 | 5089 | 19.7 | 883.5 | 36.5 |
| TX | Jeff Davis County | 48243 | 1901 | 374 | 19.7 | 883.5 | 141.0 |
| ID | Washington County | 16087 | 8435 | 1650 | 19.6 | 894.0 | 4.0 |
| MT | Sanders County | 30089 | 8566 | 1680 | 19.6 | 894.0 | 14.0 |
| NC | Vance County | 37181 | 38256 | 7506 | 19.6 | 894.0 | 28.0 |
| NM | Sierra County | 35051 | 9606 | 1882 | 19.6 | 894.0 | 24.0 |
| OK | Pittsburg County | 40121 | 38895 | 7624 | 19.6 | 894.0 | 38.0 |
| TX | Navarro County | 48349 | 38678 | 7579 | 19.6 | 894.0 | 142.5 |
| TX | Yoakum County | 48501 | 8746 | 1717 | 19.6 | 894.0 | 142.5 |
| VA | Accomack County | 51001 | 31103 | 6107 | 19.6 | 894.0 | 20.0 |
| WA | Grant County | 53025 | 54165 | 10631 | 19.6 | 894.0 | 8.0 |
| AL | Geneva County | 1061 | 23510 | 4583 | 19.5 | 903.5 | 33.0 |
| CA | Yuba County | 6115 | 56461 | 10988 | 19.5 | 903.5 | 5.0 |
| KY | Owen County | 21187 | 8867 | 1728 | 19.5 | 903.5 | 68.5 |
| KY | Taylor County | 21217 | 20673 | 4021 | 19.5 | 903.5 | 68.5 |
| NC | Beaufort County | 37013 | 41676 | 8130 | 19.5 | 903.5 | 29.0 |
| SD | Butte County | 46019 | 7804 | 1523 | 19.5 | 903.5 | 22.0 |
| TX | Jefferson County | 48245 | 235251 | 45768 | 19.5 | 903.5 | 145.0 |
| TX | Kimble County | 48267 | 4051 | 789 | 19.5 | 903.5 | 145.0 |
| TX | Palo Pinto County | 48363 | 24468 | 4761 | 19.5 | 903.5 | 145.0 |
| VA | Buckingham County | 51029 | 11773 | 2293 | 19.5 | 903.5 | 21.0 |
| IN | Monroe County | 18105 | 93693 | 18213 | 19.4 | 912.5 | 1.0 |
| NE | Antelope County | 31003 | 7879 | 1525 | 19.4 | 912.5 | 11.0 |
| TX | Freestone County | 48161 | 15425 | 2999 | 19.4 | 912.5 | 147.0 |
| VA | Charlotte County | 51037 | 11541 | 2243 | 19.4 | 912.5 | 22.5 |


PERPU=PERSONS FOR WHOM POVERTY STATUS IS DETERMINED

PERPOV=PERSONS IN POVERTY

POVRATE=POVERTY RATE

CTYRANK=POVERTY RANK (1 IS THE POOREST) ACROSS ALL COUNTIES

STATRANK=POVERTY RANK (1 IS THE POOREST) WITHIN THE STATE



ALL COUNTIES
1990 CENSUS

| STATE | COUNTY | STCOU | PERPU | PERPOV | POVRATE | CTYRANK | STATRANK |
|-------|---------------------|-------|--------|--------|---------|---------|----------|
| VA | Williamsburg city | 51830 | 7257 | 1406 | 19.4 | 912.5 | 22.5 |
| WA | Asotin County | 53003 | 17208 | 3331 | 19.4 | 912.5 | 9.5 |
| WA | Columbia County | 53013 | 3910 | 757 | 19.4 | 912.5 | 9.5 |
| WV | Pleasants County | 54073 | 7231 | 1406 | 19.4 | 912.5 | 33.0 |
| AR | Little River County | 5081 | 13804 | 2661 | 19.3 | 923.5 | 45.5 |
| AR | Logan County | 5083 | 19854 | 3827 | 19.3 | 923.5 | 45.5 |
| FL | DeSoto County | 12027 | 21797 | 4197 | 19.3 | 923.5 | 20.0 |
| GA | Berrien County | 13019 | 13864 | 2674 | 19.3 | 923.5 | 76.0 |
| ME | Washington County | 23029 | 34196 | 6600 | 19.3 | 923.5 | 1.0 |
| ND | LaMoure County | 38045 | 5280 | 1018 | 19.3 | 923.5 | 13.5 |
| ND | Oliver County | 38065 | 2366 | 457 | 19.3 | 923.5 | 13.5 |
| NE | Sherman County | 31163 | 3658 | 705 | 19.3 | 923.5 | 12.0 |
| OR | Malheur County | 41045 | 25611 | 4945 | 19.3 | 923.5 | 2.0 |
| SC | Chesterfield County | 45025 | 38172 | 7354 | 19.3 | 923.5 | 21.0 |
| TN | Macon County | 47111 | 15785 | 3039 | 19.3 | 923.5 | 28.5 |
| TN | Marion County | 47115 | 24609 | 4759 | 19.3 | 923.5 | 28.5 |
| TX | Wilbarger County | 48487 | 14319 | 2768 | 19.3 | 923.5 | 148.0 |
| VA | Norfolk city | 51710 | 227455 | 43944 | 19.3 | 923.5 | 24.0 |
| GA | Bibb County | 13021 | 145365 | 27932 | 19.2 | 935.0 | 77.0 |
| KY | McLean County | 21149 | 9476 | 1824 | 19.2 | 935.0 | 70.5 |
| KY | Spencer County | 21215 | 6731 | 1292 | 19.2 | 935.0 | 70.5 |
| MO | Webster County | 29225 | 22954 | 4403 | 19.2 | 935.0 | 42.0 |
| NM | Curry County | 35009 | 41054 | 7872 | 19.2 | 935.0 | 25.0 |
| SD | Hutchinson County | 46067 | 7954 | 1528 | 19.2 | 935.0 | 23.0 |
| TN | Bledsoe County | 47007 | 8605 | 1648 | 19.2 | 935.0 | 30.5 |
| TN | Van Buren County | 47175 | 4839 | 931 | 19.2 | 935.0 | 30.5 |
| TX | Sabine County | 48403 | 9450 | 1817 | 19.2 | 935.0 | 149.0 |
| AL | Marion County | 1093 | 29166 | 5583 | 19.1 | 945.0 | 34.0 |
| GA | Heard County | 13149 | 8498 | 1619 | 19.1 | 945.0 | 78.0 |
| IA | Wayne County | 19185 | 6927 | 1323 | 19.1 | 945.0 | 3.0 |
| IL | McDonough County | 17109 | 28821 | 5491 | 19.1 | 945.0 | 11.5 |
| IL | White County | 17193 | 16152 | 3078 | 19.1 | 945.0 | 11.5 |
| NC | Duplin County | 37061 | 39368 | 7530 | 19.1 | 945.0 | 30.5 |
| NC | Greene County | 37079 | 14619 | 2789 | 19.1 | 945.0 | 30.5 |
| OH | Perry County | 39127 | 31255 | 5959 | 19.1 | 945.0 | 13.0 |
| VA | Lunenburg County | 51111 | 11337 | 2163 | 19.1 | 945.0 | 25.0 |
| WV | Cabell County | 54011 | 93489 | 17855 | 19.1 | 945.0 | 34.0 |
| WY | Fremont County | 56013 | 32861 | 6268 | 19.1 | 945.0 | 2.0 |
| AR | Cleveland County | 5025 | 7709 | 1467 | 19.0 | 957.5 | 47.0 |
| CO | Baca County | 8009 | 4478 | 853 | 19.0 | 957.5 | 14.0 |
| IN | Scott County | 18143 | 20636 | 3917 | 19.0 | 957.5 | 2.0 |
| MN | Todd County | 27153 | 23078 | 4379 | 19.0 | 957.5 | 7.0 |
| MS | Harrison County | 28047 | 157914 | 30028 | 19.0 | 957.5 | 74.0 |
| NM | Valencia County | 35061 | 43697 | 8288 | 19.0 | 957.5 | 26.0 |
| OK | Custer County | 40039 | 25272 | 4813 | 19.0 | 957.5 | 39.0 |
| SD | Potter County | 46107 | 3119 | 594 | 19.0 | 957.5 | 24.0 |
| TN | Rhea County | 47143 | 23618 | 4476 | 19.0 | 957.5 | 32.0 |
| TX | Lubbock County | 48303 | 212716 | 40411 | 19.0 | 957.5 | 150.5 |

PERPU=PERSONS FOR WHOM POVERTY STATUS IS DETERMINED

PERPOV=PERSONS IN POVERTY

POVRATE=POVERTY RATE

CTYRANK=POVERTY RANK (1 IS THE POOREST) ACROSS ALL COUNTIES

STATRANK=POVERTY RANK (1 IS THE POOREST) WITHIN THE STATE



ALL COUNTIES
1990 CENSUS

| STATE | COUNTY | STCOU | PERPU | PERPOV | POVRATE | CTYRANK | STATRANK |
|-------|-------------------|-------|--------|--------|---------|---------|----------|
| TX | Sutton County | 48435 | 4070 | 772 | 19.0 | 957.5 | 150.5 |
| VA | Danville city | 51590 | 51652 | 9795 | 19.0 | 957.5 | 26.5 |
| VA | Tazewell County | 51185 | 45262 | 8609 | 19.0 | 957.5 | 26.5 |
| WV | Marion County | 54049 | 56214 | 10658 | 19.0 | 957.5 | 35.0 |
| AL | Randolph County | 1111 | 19666 | 3710 | 18.9 | 971.0 | 35.0 |
| AR | Marion County | 5089 | 11871 | 2240 | 18.9 | 971.0 | 48.0 |
| CA | Butte County | 6007 | 177265 | 33453 | 18.9 | 971.0 | 6.0 |
| FL | Hendry County | 12051 | 25198 | 4769 | 18.9 | 971.0 | 21.0 |
| KY | Pendleton County | 21191 | 11887 | 2250 | 18.9 | 971.0 | 72.0 |
| MO | Gentry County | 29075 | 6615 | 1248 | 18.9 | 971.0 | 43.0 |
| NC | Pamlico County | 37137 | 11217 | 2119 | 18.9 | 971.0 | 32.0 |
| ND | McHenry County | 38049 | 6479 | 1224 | 18.9 | 971.0 | 15.0 |
| NY | Tompkins County | 36109 | 82833 | 15688 | 18.9 | 971.0 | 4.0 |
| SD | Harding County | 46063 | 1631 | 308 | 18.9 | 971.0 | 25.0 |
| TN | Chester County | 47023 | 11774 | 2223 | 18.9 | 971.0 | 33.5 |
| TN | Henry County | 47079 | 27457 | 5194 | 18.9 | 971.0 | 33.5 |
| WV | Preston County | 54077 | 28635 | 5410 | 18.9 | 971.0 | 36.0 |
| AL | Chambers County | 1017 | 36424 | 6849 | 18.8 | 984.0 | 36.0 |
| FL | Calhoun County | 12013 | 9979 | 1873 | 18.8 | 984.0 | 22.5 |
| FL | Walton County | 12131 | 27511 | 5163 | 18.8 | 984.0 | 22.5 |
| GA | Jeff Davis County | 13161 | 11925 | 2242 | 18.8 | 984.0 | 79.0 |
| KS | Crawford County | 20037 | 34088 | 6399 | 18.8 | 984.0 | 7.0 |
| KY | Todd County | 21219 | 10796 | 2029 | 18.8 | 984.0 | 73.5 |
| KY | Washington County | 21229 | 10281 | 1929 | 18.8 | 984.0 | 73.5 |
| MO | Harrison County | 29081 | 8249 | 1552 | 18.8 | 984.0 | 44.0 |
| MS | Lamar County | 28073 | 30321 | 5708 | 18.8 | 984.0 | 75.0 |
| NE | Brown County | 31017 | 3589 | 675 | 18.8 | 984.0 | 13.0 |
| SD | Clark County | 46025 | 4358 | 821 | 18.8 | 984.0 | 26.0 |
| TX | Fannin County | 48147 | 23964 | 4517 | 18.8 | 984.0 | 152.0 |
| VA | Galax city | 51640 | 6388 | 1200 | 18.8 | 984.0 | 28.0 |
| AR | White County | 5145 | 51650 | 9683 | 18.7 | 997.0 | 49.0 |
| KY | Crittenden County | 21055 | 9001 | 1686 | 18.7 | 997.0 | 75.0 |
| MN | Aitkin County | 27001 | 12223 | 2289 | 18.7 | 997.0 | 8.0 |
| NC | Yancey County | 37199 | 15230 | 2841 | 18.7 | 997.0 | 33.0 |
| OK | Mayes County | 40097 | 33023 | 6165 | 18.7 | 997.0 | 40.0 |
| PA | Indiana County | 42063 | 84079 | 15696 | 18.7 | 997.0 | 4.0 |
| SD | Spink County | 46115 | 7586 | 1415 | 18.7 | 997.0 | 27.0 |
| TN | Houston County | 47083 | 6833 | 1278 | 18.7 | 997.0 | 35.5 |
| TN | Wayne County | 47181 | 13714 | 2570 | 18.7 | 997.0 | 35.5 |
| TX | Angelina County | 48005 | 68319 | 12750 | 18.7 | 997.0 | 153.5 |
| TX | Calhoun County | 48057 | 18840 | 3515 | 18.7 | 997.0 | 153.5 |
| UT | Duchesne County | 49013 | 12544 | 2350 | 18.7 | 997.0 | 4.5 |
| UT | Uintah County | 49047 | 22047 | 4127 | 18.7 | 997.0 | 4.5 |
| AR | Hot Spring County | 5059 | 25751 | 4792 | 18.6 | 1010.0 | 51.0 |
| AR | Howard County | 5061 | 13151 | 2448 | 18.6 | 1010.0 | 51.0 |
| AR | Sevier County | 5133 | 13358 | 2487 | 18.6 | 1010.0 | 51.0 |
| GA | Muscogee County | 13215 | 171479 | 31941 | 18.6 | 1010.0 | 80.0 |
| MT | Beaverhead County | 30001 | 8035 | 1495 | 18.6 | 1010.0 | 16.0 |


PERPU=PERSONS FOR WHOM POVERTY STATUS IS DETERMINED

PERPOV=PERSONS IN POVERTY

POVRATE=POVERTY RATE

CTYRANK=POVERTY RANK (1 IS THE POOREST) ACROSS ALL COUNTIES

STATRANK=POVERTY RANK (1 IS THE POOREST) WITHIN THE STATE



ALL COUNTIES
1990 CENSUS

| STATE | COUNTY | STCOU | PERPU | PERPOV | POVRATE | CTYRANK | STATRANK |
|-------|--------------------------|-------|--------|--------|---------|---------|----------|
| MT | Deer Lodge County | 30023 | 9605 | 1788 | 18.6 | 1010.0 | 16.0 |
| MT | McCone County | 30055 | 2235 | 416 | 18.6 | 1010.0 | 16.0 |
| NC | Scotland County | 37165 | 32618 | 6067 | 18.6 | 1010.0 | 34.0 |
| ND | Logan County | 38047 | 2766 | 514 | 18.6 | 1010.0 | 16.0 |
| NM | Colfax County | 35007 | 12487 | 2321 | 18.6 | 1010.0 | 27.0 |
| OR | Jefferson County | 41031 | 13421 | 2503 | 18.6 | 1010.0 | 3.0 |
| TN | Perry County | 47135 | 6458 | 1201 | 18.6 | 1010.0 | 37.0 |
| TX | Fayette County | 48149 | 19676 | 3651 | 18.6 | 1010.0 | 155.0 |
| AK | Northwest Arctic Borough | 2188 | 6038 | 1115 | 18.5 | 1023.0 | 7.0 |
| AR | Polk County | 5113 | 17125 | 3169 | 18.5 | 1023.0 | 53.0 |
| CA | Trinity County | 6105 | 12775 | 2365 | 18.5 | 1023.0 | 7.0 |
| ID | Latah County | 16057 | 27427 | 5082 | 18.5 | 1023.0 | 5.0 |
| IN | Crawford County | 18025 | 9780 | 1806 | 18.5 | 1023.0 | 3.0 |
| KY | Ballard County | 21007 | 7787 | 1443 | 18.5 | 1023.0 | 76.0 |
| LA | Calcasieu Parish | 22019 | 164954 | 30490 | 18.5 | 1023.0 | 53.0 |
| MI | Osceola County | 26133 | 19853 | 3682 | 18.5 | 1023.0 | 11.0 |
| MN | Blue Earth County | 27013 | 50218 | 9281 | 18.5 | 1023.0 | 9.0 |
| MO | Phelps County | 29161 | 32670 | 6046 | 18.5 | 1023.0 | 45.0 |
| ND | Hettinger County | 38041 | 3387 | 627 | 18.5 | 1023.0 | 17.0 |
| SD | Brule County | 46015 | 5211 | 962 | 18.5 | 1023.0 | 28.0 |
| TX | Montague County | 48337 | 16877 | 3116 | 18.5 | 1023.0 | 156.0 |
| CO | Custer County | 8027 | 1915 | 352 | 18.4 | 1034.5 | 15.0 |
| GA | Fulton County | 13121 | 628004 | 115511 | 18.4 | 1034.5 | 81.0 |
| LA | Vernon Parish | 22115 | 54541 | 10053 | 18.4 | 1034.5 | 54.0 |
| MO | Scott County | 29201 | 38759 | 7117 | 18.4 | 1034.5 | 46.0 |
| MT | Madison County | 30057 | 5907 | 1086 | 18.4 | 1034.5 | 18.0 |
| NC | Ashe County | 37009 | 21941 | 4040 | 18.4 | 1034.5 | 35.0 |
| ND | Burke County | 38013 | 2990 | 551 | 18.4 | 1034.5 | 18.5 |
| ND | McKenzie County | 38053 | 6302 | 1157 | 18.4 | 1034.5 | 18.5 |
| TX | Anderson County | 48001 | 37835 | 6950 | 18.4 | 1034.5 | 157.5 |
| TX | Hopkins County | 48223 | 28401 | 5236 | 18.4 | 1034.5 | 157.5 |
| AZ | Gila County | 4007 | 39496 | 7234 | 18.3 | 1048.5 | 10.0 |
| GA | Bleckley County | 13023 | 9987 | 1830 | 18.3 | 1048.5 | 83.0 |
| GA | Charlton County | 13049 | 8362 | 1531 | 18.3 | 1048.5 | 83.0 |
| GA | Union County | 13291 | 11765 | 2152 | 18.3 | 1048.5 | 83.0 |
| IA | Taylor County | 19173 | 6908 | 1265 | 18.3 | 1048.5 | 4.0 |
| LA | Beauregard Parish | 22011 | 28747 | 5257 | 18.3 | 1048.5 | 55.0 |
| MO | Mercer County | 29129 | 3676 | 673 | 18.3 | 1048.5 | 47.0 |
| MT | Powder River County | 30075 | 2057 | 376 | 18.3 | 1048.5 | 19.0 |
| OK | Craig County | 40035 | 13358 | 2444 | 18.3 | 1048.5 | 42.0 |
| OK | Grady County | 40051 | 41005 | 7516 | 18.3 | 1048.5 | 42.0 |
| OK | Jackson County | 40065 | 27711 | 5074 | 18.3 | 1048.5 | 42.0 |
| OR | Josephine County | 41033 | 61673 | 11261 | 18.3 | 1048.5 | 4.0 |
| SC | Saluda County | 45081 | 15991 | 2925 | 18.3 | 1048.5 | 22.0 |
| SD | Campbell County | 46021 | 1944 | 356 | 18.3 | 1048.5 | 29.0 |
| TN | Polk County | 47139 | 13536 | 2474 | 18.3 | 1048.5 | 38.5 |
| TN | Shelby County | 47157 | 801199 | 146853 | 18.3 | 1048.5 | 38.5 |
| TX | Tyler County | 48457 | 16429 | 3000 | 18.3 | 1048.5 | 159.0 |


PERPU=PERSONS FOR WHOM POVERTY STATUS IS DETERMINED

PERPOV=PERSONS IN POVERTY

POVRATE=POVERTY RATE

CTYRANK=POVERTY RANK (1 IS THE POOREST) ACROSS ALL COUNTIES

STATRANK=POVERTY RANK (1 IS THE POOREST) WITHIN THE STATE



ALL COUNTIES
1990 CENSUS

| STATE | COUNTY | STCOU | PERPU | PERPOV | POVRATE | CTYRANK | STATRANK |
|-------|-----------------------------|-------|--------|--------|---------|---------|----------|
| WV | Tyler County | 54095 | 9735 | 1786 | 18.3 | 1048.5 | 37.0 |
| AL | Coosa County | 1037 | 10902 | 1984 | 18.2 | 1065.0 | 37.0 |
| CA | Kings County | 6031 | 89226 | 16218 | 18.2 | 1065.0 | 8.0 |
| GA | Brantley County | 13025 | 10959 | 1994 | 18.2 | 1065.0 | 85.5 |
| GA | Richmond County | 13245 | 179215 | 32590 | 18.2 | 1065.0 | 85.5 |
| IL | Union County | 17181 | 16823 | 3055 | 18.2 | 1065.0 | 13.0 |
| KS | Chase County | 20017 | 2954 | 539 | 18.2 | 1065.0 | 0.0 |
| MO | Caldwell County | 29025 | 8184 | 1487 | 18.2 | 1065.0 | 48.5 |
| MO | Monroe County | 29137 | 8932 | 1625 | 18.2 | 1065.0 | 48.5 |
| MT | Wibaux County | 30109 | 1154 | 210 | 18.2 | 1065.0 | 20.0 |
| NE | Frontier County | 31063 | 3034 | 553 | 18.2 | 1065.0 | 14.0 |
| PA | Centre County | 42027 | 108636 | 19748 | 18.2 | 1065.0 | 5.0 |
| SD | Jerauld County | 46073 | 2386 | 434 | 18.2 | 1065.0 | 30.0 |
| TX | Lavaca County | 48285 | 18334 | 3339 | 18.2 | 1065.0 | 160.0 |
| VA | Lexington city | 51678 | 4696 | 853 | 18.2 | 1065.0 | 29.0 |
| WV | Hampshire County | 54027 | 16183 | 2951 | 18.2 | 1065.0 | 38.0 |
| CA | Alpine County | 6003 | 1105 | 200 | 18.1 | 1083.5 | 9.0 |
| ID | Teton County | 16081 | 3432 | 621 | 18.1 | 1083.5 | 6.0 |
| KY | Christian County | 21047 | 58948 | 10670 | 18.1 | 1083.5 | 77.5 |
| KY | Garrard County | 21079 | 11498 | 2076 | 18.1 | 1083.5 | 77.5 |
| MA | Suffolk County | 25025 | 633998 | 114748 | 18.1 | 1083.5 | 1.0 |
| MI | Roscommon County | 26143 | 19602 | 3539 | 18.1 | 1083.5 | 12.0 |
| MO | Atchison County | 29005 | 6932 | 1255 | 18.1 | 1083.5 | 51.5 |
| MO | Henry County | 29083 | 19666 | 3560 | 18.1 | 1083.5 | 51.5 |
| MO | Pike County | 29163 | 15588 | 2827 | 18.1 | 1083.5 | 51.5 |
| MO | Vernon County | 29217 | 18005 | 3252 | 18.1 | 1083.5 | 51.5 |
| NE | Sheridan County | 31161 | 6591 | 1192 | 18.1 | 1083.5 | 15.0 |
| PA | Clarion County | 42031 | 38637 | 6985 | 18.1 | 1083.5 | 6.0 |
| TN | Cumberland County | 47035 | 34166 | 6187 | 18.1 | 1083.5 | 40.5 |
| TN | Hickman County | 47081 | 15642 | 2827 | 18.1 | 1083.5 | 40.5 |
| TX | Coke County | 48081 | 3322 | 601 | 18.1 | 1083.5 | 164.5 |
| TX | Dallam County | 48111 | 5434 | 981 | 18.1 | 1083.5 | 164.5 |
| TX | Henderson County | 48213 | 57501 | 10410 | 18.1 | 1083.5 | 164.5 |
| TX | Jack County | 48237 | 6893 | 1250 | 18.1 | 1083.5 | 164.5 |
| TX | Liberty County | 48291 | 51637 | 9365 | 18.1 | 1083.5 | 164.5 |
| TX | McMullen County | 48311 | 814 | 147 | 18.1 | 1083.5 | 164.5 |
| TX | Washington County | 48477 | 24505 | 4430 | 18.1 | 1083.5 | 164.5 |
| TX | Wood County | 48499 | 28418 | 5133 | 18.1 | 1083.5 | 164.5 |
| AL | Lamar County | 1075 | 15536 | 2798 | 18.0 | 1101.0 | 38.0 |
| AR | Garland County | 5051 | 71994 | 12971 | 18.0 | 1101.0 | 54.0 |
| KY | Trigg County | 21221 | 10239 | 1846 | 18.0 | 1101.0 | 79.0 |
| LA | St. John the Baptist Parish | 22095 | 39638 | 7117 | 18.0 | 1101.0 | 56.0 |
| MO | Shelby County | 29205 | 6718 | 1212 | 18.0 | 1101.0 | 54.0 |
| MT | Hill County | 30041 | 17116 | 3079 | 18.0 | 1101.0 | 21.5 |
| MT | Liberty County | 30051 | 2161 | 390 | 18.0 | 1101.0 | 21.5 |
| ND | Wells County | 38103 | 5738 | 1035 | 18.0 | 1101.0 | 20.0 |
| OK | Logan County | 40083 | 27443 | 4935 | 18.0 | 1101.0 | 44.0 |
| PA | Sullivan County | 42113 | 5893 | 1062 | 18.0 | 1101.0 | 7.0 |


PERPU=PERSONS FOR WHOM POVERTY STATUS IS DETERMINED

PERPOV=PERSONS IN POVERTY

POVRATE=POVERTY RATE

CTYRANK=POVERTY RANK (1 IS THE POOREST) ACROSS ALL COUNTIES

STATRANK=POVERTY RANK (1 IS THE POOREST) WITHIN THE STATE



ALL COUNTIES
1990 CENSUS

| STATE | COUNTY | STCOU | PERPU | PERPOV | POVRATE | CTYRANK | STATRANK |
|-------|---------------------|-------|---------|--------|---------|---------|----------|
| TN | Carter County | 47019 | 50174 | 9027 | 18.0 | 1101.0 | 42.0 |
| TX | Throckmorton County | 48447 | 1846 | 333 | 18.0 | 1101.0 | 169.0 |
| VA | Emporia city | 51595 | 5080 | 916 | 18.0 | 1101.0 | 30.0 |
| AL | Montgomery County | 1101 | 201381 | 36044 | 17.9 | 1114.5 | 39.0 |
| AR | Greene County | 5055 | 31273 | 5589 | 17.9 | 1114.5 | 55.5 |
| AR | Pike County | 5109 | 9911 | 1778 | 17.9 | 1114.5 | 55.5 |
| CO | Lincoln County | 8073 | 4419 | 789 | 17.9 | 1114.5 | 16.0 |
| FL | Dade County | 12025 | 1902642 | 341261 | 17.9 | 1114.5 | 24.0 |
| IL | Pike County | 17149 | 17365 | 3114 | 17.9 | 1114.5 | 14.0 |
| MI | Oceana County | 26127 | 22156 | 3963 | 17.9 | 1114.5 | 13.0 |
| NC | Clay County | 37043 | 7127 | 1279 | 17.9 | 1114.5 | 36.0 |
| OK | Stephens County | 40137 | 41706 | 7468 | 17.9 | 1114.5 | 45.0 |
| TN | Hawkins County | 47073 | 44193 | 7907 | 17.9 | 1114.5 | 43.5 |
| TN | Overton County | 47133 | 17454 | 3126 | 17.9 | 1114.5 | 43.5 |
| TX | Bastrop County | 48021 | 36971 | 6602 | 17.9 | 1114.5 | 170.5 |
| TX | Goliad County | 48175 | 5915 | 1058 | 17.9 | 1114.5 | 170.5 |
| WV | Greenbrier County | 54025 | 34165 | 6125 | 17.9 | 1114.5 | 39.0 |
| CO | Delta County | 8029 | 20469 | 3647 | 17.8 | 1129.0 | 17.0 |
| GA | Lincoln County | 13181 | 7416 | 1321 | 17.8 | 1129.0 | 87.0 |
| IA | Davis County | 19051 | 8098 | 1440 | 17.8 | 1129.0 | 5.0 |
| ID | Payette County | 16075 | 16205 | 2889 | 17.8 | 1129.0 | 7.0 |
| MI | Oscoda County | 26135 | 7718 | 1374 | 17.8 | 1129.0 | 14.0 |
| MN | Becker County | 27005 | 27364 | 4866 | 17.8 | 1129.0 | 10.0 |
| ND | Dickey County | 38021 | 5664 | 1007 | 17.8 | 1129.0 | 21.0 |
| SD | Brookings County | 46011 | 22154 | 3940 | 17.8 | 1129.0 | 31.5 |
| SD | Walworth County | 46129 | 5834 | 1038 | 17.8 | 1129.0 | 31.5 |
| TN | Monroe County | 47123 | 29851 | 5303 | 17.8 | 1129.0 | 45.0 |
| TX | Guadalupe County | 48187 | 63597 | 11317 | 17.8 | 1129.0 | 174.0 |
| TX | Hamilton County | 48193 | 7449 | 1326 | 17.8 | 1129.0 | 174.0 |
| TX | Lee County | 48287 | 12355 | 2195 | 17.8 | 1129.0 | 174.0 |
| TX | Shackelford County | 48417 | 3240 | 578 | 17.8 | 1129.0 | 174.0 |
| TX | Upshur County | 48459 | 30437 | 5431 | 17.8 | 1129.0 | 174.0 |
| KY | Calloway County | 21035 | 27209 | 4815 | 17.7 | 1144.5 | 81.0 |
| KY | Carlisle County | 21039 | 5189 | 921 | 17.7 | 1144.5 | 81.0 |
| KY | Clark County | 21049 | 29119 | 5142 | 17.7 | 1144.5 | 81.0 |
| LA | Ascension Parish | 22005 | 57648 | 10204 | 17.7 | 1144.5 | 57.0 |
| MI | Luce County | 26095 | 5566 | 984 | 17.7 | 1144.5 | 15.0 |
| MO | Bates County | 29013 | 14738 | 2603 | 17.7 | 1144.5 | 55.5 |
| MO | Lewis County | 29111 | 9312 | 1651 | 17.7 | 1144.5 | 55.5 |
| NC | Chowan County | 37041 | 13207 | 2341 | 17.7 | 1144.5 | 37.0 |
| OH | Ross County | 39141 | 63449 | 11262 | 17.7 | 1144.5 | 14.0 |
| SD | Marshall County | 46091 | 4750 | 839 | 17.7 | 1144.5 | 33.0 |
| TN | Trousdale County | 47169 | 5799 | 1026 | 17.7 | 1144.5 | 46.0 |
| TX | Burnet County | 48053 | 22269 | 3948 | 17.7 | 1144.5 | 178.0 |
| TX | Scurry County | 48415 | 17642 | 3119 | 17.7 | 1144.5 | 178.0 |
| TX | Upton County | 48461 | 4411 | 780 | 17.7 | 1144.5 | 178.0 |
| VA | Nottoway County | 51135 | 13573 | 2396 | 17.7 | 1144.5 | 31.5 |
| VA | Portsmouth city | 51740 | 101007 | 17920 | 17.7 | 1144.5 | 31.5 |


PERPU=PERSONS FOR WHOM POVERTY STATUS IS DETERMINED

PERPOV=PERSONS IN POVERTY

POVRATE=POVERTY RATE

CTYRANK=POVERTY RANK (1 IS THE POOREST) ACROSS ALL COUNTIES

STATRANK=POVERTY RANK (1 IS THE POOREST) WITHIN THE STATE



ALL COUNTIES
1990 CENSUS

| STATE | COUNTY | STCOU | PERPU | PERPOV | POVRATE | CTYRANK | STATRANK |
|-------|--------------------|-------|--------|--------|---------|---------|----------|
| AL | Cherokee County | 1019 | 19464 | 3424 | 17.6 | 1159.0 | 40.0 |
| CA | Humboldt County | 6023 | 115680 | 20357 | 17.6 | 1159.0 | 10.0 |
| KY | Greenup County | 21089 | 36251 | 6385 | 17.6 | 1159.0 | 83.0 |
| MI | Manistee County | 26101 | 21000 | 3701 | 17.6 | 1159.0 | 16.0 |
| MT | Mineral County | 30061 | 3257 | 572 | 17.6 | 1159.0 | 23.0 |
| NC | Anson County | 37007 | 23061 | 4070 | 17.6 | 1159.0 | 38.0 |
| OK | Cimarron County | 40025 | 3261 | 575 | 17.6 | 1159.0 | 47.0 |
| OK | Dewey County | 40043 | 5451 | 959 | 17.6 | 1159.0 | 47.0 |
| OK | Roger Mills County | 40129 | 4111 | 722 | 17.6 | 1159.0 | 47.0 |
| SD | Hand County | 46059 | 4133 | 728 | 17.6 | 1159.0 | 34.0 |
| TN | Crockett County | 47033 | 13045 | 2296 | 17.6 | 1159.0 | 47.5 |
| TN | Dyer County | 47045 | 34314 | 6042 | 17.6 | 1159.0 | 47.5 |
| TX | Victoria County | 48469 | 73456 | 12925 | 17.6 | 1159.0 | 180.0 |
| CA | Madera County | 6039 | 86801 | 15160 | 17.5 | 1174.5 | 11.0 |
| FL | Gilchrist County | 12041 | 8718 | 1527 | 17.5 | 1174.5 | 25.0 |
| GA | Baldwin County | 13009 | 32273 | 5633 | 17.5 | 1174.5 | 88.0 |
| KS | Elk County | 20049 | 3244 | 568 | 17.5 | 1174.5 | 9.0 |
| KY | Bourbon County | 21017 | 18982 | 3330 | 17.5 | 1174.5 | 84.5 |
| KY | Warren County | 21227 | 72533 | 12688 | 17.5 | 1174.5 | 84.5 |
| MI | Montmorency County | 26119 | 8803 | 1542 | 17.5 | 1174.5 | 17.0 |
| MO | Holt County | 29087 | 5894 | 1030 | 17.5 | 1174.5 | 58.0 |
| MO | Linn County | 29115 | 13501 | 2367 | 17.5 | 1174.5 | 58.0 |
| MO | Miller County | 29131 | 20332 | 3557 | 17.5 | 1174.5 | 58.0 |
| MT | Pondera County | 30073 | 6195 | 1082 | 17.5 | 1174.5 | 24.0 |
| NC | Harnett County | 37085 | 65130 | 11396 | 17.5 | 1174.5 | 39.0 |
| ND | Foster County | 38031 | 3871 | 677 | 17.5 | 1174.5 | 22.0 |
| NE | Garfield County | 31071 | 2066 | 361 | 17.5 | 1174.5 | 16.5 |
| NE | Hayes County | 31085 | 1222 | 214 | 17.5 | 1174.5 | 16.5 |
| OH | Guernsey County | 39059 | 38112 | 6659 | 17.5 | 1174.5 | 15.0 |
| VA | Wythe County | 51197 | 25040 | 4375 | 17.5 | 1174.5 | 33.0 |
| WA | Adams County | 53001 | 13479 | 2360 | 17.5 | 1174.5 | 11.0 |
| AL | Clay County | 1027 | 13025 | 2272 | 17.4 | 1189.0 | 42.0 |
| AL | DeKalb County | 1049 | 54070 | 9382 | 17.4 | 1189.0 | 42.0 |
| AL | Henry County | 1067 | 15189 | 2636 | 17.4 | 1189.0 | 42.0 |
| CA | Glenn County | 6021 | 24334 | 4244 | 17.4 | 1189.0 | 12.5 |
| CA | Yolo County | 6113 | 134031 | 23369 | 17.4 | 1189.0 | 12.5 |
| GA | Jasper County | 13159 | 8351 | 1453 | 17.4 | 1189.0 | 89.0 |
| IL | St. Clair County | 17163 | 257438 | 44876 | 17.4 | 1189.0 | 15.0 |
| OH | Belmont County | 39013 | 69952 | 12185 | 17.4 | 1189.0 | 16.0 |
| OK | Lincoln County | 40081 | 28784 | 5001 | 17.4 | 1189.0 | 49.0 |
| TX | Van Zandt County | 48467 | 37325 | 6500 | 17.4 | 1189.0 | 181.0 |
| WV | Harrison County | 54033 | 68201 | 11852 | 17.4 | 1189.0 | 40.0 |
| AL | Walker County | 1127 | 66809 | 11572 | 17.3 | 1200.5 | 44.0 |
| AR | Cleburne County | 5023 | 19126 | 3312 | 17.3 | 1200.5 | 57.0 |
| MI | Alcona County | 26001 | 10040 | 1732 | 17.3 | 1200.5 | 18.5 |
| MI | Missaukee County | 26113 | 11973 | 2070 | 17.3 | 1200.5 | 18.5 |
| MO | Dade County | 29057 | 7191 | 1241 | 17.3 | 1200.5 | 60.0 |
| MT | Garfield County | 30033 | 1574 | 273 | 17.3 | 1200.5 | 25.5 |


PERPU=PERSONS FOR WHOM POVERTY STATUS IS DETERMINED

PERPOV=PERSONS IN POVERTY

POVRATE=POVERTY RATE

CTYRANK=POVERTY RANK (1 IS THE POOREST) ACROSS ALL COUNTIES

STATRANK=POVERTY RANK (1 IS THE POOREST) WITHIN THE STATE



ALL COUNTIES
1990 CENSUS

| STATE | COUNTY | STCOU | PERPU | PERPOV | POVRATE | CTYRANK | STATRANK |
|-------|---------------------|-------|--------|--------|---------|---------|----------|
| MT | Phillips County | 30071 | 5046 | 871 | 17.3 | 1200.5 | 25.5 |
| OK | Pawnee County | 40117 | 15449 | 2674 | 17.3 | 1200.5 | 50.5 |
| OK | Pottawatomie County | 40125 | 56499 | 9759 | 17.3 | 1200.5 | 50.5 |
| SC | Charleston County | 45019 | 279595 | 48508 | 17.3 | 1200.5 | 23.0 |
| TX | Tom Green County | 48451 | 93057 | 16100 | 17.3 | 1200.5 | 182.0 |
| VA | Suffolk city | 51800 | 51307 | 8864 | 17.3 | 1200.5 | 34.0 |
| AL | Marshall County | 1095 | 70055 | 12072 | 17.2 | 1216.5 | 45.0 |
| AZ | Pima County | 4019 | 650384 | 111880 | 17.2 | 1216.5 | 11.0 |
| GA | Chatham County | 13051 | 209143 | 35986 | 17.2 | 1216.5 | 91.0 |
| GA | Fannin County | 13111 | 15841 | 2730 | 17.2 | 1216.5 | 91.0 |
| GA | Liberty County | 13179 | 44928 | 7745 | 17.2 | 1216.5 | 91.0 |
| IA | Ringgold County | 19159 | 5275 | 906 | 17.2 | 1216.5 | 6.0 |
| KS | Comanche County | 20033 | 2212 | 380 | 17.2 | 1216.5 | 10.0 |
| KY | Hopkins County | 21107 | 45306 | 7789 | 17.2 | 1216.5 | 86.0 |
| MI | Saginaw County | 26145 | 208790 | 36014 | 17.2 | 1216.5 | 20.0 |
| MN | Hubbard County | 27057 | 14729 | 2539 | 17.2 | 1216.5 | 11.0 |
| MS | Pontotoc County | 28115 | 22060 | 3805 | 17.2 | 1216.5 | 76.0 |
| NC | Pender County | 37141 | 28423 | 4893 | 17.2 | 1216.5 | 40.0 |
| NY | St. Lawrence County | 36089 | 100957 | 17414 | 17.2 | 1216.5 | 5.0 |
| OH | Holmes County | 39075 | 31830 | 5489 | 17.2 | 1216.5 | 17.0 |
| OK | Delaware County | 40041 | 27648 | 4766 | 17.2 | 1216.5 | 52.0 |
| TN | Benton County | 47005 | 14255 | 2458 | 17.2 | 1216.5 | 49.5 |
| TN | McMinn County | 47107 | 41586 | 7152 | 17.2 | 1216.5 | 49.5 |
| WA | Pacific County | 53049 | 18451 | 3166 | 17.2 | 1216.5 | 12.5 |
| WA | Stevens County | 53065 | 30530 | 5249 | 17.2 | 1216.5 | 12.5 |
| WY | Goshen County | 56015 | 12109 | 2077 | 17.2 | 1216.5 | 3.0 |
| AL | Chilton County | 1021 | 32113 | 5495 | 17.1 | 1236.0 | 46.0 |
| AR | Independence County | 5063 | 30569 | 5242 | 17.1 | 1236.0 | 58.5 |
| AR | Yell County | 5149 | 17593 | 3015 | 17.1 | 1236.0 | 58.5 |
| CO | Denver County | 8031 | 458243 | 78515 | 17.1 | 1236.0 | 18.0 |
| FL | Gulf County | 12045 | 11057 | 1895 | 17.1 | 1236.0 | 26.0 |
| IA | Johnson County | 19103 | 87334 | 14899 | 17.1 | 1236.0 | 7.0 |
| KS | Wyandotte County | 20209 | 159790 | 27371 | 17.1 | 1236.0 | 11.0 |
| KY | Boyle County | 21021 | 23637 | 4043 | 17.1 | 1236.0 | 87.0 |
| MI | Chippewa County | 26033 | 29486 | 5035 | 17.1 | 1236.0 | 21.5 |
| MI | Iron County | 26071 | 12886 | 2206 | 17.1 | 1236.0 | 21.5 |
| MT | Gallatin County | 30031 | 47535 | 8135 | 17.1 | 1236.0 | 27.0 |
| NY | Franklin County | 36033 | 42890 | 7354 | 17.1 | 1236.0 | 6.0 |
| OH | Jefferson County | 39081 | 78510 | 13464 | 17.1 | 1236.0 | 18.0 |
| TN | Unicoi County | 47171 | 16325 | 2787 | 17.1 | 1236.0 | 51.0 |
| TX | Bowie County | 48037 | 79225 | 13576 | 17.1 | 1236.0 | 184.5 |
| TX | Runnels County | 48399 | 11063 | 1892 | 17.1 | 1236.0 | 184.5 |
| TX | Somervell County | 48425 | 5199 | 889 | 17.1 | 1236.0 | 184.5 |
| TX | Wheeler County | 48483 | 5753 | 986 | 17.1 | 1236.0 | 184.5 |
| VA | Southampton County | 51175 | 16118 | 2760 | 17.1 | 1236.0 | 35.0 |
| AR | Craighead County | 5031 | 66438 | 11319 | 17.0 | 1253.5 | 60.0 |
| FL | Escambia County | 12033 | 252679 | 43010 | 17.0 | 1253.5 | 27.5 |
| FL | Leon County | 12073 | 181828 | 30838 | 17.0 | 1253.5 | 27.5 |


PERPU=PERSONS FOR WHOM POVERTY STATUS IS DETERMINED

PERPOV=PERSONS IN POVERTY

POVRATE=POVERTY RATE

CTYRANK=POVERTY RANK (1 IS THE POOREST) ACROSS ALL COUNTIES

STATRANK=POVERTY RANK (1 IS THE POOREST) WITHIN THE STATE



ALL COUNTIES
1990 CENSUS

| STATE | COUNTY | STCOU | PERPU | PERPOV | POVRATE | CTYRANK | STATRANK |
|-------|----------------------|-------|--------|--------|---------|---------|----------|
| GA | Stephens County | 13257 | 22678 | 3844 | 17.0 | 1253.5 | 93.0 |
| ID | Gooding County | 16047 | 11388 | 1938 | 17.0 | 1253.5 | 8.0 |
| MT | Missoula County | 30063 | 75695 | 12864 | 17.0 | 1253.5 | 28.0 |
| ND | Barnes County | 38003 | 12006 | 2041 | 17.0 | 1253.5 | 23.0 |
| SC | Union County | 45087 | 30050 | 5102 | 17.0 | 1253.5 | 24.0 |
| TN | Madison County | 47113 | 75507 | 12848 | 17.0 | 1253.5 | 52.5 |
| TN | White County | 47185 | 19862 | 3368 | 17.0 | 1253.5 | 52.5 |
| TX | Blanco County | 48031 | 5816 | 988 | 17.0 | 1253.5 | 187.5 |
| TX | Franklin County | 48159 | 7664 | 1304 | 17.0 | 1253.5 | 187.5 |
| WA | Klickitat County | 53039 | 16405 | 2786 | 17.0 | 1253.5 | 14.0 |
| WV | Pendleton County | 54071 | 7899 | 1339 | 17.0 | 1253.5 | 41.5 |
| WV | Tucker County | 54093 | 7566 | 1287 | 17.0 | 1253.5 | 41.5 |
| WY | Niobrara County | 56027 | 2378 | 404 | 17.0 | 1253.5 | 4.0 |
| CA | Kern County | 6029 | 528151 | 89312 | 16.9 | 1267.5 | 14.0 |
| CO | Archuleta County | 8007 | 5332 | 903 | 16.9 | 1267.5 | 19.0 |
| DC | District of Columbia | 11001 | 570826 | 96278 | 16.9 | 1267.5 | 1.0 |
| ID | Gem County | 16045 | 11681 | 1973 | 16.9 | 1267.5 | 9.0 |
| KY | Graves County | 21083 | 33176 | 5593 | 16.9 | 1267.5 | 88.5 |
| KY | Harrison County | 21097 | 15915 | 2693 | 16.9 | 1267.5 | 88.5 |
| MO | St. Francois County | 29187 | 45924 | 7759 | 16.9 | 1267.5 | 61.0 |
| MT | Powell County | 30077 | 5388 | 913 | 16.9 | 1267.5 | 29.5 |
| MT | Teton County | 30099 | 6035 | 1021 | 16.9 | 1267.5 | 29.5 |
| ND | McIntosh County | 38051 | 3883 | 655 | 16.9 | 1267.5 | 24.0 |
| OK | Noble County | 40103 | 10718 | 1815 | 16.9 | 1267.5 | 53.0 |
| TN | Greene County | 47059 | 54835 | 9279 | 16.9 | 1267.5 | 54.0 |
| GA | Glascock County | 13125 | 2231 | 375 | 16.8 | 1281.5 | 94.0 |
| IA | Adams County | 19003 | 4751 | 796 | 16.8 | 1281.5 | 8.5 |
| IA | Van Buren County | 19177 | 7585 | 1271 | 16.8 | 1281.5 | 8.5 |
| IL | Clay County | 17025 | 14248 | 2390 | 16.8 | 1281.5 | 16.0 |
| KY | Hancock County | 21091 | 7770 | 1305 | 16.8 | 1281.5 | 90.0 |
| MI | Baraga County | 26013 | 7700 | 1295 | 16.8 | 1281.5 | 23.0 |
| MO | Marion County | 29127 | 26950 | 4515 | 16.8 | 1281.5 | 62.5 |
| MO | Morgan County | 29141 | 15342 | 2573 | 16.8 | 1281.5 | 62.5 |
| MT | Carbon County | 30009 | 7981 | 1337 | 16.8 | 1281.5 | 31.0 |
| NC | Richmond County | 37153 | 43555 | 7312 | 16.8 | 1281.5 | 41.0 |
| SC | Chester County | 45023 | 32010 | 5381 | 16.8 | 1281.5 | 25.0 |
| SD | Hanson County | 46061 | 2994 | 502 | 16.8 | 1281.5 | 35.0 |
| TN | Warren County | 47177 | 32565 | 5484 | 16.8 | 1281.5 | 55.0 |
| TX | Andrews County | 48003 | 14189 | 2378 | 16.8 | 1281.5 | 189.5 |
| TX | Gregg County | 48183 | 102426 | 17168 | 16.8 | 1281.5 | 189.5 |
| UT | Iron County | 49021 | 20101 | 3380 | 16.8 | 1281.5 | 6.0 |
| IA | Buchanan County | 19019 | 20311 | 3395 | 16.7 | 1295.5 | 10.0 |
| IL | Coles County | 17029 | 45693 | 7653 | 16.7 | 1295.5 | 17.5 |
| IL | Massac County | 17127 | 14348 | 2402 | 16.7 | 1295.5 | 17.5 |
| IN | Delaware County | 18035 | 111645 | 18698 | 16.7 | 1295.5 | 4.0 |
| KY | Mercer County | 21167 | 18982 | 3167 | 16.7 | 1295.5 | 91.0 |
| MO | Laclede County | 29105 | 26806 | 4487 | 16.7 | 1295.5 | 64.0 |
| NC | Jackson County | 37099 | 23801 | 3969 | 16.7 | 1295.5 | 42.0 |


PERPU=PERSONS FOR WHOM POVERTY STATUS IS DETERMINED

PERPOV=PERSONS IN POVERTY

POVRATE=POVERTY RATE

CTYRANK=POVERTY RANK (1 IS THE POOREST) ACROSS ALL COUNTIES

STATRANK=POVERTY RANK (1 IS THE POOREST) WITHIN THE STATE



ALL COUNTIES
1990 CENSUS

| STATE | COUNTY | STCOU | PERPU | PERPOV | POVRATE | CTYRANK | STATRANK |
|-------|--------------------|-------|--------|--------|---------|---------|----------|
| NM | Otero County | 35035 | 50208 | 8404 | 16.7 | 1295.5 | 28.0 |
| OK | Alfalfa County | 40003 | 5720 | 953 | 16.7 | 1295.5 | 54.0 |
| OR | Klamath County | 41035 | 56707 | 9494 | 16.7 | 1295.5 | 5.0 |
| VA | Halifax County | 51083 | 28577 | 4760 | 16.7 | 1295.5 | 36.5 |
| VA | Smyth County | 51173 | 31227 | 5219 | 16.7 | 1295.5 | 36.5 |
| AL | Jackson County | 1071 | 47552 | 7901 | 16.6 | 1310.5 | 47.0 |
| FL | Liberty County | 12077 | 4535 | 753 | 16.6 | 1310.5 | 29.0 |
| GA | Gilmer County | 13123 | 13145 | 2178 | 16.6 | 1310.5 | 95.0 |
| KS | Brown County | 20013 | 10835 | 1804 | 16.6 | 1310.5 | 12.0 |
| MI | Ingham County | 26065 | 261491 | 43455 | 16.6 | 1310.5 | 24.5 |
| MI | Schoolcraft County | 26153 | 8218 | 1365 | 16.6 | 1310.5 | 24.5 |
| MO | Barry County | 29009 | 27152 | 4512 | 16.6 | 1310.5 | 65.5 |
| MO | Boone County | 29019 | 101810 | 16880 | 16.6 | 1310.5 | 65.5 |
| MT | Valley County | 30105 | 8113 | 1348 | 16.6 | 1310.5 | 32.0 |
| SC | Edgefield County | 45037 | 18186 | 3026 | 16.6 | 1310.5 | 26.0 |
| SD | Deuel County | 46039 | 4455 | 739 | 16.6 | 1310.5 | 36.5 |
| SD | Miner County | 46097 | 3176 | 526 | 16.6 | 1310.5 | 36.5 |
| TN | Putnam County | 47141 | 48268 | 8003 | 16.6 | 1310.5 | 56.5 |
| TN | Stewart County | 47161 | 9323 | 1544 | 16.6 | 1310.5 | 56.5 |
| TX | Llano County | 48299 | 11336 | 1887 | 16.6 | 1310.5 | 191.0 |
| WI | Bayfield County | 55007 | 13833 | 2294 | 16.6 | 1310.5 | 5.0 |
| WI | Dunn County | 55033 | 32837 | 5462 | 16.6 | 1310.5 | 5.0 |
| WI | Rusk County | 55107 | 14748 | 2445 | 16.6 | 1310.5 | 5.0 |
| AL | Etowah County | 1055 | 98492 | 16242 | 16.5 | 1330.5 | 48.5 |
| AL | Houston County | 1069 | 80358 | 13275 | 16.5 | 1330.5 | 48.5 |
| AR | Conway County | 5029 | 18785 | 3102 | 16.5 | 1330.5 | 61.0 |
| GA | Franklin County | 13119 | 16248 | 2681 | 16.5 | 1330.5 | 96.0 |
| IA | Story County | 19169 | 63539 | 10515 | 16.5 | 1330.5 | 11.0 |
| IL | Schuyler County | 17169 | 7365 | 1215 | 16.5 | 1330.5 | 19.0 |
| KY | Boyd County | 21019 | 49676 | 8203 | 16.5 | 1330.5 | 92.5 |
| KY | Webster County | 21233 | 13712 | 2266 | 16.5 | 1330.5 | 92.5 |
| MD | Allegany County | 24001 | 71894 | 11865 | 16.5 | 1330.5 | 2.0 |
| MI | Genesee County | 26049 | 425331 | 70023 | 16.5 | 1330.5 | 26.0 |
| MO | Maries County | 29125 | 7839 | 1297 | 16.5 | 1330.5 | 67.5 |
| MO | Randolph County | 29175 | 22399 | 3704 | 16.5 | 1330.5 | 67.5 |
| MT | Custer County | 30017 | 11304 | 1863 | 16.5 | 1330.5 | 33.0 |
| NC | Macon County | 37113 | 23210 | 3837 | 16.5 | 1330.5 | 43.0 |
| OH | Highland County | 39071 | 35314 | 5821 | 16.5 | 1330.5 | 19.0 |
| OR | Coos County | 41011 | 59112 | 9741 | 16.5 | 1330.5 | 6.5 |
| OR | Umatilla County | 41059 | 57046 | 9419 | 16.5 | 1330.5 | 6.5 |
| SD | Hyde County | 46069 | 1642 | 271 | 16.5 | 1330.5 | 38.0 |
| TX | Smith County | 48423 | 148353 | 24428 | 16.5 | 1330.5 | 192.5 |
| TX | Stonewall County | 48433 | 1947 | 321 | 16.5 | 1330.5 | 192.5 |
| VA | Greensville County | 51081 | 8797 | 1450 | 16.5 | 1330.5 | 38.5 |
| VA | Mecklenburg County | 51117 | 28268 | 4670 | 16.5 | 1330.5 | 38.5 |
| GA | Putnam County | 13237 | 13839 | 2271 | 16.4 | 1350.5 | 97.0 |
| IL | Marion County | 17121 | 40800 | 6678 | 16.4 | 1350.5 | 20.0 |
| KS | Sheridan County | 20179 | 3001 | 493 | 16.4 | 1350.5 | 13.0 |


PERPU=PERSONS FOR WHOM POVERTY STATUS IS DETERMINED

PERPOV=PERSONS IN POVERTY

POVRATE=POVERTY RATE

CTYRANK=POVERTY RANK (1 IS THE POOREST) ACROSS ALL COUNTIES

STATRANK=POVERTY RANK (1 IS THE POOREST) WITHIN THE STATE



ALL COUNTIES
1990 CENSUS

| STATE | COUNTY | STCOU | PERPU | PERPOV | POVRATE | CTYRANK | STATRANK |
|-------|---------------------|-------|--------|--------|---------|---------|----------|
| MI | Mackinac County | 26097 | 10570 | 1734 | 16.4 | 1350.5 | 27.0 |
| MS | Union County | 28145 | 21849 | 3573 | 16.4 | 1350.5 | 77.0 |
| MT | Chouteau County | 30015 | 5297 | 867 | 16.4 | 1350.5 | 34.0 |
| NE | Loup County | 31115 | 675 | 111 | 16.4 | 1350.5 | 18.5 |
| NE | Sioux County | 31165 | 1545 | 254 | 16.4 | 1350.5 | 18.5 |
| OH | Hardin County | 39065 | 29111 | 4769 | 16.4 | 1350.5 | 20.5 |
| OH | Noble County | 39121 | 11176 | 1830 | 16.4 | 1350.5 | 20.5 |
| TN | Giles County | 47055 | 25328 | 4161 | 16.4 | 1350.5 | 58.0 |
| TX | Austin County | 48015 | 19530 | 3212 | 16.4 | 1350.5 | 194.5 |
| TX | Cooke County | 48097 | 29940 | 4914 | 16.4 | 1350.5 | 194.5 |
| UT | Wayne County | 49055 | 2150 | 353 | 16.4 | 1350.5 | 7.0 |
| VA | Bedford city | 51515 | 5639 | 927 | 16.4 | 1350.5 | 40.5 |
| VA | Lynchburg city | 51680 | 60127 | 9889 | 16.4 | 1350.5 | 40.5 |
| WA | Grays Harbor County | 53027 | 62975 | 10306 | 16.4 | 1350.5 | 15.0 |
| WY | Big Horn County | 56003 | 10316 | 1696 | 16.4 | 1350.5 | 5.0 |
| AR | Baxter County | 5005 | 30727 | 5014 | 16.3 | 1366.0 | 62.5 |
| AR | Crawford County | 5033 | 42015 | 6843 | 16.3 | 1366.0 | 62.5 |
| GA | Lamar County | 13171 | 12727 | 2079 | 16.3 | 1366.0 | 99.0 |
| GA | Polk County | 13233 | 33366 | 5437 | 16.3 | 1366.0 | 99.0 |
| GA | Troup County | 13285 | 54301 | 8864 | 16.3 | 1366.0 | 99.0 |
| ID | Benewah County | 16009 | 7832 | 1279 | 16.3 | 1366.0 | 10.0 |
| KS | Sherman County | 20181 | 6763 | 1102 | 16.3 | 1366.0 | 14.0 |
| KY | Trimble County | 21223 | 6014 | 980 | 16.3 | 1366.0 | 94.0 |
| MN | Pennington County | 27113 | 12967 | 2114 | 16.3 | 1366.0 | 12.0 |
| MT | Ravalli County | 30081 | 24720 | 4022 | 16.3 | 1366.0 | 35.0 |
| SD | Hamlin County | 46057 | 4794 | 782 | 16.3 | 1366.0 | 39.0 |
| UT | Kane County | 49025 | 5136 | 836 | 16.3 | 1366.0 | 8.0 |
| VA | Clifton Forge city | 51560 | 4417 | 719 | 16.3 | 1366.0 | 42.0 |
| CO | Gunnison County | 8051 | 9256 | 1497 | 16.2 | 1381.0 | 20.0 |
| GA | Oglethorpe County | 13221 | 9641 | 1558 | 16.2 | 1381.0 | 101.0 |
| ID | Shoshone County | 16079 | 13727 | 2228 | 16.2 | 1381.0 | 11.0 |
| KS | Morton County | 20129 | 3407 | 552 | 16.2 | 1381.0 | 15.5 |
| KS | Rice County | 20159 | 10107 | 1633 | 16.2 | 1381.0 | 15.5 |
| LA | Bossier Parish | 22015 | 83808 | 13592 | 16.2 | 1381.0 | 58.5 |
| LA | Cameron Parish | 22023 | 9174 | 1490 | 16.2 | 1381.0 | 58.5 |
| MS | Jackson County | 28059 | 114158 | 18467 | 16.2 | 1381.0 | 78.0 |
| MT | Broadwater County | 30007 | 3270 | 530 | 16.2 | 1381.0 | 36.5 |
| MT | Sheridan County | 30091 | 4628 | 751 | 16.2 | 1381.0 | 36.5 |
| NC | Caswell County | 37033 | 20060 | 3247 | 16.2 | 1381.0 | 44.0 |
| NE | Nuckolls County | 31129 | 5669 | 919 | 16.2 | 1381.0 | 20.0 |
| OH | Fayette County | 39047 | 26886 | 4361 | 16.2 | 1381.0 | 22.0 |
| TN | Gibson County | 47053 | 45577 | 7378 | 16.2 | 1381.0 | 59.0 |
| TX | Bosque County | 48035 | 14693 | 2376 | 16.2 | 1381.0 | 196.5 |
| TX | Young County | 48503 | 17785 | 2876 | 16.2 | 1381.0 | 196.5 |
| WI | Ashland County | 55003 | 15573 | 2526 | 16.2 | 1381.0 | 7.0 |
| CO | Fremont County | 8043 | 28399 | 4577 | 16.1 | 1394.5 | 21.0 |
| IL | Jefferson County | 17081 | 36495 | 5860 | 16.1 | 1394.5 | 21.0 |
| KY | Logan County | 21141 | 24112 | 3881 | 16.1 | 1394.5 | 95.0 |


PERPU=PERSONS FOR WHOM POVERTY STATUS IS DETERMINED

PERPOV=PERSONS IN POVERTY

POVRATE=POVERTY RATE

CTYRANK=POVERTY RANK (1 IS THE POOREST) ACROSS ALL COUNTIES

STATRANK=POVERTY RANK (1 IS THE POOREST) WITHIN THE STATE



ALL COUNTIES
1990 CENSUS

| STATE | COUNTY | STCOU | PERPU | PERPOV | POVRATE | CTYRANK | STATRANK |
|-------|----------------------|-------|--------|--------|---------|---------|----------|
| MO | Crawford County | 29055 | 18912 | 3044 | 16.1 | 1394.5 | 69.5 |
| MO | Lawrence County | 29109 | 29537 | 4741 | 16.1 | 1394.5 | 69.5 |
| NC | Camden County | 37029 | 5886 | 945 | 16.1 | 1394.5 | 45.0 |
| NE | Webster County | 31181 | 4104 | 659 | 16.1 | 1394.5 | 21.0 |
| OH | Ashtabula County | 39007 | 97541 | 15721 | 16.1 | 1394.5 | 23.0 |
| TX | Oldham County | 48359 | 1908 | 307 | 16.1 | 1394.5 | 198.0 |
| VA | Roanoke city | 51770 | 94754 | 15238 | 16.1 | 1394.5 | 43.0 |
| AL | Jefferson County | 1073 | 639105 | 102276 | 16.0 | 1407.0 | 50.5 |
| AL | Tallapoosa County | 1123 | 38150 | 6116 | 16.0 | 1407.0 | 50.5 |
| CO | Morgan County | 8087 | 21375 | 3414 | 16.0 | 1407.0 | 22.0 |
| IL | Edgar County | 17045 | 19258 | 3082 | 16.0 | 1407.0 | 22.0 |
| KS | Geary County | 20061 | 28753 | 4612 | 16.0 | 1407.0 | 17.0 |
| MD | Somerset County | 24039 | 19724 | 3165 | 16.0 | 1407.0 | 3.0 |
| ME | Waldo County | 23027 | 32516 | 5199 | 16.0 | 1407.0 | 2.0 |
| MN | Morrison County | 27097 | 29143 | 4667 | 16.0 | 1407.0 | 13.0 |
| NC | Mitchell County | 37121 | 14294 | 2281 | 16.0 | 1407.0 | 46.0 |
| NE | Hitchcock County | 31087 | 3650 | 585 | 16.0 | 1407.0 | 22.0 |
| TN | Bedford County | 47003 | 30012 | 4798 | 16.0 | 1407.0 | 60.5 |
| TN | Roane County | 47145 | 46656 | 7467 | 16.0 | 1407.0 | 60.5 |
| TX | Travis County | 48453 | 557457 | 89090 | 16.0 | 1407.0 | 199.0 |
| WA | Walla Walla County | 53071 | 44520 | 7144 | 16.0 | 1407.0 | 16.0 |
| WV | Marshall County | 54051 | 36383 | 5836 | 16.0 | 1407.0 | 43.0 |
| FL | Baker County | 12003 | 16581 | 2638 | 15.9 | 1424.0 | 30.0 |
| IA | Crawford County | 19047 | 16428 | 2606 | 15.9 | 1424.0 | 12.0 |
| ID | Jerome County | 16053 | 14999 | 2392 | 15.9 | 1424.0 | 12.0 |
| KS | Doniphan County | 20043 | 7859 | 1246 | 15.9 | 1424.0 | 18.0 |
| MI | Newaygo County | 26123 | 37725 | 5991 | 15.9 | 1424.0 | 28.0 |
| MN | Clay County | 27027 | 46282 | 7355 | 15.9 | 1424.0 | 14.0 |
| ND | Golden Valley County | 38033 | 2023 | 322 | 15.9 | 1424.0 | 25.5 |
| ND | Pierce County | 38069 | 4828 | 768 | 15.9 | 1424.0 | 25.5 |
| NE | Pawnee County | 31133 | 3232 | 514 | 15.9 | 1424.0 | 23.0 |
| OH | Columbiana County | 39029 | 106943 | 16995 | 15.9 | 1424.0 | 24.5 |
| OH | Mahoning County | 39099 | 260264 | 41433 | 15.9 | 1424.0 | 24.5 |
| OK | Comanche County | 40031 | 102354 | 16266 | 15.9 | 1424.0 | 56.0 |
| OK | Love County | 40085 | 7680 | 1224 | 15.9 | 1424.0 | 56.0 |
| OK | Major County | 40093 | 7917 | 1259 | 15.9 | 1424.0 | 56.0 |
| TN | Carroll County | 47017 | 26795 | 4260 | 15.9 | 1424.0 | 62.0 |
| TX | Wichita County | 48485 | 115435 | 18309 | 15.9 | 1424.0 | 200.0 |
| WI | Eau Claire County | 55035 | 80458 | 12828 | 15.9 | 1424.0 | 9.0 |
| WI | Milwaukee County | 55079 | 933532 | 148184 | 15.9 | 1424.0 | 9.0 |
| WI | Washburn County | 55129 | 13532 | 2147 | 15.9 | 1424.0 | 9.0 |
| FL | Bradford County | 12007 | 19170 | 3023 | 15.8 | 1444.0 | 31.5 |
| FL | Union County | 12125 | 7695 | 1219 | 15.8 | 1444.0 | 31.5 |
| IL | Perry County | 17145 | 21090 | 3340 | 15.8 | 1444.0 | 23.5 |
| IL | Williamson County | 17199 | 56318 | 8899 | 15.8 | 1444.0 | 23.5 |
| KS | Atchison County | 20005 | 15953 | 2524 | 15.8 | 1444.0 | 19.5 |
| KS | Lincoln County | 20105 | 3570 | 563 | 15.8 | 1444.0 | 19.5 |
| KY | McCracken County | 21145 | 61877 | 9798 | 15.8 | 1444.0 | 96.0 |


PERPU=PERSONS FOR WHOM POVERTY STATUS IS DETERMINED

PERPOV=PERSONS IN POVERTY

POVRATE=POVERTY RATE

CTYRANK=POVERTY RANK (1 IS THE POOREST) ACROSS ALL COUNTIES

STATRANK=POVERTY RANK (1 IS THE POOREST) WITHIN THE STATE



ALL COUNTIES
1990 CENSUS

| STATE | COUNTY | STCOU | PERPU | PERPOV | POVRATE | CTYRANK | STATRANK |
|-------|---------------------|-------|---------|--------|---------|---------|----------|
| MN | Itasca County | 27061 | 40170 | 6362 | 15.8 | 1444.0 | 15.5 |
| MN | Lincoln County | 27081 | 6671 | 1052 | 15.8 | 1444.0 | 15.5 |
| MT | Treasure County | 30103 | 871 | 138 | 15.8 | 1444.0 | 38.0 |
| ND | McLean County | 38055 | 10249 | 1618 | 15.8 | 1444.0 | 27.0 |
| OK | Osage County | 40113 | 40388 | 6362 | 15.8 | 1444.0 | 58.5 |
| OK | Woods County | 40151 | 8563 | 1354 | 15.8 | 1444.0 | 58.5 |
| OR | Union County | 41061 | 22923 | 3627 | 15.8 | 1444.0 | 8.5 |
| OR | Wallowa County | 41063 | 6844 | 1078 | 15.8 | 1444.0 | 8.5 |
| TN | Henderson County | 47077 | 21592 | 3402 | 15.8 | 1444.0 | 63.0 |
| TX | Kaufman County | 48257 | 50888 | 8015 | 15.8 | 1444.0 | 201.0 |
| VA | Charles City County | 51036 | 6271 | 991 | 15.8 | 1444.0 | 45.0 |
| VA | Cumberland County | 51049 | 7791 | 1228 | 15.8 | 1444.0 | 45.0 |
| VA | Richmond County | 51159 | 6920 | 1091 | 15.8 | 1444.0 | 45.0 |
| WI | Vernon County | 55123 | 25087 | 3970 | 15.8 | 1444.0 | 11.0 |
| AL | Autauga County | 1001 | 34009 | 5324 | 15.7 | 1461.5 | 52.5 |
| AL | Calhoun County | 1015 | 110981 | 17385 | 15.7 | 1461.5 | 52.5 |
| CA | Del Norte County | 6015 | 21027 | 3297 | 15.7 | 1461.5 | 15.5 |
| CA | San Joaquin County | 6077 | 465134 | 73163 | 15.7 | 1461.5 | 15.5 |
| CO | La Plata County | 8067 | 30620 | 4804 | 15.7 | 1461.5 | 23.5 |
| CO | Washington County | 8121 | 4767 | 748 | 15.7 | 1461.5 | 23.5 |
| GA | Madison County | 13195 | 20991 | 3293 | 15.7 | 1461.5 | 102.0 |
| IN | Knox County | 18083 | 37005 | 5809 | 15.7 | 1461.5 | 5.0 |
| KS | Montgomery County | 20125 | 37862 | 5937 | 15.7 | 1461.5 | 21.0 |
| NC | Gates County | 37073 | 9171 | 1442 | 15.7 | 1461.5 | 47.0 |
| OH | Hocking County | 39073 | 24857 | 3905 | 15.7 | 1461.5 | 26.0 |
| OR | Hood River County | 41027 | 16666 | 2610 | 15.7 | 1461.5 | 10.0 |
| TX | Harris County | 48201 | 2785093 | 436716 | 15.7 | 1461.5 | 202.0 |
| WY | Platte County | 56031 | 8065 | 1267 | 15.7 | 1461.5 | 6.0 |
| AR | Calhoun County | 5013 | 5720 | 890 | 15.6 | 1477.0 | 64.0 |
| GA | Butts County | 13035 | 13687 | 2132 | 15.6 | 1477.0 | 103.5 |
| GA | Spalding County | 13255 | 53462 | 8352 | 15.6 | 1477.0 | 103.5 |
| IA | Monroe County | 19135 | 7911 | 1235 | 15.6 | 1477.0 | 13.0 |
| ID | Bingham County | 16011 | 37158 | 5804 | 15.6 | 1477.0 | 14.0 |
| ID | Bonner County | 16017 | 26345 | 4103 | 15.6 | 1477.0 | 14.0 |
| ID | Lewis County | 16061 | 3486 | 543 | 15.6 | 1477.0 | 14.0 |
| IL | Champaign County | 17019 | 154934 | 24127 | 15.6 | 1477.0 | 25.5 |
| IL | Johnson County | 17087 | 9180 | 1428 | 15.6 | 1477.0 | 25.5 |
| KS | Cloud County | 20029 | 10658 | 1661 | 15.6 | 1477.0 | 22.0 |
| MI | Cheboygan County | 26031 | 21097 | 3283 | 15.6 | 1477.0 | 29.0 |
| MO | Buchanan County | 29021 | 80649 | 12547 | 15.6 | 1477.0 | 71.0 |
| MS | Itawamba County | 28057 | 19411 | 3037 | 15.6 | 1477.0 | 79.0 |
| ND | Bowman County | 38011 | 3522 | 549 | 15.6 | 1477.0 | 28.5 |
| ND | Griggs County | 38039 | 3247 | 505 | 15.6 | 1477.0 | 28.5 |
| NM | Sandoval County | 35043 | 62980 | 9852 | 15.6 | 1477.0 | 29.0 |
| VA | Martinsville city | 51690 | 16045 | 2504 | 15.6 | 1477.0 | 47.0 |
| AL | Coffee County | 1031 | 39780 | 6180 | 15.5 | 1495.0 | 54.0 |
| IA | Union County | 19175 | 12489 | 1930 | 15.5 | 1495.0 | 14.0 |
| IL | Fulton County | 17057 | 36393 | 5639 | 15.5 | 1495.0 | 28.0 |


PERPU=PERSONS FOR WHOM POVERTY STATUS IS DETERMINED

PERPOV=PERSONS IN POVERTY

POVRATE=POVERTY RATE

CTYRANK=POVERTY RANK (1 IS THE POOREST) ACROSS ALL COUNTIES

STATRANK=POVERTY RANK (1 IS THE POOREST) WITHIN THE STATE



ALL COUNTIES
1990 CENSUS

| STATE | COUNTY | STCOU | PERPU | PERPOV | POVRATE | CTYRANK | STATRANK |
|-------|---------------------|-------|--------|--------|---------|---------|----------|
| IL | Greene County | 17061 | 15096 | 2345 | 15.5 | 1495.0 | 28.0 |
| IL | Mason County | 17125 | 16025 | 2485 | 15.5 | 1495.0 | 28.0 |
| IN | Daviess County | 18027 | 26896 | 4180 | 15.5 | 1495.0 | 6.0 |
| KS | Allen County | 20001 | 14177 | 2198 | 15.5 | 1495.0 | 23.0 |
| KY | Livingston County | 21139 | 8902 | 1376 | 15.5 | 1495.0 | 97.5 |
| KY | Simpson County | 21213 | 14951 | 2318 | 15.5 | 1495.0 | 97.5 |
| MT | Daniels County | 30019 | 2217 | 344 | 15.5 | 1495.0 | 39.0 |
| NE | Scotts Bluff County | 31157 | 35354 | 5474 | 15.5 | 1495.0 | 24.0 |
| NV | Esmeralda County | 32009 | 1325 | 206 | 15.5 | 1495.0 | 1.0 |
| OR | Benton County | 41003 | 64403 | 10005 | 15.5 | 1495.0 | 11.0 |
| PA | Crawford County | 42039 | 83265 | 12890 | 15.5 | 1495.0 | 8.0 |
| TN | Washington County | 47179 | 87891 | 13656 | 15.5 | 1495.0 | 64.5 |
| TN | Weakley County | 47183 | 29375 | 4546 | 15.5 | 1495.0 | 64.5 |
| TX | Galveston County | 48167 | 214421 | 33165 | 15.5 | 1495.0 | 203.0 |
| WI | Burnett County | 55013 | 12816 | 1985 | 15.5 | 1495.0 | 12.0 |
| WV | Grant County | 54023 | 10243 | 1592 | 15.5 | 1495.0 | 44.0 |
| AR | Pope County | 5115 | 43972 | 6750 | 15.4 | 1513.5 | 65.0 |
| CA | Sutter County | 6101 | 63358 | 9782 | 15.4 | 1513.5 | 17.0 |
| CO | Weld County | 8123 | 127344 | 19594 | 15.4 | 1513.5 | 25.0 |
| KS | Grant County | 20067 | 7051 | 1083 | 15.4 | 1513.5 | 25.0 |
| KS | Smith County | 20183 | 4912 | 754 | 15.4 | 1513.5 | 25.0 |
| KS | Wilson County | 20205 | 10119 | 1554 | 15.4 | 1513.5 | 25.0 |
| KY | Daviess County | 21059 | 85319 | 13179 | 15.4 | 1513.5 | 99.0 |
| MN | Kanabeč County | 27065 | 12687 | 1960 | 15.4 | 1513.5 | 17.0 |
| MO | Johnson County | 29101 | 37735 | 5822 | 15.4 | 1513.5 | 72.0 |
| MS | Lee County | 28081 | 64667 | 9971 | 15.4 | 1513.5 | 80.0 |
| NC | Brunswick County | 37019 | 50442 | 7775 | 15.4 | 1513.5 | 48.0 |
| NE | Rock County | 31149 | 2008 | 309 | 15.4 | 1513.5 | 25.0 |
| PA | Clinton County | 42035 | 34977 | 5376 | 15.4 | 1513.5 | 9.0 |
| SC | Greenwood County | 45047 | 57802 | 8873 | 15.4 | 1513.5 | 27.0 |
| TN | Dickson County | 47043 | 34599 | 5312 | 15.4 | 1513.5 | 66.0 |
| TX | Kendall County | 48259 | 14255 | 2190 | 15.4 | 1513.5 | 204.5 |
| TX | Taylor County | 48441 | 112805 | 17420 | 15.4 | 1513.5 | 204.5 |
| UT | Utah County | 49049 | 254496 | 39100 | 15.4 | 1513.5 | 9.0 |
| AL | Blount County | 1009 | 38924 | 5938 | 15.3 | 1536.5 | 56.0 |
| AL | Cleburne County | 1029 | 12653 | 1936 | 15.3 | 1536.5 | 56.0 |
| AL | Cullman County | 1043 | 66728 | 10214 | 15.3 | 1536.5 | 56.0 |
| CA | Lake County | 6033 | 49799 | 7614 | 15.3 | 1536.5 | 18.5 |
| CA | Tehama County | 6103 | 48549 | 7451 | 15.3 | 1536.5 | 18.5 |
| GA | Lumpkin County | 13187 | 13289 | 2030 | 15.3 | 1536.5 | 105.5 |
| GA | Wilkinson County | 13319 | 10152 | 1554 | 15.3 | 1536.5 | 105.5 |
| IA | Black Hawk County | 19013 | 117195 | 17932 | 15.3 | 1536.5 | 16.0 |
| IA | Palo Alto County | 19147 | 10344 | 1582 | 15.3 | 1536.5 | 16.0 |
| IA | Wapello County | 19179 | 35019 | 5344 | 15.3 | 1536.5 | 16.0 |
| IN | Orange County | 18117 | 18103 | 2778 | 15.3 | 1536.5 | 7.0 |
| KS | Graham County | 20065 | 3482 | 532 | 15.3 | 1536.5 | 27.0 |
| MI | Montcalm County | 26117 | 50918 | 7800 | 15.3 | 1536.5 | 30.5 |
| MI | Muskegon County | 26121 | 154086 | 23506 | 15.3 | 1536.5 | 30.5 |


PERPU=PERSONS FOR WHOM POVERTY STATUS IS DETERMINED.

PERPOV=PERSONS IN POVERTY

POVRATE=POVERTY RATE

CTYRANK=POVERTY RANK (1 IS THE POOREST) ACROSS ALL COUNTIES

STATRANK=POVERTY RANK (1 IS THE POOREST) WITHIN THE STATE



ALL COUNTIES
1990 CENSUS

| STATE | COUNTY | STCOU | PERPU | PERPOV | POVRATE | CTYRANK | STATRANK |
|-------|-----------------------|-------|---------|---------|---------|---------|----------|
| MO | Jasper County | 29097 | 88556 | 13530 | 15.3 | 1536.5 | 73.0 |
| MT | Prairie County | 30079 | 1361 | 208 | 15.3 | 1536.5 | 40.0 |
| NE | Furnas County | 31065 | 5314 | 814 | 15.3 | 1536.5 | 26.0 |
| NM | Harding County | 35021 | 987 | 151 | 15.3 | 1536.5 | 30.0 |
| OH | Lucas County | 39095 | 454351 | 69374 | 15.3 | 1536.5 | 27.0 |
| SC | Newberry County | 45071 | 32318 | 4948 | 15.3 | 1536.5 | 28.0 |
| SD | Bon Homme County | 46009 | 6452 | 988 | 15.3 | 1536.5 | 40.0 |
| TN | Lawrence County | 47099 | 34948 | 5358 | 15.3 | 1536.5 | 67.0 |
| TX | Hunt County | 48231 | 62548 | 9575 | 15.3 | 1536.5 | 206.5 |
| TX | Orange County | 48361 | 79689 | 12165 | 15.3 | 1536.5 | 206.5 |
| VA | Grayson County | 51077 | 16049 | 2461 | 15.3 | 1536.5 | 48.5 |
| VA | South Boston city | 51780 | 6779 | 1040 | 15.3 | 1536.5 | 48.5 |
| WA | Chelan County | 53007 | 51411 | 7844 | 15.3 | 1536.5 | 17.0 |
| WV | Kanawha County | 54039 | 205435 | 31423 | 15.3 | 1536.5 | 45.0 |
| AR | Carroll County | 5015 | 18469 | 2805 | 15.2 | 1561.5 | 66.0 |
| CO | Kit Carson County | 8063 | 7071 | 1076 | 15.2 | 1561.5 | 26.0 |
| FL | Highlands County | 12055 | 67404 | 10265 | 15.2 | 1561.5 | 33.0 |
| IL | Vermilion County | 17183 | 85119 | 12971 | 15.2 | 1561.5 | 30.0 |
| IN | Switzerland County | 18155 | 7589 | 1155 | 15.2 | 1561.5 | 8.0 |
| KS | Cheyenne County | 20023 | 3180 | 484 | 15.2 | 1561.5 | 28.5 |
| KS | Rooks County | 20163 | 5900 | 894 | 15.2 | 1561.5 | 28.5 |
| LA | St. Charles Parish | 22089 | 41997 | 6374 | 15.2 | 1561.5 | 60.0 |
| ME | Piscataquis County | 23021 | 18364 | 2800 | 15.2 | 1561.5 | 3.0 |
| MT | Judith Basin County | 30045 | 2282 | 346 | 15.2 | 1561.5 | 41.5 |
| MT | Park County | 30067 | 14224 | 2162 | 15.2 | 1561.5 | 41.5 |
| NC | Wayne County | 37191 | 97438 | 14816 | 15.2 | 1561.5 | 49.0 |
| NE | Holt County | 31089 | 12386 | 1885 | 15.2 | 1561.5 | 27.5 |
| NE | Wayne County | 31179 | 8172 | 1244 | 15.2 | 1561.5 | 27.5 |
| SC | Horry County | 45051 | 140332 | 21358 | 15.2 | 1561.5 | 29.0 |
| SD | Perkins County | 46105 | 3884 | 590 | 15.2 | 1561.5 | 41.0 |
| TN | Coffee County | 47031 | 39814 | 6065 | 15.2 | 1561.5 | 68.5 |
| TN | Obion County | 47131 | 31369 | 4758 | 15.2 | 1561.5 | 68.5 |
| TX | Bell County | 48027 | 181677 | 27629 | 15.2 | 1561.5 | 208.0 |
| VA | King and Queen County | 51097 | 6214 | 944 | 15.2 | 1561.5 | 51.0 |
| VA | Nelson County | 51125 | 12624 | 1924 | 15.2 | 1561.5 | 51.0 |
| VA | Washington County | 51191 | 44556 | 6751 | 15.2 | 1561.5 | 51.0 |
| CA | Los Angeles County | 6037 | 8682078 | 1308255 | 15.1 | 1583.0 | 20.0 |
| CO | Mesa County | 8077 | 91110 | 13792 | 15.1 | 1583.0 | 27.0 |
| GA | Banks County | 13011 | 10263 | 1553 | 15.1 | 1583.0 | 107.0 |
| ID | Canyon County | 16027 | 87575 | 13232 | 15.1 | 1583.0 | 16.0 |
| IL | Calhoun County | 17013 | 5241 | 794 | 15.1 | 1583.0 | 31.0 |
| KS | Linn County | 20107 | 8071 | 1222 | 15.1 | 1583.0 | 30.0 |
| KY | Grant County | 21081 | 15522 | 2345 | 15.1 | 1583.0 | 100.5 |
| KY | Nelson County | 21179 | 29235 | 4408 | 15.1 | 1583.0 | 100.5 |
| MI | Van Buren County | 26159 | 69093 | 10456 | 15.1 | 1583.0 | 32.0 |
| MN | Big Stone County | 27011 | 6050 | 914 | 15.1 | 1583.0 | 19.5 |
| MN | Grant County | 27051 | 6047 | 915 | 15.1 | 1583.0 | 19.5 |
| MN | Red Lake County | 27125 | 4463 | 675 | 15.1 | 1583.0 | 19.5 |


PERPU=PERSONS FOR WHOM POVERTY STATUS IS DETERMINED

PERPOV=PERSONS IN POVERTY

POVRATE=POVERTY RATE

CTYRANK=POVERTY RANK (1 IS THE POOREST) ACROSS ALL COUNTIES

STATRANK=POVERTY RANK (1 IS THE POOREST) WITHIN THE STATE



ALL COUNTIES
1990 CENSUS

| STATE | COUNTY | STCOU | PERPU | PERPOV | POVRATE | CTYRANK | STATRANK |
|-------|--------------------|-------|--------|--------|---------|---------|----------|
| MN | Traverse County | 27155 | 4339 | 654 | 15.1 | 1583.0 | 19.5 |
| MO | Livingston County | 29117 | 13744 | 2073 | 15.1 | 1583.0 | 74.0 |
| NE | Garden County | 31069 | 2386 | 361 | 15.1 | 1583.0 | 29.5 |
| NE | Greeley County | 31077 | 2930 | 441 | 15.1 | 1583.0 | 29.5 |
| OR | Morrow County | 41049 | 7539 | 1141 | 15.1 | 1583.0 | 12.0 |
| PA | Venango County | 42121 | 57617 | 8688 | 15.1 | 1583.0 | 10.0 |
| SD | Jones County | 46075 | 1324 | 200 | 15.1 | 1583.0 | 42.0 |
| TN | Jefferson County | 47089 | 31415 | 4742 | 15.1 | 1583.0 | 70.0 |
| TX | Crane County | 48103 | 4591 | 691 | 15.1 | 1583.0 | 209.0 |
| CA | Modoc County | 6049 | 9282 | 1396 | 15.0 | 1600.5 | 21.0 |
| GA | Morgan County | 13211 | 12668 | 1896 | 15.0 | 1600.5 | 108.0 |
| MI | Huron County | 26063 | 34484 | 5176 | 15.0 | 1600.5 | 33.0 |
| MN | Crow Wing County | 27035 | 43511 | 6518 | 15.0 | 1600.5 | 22.5 |
| MN | Pine County | 27115 | 19918 | 2983 | 15.0 | 1600.5 | 22.5 |
| NE | Burt County | 31021 | 7655 | 1148 | 15.0 | 1600.5 | 31.0 |
| OR | Tillamook County | 41057 | 21103 | 3168 | 15.0 | 1600.5 | 13.0 |
| SD | Aurora County | 46003 | 2896 | 433 | 15.0 | 1600.5 | 43.5 |
| SD | Davison County | 46035 | 16916 | 2533 | 15.0 | 1600.5 | 43.5 |
| TX | Borden County | 48033 | 799 | 120 | 15.0 | 1600.5 | 211.5 |
| TX | Hardin County | 48199 | 40888 | 6129 | 15.0 | 1600.5 | 211.5 |
| TX | Kerr County | 48265 | 34793 | 5231 | 15.0 | 1600.5 | 211.5 |
| TX | Rains County | 48379 | 6620 | 994 | 15.0 | 1600.5 | 211.5 |
| WV | Ohio County | 54069 | 48727 | 7332 | 15.0 | 1600.5 | 46.0 |
| AL | Lauderdale County | 1077 | 78004 | 11606 | 14.9 | 1617.5 | 58.0 |
| AR | Grant County | 5053 | 13815 | 2062 | 14.9 | 1617.5 | 67.5 |
| AR | Lonoke County | 5085 | 38735 | 5766 | 14.9 | 1617.5 | 67.5 |
| CO | Logan County | 8075 | 17136 | 2555 | 14.9 | 1617.5 | 28.0 |
| ID | Frémont County | 16043 | 10782 | 1606 | 14.9 | 1617.5 | 17.0 |
| IN | Wayne County | 18177 | 69370 | 10331 | 14.9 | 1617.5 | 9.0 |
| KS | Ellis County | 20051 | 24888 | 3704 | 14.9 | 1617.5 | 31.5 |
| KS | Washington County | 20201 | 6905 | 1028 | 14.9 | 1617.5 | 31.5 |
| LA | St. Bernard Parish | 22087 | 65808 | 9823 | 14.9 | 1617.5 | 61.0 |
| MI | Gogebic County | 26053 | 17385 | 2587 | 14.9 | 1617.5 | 34.0 |
| MO | Audrain County | 29007 | 23070 | 3438 | 14.9 | 1617.5 | 75.0 |
| MT | Toole County | 30101 | 4912 | 732 | 14.9 | 1617.5 | 43.0 |
| OK | Oklahoma County | 40109 | 586426 | 87134 | 14.9 | 1617.5 | 60.0 |
| OR | Douglas County | 41019 | 93061 | 13828 | 14.9 | 1617.5 | 14.0 |
| PA | Mc Kean County | 42083 | 44728 | 6660 | 14.9 | 1617.5 | 11.5 |
| PA | Potter County | 42105 | 16339 | 2435 | 14.9 | 1617.5 | 11.5 |
| SC | Cherokee County | 45021 | 43864 | 6523 | 14.9 | 1617.5 | 30.0 |
| UT | Sevier County | 49041 | 15195 | 2259 | 14.9 | 1617.5 | 10.0 |
| VT | Orleans County | 50019 | 23566 | 3501 | 14.9 | 1617.5 | 1.0 |
| WI | Douglas County | 55031 | 40426 | 6032 | 14.9 | 1617.5 | 13.0 |
| AL | Dale County | 1045 | 47128 | 6971 | 14.8 | 1636.5 | 59.5 |
| AL | St. Clair County | 1115 | 48402 | 7146 | 14.8 | 1636.5 | 59.5 |
| IA | Monona County | 19133 | 9728 | 1436 | 14.8 | 1636.5 | 18.0 |
| ID | Custer County | 16037 | 4117 | 611 | 14.8 | 1636.5 | 18.0 |
| KS | Jewell County | 20089 | 4215 | 624 | 14.8 | 1636.5 | 34.0 |


PERPU=PERSONS FOR WHOM POVERTY STATUS IS DETERMINED

PERPOV=PERSONS IN POVERTY

POVRATE=POVERTY RATE

CTYRANK=POVERTY RANK (1 IS THE POOREST) ACROSS ALL COUNTIES

STATRANK=POVERTY RANK (1 IS THE POOREST) WITHIN THE STATE



ALL COUNTIES
1990 CENSUS

| STATE | COUNTY | STCOU | PERPU | PERPOV | POVRATE | CTYRANK | STATRANK |
|-------|------------------------|-------|--------|--------|---------|---------|----------|
| KS | Seward County | 20175 | 18428 | 2719 | 14.8 | 1636.5 | 34.0 |
| KS | Stanton County | 20187 | 2302 | 340 | 14.8 | 1636.5 | 34.0 |
| MN | Fillmore County | 27045 | 20264 | 3004 | 14.8 | 1636.5 | 25.0 |
| MN | Pipestone County | 27117 | 10209 | 1506 | 14.8 | 1636.5 | 25.0 |
| MN | Yellow Medicine County | 27173 | 11448 | 1692 | 14.8 | 1636.5 | 25.0 |
| MO | Pulaski County | 29169 | 35237 | 5222 | 14.8 | 1636.5 | 76.0 |
| NE | Morrill County | 31123 | 5297 | 785 | 14.8 | 1636.5 | 32.0 |
| NJ | Hudson County | 34017 | 546990 | 81171 | 14.8 | 1636.5 | 1.0 |
| NY | Allegany County | 36003 | 45461 | 6726 | 14.8 | 1636.5 | 7.0 |
| SC | Lancaster County | 45057 | 54054 | 7978 | 14.8 | 1636.5 | 31.0 |
| UT | Daggett County | 49009 | 687 | 102 | 14.8 | 1636.5 | 11.5 |
| UT | Garfield County | 49017 | 3952 | 583 | 14.8 | 1636.5 | 11.5 |
| WV | Mineral County | 54057 | 26184 | 3871 | 14.8 | 1636.5 | 47.0 |
| GA | Barrow County | 13013 | 29439 | 4314 | 14.7 | 1653.0 | 109.5 |
| GA | Upson County | 13293 | 25818 | 3794 | 14.7 | 1653.0 | 109.5 |
| IN | Vigo County | 18167 | 97228 | 14287 | 14.7 | 1653.0 | 10.0 |
| KS | Nemaha County | 20131 | 10353 | 1517 | 14.7 | 1653.0 | 36.0 |
| MD | Garrett County | 24023 | 27537 | 4042 | 14.7 | 1653.0 | 4.0 |
| MI | Berrien County | 26021 | 158312 | 23281 | 14.7 | 1653.0 | 35.5 |
| MI | Presque Isle County | 26141 | 13627 | 2003 | 14.7 | 1653.0 | 35.5 |
| MO | Stone County | 29209 | 18865 | 2778 | 14.7 | 1653.0 | 77.0 |
| MT | Silver Bow County | 30093 | 33222 | 4889 | 14.7 | 1653.0 | 44.0 |
| NC | Lee County | 37105 | 40598 | 5954 | 14.7 | 1653.0 | 50.0 |
| NE | Dixon County | 31051 | 6014 | 883 | 14.7 | 1653.0 | 33.0 |
| OH | Muskingum County | 39119 | 80009 | 11778 | 14.7 | 1653.0 | 28.0 |
| OR | Baker County | 41001 | 14911 | 2189 | 14.7 | 1653.0 | 15.0 |
| WI | Jackson County | 55053 | 16244 | 2381 | 14.7 | 1653.0 | 14.5 |
| WI | Vilas County | 55125 | 17446 | 2571 | 14.7 | 1653.0 | 14.5 |
| AL | Colbert County | 1033 | 51345 | 7477 | 14.6 | 1671.0 | 61.0 |
| AR | Washington County | 5143 | 108933 | 15914 | 14.6 | 1671.0 | 69.0 |
| FL | Marion County | 12083 | 190615 | 27794 | 14.6 | 1671.0 | 34.0 |
| GA | Chattooga County | 13055 | 21972 | 3208 | 14.6 | 1671.0 | 112.0 |
| GA | Dade County | 13083 | 12552 | 1835 | 14.6 | 1671.0 | 112.0 |
| GA | Echols County | 13101 | 2332 | 341 | 14.6 | 1671.0 | 112.0 |
| KS | Greenwood County | 20073 | 7678 | 1118 | 14.6 | 1671.0 | 37.5 |
| KS | Labette County | 20099 | 22828 | 3322 | 14.6 | 1671.0 | 37.5 |
| KY | Henderson County | 21101 | 42419 | 6206 | 14.6 | 1671.0 | 102.0 |
| LA | Livingston Parish | 22063 | 69917 | 10219 | 14.6 | 1671.0 | 62.0 |
| MI | Crawford County | 26039 | 11569 | 1688 | 14.6 | 1671.0 | 38.0 |
| MI | Delta County | 26041 | 37242 | 5442 | 14.6 | 1671.0 | 38.0 |
| MI | Wexford County | 26165 | 26038 | 3812 | 14.6 | 1671.0 | 38.0 |
| NC | Avery County | 37011 | 13899 | 2024 | 14.6 | 1671.0 | 51.0 |
| NE | Perkins County | 31135 | 3303 | 483 | 14.6 | 1671.0 | 34.0 |
| NM | Bernalillo County | 35001 | 472908 | 68845 | 14.6 | 1671.0 | 31.0 |
| PA | Tioga County | 42117 | 39064 | 5707 | 14.6 | 1671.0 | 13.0 |
| UT | Grand County | 49019 | 6532 | 956 | 14.6 | 1671.0 | 13.0 |
| WI | Crawford County | 55023 | 15562 | 2278 | 14.6 | 1671.0 | 16.5 |
| WI | Langlade County | 55067 | 19234 | 2813 | 14.6 | 1671.0 | 16.5 |


PERPU=PERSONS FOR WHOM POVERTY STATUS IS DETERMINED

PERPOV=PERSONS IN POVERTY

POVRATE=POVERTY RATE

CTYRANK=POVERTY RANK (1 IS THE POOREST) ACROSS ALL COUNTIES

STATRANK=POVERTY RANK (1 IS THE POOREST) WITHIN THE STATE



ALL COUNTIES
1990 CENSUS

| STATE | COUNTY | STCOU | PERPU | PERPOV | POVRATE | CTYRANK | STATRANK |
|-------|-------------------|-------|--------|--------|---------|---------|----------|
| WV | Hardy County | 54031 | 10892 | 1590 | 14.6 | 1671.0 | 48.0 |
| AL | Elmore County | 1051 | 45813 | 6643 | 14.5 | 1690.5 | 62.0 |
| CO | Dolores County | 8033 | 1501 | 217 | 14.5 | 1690.5 | 29.0 |
| ID | Cassia County | 16031 | 19338 | 2795 | 14.5 | 1690.5 | 19.0 |
| IL | Peoria County | 17143 | 176647 | 25663 | 14.5 | 1690.5 | 32.0 |
| KS | Decatur County | 20039 | 3857 | 559 | 14.5 | 1690.5 | 39.0 |
| KY | Scott County | 21209 | 22844 | 3323 | 14.5 | 1690.5 | 103.0 |
| ME | Aroostook County | 23003 | 82071 | 11876 | 14.5 | 1690.5 | 4.5 |
| ME | Somerset County | 23025 | 48819 | 7072 | 14.5 | 1690.5 | 4.5 |
| MI | Alger County | 26003 | 8452 | 1224 | 14.5 | 1690.5 | 40.0 |
| MN | Norman County | 27107 | 7718 | 1120 | 14.5 | 1690.5 | 27.0 |
| MT | Flathead County | 30029 | 58261 | 8429 | 14.5 | 1690.5 | 45.0 |
| NC | Franklin County | 37069 | 35128 | 5106 | 14.5 | 1690.5 | 52.0 |
| OK | Creek County | 40037 | 60132 | 8722 | 14.5 | 1690.5 | 61.0 |
| OR | Lane County | 41039 | 275147 | 39838 | 14.5 | 1690.5 | 16.0 |
| SD | Fall River County | 46047 | 6690 | 969 | 14.5 | 1690.5 | 45.0 |
| TN | Cannon County | 47015 | 10325 | 1494 | 14.5 | 1690.5 | 71.5 |
| TN | Smith County | 47159 | 13959 | 2026 | 14.5 | 1690.5 | 71.5 |
| TX | Midland County | 48329 | 105568 | 15277 | 14.5 | 1690.5 | 214.0 |
| FL | Bay County | 12005 | 123998 | 17910 | 14.4 | 1711.5 | 35.0 |
| GA | Carroll County | 13045 | 68616 | 9890 | 14.4 | 1711.5 | 115.0 |
| GA | Haralson County | 13143 | 21573 | 3117 | 14.4 | 1711.5 | 115.0 |
| GA | Newton County | 13217 | 40910 | 5873 | 14.4 | 1711.5 | 115.0 |
| IA | Clayton County | 19043 | 18705 | 2696 | 14.4 | 1711.5 | 19.0 |
| IL | Wayne County | 17191 | 17054 | 2455 | 14.4 | 1711.5 | 33.0 |
| IN | Tippecanoe County | 18157 | 114062 | 16404 | 14.4 | 1711.5 | 11.0 |
| MN | Polk County | 27119 | 31344 | 4498 | 14.4 | 1711.5 | 28.0 |
| MO | Chariton County | 29041 | 9036 | 1298 | 14.4 | 1711.5 | 78.5 |
| MO | Macon County | 29121 | 14963 | 2162 | 14.4 | 1711.5 | 78.5 |
| MT | Dawson County | 30021 | 9327 | 1346 | 14.4 | 1711.5 | 46.0 |
| NC | Cumberland County | 37051 | 252955 | 36495 | 14.4 | 1711.5 | 53.5 |
| NC | Montgomery County | 37123 | 22228 | 3205 | 14.4 | 1711.5 | 53.5 |
| NV | Lincoln County | 32017 | 3446 | 495 | 14.4 | 1711.5 | 2.0 |
| OR | Clatsop County | 41007 | 32809 | 4727 | 14.4 | 1711.5 | 17.5 |
| OR | Lincoln County | 41041 | 38383 | 5524 | 14.4 | 1711.5 | 17.5 |
| TN | Franklin County | 47051 | 33288 | 4788 | 14.4 | 1711.5 | 73.5 |
| TN | Humphreys County | 47085 | 15630 | 2250 | 14.4 | 1711.5 | 73.5 |
| TX | Sherman County | 48421 | 2821 | 406 | 14.4 | 1711.5 | 215.0 |
| UT | Carbon County | 49007 | 19886 | 2858 | 14.4 | 1711.5 | 14.0 |
| VA | Buena Vista city | 51530 | 6047 | 870 | 14.4 | 1711.5 | 53.5 |
| VA | Hopewell city | 51670 | 22654 | 3264 | 14.4 | 1711.5 | 53.5 |
| WA | Lewis County | 53041 | 58188 | 8385 | 14.4 | 1711.5 | 18.0 |
| WI | Adams County | 55001 | 14534 | 2098 | 14.4 | 1711.5 | 18.0 |
| AL | Baldwin County | 1003 | 97227 | 13947 | 14.3 | 1733.5 | 63.0 |
| CO | Chaffee County | 8015 | 11528 | 1649 | 14.3 | 1733.5 | 30.0 |
| GA | Glynn County | 13127 | 61549 | 8794 | 14.3 | 1733.5 | 117.0 |
| IA | Jackson County | 19097 | 19639 | 2811 | 14.3 | 1733.5 | 20.0 |
| ID | Bear Lake County | 16007 | 6031 | 861 | 14.3 | 1733.5 | 20.5 |

PERPU=PERSONS FOR WHOM POVERTY STATUS IS DETERMINED

PERPOV=PERSONS IN POVERTY

POVRATE=POVERTY RATE

CTYRANK=POVERTY RANK (1 IS THE POOREST) ACROSS ALL COUNTIES

STATRANK=POVERTY RANK (1 IS THE POOREST) WITHIN THE STATE



ALL COUNTIES
1990 CENSUS

| STATE | COUNTY | STCOU | PERPU | PERPOV | POVRATE | CTYRANK | STATRANK |
|-------|---------------------------------|-------|---------|--------|---------|---------|----------|
| ID | Jefferson County | 16051 | 16473 | 2353 | 14.3 | 1733.5 | 20.5 |
| IN | Washington County | 18175 | 23390 | 3344 | 14.3 | 1733.5 | 12.0 |
| KS | Thomas County | 20193 | 7968 | 1140 | 14.3 | 1733.5 | 40.0 |
| KY | Gallatin County | 21077 | 5326 | 763 | 14.3 | 1733.5 | 104.5 |
| KY | Lyon County | 21143 | 5411 | 774 | 14.3 | 1733.5 | 104.5 |
| MI | Calhoun County | 26025 | 131766 | 18832 | 14.3 | 1733.5 | 41.5 |
| MI | Sanilac County | 26151 | 39486 | 5645 | 14.3 | 1733.5 | 41.5 |
| MT | Fergus County | 30027 | 11591 | 1662 | 14.3 | 1733.5 | 47.0 |
| NC | Johnston County | 37101 | 80180 | 11427 | 14.3 | 1733.5 | 55.0 |
| ND | Stark County | 38089 | 22196 | 3166 | 14.3 | 1733.5 | 30.0 |
| NJ | Essex County | 34013 | 761781 | 108940 | 14.3 | 1733.5 | 2.0 |
| PA | Somerset County | 42111 | 77010 | 11026 | 14.3 | 1733.5 | 14.0 |
| SD | Turner County | 46125 | 8358 | 1199 | 14.3 | 1733.5 | 46.0 |
| TN | Anderson County | 47001 | 67535 | 9664 | 14.3 | 1733.5 | 75.0 |
| TX | Sterling County | 48431 | 1420 | 203 | 14.3 | 1733.5 | 216.0 |
| AK | Southeast Fairbanks Census Area | 2240 | 5689 | 807 | 14.2 | 1758.0 | 8.0 |
| AZ | Mohave County | 4015 | 92157 | 13049 | 14.2 | 1758.0 | 12.0 |
| CA | Mendocino County | 6045 | 78677 | 11145 | 14.2 | 1758.0 | 22.0 |
| CO | Montrose County | 8085 | 24022 | 3412 | 14.2 | 1758.0 | 31.0 |
| FL | Santa Rosa County | 12113 | 80335 | 11375 | 14.2 | 1758.0 | 36.0 |
| GA | Hart County | 13147 | 19374 | 2742 | 14.2 | 1758.0 | 118.0 |
| HI | Hawaii County | 15001 | 118344 | 16776 | 14.2 | 1758.0 | 2.0 |
| IA | Fayette County | 19065 | 21212 | 3020 | 14.2 | 1758.0 | 21.0 |
| IL | Cook County | 17031 | 5023523 | 713255 | 14.2 | 1758.0 | 34.5 |
| IL | Warren County | 17187 | 18323 | 2608 | 14.2 | 1758.0 | 34.5 |
| KY | Shelby County | 21211 | 24437 | 3464 | 14.2 | 1758.0 | 106.0 |
| MD | Dorchester County | 24019 | 29751 | 4215 | 14.2 | 1758.0 | 5.0 |
| MI | Iosco County | 26069 | 29106 | 4121 | 14.2 | 1758.0 | 43.5 |
| MI | Kalkaska County | 26079 | 13321 | 1895 | 14.2 | 1758.0 | 43.5 |
| MN | Murray County | 27101 | 9527 | 1353 | 14.2 | 1758.0 | 30.0 |
| MN | Otter Tail County | 27111 | 49302 | 6997 | 14.2 | 1758.0 | 30.0 |
| MN | St. Louis County | 27137 | 192187 | 27201 | 14.2 | 1758.0 | 30.0 |
| MO | Barton County | 29011 | 11168 | 1591 | 14.2 | 1758.0 | 80.5 |
| MO | Carroll County | 29033 | 10553 | 1494 | 14.2 | 1758.0 | 80.5 |
| NE | Boone County | 31011 | 6547 | 929 | 14.2 | 1758.0 | 36.0 |
| NE | Gage County | 31067 | 22139 | 3153 | 14.2 | 1758.0 | 36.0 |
| NE | Wheeler County | 31183 | 948 | 135 | 14.2 | 1758.0 | 36.0 |
| OH | Brown County | 39015 | 34439 | 4875 | 14.2 | 1758.0 | 29.0 |
| OK | McClain County | 40087 | 22608 | 3213 | 14.2 | 1758.0 | 62.5 |
| OK | Woodward County | 40153 | 18237 | 2592 | 14.2 | 1758.0 | 62.5 |
| TN | Lincoln County | 47103 | 27835 | 3941 | 14.2 | 1758.0 | 76.0 |
| TX | Bandera County | 48019 | 10345 | 1470 | 14.2 | 1758.0 | 217.5 |
| TX | Gillespie County | 48171 | 16591 | 2353 | 14.2 | 1758.0 | 217.5 |
| VA | Bath County | 51017 | 4765 | 679 | 14.2 | 1758.0 | 55.0 |
| AR | Pulaski County | 5119 | 342518 | 48203 | 14.1 | 1784.5 | 70.0 |
| CA | Stanislaus County | 6099 | 363599 | 51337 | 14.1 | 1784.5 | 23.0 |
| CO | Phillips County | 8095 | 4120 | 579 | 14.1 | 1784.5 | 32.0 |
| GA | Jackson County | 13157 | 29385 | 4157 | 14.1 | 1784.5 | 119.0 |


PERPU=PERSONS FOR WHOM POVERTY STATUS IS DETERMINED

PERPOV=PERSONS IN POVERTY

POVRATE=POVERTY RATE

CTYRANK=POVERTY RANK (1 IS THE POOREST) ACROSS ALL COUNTIES

STATRANK=POVERTY RANK (1 IS THE POOREST) WITHIN THE STATE



ALL COUNTIES
1990 CENSUS

| STATE | COUNTY | STCOU | PERPU | PERPOV | POVRATE | CTYRANK | STATRANK |
|-------|--------------------|-------|--------|--------|---------|---------|----------|
| ID | Oneida County | 16071 | 3442 | 484 | 14.1 | 1784.5 | 22.0 |
| KS | Lyon County | 20111 | 32619 | 4599 | 14.1 | 1784.5 | 41.0 |
| KY | Fayette County | 21067 | 213016 | 30108 | 14.1 | 1784.5 | 107.5 |
| KY | Marshall County | 21157 | 26769 | 3765 | 14.1 | 1784.5 | 107.5 |
| LA | Jefferson Parish | 22051 | 444332 | 62827 | 14.1 | 1784.5 | 63.0 |
| MI | Branch County | 26023 | 39759 | 5600 | 14.1 | 1784.5 | 46.0 |
| MI | Graiot County | 26057 | 36654 | 5161 | 14.1 | 1784.5 | 46.0 |
| MI | Mason County | 26105 | 25147 | 3536 | 14.1 | 1784.5 | 46.0 |
| MN | Swift County | 27151 | 10511 | 1477 | 14.1 | 1784.5 | 32.0 |
| MO | Greene County | 29077 | 197602 | 27767 | 14.1 | 1784.5 | 82.5 |
| MO | Howard County | 29089 | 9017 | 1272 | 14.1 | 1784.5 | 82.5 |
| MT | Lincoln County | 30053 | 17315 | 2450 | 14.1 | 1784.5 | 48.0 |
| ND | Cavalier County | 38019 | 5955 | 838 | 14.1 | 1784.5 | 31.0 |
| NE | Chase County | 31029 | 4289 | 604 | 14.1 | 1784.5 | 38.0 |
| OK | Ellis County | 40045 | 4415 | 623 | 14.1 | 1784.5 | 64.5 |
| OK | Garfield County | 40047 | 54809 | 7747 | 14.1 | 1784.5 | 64.5 |
| PA | Blair County | 42013 | 127609 | 18015 | 14.1 | 1784.5 | 15.0 |
| TN | Knox County | 47093 | 323827 | 45608 | 14.1 | 1784.5 | 77.0 |
| VA | Carroll County | 51035 | 26166 | 3694 | 14.1 | 1784.5 | 56.0 |
| WV | Wood County | 54107 | 85829 | 12136 | 14.1 | 1784.5 | 49.0 |
| AL | Limestone County | 1083 | 52382 | 7325 | 14.0 | 1808.0 | 64.0 |
| CA | Siskiyou County | 6093 | 42749 | 5982 | 14.0 | 1808.0 | 24.0 |
| FL | Glades County | 12043 | 7471 | 1047 | 14.0 | 1808.0 | 37.0 |
| GA | Crawford County | 13079 | 8830 | 1234 | 14.0 | 1808.0 | 120.5 |
| GA | Towns County | 13281 | 6357 | 892 | 14.0 | 1808.0 | 120.5 |
| ID | Boundary County | 16021 | 8059 | 1125 | 14.0 | 1808.0 | 23.0 |
| IL | Montgomery County | 17135 | 29003 | 4069 | 14.0 | 1808.0 | 36.5 |
| IL | Richland County | 17159 | 16228 | 2268 | 14.0 | 1808.0 | 36.5 |
| MO | Newton County | 29145 | 43704 | 6130 | 14.0 | 1808.0 | 84.0 |
| MT | Richland County | 30083 | 10572 | 1482 | 14.0 | 1808.0 | 49.0 |
| NC | New Hanover County | 37129 | 116745 | 16369 | 14.0 | 1808.0 | 56.0 |
| ND | Nelson County | 38063 | 4238 | 592 | 14.0 | 1808.0 | 32.5 |
| ND | Williams County | 38105 | 20691 | 2892 | 14.0 | 1808.0 | 32.5 |
| NE | Buffalo County | 31019 | 34676 | 4868 | 14.0 | 1808.0 | 39.0 |
| NY | Cattaraugus County | 36009 | 81177 | 11394 | 14.0 | 1808.0 | 8.0 |
| PA | Cambria County | 42021 | 156947 | 21928 | 14.0 | 1808.0 | 16.0 |
| SC | Aiken County | 45003 | 118952 | 16671 | 14.0 | 1808.0 | 32.0 |
| SD | Lawrence County | 46081 | 19957 | 2799 | 14.0 | 1808.0 | 47.0 |
| TX | Wise County | 48497 | 33630 | 4714 | 14.0 | 1808.0 | 219.0 |
| UT | Millard County | 49027 | 11208 | 1569 | 14.0 | 1808.0 | 15.5 |
| UT | Rich County | 49033 | 1695 | 238 | 14.0 | 1808.0 | 15.5 |
| VA | Floyd County | 51063 | 11913 | 1673 | 14.0 | 1808.0 | 57.5 |
| VA | Newport News city | 51700 | 164984 | 23169 | 14.0 | 1808.0 | 57.5 |
| AR | Boone County | 5009 | 27835 | 3863 | 13.9 | 1828.5 | 71.0 |
| CO | Hinsdale County | 8053 | 467 | 65 | 13.9 | 1828.5 | 33.0 |
| IA | Jefferson County | 19101 | 15266 | 2115 | 13.9 | 1828.5 | 22.0 |
| IL | Cass County | 17017 | 13081 | 1815 | 13.9 | 1828.5 | 38.5 |
| IL | Knox County | 17095 | 53106 | 7365 | 13.9 | 1828.5 | 38.5 |


PERPU=PERSONS FOR WHOM POVERTY STATUS IS DETERMINED

PERPOV=PERSONS IN POVERTY

POVRATE=POVERTY RATE

CTYRANK=POVERTY RANK (1 IS THE POOREST) ACROSS ALL COUNTIES

STATRANK=POVERTY RANK (1 IS THE POOREST) WITHIN THE STATE



ALL COUNTIES
1990 CENSUS

| STATE | COUNTY | STCOU | PERPU | PERPOV | POVRATE | CTYRANK | STATRANK |
|-------|-----------------------|-------|---------|--------|---------|---------|----------|
| KS | Kiowa County | 20097 | 3494 | 487 | 13.9 | 1828.5 | 42.5 |
| KS | Osborne County | 20141 | 4719 | 658 | 13.9 | 1828.5 | 42.5 |
| MN | Mille Lacs County | 27095 | 18238 | 2540 | 13.9 | 1828.5 | 33.0 |
| MO | Cape Girardeau County | 29031 | 58439 | 8125 | 13.9 | 1828.5 | 85.5 |
| MO | Montgomery County | 29139 | 11030 | 1531 | 13.9 | 1828.5 | 85.5 |
| NC | Orange County | 37135 | 84556 | 11742 | 13.9 | 1828.5 | 57.0 |
| NE | Harlan County | 31083 | 3743 | 520 | 13.9 | 1828.5 | 40.0 |
| NY | Otsego County | 36077 | 55760 | 7758 | 13.9 | 1828.5 | 9.0 |
| OR | Lake County | 41037 | 7116 | 992 | 13.9 | 1828.5 | 19.0 |
| PA | Clearfield County | 42033 | 76890 | 10714 | 13.9 | 1828.5 | 17.5 |
| PA | Lawrence County | 42073 | 93589 | 13009 | 13.9 | 1828.5 | 17.5 |
| TN | Hamblen County | 47063 | 49710 | 6933 | 13.9 | 1828.5 | 78.0 |
| VT | Essex County | 50009 | 6330 | 880 | 13.9 | 1828.5 | 2.0 |
| AR | Faulkner County | 5045 | 56434 | 7815 | 13.8 | 1848.5 | 72.0 |
| CO | Kiowa County | 8061 | 1657 | 228 | 13.8 | 1848.5 | 34.0 |
| GA | Monroe County | 13207 | 16434 | 2270 | 13.8 | 1848.5 | 122.0 |
| IA | Harrison County | 19085 | 14362 | 1975 | 13.8 | 1848.5 | 24.0 |
| IA | Howard County | 19089 | 9539 | 1321 | 13.8 | 1848.5 | 24.0 |
| IA | Page County | 19145 | 16116 | 2222 | 13.8 | 1848.5 | 24.0 |
| ID | Bannock County | 16005 | 64908 | 8944 | 13.8 | 1848.5 | 24.5 |
| ID | Idaho County | 16049 | 13359 | 1838 | 13.8 | 1848.5 | 24.5 |
| IN | Lake County | 18089 | 469774 | 64853 | 13.8 | 1848.5 | 13.5 |
| IN | Martin County | 18101 | 10211 | 1414 | 13.8 | 1848.5 | 13.5 |
| MN | Marshall County | 27089 | 10864 | 1494 | 13.8 | 1848.5 | 34.5 |
| MN | Pope County | 27121 | 10482 | 1451 | 13.8 | 1848.5 | 34.5 |
| MO | DeKalb County | 29063 | 7781 | 1070 | 13.8 | 1848.5 | 87.5 |
| MO | Pettis County | 29159 | 35071 | 4846 | 13.8 | 1848.5 | 87.5 |
| NE | Thayer County | 31169 | 6465 | 890 | 13.8 | 1848.5 | 41.0 |
| NY | Chautauqua County | 36013 | 136553 | 18818 | 13.8 | 1848.5 | 10.0 |
| OH | Cuyahoga County | 39035 | 1388547 | 191149 | 13.8 | 1848.5 | 30.0 |
| SC | Richland County | 45079 | 259764 | 35783 | 13.8 | 1848.5 | 33.0 |
| TN | Bradley County | 47011 | 72059 | 9946 | 13.8 | 1848.5 | 79.0 |
| TX | Grayson County | 48181 | 92524 | 12771 | 13.8 | 1848.5 | 220.0 |
| WI | Clark County | 55019 | 30947 | 4262 | 13.8 | 1848.5 | 19.5 |
| WI | Waushara County | 55137 | 19163 | 2642 | 13.8 | 1848.5 | 19.5 |
| CA | Shasta County | 6089 | 144397 | 19840 | 13.7 | 1869.0 | 25.0 |
| FL | Wakulla County | 12129 | 13993 | 1913 | 13.7 | 1869.0 | 38.0 |
| GA | Harris County | 13145 | 17584 | 2407 | 13.7 | 1869.0 | 123.0 |
| IA | Clarke County | 19039 | 8167 | 1122 | 13.7 | 1869.0 | 26.0 |
| KS | Neosho County | 20133 | 16553 | 2271 | 13.7 | 1869.0 | 44.5 |
| KS | Norton County | 20137 | 5379 | 735 | 13.7 | 1869.0 | 44.5 |
| KY | Jefferson County | 21111 | 653174 | 89755 | 13.7 | 1869.0 | 109.0 |
| LA | St. Tammany Parish | 22103 | 142508 | 19546 | 13.7 | 1869.0 | 64.0 |
| MN | Cottonwood County | 27033 | 12385 | 1701 | 13.7 | 1869.0 | 36.5 |
| MN | Kandiyohi County | 27067 | 37623 | 5164 | 13.7 | 1869.0 | 36.5 |
| MT | Cascade County | 30013 | 75516 | 10332 | 13.7 | 1869.0 | 50.0 |
| ND | Adams County | 38001 | 3083 | 422 | 13.7 | 1869.0 | 34.0 |
| OH | Washington County | 39167 | 60627 | 8290 | 13.7 | 1869.0 | 31.0 |


PERPU=PERSONS FOR WHOM POVERTY STATUS IS DETERMINED

PERPOV=PERSONS IN POVERTY

POVRATE=POVERTY RATE

CTYRANK=POVERTY RANK (1 IS THE POOREST) ACROSS ALL COUNTIES

STATRANK=POVERTY RANK (1 IS THE POOREST) WITHIN THE STATE



ALL COUNTIES
1990 CENSUS

| STATE | COUNTY | STCOU | PERPU | PERPOV | POVRATE | CTYRANK | STATRANK |
|-------|-----------------------|-------|--------|--------|---------|---------|----------|
| OK | Grant County | 40053 | 5574 | 764 | 13.7 | 1869.0 | 66.0 |
| TX | Ochiltree County | 48357 | 9013 | 1239 | 13.7 | 1869.0 | 221.0 |
| VA | Northumberland County | 51133 | 10438 | 1425 | 13.7 | 1869.0 | 59.5 |
| VA | Surry County | 51181 | 6137 | 841 | 13.7 | 1869.0 | 59.5 |
| WA | Spokane County | 53063 | 350595 | 48027 | 13.7 | 1869.0 | 19.0 |
| WI | Grant County | 55043 | 46314 | 6352 | 13.7 | 1869.0 | 21.0 |
| AZ | Yavapai County | 4025 | 105455 | 14308 | 13.6 | 1891.5 | 13.0 |
| CO | Rio Blanco County | 8103 | 5804 | 787 | 13.6 | 1891.5 | 35.0 |
| GA | Floyd County | 13115 | 77810 | 10606 | 13.6 | 1891.5 | 124.5 |
| GA | Rabun County | 13241 | 11450 | 1561 | 13.6 | 1891.5 | 124.5 |
| ID | Lincoln County | 16063 | 3265 | 444 | 13.6 | 1891.5 | 26.5 |
| ID | Twin Falls County | 16083 | 52609 | 7166 | 13.6 | 1891.5 | 26.5 |
| IL | Fayette County | 17051 | 19452 | 2649 | 13.6 | 1891.5 | 40.0 |
| IN | Owen County | 18119 | 17046 | 2310 | 13.6 | 1891.5 | 15.0 |
| KS | Morris County | 20127 | 6075 | 824 | 13.6 | 1891.5 | 46.5 |
| KS | Stafford County | 20185 | 5205 | 706 | 13.6 | 1891.5 | 46.5 |
| MO | Taney County | 29213 | 24422 | 3329 | 13.6 | 1891.5 | 89.0 |
| NC | Craven County | 37049 | 77870 | 10585 | 13.6 | 1891.5 | 58.5 |
| NC | Nash County | 37127 | 75346 | 10231 | 13.6 | 1891.5 | 58.5 |
| OR | Polk County | 41053 | 47775 | 6475 | 13.6 | 1891.5 | 20.0 |
| PA | Bedford County | 42009 | 47514 | 6458 | 13.6 | 1891.5 | 19.5 |
| PA | Jefferson County | 42065 | 45237 | 6142 | 13.6 | 1891.5 | 19.5 |
| SC | Beaufort County | 45013 | 79565 | 10801 | 13.6 | 1891.5 | 34.0 |
| SD | Haakon County | 46055 | 2583 | 351 | 13.6 | 1891.5 | 48.0 |
| TN | Loudon County | 47105 | 30875 | 4192 | 13.6 | 1891.5 | 80.5 |
| TN | Sullivan County | 47163 | 141577 | 19241 | 13.6 | 1891.5 | 80.5 |
| TX | Gray County | 48179 | 23659 | 3211 | 13.6 | 1891.5 | 222.0 |
| UT | Cache County | 49005 | 69001 | 9353 | 13.6 | 1891.5 | 17.0 |
| VA | Highland County | 51091 | 2635 | 358 | 13.6 | 1891.5 | 62.5 |
| VA | Lancaster County | 51103 | 10679 | 1452 | 13.6 | 1891.5 | 62.5 |
| VA | Patrick County | 51141 | 17288 | 2352 | 13.6 | 1891.5 | 62.5 |
| VA | Rockbridge County | 51163 | 18102 | 2460 | 13.6 | 1891.5 | 62.5 |
| ID | Butte County | 16023 | 2898 | 392 | 13.5 | 1917.0 | 28.0 |
| IL | Brown County | 17009 | 4815 | 651 | 13.5 | 1917.0 | 41.5 |
| IL | DeKalb County | 17037 | 69127 | 9363 | 13.5 | 1917.0 | 41.5 |
| KS | Marshall County | 20117 | 11413 | 1545 | 13.5 | 1917.0 | 48.5 |
| KS | Russell County | 20167 | 7669 | 1037 | 13.5 | 1917.0 | 48.5 |
| KY | Hardin County | 21093 | 81483 | 11017 | 13.5 | 1917.0 | 110.0 |
| MI | Alpena County | 26007 | 30329 | 4087 | 13.5 | 1917.0 | 48.5 |
| MI | Kalamazoo County | 26077 | 212670 | 28657 | 13.5 | 1917.0 | 48.5 |
| MO | Saline County | 29195 | 21811 | 2952 | 13.5 | 1917.0 | 90.0 |
| NC | Granville County | 37077 | 35164 | 4738 | 13.5 | 1917.0 | 60.5 |
| NC | Transylvania County | 37175 | 24667 | 3328 | 13.5 | 1917.0 | 60.5 |
| NE | Custer County | 31041 | 12002 | 1623 | 13.5 | 1917.0 | 42.5 |
| NE | Stanton County | 31167 | 6137 | 826 | 13.5 | 1917.0 | 42.5 |
| NY | Steuben County | 36101 | 96851 | 13087 | 13.5 | 1917.0 | 11.0 |
| OR | Linn County | 41043 | 90144 | 12178 | 13.5 | 1917.0 | 21.0 |
| SC | Abbeville County | 45001 | 23109 | 3110 | 13.5 | 1917.0 | 35.0 |


PERPU=PERSONS FOR WHOM POVERTY STATUS IS DETERMINED

PERPOV=PERSONS IN POVERTY

POVRATE=POVERTY RATE

CTYRANK=POVERTY RANK (1 IS THE POOREST) ACROSS ALL COUNTIES

STATRANK=POVERTY RANK (1 IS THE POOREST) WITHIN THE STATE



ALL COUNTIES
1990 CENSUS

| STATE | COUNTY | STCOU | PERPU | PERPOV | POVRATE | CTYRANK | STATRANK |
|-------|---------------------|-------|---------|--------|---------|---------|----------|
| SD | Kingsbury County | 46077 | 5734 | 776 | 13.5 | 1917.0 | 49.5 |
| SD | Yankton County | 46135 | 18075 | 2442 | 13.5 | 1917.0 | 49.5 |
| TX | Dallas County | 48113 | 1824433 | 245395 | 13.5 | 1917.0 | 224.5 |
| TX | Hutchinson County | 48233 | 25315 | 3426 | 13.5 | 1917.0 | 224.5 |
| TX | Irion County | 48235 | 1627 | 220 | 13.5 | 1917.0 | 224.5 |
| TX | Lipscomb County | 48295 | 3137 | 424 | 13.5 | 1917.0 | 224.5 |
| VA | Essex County | 51057 | 8497 | 1146 | 13.5 | 1917.0 | 65.0 |
| WA | Jefferson County | 53031 | 19928 | 2684 | 13.5 | 1917.0 | 20.0 |
| WY | Crook County | 56011 | 5231 | 707 | 13.5 | 1917.0 | 7.0 |
| GA | Pike County | 13231 | 10021 | 1339 | 13.4 | 1939.5 | 126.0 |
| IA | Adair County | 19001 | 8221 | 1103 | 13.4 | 1939.5 | 27.5 |
| IA | Woodbury County | 19193 | 95884 | 12858 | 13.4 | 1939.5 | 27.5 |
| IN | Starke County | 18149 | 22293 | 2993 | 13.4 | 1939.5 | 16.0 |
| MN | Douglas County | 27041 | 28049 | 3753 | 13.4 | 1939.5 | 38.0 |
| ND | Walsh County | 38099 | 13364 | 1788 | 13.4 | 1939.5 | 35.0 |
| NE | Logan County | 31113 | 878 | 118 | 13.4 | 1939.5 | 44.5 |
| NE | Valley County | 31175 | 5064 | 677 | 13.4 | 1939.5 | 44.5 |
| NY | Sullivan County | 36105 | 65528 | 8805 | 13.4 | 1939.5 | 12.5 |
| NY | Yates County | 36123 | 22185 | 2969 | 13.4 | 1939.5 | 12.5 |
| OH | Clark County | 39023 | 143046 | 19192 | 13.4 | 1939.5 | 32.0 |
| OK | Texas County | 40139 | 16024 | 2143 | 13.4 | 1939.5 | 67.0 |
| OR | Wasco County | 41065 | 21296 | 2851 | 13.4 | 1939.5 | 22.0 |
| PA | Huntingdon County | 42061 | 39796 | 5339 | 13.4 | 1939.5 | 21.5 |
| PA | Mifflin County | 42087 | 45515 | 6079 | 13.4 | 1939.5 | 21.5 |
| UT | Beaver County | 49001 | 4702 | 631 | 13.4 | 1939.5 | 18.0 |
| VA | Madison County | 51113 | 11672 | 1564 | 13.4 | 1939.5 | 66.5 |
| VA | Pulaski County | 51155 | 33535 | 4480 | 13.4 | 1939.5 | 66.5 |
| WI | La Crosse County | 55063 | 93254 | 12504 | 13.4 | 1939.5 | 22.5 |
| WI | Richland County | 55103 | 17254 | 2319 | 13.4 | 1939.5 | 22.5 |
| CA | Colusa County | 6011 | 16006 | 2121 | 13.3 | 1958.0 | 26.5 |
| CA | Lassen County | 6035 | 22570 | 3007 | 13.3 | 1958.0 | 26.5 |
| CO | Yuma County | 8125 | 8809 | 1171 | 13.3 | 1958.0 | 36.0 |
| FL | Hillsborough County | 12057 | 818525 | 108772 | 13.3 | 1958.0 | 39.0 |
| IA | Floyd County | 19067 | 16530 | 2200 | 13.3 | 1958.0 | 29.5 |
| IA | Lyon County | 19119 | 11752 | 1564 | 13.3 | 1958.0 | 29.5 |
| ID | Minidoka County | 16067 | 19142 | 2552 | 13.3 | 1958.0 | 29.0 |
| IL | Kankakee County | 17091 | 92594 | 12312 | 13.3 | 1958.0 | 43.0 |
| IN | Pike County | 18125 | 12357 | 1639 | 13.3 | 1958.0 | 17.0 |
| NC | Wilkes County | 37193 | 58604 | 7797 | 13.3 | 1958.0 | 62.0 |
| NE | Franklin County | 31061 | 3843 | 510 | 13.3 | 1958.0 | 46.0 |
| NY | Lewis County | 36049 | 26337 | 3495 | 13.3 | 1958.0 | 14.0 |
| OH | Hamilton County | 39061 | 846909 | 112575 | 13.3 | 1958.0 | 33.0 |
| PA | Bradford County | 42015 | 60026 | 7963 | 13.3 | 1958.0 | 23.0 |
| SD | Moody County | 46101 | 6399 | 853 | 13.3 | 1958.0 | 51.0 |
| UT | Washington County | 49053 | 47959 | 6390 | 13.3 | 1958.0 | 19.0 |
| WA | Cowlitz County | 53015 | 80673 | 10747 | 13.3 | 1958.0 | 21.0 |
| GA | Bryan County | 13029 | 15272 | 2020 | 13.2 | 1979.0 | 127.5 |
| GA | Walton County | 13297 | 38145 | 5024 | 13.2 | 1979.0 | 127.5 |

PERPU=PERSONS FOR WHOM POVERTY STATUS IS DETERMINED

PERPOV=PERSONS IN POVERTY

POVRATE=POVERTY RATE

CTYRANK=POVERTY RANK (1 IS THE POOREST) ACROSS ALL COUNTIES

STATRANK=POVERTY RANK (1 IS THE POOREST) WITHIN THE STATE



ALL COUNTIES
1990 CENSUS

| STATE | COUNTY | STCOU | PERPU | PERPOV | POVRATE | CTYRANK | STATRANK |
|-------|------------------------|-------|--------|--------|---------|---------|----------|
| IA | Allamakee County | 19005 | 13546 | 1794 | 13.2 | 1979.0 | 31.5 |
| IA | Winneshiek County | 19191 | 18745 | 2477 | 13.2 | 1979.0 | 31.5 |
| ID | Boise County | 16015 | 3506 | 462 | 13.2 | 1979.0 | 30.5 |
| ID | Power County | 16077 | 7036 | 929 | 13.2 | 1979.0 | 30.5 |
| IL | Adams County | 17001 | 63628 | 8368 | 13.2 | 1979.0 | 45.0 |
| IL | Macoupin County | 17117 | 46387 | 6129 | 13.2 | 1979.0 | 45.0 |
| IL | Rock Island County | 17161 | 144662 | 19073 | 13.2 | 1979.0 | 45.0 |
| IN | Greene County | 18055 | 29957 | 3948 | 13.2 | 1979.0 | 18.0 |
| KS | Phillips County | 20147 | 6398 | 847 | 13.2 | 1979.0 | 50.0 |
| KY | Jessamine County | 21113 | 29257 | 3848 | 13.2 | 1979.0 | 111.0 |
| MI | Antrim County | 26009 | 17942 | 2371 | 13.2 | 1979.0 | 50.5 |
| MI | Ontonagon County | 26131 | 8712 | 1149 | 13.2 | 1979.0 | 50.5 |
| ND | Ramsey County | 38071 | 12148 | 1607 | 13.2 | 1979.0 | 36.0 |
| NE | Cedar County | 31027 | 9903 | 1306 | 13.2 | 1979.0 | 47.0 |
| NY | Clinton County | 36019 | 77723 | 10294 | 13.2 | 1979.0 | 15.0 |
| OH | Coshocton County | 39031 | 34833 | 4594 | 13.2 | 1979.0 | 34.0 |
| OK | Tulsa County | 40143 | 492941 | 64959 | 13.2 | 1979.0 | 68.0 |
| OR | Jackson County | 41029 | 143025 | 18925 | 13.2 | 1979.0 | 23.5 |
| OR | Marion County | 41047 | 217645 | 28638 | 13.2 | 1979.0 | 23.5 |
| SD | Beadle County | 46005 | 17885 | 2364 | 13.2 | 1979.0 | 52.0 |
| TN | Maury County | 47119 | 53940 | 7135 | 13.2 | 1979.0 | 82.5 |
| TN | Sevier County | 47155 | 50348 | 6623 | 13.2 | 1979.0 | 82.5 |
| WA | Mason County | 53045 | 36541 | 4817 | 13.2 | 1979.0 | 22.0 |
| AR | Sebastian County | 5131 | 97872 | 12803 | 13.1 | 1999.5 | 73.0 |
| CO | Mineral County | 8079 | 558 | 73 | 13.1 | 1999.5 | 37.0 |
| IA | Keokuk County | 19107 | 11391 | 1490 | 13.1 | 1999.5 | 33.5 |
| IA | Lucas County | 19117 | 8850 | 1156 | 13.1 | 1999.5 | 33.5 |
| IL | Jasper County | 17079 | 10511 | 1377 | 13.1 | 1999.5 | 47.0 |
| IN | Grant County | 18053 | 70618 | 9238 | 13.1 | 1999.5 | 19.0 |
| NY | Herkimer County | 36043 | 64497 | 8453 | 13.1 | 1999.5 | 16.0 |
| OR | Multnomah County | 41051 | 571049 | 74885 | 13.1 | 1999.5 | 25.0 |
| PA | Beaver County | 42007 | 183028 | 24045 | 13.1 | 1999.5 | 24.0 |
| SD | Sully County | 46119 | 1586 | 208 | 13.1 | 1999.5 | 53.0 |
| TN | Hamilton County | 47065 | 278587 | 36563 | 13.1 | 1999.5 | 84.5 |
| TN | Marshall County | 47117 | 21257 | 2782 | 13.1 | 1999.5 | 84.5 |
| TX | Moore County | 48341 | 17665 | 2313 | 13.1 | 1999.5 | 227.0 |
| VA | Covington city | 51580 | 6943 | 909 | 13.1 | 1999.5 | 68.0 |
| WI | Florence County | 55037 | 4513 | 593 | 13.1 | 1999.5 | 24.5 |
| WI | Iron County | 55051 | 6021 | 787 | 13.1 | 1999.5 | 24.5 |
| CA | San Luis Obispo County | 6079 | 203219 | 26369 | 13.0 | 2017.0 | 28.0 |
| FL | St. Lucie County | 12111 | 147953 | 19273 | 13.0 | 2017.0 | 40.0 |
| IA | Emmet County | 19063 | 11097 | 1447 | 13.0 | 2017.0 | 35.5 |
| IA | Mahaska County | 19123 | 20829 | 2718 | 13.0 | 2017.0 | 35.5 |
| KS | Anderson County | 20003 | 7669 | 996 | 13.0 | 2017.0 | 51.0 |
| MA | Hampden County | 25013 | 442118 | 57337 | 13.0 | 2017.0 | 2.0 |
| ME | Penobscot County | 23019 | 139232 | 18095 | 13.0 | 2017.0 | 6.0 |
| MN | Lac qui Parle County | 27073 | 8674 | 1129 | 13.0 | 2017.0 | 39.0 |
| MO | Jackson County | 29095 | 622074 | 81142 | 13.0 | 2017.0 | 91.0 |


PERPU=PERSONS FOR WHOM POVERTY STATUS IS DETERMINED

PERPOV=PERSONS IN POVERTY

POVRATE=POVERTY RATE

CTYRANK=POVERTY RANK (1 IS THE POOREST) ACROSS ALL COUNTIES

STATRANK=POVERTY RANK (1 IS THE POOREST) WITHIN THE STATE



ALL COUNTIES
1990 CENSUS

| STATE | COUNTY | STCOU | PERPU | PERPOV | POVRATE | CTYRANK | STATRANK |
|-------|----------------------|-------|--------|--------|---------|---------|----------|
| NC | Person County | 37145 | 29768 | 3856 | 13.0 | 2017.0 | 63.0 |
| NE | Richardson County | 31147 | 9637 | 1248 | 13.0 | 2017.0 | 48.0 |
| NJ | Cumberland County | 34011 | 131390 | 17086 | 13.0 | 2017.0 | 3.0 |
| NM | Santa Fe County | 35049 | 96325 | 12564 | 13.0 | 2017.0 | 32.0 |
| NV | Pershing County | 32027 | 4292 | 560 | 13.0 | 2017.0 | 3.0 |
| NY | Fulton County | 36035 | 53129 | 6889 | 13.0 | 2017.0 | 17.0 |
| OH | Franklin County | 39049 | 935142 | 121475 | 13.0 | 2017.0 | 35.0 |
| SD | Union County | 46127 | 10038 | 1307 | 13.0 | 2017.0 | 54.0 |
| TN | Davidson County | 47037 | 489347 | 63480 | 13.0 | 2017.0 | 86.0 |
| WI | Monroe County | 55081 | 35485 | 4614 | 13.0 | 2017.0 | 26.0 |
| CO | San Juan County | 8111 | 745 | 96 | 12.9 | 2036.5 | 38.0 |
| FL | Polk County | 12105 | 395528 | 51201 | 12.9 | 2036.5 | 41.0 |
| IA | Lee County | 19111 | 37188 | 4783 | 12.9 | 2036.5 | 37.0 |
| IL | Henderson County | 17071 | 8030 | 1039 | 12.9 | 2036.5 | 48.5 |
| IL | Wabash County | 17185 | 12849 | 1663 | 12.9 | 2036.5 | 48.5 |
| MI | Benzie County | 26019 | 12077 | 1553 | 12.9 | 2036.5 | 52.5 |
| MI | Tuscola County | 26157 | 54175 | 6966 | 12.9 | 2036.5 | 52.5 |
| MN | Koochiching County | 27071 | 15990 | 2067 | 12.9 | 2036.5 | 40.5 |
| MN | Renville County | 27129 | 17277 | 2233 | 12.9 | 2036.5 | 40.5 |
| MO | Andrew County | 29003 | 14346 | 1848 | 12.9 | 2036.5 | 92.0 |
| ND | Bottineau County | 38009 | 7632 | 988 | 12.9 | 2036.5 | 37.0 |
| NE | Red Willow County | 31145 | 11506 | 1482 | 12.9 | 2036.5 | 49.0 |
| OK | Kay County | 40071 | 46998 | 6083 | 12.9 | 2036.5 | 69.0 |
| PA | Erie County | 42049 | 265434 | 34223 | 12.9 | 2036.5 | 25.0 |
| SC | Kershaw County | 45055 | 43066 | 5559 | 12.9 | 2036.5 | 36.5 |
| SC | Laurens County | 45059 | 56263 | 7259 | 12.9 | 2036.5 | 36.5 |
| SD | Pennington County | 46103 | 79772 | 10285 | 12.9 | 2036.5 | 55.0 |
| TX | Comal County | 48091 | 51019 | 6576 | 12.9 | 2036.5 | 228.0 |
| WI | Portage County | 55097 | 57805 | 7454 | 12.9 | 2036.5 | 27.0 |
| WY | Johnson County | 56019 | 5984 | 770 | 12.9 | 2036.5 | 8.0 |
| CA | Santa Barbara County | 6083 | 354388 | 45224 | 12.8 | 2057.0 | 29.0 |
| FL | Duval County | 12031 | 654381 | 83815 | 12.8 | 2057.0 | 42.0 |
| GA | Dawson County | 13085 | 9361 | 1201 | 12.8 | 2057.0 | 130.0 |
| GA | Pickens County | 13227 | 14219 | 1814 | 12.8 | 2057.0 | 130.0 |
| GA | Walker County | 13295 | 57411 | 7326 | 12.8 | 2057.0 | 130.0 |
| IA | Delaware County | 19055 | 17767 | 2272 | 12.8 | 2057.0 | 38.0 |
| IN | Jennings County | 18079 | 22854 | 2926 | 12.8 | 2057.0 | 20.0 |
| KS | Rawlins County | 20153 | 3339 | 429 | 12.8 | 2057.0 | 52.0 |
| KY | Meade County | 21163 | 24033 | 3085 | 12.8 | 2057.0 | 112.0 |
| MI | Hillsdale County | 26059 | 42138 | 5395 | 12.8 | 2057.0 | 54.5 |
| MI | Menominee County | 26109 | 24562 | 3132 | 12.8 | 2057.0 | 54.5 |
| MN | Chippewa County | 27023 | 12978 | 1661 | 12.8 | 2057.0 | 43.0 |
| MN | Redwood County | 27127 | 16911 | 2167 | 12.8 | 2057.0 | 43.0 |
| MN | Winona County | 27169 | 44049 | 5621 | 12.8 | 2057.0 | 43.0 |
| NV | Mineral County | 32021 | 6305 | 804 | 12.8 | 2057.0 | 4.0 |
| NY | Delaware County | 36025 | 45060 | 5768 | 12.8 | 2057.0 | 18.0 |
| PA | Armstrong County | 42005 | 72518 | 9305 | 12.8 | 2057.0 | 27.0 |
| PA | Mercer County | 42085 | 115441 | 14809 | 12.8 | 2057.0 | 27.0 |


PERPU=PERSONS FOR WHOM POVERTY STATUS IS DETERMINED

PERPOV=PERSONS IN POVERTY

POVRATE=POVERTY RATE

CTYRANK=POVERTY RANK (1 IS THE POOREST) ACROSS ALL COUNTIES

STATRANK=POVERTY RANK (1 IS THE POOREST) WITHIN THE STATE



ALL COUNTIES
1990 CENSUS

| STATE | COUNTY | STCOU | PERPU | PERPOV | POVRATE | CTYRANK | STATRANK |
|-------|-----------------------|-------|---------|--------|---------|---------|----------|
| PA | Washington County | 42125 | 199210 | 25412 | 12.8 | 2057.0 | 27.0 |
| TN | Montgomery County | 47125 | 93281 | 11964 | 12.8 | 2057.0 | 87.0 |
| WI | Juneau County | 55057 | 21340 | 2728 | 12.8 | 2057.0 | 28.0 |
| CA | Mariposa County | 6043 | 14077 | 1782 | 12.7 | 2077.0 | 31.0 |
| CA | San Bernardino County | 6071 | 1377485 | 174727 | 12.7 | 2077.0 | 31.0 |
| CA | San Francisco County | 6075 | 710982 | 90019 | 12.7 | 2077.0 | 31.0 |
| GA | Effingham County | 13103 | 25567 | 3256 | 12.7 | 2077.0 | 132.0 |
| ID | Elmore County | 16039 | 20146 | 2567 | 12.7 | 2077.0 | 32.5 |
| ID | Valley County | 16085 | 6032 | 768 | 12.7 | 2077.0 | 32.5 |
| IL | Macou County | 17115 | 114042 | 14531 | 12.7 | 2077.0 | 50.0 |
| IN | Madison County | 18095 | 125156 | 15926 | 12.7 | 2077.0 | 21.0 |
| KS | Edwards County | 20047 | 3677 | 466 | 12.7 | 2077.0 | 53.0 |
| MO | Cooper County | 29053 | 13502 | 1714 | 12.7 | 2077.0 | 93.0 |
| NC | Haywood County | 37087 | 46040 | 5855 | 12.7 | 2077.0 | 64.0 |
| ND | Ward County | 38101 | 55525 | 7053 | 12.7 | 2077.0 | 38.0 |
| NE | Memaha County | 31127 | 7416 | 942 | 12.7 | 2077.0 | 50.0 |
| NY | Cortland County | 36023 | 45587 | 5810 | 12.7 | 2077.0 | 19.0 |
| OH | Allen County | 39003 | 104543 | 13242 | 12.7 | 2077.0 | 36.5 |
| OH | Marion County | 39101 | 61526 | 7822 | 12.7 | 2077.0 | 36.5 |
| OR | Grant County | 41023 | 7720 | 983 | 12.7 | 2077.0 | 26.0 |
| VA | Westmoreland County | 51193 | 15403 | 1949 | 12.7 | 2077.0 | 69.0 |
| WI | Taylor County | 55119 | 18603 | 2356 | 12.7 | 2077.0 | 29.0 |
| AZ | Greenlee County | 4011 | 7985 | 1010 | 12.6 | 2091.0 | 14.0 |
| FL | Citrus County | 12017 | 91983 | 11550 | 12.6 | 2091.0 | 43.0 |
| GA | Lee County | 13177 | 15518 | 1954 | 12.6 | 2091.0 | 133.0 |
| KS | Clay County | 20027 | 8892 | 1119 | 12.6 | 2091.0 | 54.0 |
| MI | Marquette County | 26103 | 66398 | 8372 | 12.6 | 2091.0 | 56.0 |
| MO | Camden County | 29029 | 27141 | 3423 | 12.6 | 2091.0 | 94.0 |
| OH | Montgomery County | 39113 | 561952 | 70967 | 12.6 | 2091.0 | 38.0 |
| TX | Ellis County | 48139 | 83773 | 10568 | 12.6 | 2091.0 | 229.0 |
| WI | Pepin County | 55091 | 6944 | 876 | 12.6 | 2091.0 | 30.0 |
| CA | Sacramento County | 6067 | 1016908 | 126783 | 12.5 | 2103.5 | 33.0 |
| GA | White County | 13311 | 12572 | 1575 | 12.5 | 2103.5 | 134.0 |
| IL | Stark County | 17175 | 6404 | 798 | 12.5 | 2103.5 | 51.0 |
| IN | Sullivan County | 18153 | 18678 | 2337 | 12.5 | 2103.5 | 22.5 |
| IN | Vanderburgh County | 18163 | 160427 | 20016 | 12.5 | 2103.5 | 22.5 |
| ME | Franklin County | 23007 | 27831 | 3480 | 12.5 | 2103.5 | 7.5 |
| ME | Oxford County | 23017 | 51717 | 6444 | 12.5 | 2103.5 | 7.5 |
| MI | Bay County | 26017 | 110453 | 13840 | 12.5 | 2103.5 | 57.0 |
| ND | Divide County | 38023 | 2789 | 350 | 12.5 | 2103.5 | 39.5 |
| ND | Steele County | 38091 | 2420 | 302 | 12.5 | 2103.5 | 39.5 |
| NE | Nance County | 31125 | 4109 | 514 | 12.5 | 2103.5 | 51.0 |
| OH | Knox County | 39083 | 44269 | 5512 | 12.5 | 2103.5 | 39.0 |
| SC | Pickens County | 45077 | 86212 | 10735 | 12.5 | 2103.5 | 38.0 |
| SD | Codington County | 46029 | 22362 | 2801 | 12.5 | 2103.5 | 56.0 |
| TX | Hansford County | 48195 | 5762 | 721 | 12.5 | 2103.5 | 230.0 |
| WA | Clallam County | 53009 | 54705 | 6852 | 12.5 | 2103.5 | 23.0 |
| IN | Henry County | 18065 | 47341 | 5847 | 12.4 | 2115.5 | 24.0 |


PERPU=PERSONS FOR WHOM POVERTY STATUS IS DETERMINED

PERPOV=PERSONS IN POVERTY

POVRATE=POVERTY RATE

CTYRANK=POVERTY RANK (1 IS THE POOREST) ACROSS ALL COUNTIES

STATRANK=POVERTY RANK (1 IS THE POOREST) WITHIN THE STATE



ALL COUNTIES
1990 CENSUS

| STATE | COUNTY | STCOU | PERPU | PERPOV | POVRATE | CTYRANK | STATRANK |
|-------|---------------------|-------|---------|--------|---------|---------|----------|
| KS | Republic County | 20157 | 6247 | 772 | 12.4 | 2115.5 | 55.0 |
| OR | Curry County | 41015 | 19142 | 2369 | 12.4 | 2115.5 | 27.0 |
| SD | Custer County | 46033 | 5982 | 740 | 12.4 | 2115.5 | 57.5 |
| SD | Stanley County | 46117 | 2438 | 303 | 12.4 | 2115.5 | 57.5 |
| TN | Blount County | 47009 | 84354 | 10424 | 12.4 | 2115.5 | 88.0 |
| TX | Chambers County | 48071 | 19952 | 2470 | 12.4 | 2115.5 | 231.0 |
| VA | Appomattox County | 51011 | 12091 | 1501 | 12.4 | 2115.5 | 70.0 |
| AZ | Maricopa County | 4013 | 2087745 | 257359 | 12.3 | 2127.5 | 15.0 |
| CO | Lake County | 8065 | 5978 | 737 | 12.3 | 2127.5 | 39.0 |
| MN | Carlton County | 27017 | 28413 | 3484 | 12.3 | 2127.5 | 45.5 |
| MN | Stearns County | 27145 | 112426 | 13824 | 12.3 | 2127.5 | 45.5 |
| NC | Rutherford County | 37161 | 56024 | 6883 | 12.3 | 2127.5 | 65.0 |
| ND | Grand Forks County | 38035 | 64904 | 7995 | 12.3 | 2127.5 | 42.0 |
| ND | Morton County | 38059 | 23240 | 2851 | 12.3 | 2127.5 | 42.0 |
| ND | Traill County | 38097 | 8304 | 1020 | 12.3 | 2127.5 | 42.0 |
| NE | Howard County | 31093 | 5963 | 732 | 12.3 | 2127.5 | 52.0 |
| NY | Essex County | 36031 | 34767 | 4263 | 12.3 | 2127.5 | 20.0 |
| OH | Clinton County | 39027 | 34521 | 4229 | 12.3 | 2127.5 | 40.0 |
| SC | Berkeley County | 45015 | 127471 | 15672 | 12.3 | 2127.5 | 39.0 |
| VA | Fredericksburg city | 51630 | 16673 | 2049 | 12.3 | 2127.5 | 71.5 |
| VA | Greene County | 51079 | 10236 | 1260 | 12.3 | 2127.5 | 71.5 |
| WA | Lincoln County | 53043 | 8739 | 1071 | 12.3 | 2127.5 | 24.5 |
| WA | Whatcom County | 53073 | 123108 | 15142 | 12.3 | 2127.5 | 24.5 |
| IA | Fremont County | 19071 | 7996 | 972 | 12.2 | 2145.0 | 39.5 |
| IA | Greene County | 19073 | 9842 | 1203 | 12.2 | 2145.0 | 39.5 |
| ID | Clearwater County | 16035 | 8026 | 980 | 12.2 | 2145.0 | 34.0 |
| IL | Edwards County | 17047 | 7350 | 897 | 12.2 | 2145.0 | 52.0 |
| IN | Parke County | 18121 | 14849 | 1811 | 12.2 | 2145.0 | 25.0 |
| KS | Ellsworth County | 20053 | 5926 | 725 | 12.2 | 2145.0 | 56.0 |
| MI | Washtenaw County | 26161 | 261261 | 31777 | 12.2 | 2145.0 | 58.0 |
| MO | Lafayette County | 29107 | 30262 | 3697 | 12.2 | 2145.0 | 95.0 |
| NC | Rockingham County | 37157 | 85143 | 10348 | 12.2 | 2145.0 | 66.0 |
| ND | Richland County | 38077 | 16686 | 2042 | 12.2 | 2145.0 | 44.5 |
| ND | Stutsman County | 38093 | 21017 | 2566 | 12.2 | 2145.0 | 44.5 |
| NE | Deuel County | 31049 | 2210 | 270 | 12.2 | 2145.0 | 53.0 |
| NY | Erie County | 36029 | 944942 | 115613 | 12.2 | 2145.0 | 21.0 |
| OK | Wagoner County | 40145 | 47571 | 5818 | 12.2 | 2145.0 | 70.0 |
| PA | Fulton County | 42057 | 13712 | 1675 | 12.2 | 2145.0 | 29.0 |
| VA | Giles County | 51071 | 16205 | 1974 | 12.2 | 2145.0 | 74.0 |
| VA | Louisa County | 51109 | 20126 | 2459 | 12.2 | 2145.0 | 74.0 |
| VA | Pittsylvania County | 51143 | 55182 | 6753 | 12.2 | 2145.0 | 74.0 |
| WA | Douglas County | 53017 | 25878 | 3170 | 12.2 | 2145.0 | 26.0 |
| FL | Volusia County | 12127 | 358794 | 43568 | 12.1 | 2166.0 | 44.0 |
| IA | Audubon County | 19009 | 7105 | 859 | 12.1 | 2166.0 | 42.0 |
| IA | O'Brien County | 19141 | 14989 | 1815 | 12.1 | 2166.0 | 42.0 |
| IA | Scott County | 19163 | 148018 | 17914 | 12.1 | 2166.0 | 42.0 |
| ID | Kootenai County | 16055 | 68932 | 8312 | 12.1 | 2166.0 | 35.0 |
| IL | Bond County | 17005 | 14235 | 1718 | 12.1 | 2166.0 | 53.0 |


PERPU=PERSONS FOR WHOM POVERTY STATUS IS DETERMINED

PERPOV=PERSONS IN POVERTY

POVRATE=POVERTY RATE

CTYRANK=POVERTY RANK (1 IS THE POOREST) ACROSS ALL COUNTIES

STATRANK=POVERTY RANK (1 IS THE POOREST) WITHIN THE STATE



ALL COUNTIES
1990 CENSUS

| STATE | COUNTY | STCOU | PERPU | PERPOV | POVRATE | CTYRANK | STATRANK |
|-------|------------------------|-------|--------|--------|---------|---------|----------|
| IN | Marion County | 18097 | 780649 | 94131 | 12.1 | 2166.0 | 26.0 |
| KS | Trego County | 20195 | 3603 | 435 | 12.1 | 2166.0 | 57.0 |
| MN | Kittson County | 27069 | 5609 | 677 | 12.1 | 2166.0 | 48.0 |
| MN | Rock County | 27133 | 9662 | 1172 | 12.1 | 2166.0 | 48.0 |
| MN | Watonwan County | 27165 | 11461 | 1387 | 12.1 | 2166.0 | 48.0 |
| MT | Yellowstone County | 30111 | 111140 | 13435 | 12.1 | 2166.0 | 51.0 |
| NC | Onslow County | 37133 | 114925 | 13950 | 12.1 | 2166.0 | 67.0 |
| NE | Johnson County | 31097 | 4584 | 555 | 12.1 | 2166.0 | 54.5 |
| NE | Lincoln County | 31111 | 31999 | 3860 | 12.1 | 2166.0 | 54.5 |
| NV | Lyon County | 32019 | 19699 | 2381 | 12.1 | 2166.0 | 5.0 |
| OH | Pickaway County | 39129 | 42392 | 5120 | 12.1 | 2166.0 | 41.5 |
| OH | Summit County | 39153 | 506100 | 61491 | 12.1 | 2166.0 | 41.5 |
| PA | Susquehanna County | 42115 | 39928 | 4832 | 12.1 | 2166.0 | 30.0 |
| TX | Montgomery County | 48339 | 180444 | 21845 | 12.1 | 2166.0 | 232.0 |
| VT | Caledonia County | 50005 | 26819 | 3258 | 12.1 | 2166.0 | 3.0 |
| WI | Oconto County | 55083 | 29750 | 3598 | 12.1 | 2166.0 | 31.0 |
| WV | Brooke County | 54009 | 25979 | 3148 | 12.1 | 2166.0 | 50.0 |
| AL | Morgan County | 1103 | 98282 | 11825 | 12.0 | 2187.5 | 65.0 |
| CO | Larimer County | 8069 | 179324 | 21466 | 12.0 | 2187.5 | 40.0 |
| GA | Catoosa County | 13047 | 41963 | 5027 | 12.0 | 2187.5 | 135.0 |
| ID | Nez Perce County | 16069 | 33216 | 3997 | 12.0 | 2187.5 | 36.0 |
| IL | Clark County | 17023 | 15615 | 1875 | 12.0 | 2187.5 | 54.5 |
| IL | Cumberland County | 17035 | 10590 | 1276 | 12.0 | 2187.5 | 54.5 |
| KS | Harper County | 20077 | 6953 | 831 | 12.0 | 2187.5 | 60.0 |
| KS | Jackson County | 20085 | 11366 | 1368 | 12.0 | 2187.5 | 60.0 |
| KS | Rush County | 20165 | 3758 | 452 | 12.0 | 2187.5 | 60.0 |
| KS | Saline County | 20169 | 48396 | 5801 | 12.0 | 2187.5 | 60.0 |
| KS | Woodson County | 20207 | 3957 | 475 | 12.0 | 2187.5 | 60.0 |
| MI | Jackson County | 26075 | 140520 | 16881 | 12.0 | 2187.5 | 59.0 |
| MN | Faribault County | 27043 | 16610 | 1993 | 12.0 | 2187.5 | 50.0 |
| MO | Clinton County | 29049 | 16210 | 1949 | 12.0 | 2187.5 | 96.5 |
| MO | Ste. Genevieve County | 29186 | 15801 | 1904 | 12.0 | 2187.5 | 96.5 |
| NC | Yadkin County | 37197 | 30003 | 3591 | 12.0 | 2187.5 | 68.0 |
| SC | Anderson County | 45007 | 143301 | 17179 | 12.0 | 2187.5 | 40.0 |
| VA | Middlesex County | 51119 | 8436 | 1014 | 12.0 | 2187.5 | 76.0 |
| WV | Berkeley County | 54003 | 57970 | 6941 | 12.0 | 2187.5 | 51.5 |
| WV | Putnam County | 54079 | 42466 | 5114 | 12.0 | 2187.5 | 51.5 |
| AK | Aleutians East Borough | 2013 | 2459 | 292 | 11.9 | 2206.5 | 9.0 |
| CA | Inyo County | 6027 | 17884 | 2128 | 11.9 | 2206.5 | 34.5 |
| CA | Plumas County | 6063 | 19503 | 2323 | 11.9 | 2206.5 | 34.5 |
| IA | Calhoun County | 19025 | 11053 | 1317 | 11.9 | 2206.5 | 44.0 |
| IL | McLean County | 17113 | 117663 | 13973 | 11.9 | 2206.5 | 56.0 |
| KS | Ford County | 20057 | 26402 | 3143 | 11.9 | 2206.5 | 63.0 |
| ME | Knox County | 23013 | 35178 | 4199 | 11.9 | 2206.5 | 9.0 |
| MI | Cass County | 26027 | 48946 | 5816 | 11.9 | 2206.5 | 60.0 |
| MN | Martin County | 27091 | 22407 | 2660 | 11.9 | 2206.5 | 51.0 |
| NC | Durham County | 37063 | 173223 | 20651 | 11.9 | 2206.5 | 69.0 |
| NY | Oneida County | 36065 | 236296 | 28203 | 11.9 | 2206.5 | 22.0 |


PERPU=PERSONS FOR WHOM POVERTY STATUS IS DETERMINED

PERPOV=PERSONS IN POVERTY

POVRATE=POVERTY RATE

CTYRANK=POVERTY RANK (1 IS THE POOREST) ACROSS ALL COUNTIES

STATRANK=POVERTY RANK (1 IS THE POOREST) WITHIN THE STATE



ALL COUNTIES
1990 CENSUS

| STATE | COUNTY | STCOU | PERPU | PERPOV | POVRATE | CTYRANK | STATRANK |
|-------|------------------------|-------|--------|--------|---------|---------|----------|
| OH | Portage County | 39133 | 133447 | 15892 | 11.9 | 2206.5 | 43.0 |
| OR | Gilliam County | 41021 | 1714 | 204 | 11.9 | 2206.5 | 28.0 |
| RI | Providence County | 44007 | 572379 | 68373 | 11.9 | 2206.5 | 1.0 |
| VA | Caroline County | 51033 | 18914 | 2243 | 11.9 | 2206.5 | 77.0 |
| WI | Buffalo County | 55011 | 13337 | 1588 | 11.9 | 2206.5 | 32.0 |
| WV | Hancock County | 54029 | 34929 | 4149 | 11.9 | 2206.5 | 53.0 |
| WY | Converse County | 56009 | 10986 | 1311 | 11.9 | 2206.5 | 9.0 |
| IA | Sac County | 19161 | 12045 | 1419 | 11.8 | 2227.5 | 45.5 |
| IA | Webster County | 19187 | 38897 | 4600 | 11.8 | 2227.5 | 45.5 |
| ID | Camas County | 16025 | 727 | 86 | 11.8 | 2227.5 | 37.0 |
| IL | Hancock County | 17067 | 20943 | 2468 | 11.8 | 2227.5 | 57.0 |
| IN | Clay County | 18021 | 24343 | 2883 | 11.8 | 2227.5 | 27.0 |
| KS | Barton County | 20009 | 28662 | 3392 | 11.8 | 2227.5 | 65.0 |
| KS | Franklin County | 20059 | 21460 | 2540 | 11.8 | 2227.5 | 65.0 |
| KS | Stevens County | 20189 | 4972 | 585 | 11.8 | 2227.5 | 65.0 |
| MD | Caroline County | 24011 | 26427 | 3120 | 11.8 | 2227.5 | 6.0 |
| MN | Lyon County | 27083 | 23281 | 2737 | 11.8 | 2227.5 | 52.0 |
| MO | Lincoln County | 29113 | 28437 | 3359 | 11.8 | 2227.5 | 98.0 |
| MT | Lewis and Clark County | 30049 | 46162 | 5457 | 11.8 | 2227.5 | 52.0 |
| ND | Cass County | 38017 | 98758 | 11621 | 11.8 | 2227.5 | 46.0 |
| NE | Jefferson County | 31095 | 8617 | 1016 | 11.8 | 2227.5 | 56.0 |
| NY | Jefferson County | 36045 | 103469 | 12252 | 11.8 | 2227.5 | 23.5 |
| NY | Montgomery County | 36057 | 50744 | 5990 | 11.8 | 2227.5 | 23.5 |
| PA | Forest County | 42053 | 4569 | 537 | 11.8 | 2227.5 | 31.0 |
| SC | Spartanburg County | 45083 | 220551 | 26053 | 11.8 | 2227.5 | 41.0 |
| SD | Brown County | 46013 | 34087 | 4035 | 11.8 | 2227.5 | 59.5 |
| SD | McCook County | 46087 | 5491 | 647 | 11.8 | 2227.5 | 59.5 |
| TX | Armstrong County | 48011 | 1962 | 232 | 11.8 | 2227.5 | 233.0 |
| VA | Isle of Wight County | 51093 | 24775 | 2914 | 11.8 | 2227.5 | 78.5 |
| VA | Page County | 51139 | 21457 | 2529 | 11.8 | 2227.5 | 78.5 |
| WI | Polk County | 55095 | 34105 | 4032 | 11.8 | 2227.5 | 33.0 |
| FL | Nassau County | 12089 | 43399 | 5062 | 11.7 | 2248.0 | 45.0 |
| IA | Louisa County | 19115 | 11386 | 1328 | 11.7 | 2248.0 | 47.5 |
| IA | Winnebago County | 19189 | 11498 | 1346 | 11.7 | 2248.0 | 47.5 |
| IL | Carroll County | 17015 | 16455 | 1927 | 11.7 | 2248.0 | 58.5 |
| IL | Christian County | 17021 | 33788 | 3956 | 11.7 | 2248.0 | 58.5 |
| IN | Vermillion County | 18165 | 16494 | 1925 | 11.7 | 2248.0 | 28.0 |
| MN | Jackson County | 27063 | 11427 | 1342 | 11.7 | 2248.0 | 53.5 |
| MN | Nobles County | 27105 | 19625 | 2291 | 11.7 | 2248.0 | 53.5 |
| NE | Box Butte County | 31013 | 12903 | 1515 | 11.7 | 2248.0 | 57.5 |
| NE | Dakota County | 31043 | 16397 | 1916 | 11.7 | 2248.0 | 57.5 |
| NY | Chenango County | 36017 | 50672 | 5942 | 11.7 | 2248.0 | 25.5 |
| NY | Oswego County | 36075 | 116410 | 13614 | 11.7 | 2248.0 | 25.5 |
| OH | Carroll County | 39019 | 26075 | 3063 | 11.7 | 2248.0 | 44.5 |
| OH | Wayne County | 39169 | 98285 | 11456 | 11.7 | 2248.0 | 44.5 |
| OR | Yamhill County | 41071 | 62208 | 7299 | 11.7 | 2248.0 | 29.0 |
| VA | Staunton city | 51790 | 21737 | 2534 | 11.7 | 2248.0 | 80.0 |
| WI | Marinette County | 55075 | 39419 | 4596 | 11.7 | 2248.0 | 34.0 |


PERPU=PERSONS FOR WHOM POVERTY STATUS IS DETERMINED

PERPOV=PERSONS IN POVERTY

POVRATE=POVERTY RATE

CTYRANK=POVERTY RANK (1 IS THE POOREST) ACROSS ALL COUNTIES

STATRANK=POVERTY RANK (1 IS THE POOREST) WITHIN THE STATE



ALL COUNTIES
1990 CENSUS

| STATE | COUNTY | STCOU | PERPU | PERPOV | POVRATE | CTYRANK | STATRANK |
|-------|-----------------------|-------|---------|--------|---------|---------|----------|
| CA | Monterey County | 6053 | 334220 | 38818 | 11.6 | 2268.0 | 36.0 |
| CO | Cheyenne County | 8017 | 2347 | 273 | 11.6 | 2268.0 | 41.0 |
| FL | Pasco County | 12101 | 275957 | 31986 | 11.6 | 2268.0 | 46.0 |
| GA | Habersham County | 13137 | 25787 | 2982 | 11.6 | 2268.0 | 136.0 |
| IA | Ida County | 19093 | 8146 | 945 | 11.6 | 2268.0 | 49.0 |
| IN | Adams County | 18001 | 30490 | 3548 | 11.6 | 2268.0 | 30.0 |
| IN | Jefferson County | 18077 | 27849 | 3240 | 11.6 | 2268.0 | 30.0 |
| IN | Perry County | 18123 | 18163 | 2111 | 11.6 | 2268.0 | 30.0 |
| KS | Kingman County | 20095 | 8139 | 944 | 11.6 | 2268.0 | 68.0 |
| KS | Logan County | 20109 | 3020 | 351 | 11.6 | 2268.0 | 68.0 |
| KS | Meade County | 20119 | 4147 | 483 | 11.6 | 2268.0 | 68.0 |
| MD | Wicomico County | 24045 | 71156 | 8279 | 11.6 | 2268.0 | 7.0 |
| MO | Moniteau County | 29135 | 11868 | 1380 | 11.6 | 2268.0 | 99.0 |
| NC | Carteret County | 37031 | 51517 | 5977 | 11.6 | 2268.0 | 70.0 |
| ND | Renville County | 38075 | 3090 | 358 | 11.6 | 2268.0 | 47.0 |
| NE | Otoe County | 31131 | 13877 | 1604 | 11.6 | 2268.0 | 59.0 |
| OH | Crawford County | 39033 | 47189 | 5470 | 11.6 | 2268.0 | 46.0 |
| PA | Northumberland County | 42097 | 95117 | 11036 | 11.6 | 2268.0 | 32.0 |
| TX | Archer County | 48009 | 7900 | 917 | 11.6 | 2268.0 | 234.5 |
| TX | Johnson County | 48251 | 95269 | 11047 | 11.6 | 2268.0 | 234.5 |
| WI | Barron County | 55005 | 39931 | 4613 | 11.6 | 2268.0 | 35.5 |
| WI | Marquette County | 55077 | 12182 | 1414 | 11.6 | 2268.0 | 35.5 |
| WY | Natrona County | 56025 | 60346 | 6979 | 11.6 | 2268.0 | 10.0 |
| CA | Riverside County | 6065 | 1143985 | 131690 | 11.5 | 2291.5 | 37.0 |
| CO | Sedgwick County | 8115 | 2655 | 305 | 11.5 | 2291.5 | 42.0 |
| GA | Camden County | 13039 | 27212 | 3123 | 11.5 | 2291.5 | 137.0 |
| IA | Cass County | 19029 | 14694 | 1693 | 11.5 | 2291.5 | 50.5 |
| IA | Jones County | 19105 | 17807 | 2043 | 11.5 | 2291.5 | 50.5 |
| IL | Scott County | 17171 | 5578 | 643 | 11.5 | 2291.5 | 60.0 |
| IN | Howard County | 18067 | 79738 | 9182 | 11.5 | 2291.5 | 32.5 |
| IN | Lagrange County | 18087 | 28954 | 3332 | 11.5 | 2291.5 | 32.5 |
| KS | Lane County | 20101 | 2323 | 267 | 11.5 | 2291.5 | 70.0 |
| MD | Kent County | 24029 | 16928 | 1943 | 11.5 | 2291.5 | 8.0 |
| MI | St. Joseph County | 26149 | 58033 | 6669 | 11.5 | 2291.5 | 61.0 |
| MO | Perry County | 29157 | 16281 | 1880 | 11.5 | 2291.5 | 100.0 |
| ND | Sargent County | 38081 | 4496 | 517 | 11.5 | 2291.5 | 48.0 |
| NE | Arthur County | 31005 | 461 | 53 | 11.5 | 2291.5 | 61.0 |
| NE | Butler County | 31023 | 8411 | 964 | 11.5 | 2291.5 | 61.0 |
| NE | Kimball County | 31105 | 4029 | 465 | 11.5 | 2291.5 | 61.0 |
| NY | Schoharie County | 36095 | 29589 | 3415 | 11.5 | 2291.5 | 27.0 |
| OH | Lorain County | 39093 | 265062 | 30459 | 11.5 | 2291.5 | 47.0 |
| PA | Allegheny County | 42003 | 1305173 | 150713 | 11.5 | 2291.5 | 33.5 |
| PA | Lycoming County | 42081 | 115024 | 13180 | 11.5 | 2291.5 | 33.5 |
| SC | Dorchester County | 45035 | 81126 | 9360 | 11.5 | 2291.5 | 42.0 |
| UT | Tooele County | 49045 | 26273 | 3012 | 11.5 | 2291.5 | 20.0 |
| VT | Grand Isle County | 50013 | 5301 | 608 | 11.5 | 2291.5 | 4.0 |
| WA | Skagit County | 53057 | 78200 | 9012 | 11.5 | 2291.5 | 27.0 |
| CO | San Miguel County | 8113 | 3639 | 416 | 11.4 | 2311.5 | 43.0 |


PERPU=PERSONS FOR WHOM POVERTY STATUS IS DETERMINED

PERPOV=PERSONS IN POVERTY

POVRATE=POVERTY RATE

CTYRANK=POVERTY RANK (1 IS THE POOREST) ACROSS ALL COUNTIES

STATRANK=POVERTY RANK (1 IS THE POOREST) WITHIN THE STATE



ALL COUNTIES
1990 CENSUS

| STATE | COUNTY | STCOU | PERPU | PERPOV | POVRATE | CTYRANK | STATRANK |
|-------|---------------------|-------|---------|--------|---------|---------|----------|
| GA | Coweta County | 13077 | 53305 | 6079 | 11.4 | 2311.5 | 138.0 |
| IA | Benton County | 19011 | 21963 | 2502 | 11.4 | 2311.5 | 52.0 |
| IN | Randolph County | 18135 | 26789 | 3041 | 11.4 | 2311.5 | 34.0 |
| ME | Androscoggin County | 23001 | 101946 | 11572 | 11.4 | 2311.5 | 10.0 |
| MN | Ramsey County | 27123 | 472620 | 53897 | 11.4 | 2311.5 | 55.0 |
| NC | Buncombe County | 37021 | 169954 | 19363 | 11.4 | 2311.5 | 72.0 |
| NC | McDowell County | 37111 | 35202 | 4025 | 11.4 | 2311.5 | 72.0 |
| NC | Surry County | 37171 | 60923 | 6956 | 11.4 | 2311.5 | 72.0 |
| NY | Chemung County | 36015 | 90195 | 10247 | 11.4 | 2311.5 | 28.0 |
| OH | Trumbull County | 39155 | 225230 | 25687 | 11.4 | 2311.5 | 48.0 |
| SC | Oconee County | 45073 | 56996 | 6492 | 11.4 | 2311.5 | 43.0 |
| TX | Coryell County | 48099 | 49170 | 5618 | 11.4 | 2311.5 | 236.0 |
| VA | Dinwiddie County | 51053 | 20695 | 2363 | 11.4 | 2311.5 | 81.5 |
| VA | Waynesboro city | 51820 | 18074 | 2059 | 11.4 | 2311.5 | 81.5 |
| WA | Pierce County | 53053 | 561587 | 64068 | 11.4 | 2311.5 | 28.0 |
| CA | San Diego County | 6073 | 2394227 | 271390 | 11.3 | 2330.0 | 38.0 |
| DE | Kent County | 10001 | 106673 | 12071 | 11.3 | 2330.0 | 1.0 |
| GA | Murray County | 13213 | 25909 | 2940 | 11.3 | 2330.0 | 139.0 |
| IA | Des Moines County | 19057 | 41890 | 4748 | 11.3 | 2330.0 | 53.5 |
| IA | Franklin County | 19069 | 11152 | 1259 | 11.3 | 2330.0 | 53.5 |
| IL | Madison County | 17119 | 245370 | 27822 | 11.3 | 2330.0 | 61.5 |
| IL | Moultrie County | 17139 | 13356 | 1515 | 11.3 | 2330.0 | 61.5 |
| KS | Dickinson County | 20041 | 18469 | 2083 | 11.3 | 2330.0 | 71.5 |
| KS | Hamilton County | 20075 | 2326 | 263 | 11.3 | 2330.0 | 71.5 |
| MI | Ionia County | 26067 | 51695 | 5857 | 11.3 | 2330.0 | 62.0 |
| MN | Roseau County | 27135 | 14794 | 1667 | 11.3 | 2330.0 | 56.0 |
| ND | Ransom County | 38073 | 5615 | 633 | 11.3 | 2330.0 | 49.0 |
| NE | Hooker County | 31091 | 759 | 86 | 11.3 | 2330.0 | 63.5 |
| NE | Merrick County | 31121 | 7850 | 885 | 11.3 | 2330.0 | 63.5 |
| OH | Ashland County | 39005 | 45486 | 5160 | 11.3 | 2330.0 | 49.5 |
| OH | Richland County | 39139 | 122328 | 13764 | 11.3 | 2330.0 | 49.5 |
| PA | Cameron County | 42023 | 5833 | 657 | 11.3 | 2330.0 | 35.5 |
| PA | Wayne County | 42127 | 38786 | 4383 | 11.3 | 2330.0 | 35.5 |
| VA | Winchester city | 51840 | 20919 | 2364 | 11.3 | 2330.0 | 83.0 |
| VT | Bennington County | 50003 | 34468 | 3895 | 11.3 | 2330.0 | 5.0 |
| WI | Shawano County | 55115 | 36389 | 4111 | 11.3 | 2330.0 | 37.0 |
| FL | Orange County | 12095 | 654521 | 73630 | 11.2 | 2347.0 | 47.0 |
| IA | Cherokee County | 19035 | 13637 | 1528 | 11.2 | 2347.0 | 55.5 |
| IA | Guthrie County | 19077 | 10641 | 1195 | 11.2 | 2347.0 | 55.5 |
| IL | Morgan County | 17137 | 33746 | 3778 | 11.2 | 2347.0 | 63.0 |
| IN | Rush County | 18139 | 17589 | 1966 | 11.2 | 2347.0 | 35.0 |
| KS | Mitchell County | 20123 | 6850 | 769 | 11.2 | 2347.0 | 73.0 |
| MO | Ralls County | 29173 | 8415 | 946 | 11.2 | 2347.0 | 101.0 |
| NE | Grant County | 31075 | 768 | 86 | 11.2 | 2347.0 | 65.0 |
| NY | Schuyler County | 36097 | 18086 | 2026 | 11.2 | 2347.0 | 29.0 |
| PA | Luzerne County | 42079 | 318090 | 35742 | 11.2 | 2347.0 | 37.0 |
| TX | Clay County | 48077 | 9880 | 1108 | 11.2 | 2347.0 | 237.5 |
| TX | Reagan County | 48383 | 4445 | 500 | 11.2 | 2347.0 | 237.5 |


PERPU=PERSONS FOR WHOM POVERTY STATUS IS DETERMINED

PERPOV=PERSONS IN POVERTY

POVRATE=POVERTY RATE

CTYRANK=POVERTY RANK (1 IS THE POOREST) ACROSS ALL COUNTIES

STATRANK=POVERTY RANK (1 IS THE POOREST) WITHIN THE STATE



ALL COUNTIES
1990 CENSUS

| STATE | COUNTY | STCOU | PERPU | PERPOV | POVRATE | CTYRANK | STATRANK |
|-------|-------------------|-------|---------|--------|---------|---------|----------|
| WY | Washakie County | 56043 | 8152 | 914 | 11.2 | 2347.0 | 11.0 |
| CO | Moffat County | 8081 | 11181 | 1236 | 11.1 | 2363.0 | 44.0 |
| GA | Gordon County | 13129 | 34631 | 3852 | 11.1 | 2363.0 | 140.5 |
| GA | Whitfield County | 13313 | 71699 | 7968 | 11.1 | 2363.0 | 140.5 |
| IA | Madison County | 19121 | 12170 | 1354 | 11.1 | 2363.0 | 57.0 |
| IL | La Salle County | 17099 | 104473 | 11598 | 11.1 | 2363.0 | 64.0 |
| KS | Gove County | 20063 | 3193 | 356 | 11.1 | 2363.0 | 74.5 |
| KS | Marion County | 20115 | 12054 | 1339 | 11.1 | 2363.0 | 74.5 |
| MI | Midland County | 26111 | 74135 | 8218 | 11.1 | 2363.0 | 63.0 |
| NC | Moore County | 37125 | 57866 | 6400 | 11.1 | 2363.0 | 74.0 |
| NE | Clay County | 31035 | 6932 | 771 | 11.1 | 2363.0 | 66.0 |
| OH | Morrow County | 39117 | 27440 | 3039 | 11.1 | 2363.0 | 52.0 |
| OH | Stark County | 39151 | 359231 | 39733 | 11.1 | 2363.0 | 52.0 |
| OH | Tuscarawas County | 39157 | 82852 | 9215 | 11.1 | 2363.0 | 52.0 |
| OK | Cleveland County | 40027 | 165959 | 18436 | 11.1 | 2363.0 | 71.0 |
| OR | Crook County | 41013 | 13904 | 1537 | 11.1 | 2363.0 | 30.0 |
| PA | Wyoming County | 42131 | 27180 | 3030 | 11.1 | 2363.0 | 38.0 |
| VA | Franklin County | 51067 | 37927 | 4228 | 11.1 | 2363.0 | 84.0 |
| VT | Lamoille County | 50015 | 18890 | 2089 | 11.1 | 2363.0 | 6.0 |
| WA | Benton County | 53005 | 111634 | 12402 | 11.1 | 2363.0 | 29.0 |
| CO | Boulder County | 8013 | 216728 | 23738 | 11.0 | 2381.5 | 45.0 |
| FL | Hernando County | 12053 | 99909 | 10970 | 11.0 | 2381.5 | 48.5 |
| FL | Lake County | 12069 | 149700 | 16517 | 11.0 | 2381.5 | 48.5 |
| IA | Kossuth County | 19109 | 18197 | 1997 | 11.0 | 2381.5 | 58.0 |
| IL | Randolph County | 17157 | 30685 | 3376 | 11.0 | 2381.5 | 65.5 |
| IL | Whiteside County | 17195 | 58927 | 6459 | 11.0 | 2381.5 | 65.5 |
| IN | Floyd County | 18043 | 63308 | 6969 | 11.0 | 2381.5 | 36.0 |
| KY | Campbell County | 21037 | 82590 | 9087 | 11.0 | 2381.5 | 113.0 |
| MD | Worcester County | 24047 | 34401 | 3783 | 11.0 | 2381.5 | 9.0 |
| MN | Wilkin County | 27167 | 7346 | 805 | 11.0 | 2381.5 | 57.0 |
| NC | Cleveland County | 37045 | 82827 | 9106 | 11.0 | 2381.5 | 75.5 |
| NC | Stanly County | 37167 | 50654 | 5572 | 11.0 | 2381.5 | 75.5 |
| NV | Churchill County | 32001 | 17457 | 1920 | 11.0 | 2381.5 | 6.0 |
| PA | Snyder County | 42109 | 34402 | 3789 | 11.0 | 2381.5 | 39.0 |
| TX | Tarrant County | 48439 | 1149013 | 126553 | 11.0 | 2381.5 | 239.0 |
| VA | Shenandoah County | 51171 | 31082 | 3414 | 11.0 | 2381.5 | 85.0 |
| WI | Lafayette County | 55065 | 15911 | 1754 | 11.0 | 2381.5 | 38.0 |
| WV | Morgan County | 54065 | 11933 | 1317 | 11.0 | 2381.5 | 54.0 |
| AL | Madison County | 1089 | 232971 | 25289 | 10.9 | 2399.0 | 66.0 |
| ID | Adams County | 16003 | 3234 | 353 | 10.9 | 2399.0 | 38.0 |
| IN | Miami County | 18103 | 35971 | 3935 | 10.9 | 2399.0 | 37.0 |
| KS | Barber County | 20007 | 5785 | 628 | 10.9 | 2399.0 | 77.5 |
| KS | Ness County | 20135 | 3979 | 435 | 10.9 | 2399.0 | 77.5 |
| KS | Osage County | 20139 | 14915 | 1625 | 10.9 | 2399.0 | 77.5 |
| KS | Sedgwick County | 20173 | 397274 | 43458 | 10.9 | 2399.0 | 77.5 |
| KY | Franklin County | 21073 | 42306 | 4617 | 10.9 | 2399.0 | 114.0 |
| MI | St. Clair County | 26147 | 144101 | 15754 | 10.9 | 2399.0 | 64.0 |
| MN | Cook County | 27031 | 3804 | 414 | 10.9 | 2399.0 | 58.0 |


PERPU=PERSONS FOR WHOM POVERTY STATUS IS DETERMINED

PERPOV=PERSONS IN POVERTY

POVRATE=POVERTY RATE

CTYRANK=POVERTY RANK (1 IS THE POOREST) ACROSS ALL COUNTIES

STATRANK=POVERTY RANK (1 IS THE POOREST) WITHIN THE STATE



ALL COUNTIES
1990 CENSUS

| STATE | COUNTY | STCOU | PERPU | PERPOV | POVRATE | CTYRANK | STATRANK |
|-------|---------------------|-------|---------|--------|---------|---------|----------|
| MT | Fallon County | 30025 | 3076 | 336 | 10.9 | 2399.0 | 53.0 |
| NE | Saline County | 31151 | 11833 | 1288 | 10.9 | 2399.0 | 67.0 |
| NV | White Pine County | 32033 | 8508 | 924 | 10.9 | 2399.0 | 7.0 |
| NY | Queens County | 36081 | 1925639 | 210057 | 10.9 | 2399.0 | 30.0 |
| OK | Washington County | 40147 | 47313 | 5138 | 10.9 | 2399.0 | 72.0 |
| OR | Deschutes County | 41017 | 74085 | 8100 | 10.9 | 2399.0 | 31.0 |
| WI | Price County | 55099 | 15271 | 1663 | 10.9 | 2399.0 | 39.0 |
| FL | Monroe County | 12087 | 76129 | 8202 | 10.8 | 2419.0 | 50.0 |
| GA | Jones County | 13169 | 20445 | 2202 | 10.8 | 2419.0 | 142.0 |
| IA | Clinton County | 19045 | 50097 | 5411 | 10.8 | 2419.0 | 59.5 |
| IA | Hardin County | 19083 | 18154 | 1961 | 10.8 | 2419.0 | 59.5 |
| IL | Logan County | 17107 | 28104 | 3030 | 10.8 | 2419.0 | 67.0 |
| IN | Fayette County | 18041 | 25571 | 2758 | 10.8 | 2419.0 | 38.5 |
| IN | Pulaski County | 18131 | 12467 | 1350 | 10.8 | 2419.0 | 38.5 |
| KS | Reno County | 20155 | 59308 | 6411 | 10.8 | 2419.0 | 80.0 |
| MN | Meeker County | 27093 | 20402 | 2199 | 10.8 | 2419.0 | 59.0 |
| MO | Gasconade County | 29073 | 13693 | 1474 | 10.8 | 2419.0 | 102.0 |
| MS | DeSoto County | 28033 | 67553 | 7296 | 10.8 | 2419.0 | 81.0 |
| NC | Caldwell County | 37027 | 69608 | 7493 | 10.8 | 2419.0 | 77.0 |
| NE | Douglas County | 31055 | 406891 | 43964 | 10.8 | 2419.0 | 68.5 |
| NE | Dundy County | 31057 | 2520 | 273 | 10.8 | 2419.0 | 68.5 |
| OH | Seneca County | 39147 | 57655 | 6199 | 10.8 | 2419.0 | 54.0 |
| OK | Kingfisher County | 40073 | 12985 | 1399 | 10.8 | 2419.0 | 73.0 |
| SD | Grant County | 46051 | 8204 | 885 | 10.8 | 2419.0 | 61.0 |
| TN | Cheatham County | 47021 | 26827 | 2905 | 10.8 | 2419.0 | 89.5 |
| TN | Rutherford County | 47149 | 113316 | 12285 | 10.8 | 2419.0 | 89.5 |
| VA | Amelia County | 51007 | 8730 | 941 | 10.8 | 2419.0 | 87.0 |
| VA | Hampton city | 51650 | 127791 | 13831 | 10.8 | 2419.0 | 87.0 |
| VA | Rappahannock County | 51157 | 6584 | 712 | 10.8 | 2419.0 | 87.0 |
| WY | Lincoln County | 56023 | 12571 | 1354 | 10.8 | 2419.0 | 12.0 |
| CA | Santa Cruz County | 6087 | 222365 | 23770 | 10.7 | 2438.5 | 39.0 |
| DE | Sussex County | 10005 | 110736 | 11884 | 10.7 | 2438.5 | 2.0 |
| GA | Bartow County | 13015 | 55373 | 5900 | 10.7 | 2438.5 | 143.0 |
| IA | Butler County | 19023 | 15420 | 1649 | 10.7 | 2438.5 | 61.5 |
| IA | Chickasaw County | 19037 | 13102 | 1402 | 10.7 | 2438.5 | 61.5 |
| MA | Hampshire County | 25015 | 127424 | 13684 | 10.7 | 2438.5 | 3.0 |
| MO | Warren County | 29219 | 19354 | 2079 | 10.7 | 2438.5 | 103.0 |
| NE | Hall County | 31079 | 47651 | 5117 | 10.7 | 2438.5 | 70.0 |
| NV | Lander County | 32015 | 6230 | 668 | 10.7 | 2438.5 | 8.0 |
| NY | Niagara County | 36063 | 216718 | 23276 | 10.7 | 2438.5 | 31.0 |
| OK | Harper County | 40059 | 3978 | 426 | 10.7 | 2438.5 | 74.0 |
| PA | Lackawanna County | 42069 | 212576 | 22710 | 10.7 | 2438.5 | 41.0 |
| PA | Schuylkill County | 42107 | 149926 | 15968 | 10.7 | 2438.5 | 41.0 |
| PA | Westmoreland County | 42129 | 363781 | 38992 | 10.7 | 2438.5 | 41.0 |
| TX | Parker County | 48367 | 63549 | 6795 | 10.7 | 2438.5 | 240.0 |
| WI | Trempealeau County | 55121 | 24533 | 2619 | 10.7 | 2438.5 | 40.0 |
| CA | Alameda County | 6001 | 1242970 | 132011 | 10.6 | 2461.0 | 40.0 |
| CO | Gilpin County | 8047 | 3041 | 321 | 10.6 | 2461.0 | 46.0 |


PERPU=PERSONS FOR WHOM POVERTY STATUS IS DETERMINED

PERPOV=PERSONS IN POVERTY

POVRATE=POVERTY RATE

CTYRANK=POVERTY RANK (1 IS THE POOREST) ACROSS ALL COUNTIES

STATRANK=POVERTY RANK (1 IS THE POOREST) WITHIN THE STATE



ALL COUNTIES
1990 CENSUS

| STATE | COUNTY | STCOU | PERPU | PERPOV | POVRATE | CTYRANK | STATRANK |
|-------|--------------------------|-------|--------|--------|---------|---------|----------|
| GA | Hall County | 13139 | 93729 | 9957 | 10.6 | 2461.0 | 144.5 |
| GA | Houston County | 13153 | 87841 | 9272 | 10.6 | 2461.0 | 144.5 |
| IA | Carroll County | 19027 | 21014 | 2220 | 10.6 | 2461.0 | 63.5 |
| IA | Tama County | 19171 | 16947 | 1789 | 10.6 | 2461.0 | 63.5 |
| ID | Franklin County | 16041 | 9175 | 977 | 10.6 | 2461.0 | 39.0 |
| IN | Franklin County | 18047 | 19375 | 2059 | 10.6 | 2461.0 | 40.0 |
| KS | Cowley County | 20035 | 35008 | 3720 | 10.6 | 2461.0 | 82.0 |
| KS | Finney County | 20055 | 32462 | 3447 | 10.6 | 2461.0 | 82.0 |
| KS | Pawnee County | 20145 | 6885 | 733 | 10.6 | 2461.0 | 82.0 |
| MI | Shiawassee County | 26155 | 69020 | 7308 | 10.6 | 2461.0 | 65.0 |
| MN | Lake of the Woods County | 27077 | 4013 | 427 | 10.6 | 2461.0 | 60.0 |
| MS | Rankin County | 28121 | 84195 | 8905 | 10.6 | 2461.0 | 82.0 |
| MT | Stillwater County | 30095 | 6433 | 682 | 10.6 | 2461.0 | 54.0 |
| NC | Gaston County | 37071 | 172513 | 18277 | 10.6 | 2461.0 | 78.0 |
| NE | Colfax County | 31037 | 8926 | 947 | 10.6 | 2461.0 | 72.0 |
| NE | Dawson County | 31047 | 19595 | 2081 | 10.6 | 2461.0 | 72.0 |
| NE | Pierce County | 31139 | 7685 | 818 | 10.6 | 2461.0 | 72.0 |
| NJ | Salem County | 34033 | 63704 | 6736 | 10.6 | 2461.0 | 4.0 |
| OH | Butler County | 39017 | 279692 | 29787 | 10.6 | 2461.0 | 55.5 |
| OH | Wood County | 39173 | 104553 | 11054 | 10.6 | 2461.0 | 55.5 |
| OR | Harney County | 41025 | 6983 | 738 | 10.6 | 2461.0 | 32.0 |
| PA | Columbia County | 42037 | 59401 | 6306 | 10.6 | 2461.0 | 43.0 |
| TN | Robertson County | 47147 | 40960 | 4327 | 10.6 | 2461.0 | 91.0 |
| UT | Juab County | 49023 | 5699 | 604 | 10.6 | 2461.0 | 21.0 |
| WV | Jefferson County | 54037 | 34629 | 3669 | 10.6 | 2461.0 | 55.0 |
| WY | Hot Springs County | 56017 | 4632 | 493 | 10.6 | 2461.0 | 13.5 |
| WY | Laramie County | 56021 | 71501 | 7566 | 10.6 | 2461.0 | 13.5 |
| FL | Collier County | 12021 | 149934 | 15762 | 10.5 | 2486.5 | 51.0 |
| IA | Pottawattamie County | 19155 | 81270 | 8524 | 10.5 | 2486.5 | 65.0 |
| IL | Crawford County | 17033 | 19123 | 2015 | 10.5 | 2486.5 | 68.5 |
| IL | Henry County | 17073 | 50472 | 5289 | 10.5 | 2486.5 | 68.5 |
| IN | Jackson County | 18071 | 37228 | 3906 | 10.5 | 2486.5 | 41.5 |
| IN | Ripley County | 18137 | 24262 | 2559 | 10.5 | 2486.5 | 41.5 |
| NC | Forsyth County | 37067 | 257331 | 27102 | 10.5 | 2486.5 | 79.5 |
| NC | Henderson County | 37089 | 68129 | 7145 | 10.5 | 2486.5 | 79.5 |
| NE | Kearney County | 31099 | 6507 | 680 | 10.5 | 2486.5 | 74.5 |
| NE | Lancaster County | 31109 | 202974 | 21340 | 10.5 | 2486.5 | 74.5 |
| NV | Clark County | 32003 | 728830 | 76737 | 10.5 | 2486.5 | 9.5 |
| NV | Nye County | 32023 | 17460 | 1840 | 10.5 | 2486.5 | 9.5 |
| NY | Broome County | 36007 | 204488 | 21530 | 10.5 | 2486.5 | 32.0 |
| OH | Licking County | 39089 | 124678 | 13091 | 10.5 | 2486.5 | 57.5 |
| OH | Logan County | 39091 | 41566 | 4351 | 10.5 | 2486.5 | 57.5 |
| OK | Rogers County | 40131 | 54481 | 5745 | 10.5 | 2486.5 | 75.0 |
| SC | Greenville County | 45045 | 311492 | 32652 | 10.5 | 2486.5 | 44.0 |
| UT | Emery County | 49015 | 10257 | 1080 | 10.5 | 2486.5 | 22.0 |
| VA | Fluvanna County | 51065 | 12306 | 1287 | 10.5 | 2486.5 | 89.0 |
| WA | Garfield County | 53023 | 2198 | 231 | 10.5 | 2486.5 | 30.0 |
| WI | Chippewa County | 55017 | 50983 | 5341 | 10.5 | 2486.5 | 41.5 |


PERPU=PERSONS FOR WHOM POVERTY STATUS IS DETERMINED

PERPOV=PERSONS IN POVERTY

POVRATE=POVERTY RATE

CTYRANK=POVERTY RANK (1 IS THE POOREST) ACROSS ALL COUNTIES

STATRANK=POVERTY RANK (1 IS THE POOREST) WITHIN THE STATE



ALL COUNTIES
1990 CENSUS

| STATE | COUNTY | STCOU | PERPU | PERPOV | POVRATE | CTYRANK | STATRANK |
|-------|----------------------|-------|---------|--------|---------|---------|----------|
| WI | Dane County | 55025 | 351558 | 36889 | 10.5 | 2486.5 | 41.5 |
| CO | Adams County | 8001 | 261296 | 27267 | 10.4 | 2509.5 | 47.5 |
| CO | El Paso County | 8041 | 380785 | 39519 | 10.4 | 2509.5 | 47.5 |
| GA | Chattahoochee County | 13053 | 10490 | 1086 | 10.4 | 2509.5 | 146.0 |
| IA | Pocahontas County | 19151 | 9290 | 969 | 10.4 | 2509.5 | 66.5 |
| IA | Poweshiek County | 19157 | 17685 | 1839 | 10.4 | 2509.5 | 66.5 |
| IL | Bureau County | 17011 | 35107 | 3651 | 10.4 | 2509.5 | 70.0 |
| KY | Bullitt County | 21029 | 47332 | 4917 | 10.4 | 2509.5 | 115.0 |
| MI | Charlevoix County | 26029 | 21250 | 2209 | 10.4 | 2509.5 | 66.5 |
| MI | Lenawee County | 26091 | 87535 | 9105 | 10.4 | 2509.5 | 66.5 |
| MN | Sibley County | 27143 | 14152 | 1476 | 10.4 | 2509.5 | 61.0 |
| MO | Callaway County | 29027 | 30279 | 3161 | 10.4 | 2509.5 | 104.5 |
| MO | Ray County | 29177 | 21711 | 2262 | 10.4 | 2509.5 | 104.5 |
| MT | Sweet Grass County | 30097 | 3095 | 323 | 10.4 | 2509.5 | 55.0 |
| NY | Monroe County | 36055 | 692286 | 71734 | 10.4 | 2509.5 | 33.5 |
| NY | Seneca County | 36099 | 32457 | 3383 | 10.4 | 2509.5 | 33.5 |
| SD | Hughes County | 46065 | 14561 | 1517 | 10.4 | 2509.5 | 63.0 |
| SD | Lake County | 46079 | 10072 | 1050 | 10.4 | 2509.5 | 63.0 |
| SD | Meade County | 46093 | 20424 | 2115 | 10.4 | 2509.5 | 63.0 |
| TX | Brazoria County | 48039 | 182405 | 18909 | 10.4 | 2509.5 | 241.5 |
| TX | Hartley County | 48205 | 3533 | 366 | 10.4 | 2509.5 | 241.5 |
| WA | Wahkiakum County | 53069 | 3272 | 341 | 10.4 | 2509.5 | 31.0 |
| WI | Lincoln County | 55069 | 26273 | 2737 | 10.4 | 2509.5 | 43.5 |
| WI | Pierce County | 55093 | 30557 | 3183 | 10.4 | 2509.5 | 43.5 |
| WY | Sheridan County | 56033 | 22953 | 2376 | 10.4 | 2509.5 | 15.0 |
| FL | Okaloosa County | 12091 | 138235 | 14183 | 10.3 | 2530.0 | 52.5 |
| FL | St. Johns County | 12109 | 81626 | 8441 | 10.3 | 2530.0 | 52.5 |
| IA | Dubuque County | 19061 | 83050 | 8528 | 10.3 | 2530.0 | 68.5 |
| IA | Mitchell County | 19131 | 10589 | 1092 | 10.3 | 2530.0 | 68.5 |
| IL | De Witt County | 17039 | 16238 | 1675 | 10.3 | 2530.0 | 71.0 |
| IN | Cass County | 18017 | 37306 | 3860 | 10.3 | 2530.0 | 43.5 |
| IN | Fulton County | 18049 | 18611 | 1924 | 10.3 | 2530.0 | 43.5 |
| KS | Kearny County | 20093 | 3965 | 409 | 10.3 | 2530.0 | 84.5 |
| KS | Wichita County | 20203 | 2692 | 276 | 10.3 | 2530.0 | 84.5 |
| MN | Freeborn County | 27047 | 32380 | 3320 | 10.3 | 2530.0 | 62.0 |
| ND | Eddy County | 38027 | 2860 | 295 | 10.3 | 2530.0 | 50.0 |
| NJ | Camden County | 34007 | 493451 | 50632 | 10.3 | 2530.0 | 5.0 |
| NV | Eureka County | 32011 | 1527 | 157 | 10.3 | 2530.0 | 11.5 |
| NV | Humboldt County | 32013 | 12566 | 1294 | 10.3 | 2530.0 | 11.5 |
| NY | Onondaga County | 36067 | 452638 | 46462 | 10.3 | 2530.0 | 35.0 |
| PA | Union County | 42119 | 30847 | 3186 | 10.3 | 2530.0 | 44.0 |
| SC | York County | 45091 | 127623 | 13207 | 10.3 | 2530.0 | 45.0 |
| FL | Broward County | 12011 | 1239413 | 126311 | 10.2 | 2545.5 | 54.5 |
| FL | Manatee County | 12081 | 208333 | 21241 | 10.2 | 2545.5 | 54.5 |
| IA | Cedar County | 19031 | 17116 | 1751 | 10.2 | 2545.5 | 70.5 |
| IA | Mills County | 19129 | 12456 | 1270 | 10.2 | 2545.5 | 70.5 |
| IL | Clinton County | 17027 | 32190 | 3291 | 10.2 | 2545.5 | 72.0 |
| ME | Kennebec County | 23011 | 111944 | 11464 | 10.2 | 2545.5 | 11.0 |

PERPU=PERSONS FOR WHOM POVERTY STATUS IS DETERMINED

PERPOV=PERSONS IN POVERTY

POVRATE=POVERTY RATE

CTYRANK=POVERTY RANK (1 IS THE POOREST) ACROSS ALL COUNTIES

STATRANK=POVERTY RANK (1 IS THE POOREST) WITHIN THE STATE



ALL COUNTIES
1990 CENSUS

| STATE | COUNTY | STCOU | PERPU | PERPOV | POVRATE | CTYRANK | STATRANK |
|-------|---------------------|-------|--------|--------|---------|---------|----------|
| MN | Benton County | 27009 | 29620 | 3028 | 10.2 | 2545.5 | 63.0 |
| NE | Cheyenne County | 31033 | 9359 | 956 | 10.2 | 2545.5 | 76.0 |
| NY | Cayuga County | 36011 | 77592 | 7932 | 10.2 | 2545.5 | 36.0 |
| OH | Preble County | 39135 | 39614 | 4036 | 10.2 | 2545.5 | 59.0 |
| OR | Columbia County | 41009 | 37221 | 3813 | 10.2 | 2545.5 | 33.0 |
| VT | Franklin County | 50011 | 39324 | 4003 | 10.2 | 2545.5 | 7.0 |
| WI | Kenosha County | 55059 | 125494 | 12818 | 10.2 | 2545.5 | 45.5 |
| WI | Racine County | 55101 | 172392 | 17500 | 10.2 | 2545.5 | 45.5 |
| CA | Calaveras County | 6009 | 31507 | 3180 | 10.1 | 2563.0 | 41.0 |
| CO | Teller County | 8119 | 12355 | 1251 | 10.1 | 2563.0 | 49.0 |
| IA | Henry County | 19087 | 17715 | 1784 | 10.1 | 2563.0 | 73.0 |
| IA | Montgomery County | 19137 | 11730 | 1188 | 10.1 | 2563.0 | 73.0 |
| IA | Muscatine County | 19139 | 39277 | 3967 | 10.1 | 2563.0 | 73.0 |
| IL | Mercer County | 17131 | 17006 | 1723 | 10.1 | 2563.0 | 73.5 |
| IL | Winnebago County | 17201 | 248507 | 25142 | 10.1 | 2563.0 | 73.5 |
| IN | Clark County | 18019 | 86270 | 8683 | 10.1 | 2563.0 | 45.5 |
| IN | La Porte County | 18091 | 100574 | 10112 | 10.1 | 2563.0 | 45.5 |
| KS | Gray County | 20069 | 5307 | 536 | 10.1 | 2563.0 | 86.0 |
| MO | Christian County | 29043 | 32185 | 3264 | 10.1 | 2563.0 | 106.0 |
| NC | Burke County | 37023 | 73084 | 7399 | 10.1 | 2563.0 | 82.0 |
| NC | Currutuck County | 37053 | 13459 | 1353 | 10.1 | 2563.0 | 82.0 |
| NC | Guilford County | 37081 | 334894 | 33855 | 10.1 | 2563.0 | 82.0 |
| NE | Madison County | 31119 | 31648 | 3198 | 10.1 | 2563.0 | 77.0 |
| NH | Coos County | 33007 | 34209 | 3461 | 10.1 | 2563.0 | 1.0 |
| PA | Dauphin County | 42043 | 233483 | 23680 | 10.1 | 2563.0 | 45.0 |
| TX | Williamson County | 48491 | 136923 | 13811 | 10.1 | 2563.0 | 243.0 |
| UT | Weber County | 49057 | 156030 | 15751 | 10.1 | 2563.0 | 23.0 |
| VA | Campbell County | 51031 | 47177 | 4763 | 10.1 | 2563.0 | 90.0 |
| WA | Thurston County | 53067 | 158107 | 15907 | 10.1 | 2563.0 | 32.0 |
| CO | Jackson County | 8057 | 1599 | 160 | 10.0 | 2581.0 | 50.0 |
| IA | Clay County | 19041 | 17300 | 1722 | 10.0 | 2581.0 | 75.5 |
| IA | Marion County | 19125 | 27580 | 2762 | 10.0 | 2581.0 | 75.5 |
| IL | Shelby County | 17173 | 22010 | 2202 | 10.0 | 2581.0 | 75.0 |
| KS | Pottawatomie County | 20149 | 15814 | 1585 | 10.0 | 2581.0 | 87.5 |
| KS | Shawnee County | 20177 | 157104 | 15735 | 10.0 | 2581.0 | 87.5 |
| ME | Hancock County | 23009 | 45285 | 4546 | 10.0 | 2581.0 | 12.0 |
| MN | Mower County | 27099 | 36614 | 3671 | 10.0 | 2581.0 | 64.0 |
| ND | Burleigh County | 38015 | 58280 | 5851 | 10.0 | 2581.0 | 51.0 |
| NE | Keith County | 31101 | 8483 | 845 | 10.0 | 2581.0 | 78.0 |
| NJ | Passaic County | 34031 | 443430 | 44556 | 10.0 | 2581.0 | 6.0 |
| VA | Bland County | 51021 | 5935 | 593 | 10.0 | 2581.0 | 91.0 |
| WI | Green Lake County | 55047 | 18351 | 1830 | 10.0 | 2581.0 | 47.5 |
| WI | Iowa County | 55049 | 19890 | 1988 | 10.0 | 2581.0 | 47.5 |
| WY | Carbon County | 56007 | 15787 | 1579 | 10.0 | 2581.0 | 16.0 |
| CA | Mono County | 6051 | 9798 | 967 | 9.9 | 2596.5 | 42.0 |
| GA | DeKalb County | 13089 | 535006 | 52779 | 9.9 | 2596.5 | 147.0 |
| IA | Worth County | 19195 | 7835 | 777 | 9.9 | 2596.5 | 77.0 |
| ID | Bonneville County | 16019 | 71467 | 7056 | 9.9 | 2596.5 | 40.0 |


PERPU=PERSONS FOR WHOM POVERTY STATUS IS DETERMINED

PERPOV=PERSONS IN POVERTY

POVRATE=POVERTY RATE

CTYRANK=POVERTY RANK (1 IS THE POOREST) ACROSS ALL COUNTIES

STATRANK=POVERTY RANK (1 IS THE POOREST) WITHIN THE STATE



ALL COUNTIES
1990 CENSUS

| STATE | COUNTY | STCOU | PERPU | PERPOV | POVRATE | CTYRANK | STATRANK |
|-------|-------------------|-------|--------|--------|---------|---------|----------|
| IL | Sangamon County | 17167 | 175796 | 17383 | 9.9 | 2596.5 | 76.5 |
| IL | Stephenson County | 17177 | 47225 | 4679 | 9.9 | 2596.5 | 76.5 |
| IN | Blackford County | 18009 | 13903 | 1370 | 9.9 | 2596.5 | 48.0 |
| IN | Ohio County | 18115 | 5271 | 521 | 9.9 | 2596.5 | 48.0 |
| IN | Spencer County | 18147 | 19102 | 1883 | 9.9 | 2596.5 | 48.0 |
| KS | Hodgeman County | 20083 | 2135 | 211 | 9.9 | 2596.5 | 89.0 |
| KY | Kenton County | 21117 | 139944 | 13792 | 9.9 | 2596.5 | 116.0 |
| MI | Dickinson County | 26043 | 26455 | 2619 | 9.9 | 2596.5 | 68.0 |
| NE | Adams County | 31001 | 27963 | 2782 | 9.9 | 2596.5 | 79.0 |
| OR | Sherman County | 41055 | 1917 | 190 | 9.9 | 2596.5 | 34.0 |
| UT | Salt Lake County | 49035 | 716104 | 70625 | 9.9 | 2596.5 | 24.0 |
| WI | Rock County | 55105 | 135919 | 13425 | 9.9 | 2596.5 | 49.0 |
| CO | Routt County | 8107 | 13889 | 1362 | 9.8 | 2612.0 | 51.0 |
| IA | Osceola County | 19143 | 7137 | 699 | 9.8 | 2612.0 | 78.0 |
| IN | Fountain County | 18045 | 17573 | 1729 | 9.8 | 2612.0 | 50.5 |
| IN | Harrison County | 18061 | 29559 | 2906 | 9.8 | 2612.0 | 50.5 |
| KS | Pratt County | 20151 | 9415 | 927 | 9.8 | 2612.0 | 90.0 |
| NC | Alexander County | 37003 | 27154 | 2671 | 9.8 | 2612.0 | 85.0 |
| NC | Davidson County | 37057 | 124948 | 12290 | 9.8 | 2612.0 | 85.0 |
| NC | Stokes County | 37169 | 36807 | 3614 | 9.8 | 2612.0 | 85.0 |
| NH | Sullivan County | 33019 | 38037 | 3715 | 9.8 | 2612.0 | 2.0 |
| OH | Paulding County | 39125 | 20298 | 1987 | 9.8 | 2612.0 | 60.0 |
| PA | Juniata County | 42067 | 20196 | 1974 | 9.8 | 2612.0 | 46.0 |
| VA | Amherst County | 51009 | 26563 | 2594 | 9.8 | 2612.0 | 92.5 |
| VA | Craig County | 51045 | 4328 | 425 | 9.8 | 2612.0 | 92.5 |
| WI | Door County | 55029 | 25318 | 2487 | 9.8 | 2612.0 | 50.0 |
| WY | Weston County | 56045 | 6423 | 628 | 9.8 | 2612.0 | 17.0 |
| IA | Wright County | 19197 | 13931 | 1353 | 9.7 | 2628.0 | 79.0 |
| IL | Jersey County | 17083 | 19611 | 1911 | 9.7 | 2628.0 | 78.0 |
| IN | Jay County | 18075 | 21179 | 2063 | 9.7 | 2628.0 | 53.0 |
| IN | Lawrence County | 18093 | 42152 | 4098 | 9.7 | 2628.0 | 53.0 |
| IN | St. Joseph County | 18141 | 234575 | 22648 | 9.7 | 2628.0 | 53.0 |
| MO | Osage County | 29151 | 11852 | 1153 | 9.7 | 2628.0 | 107.0 |
| NC | Chatham County | 37037 | 38307 | 3702 | 9.7 | 2628.0 | 87.0 |
| NE | Cuming County | 31039 | 9891 | 961 | 9.7 | 2628.0 | 80.0 |
| NY | Albany County | 36001 | 279695 | 27031 | 9.7 | 2628.0 | 38.0 |
| NY | Greene County | 36039 | 42034 | 4081 | 9.7 | 2628.0 | 38.0 |
| NY | Orleans County | 36073 | 39501 | 3821 | 9.7 | 2628.0 | 38.0 |
| PA | Butler County | 42019 | 146483 | 14214 | 9.7 | 2628.0 | 47.0 |
| TX | Hood County | 48221 | 28598 | 2782 | 9.7 | 2628.0 | 244.0 |
| VA | Alleghany County | 51005 | 12944 | 1261 | 9.7 | 2628.0 | 94.5 |
| VA | Mathews County | 51115 | 8274 | 803 | 9.7 | 2628.0 | 94.5 |
| VT | Addison County | 50001 | 30660 | 2964 | 9.7 | 2628.0 | 8.0 |
| WI | Sauk County | 55111 | 46193 | 4477 | 9.7 | 2628.0 | 51.0 |
| AR | Benton County | 5007 | 95939 | 9236 | 9.6 | 2646.0 | 74.0 |
| CO | Ouray County | 8091 | 2295 | 220 | 9.6 | 2646.0 | 52.0 |
| IL | Douglas County | 17041 | 19140 | 1843 | 9.6 | 2646.0 | 79.5 |
| IL | Menard County | 17129 | 10964 | 1048 | 9.6 | 2646.0 | 79.5 |


PERPU=PERSONS FOR WHOM POVERTY STATUS IS DETERMINED

PERPOV=PERSONS IN POVERTY

POVRATE=POVERTY RATE

CTYRANK=POVERTY RANK (1 IS THE POOREST) ACROSS ALL COUNTIES

STATRANK=POVERTY RANK (1 IS THE POOREST) WITHIN THE STATE



ALL COUNTIES
1990 CENSUS

| STATE | COUNTY | STCOU | PERPU | PERPOV | POVRATE | CTYRANK | STATRANK |
|-------|---------------------------|-------|--------|--------|---------|---------|----------|
| IN | Gibson County | 18051 | 31364 | 3023 | 9.6 | 2646.0 | 55.0 |
| MA | Franklin County | 25011 | 68840 | 6623 | 9.6 | 2646.0 | 4.0 |
| ME | Lincoln County | 23015 | 30008 | 2883 | 9.6 | 2646.0 | 13.0 |
| NC | Lincoln County | 37109 | 49591 | 4766 | 9.6 | 2646.0 | 89.0 |
| NC | Mecklenburg County | 37119 | 500347 | 47910 | 9.6 | 2646.0 | 89.0 |
| NC | Polk County | 37149 | 14133 | 1361 | 9.6 | 2646.0 | 89.0 |
| NE | Saunders County | 31155 | 18010 | 1731 | 9.6 | 2646.0 | 81.0 |
| NH | Grafton County | 33009 | 68995 | 6637 | 9.6 | 2646.0 | 3.0 |
| NY | Columbia County | 36021 | 60902 | 5835 | 9.6 | 2646.0 | 40.5 |
| NY | Washington County | 36115 | 55523 | 5333 | 9.6 | 2646.0 | 40.5 |
| PA | Warren County | 42123 | 43659 | 4208 | 9.6 | 2646.0 | 48.0 |
| TX | Hemphill County | 48211 | 3660 | 352 | 9.6 | 2646.0 | 245.0 |
| VT | Rutland County | 50021 | 60048 | 5790 | 9.6 | 2646.0 | 9.0 |
| WI | Oneida County | 55085 | 30890 | 2971 | 9.6 | 2646.0 | 52.5 |
| WI | Walworth County | 55127 | 71553 | 6899 | 9.6 | 2646.0 | 52.5 |
| CA | San Benito County | 6069 | 36204 | 3453 | 9.5 | 2662.5 | 43.0 |
| CO | Clear Creek County | 8019 | 7551 | 718 | 9.5 | 2662.5 | 53.0 |
| FL | Pinellas County | 12103 | 831399 | 78994 | 9.5 | 2662.5 | 56.0 |
| IA | Washington County | 19183 | 18996 | 1797 | 9.5 | 2662.5 | 80.0 |
| IN | Union County | 18161 | 6836 | 648 | 9.5 | 2662.5 | 56.0 |
| MI | Allegan County | 26005 | 88882 | 8442 | 9.5 | 2662.5 | 69.5 |
| MI | Otsego County | 26137 | 17682 | 1674 | 9.5 | 2662.5 | 69.5 |
| MN | Lake County | 27075 | 10258 | 970 | 9.5 | 2662.5 | 65.0 |
| NV | Storey County | 32029 | 2521 | 240 | 9.5 | 2662.5 | 13.0 |
| OH | Greene County | 39057 | 130134 | 12351 | 9.5 | 2662.5 | 61.5 |
| OH | Huron County | 39077 | 55535 | 5278 | 9.5 | 2662.5 | 61.5 |
| PA | Elk County | 42047 | 34489 | 3274 | 9.5 | 2662.5 | 49.0 |
| VT | Windham County | 50025 | 40558 | 3835 | 9.5 | 2662.5 | 10.0 |
| WY | Park County | 56029 | 22425 | 2127 | 9.5 | 2662.5 | 18.0 |
| AK | Matanuska-Susitna Borough | 2170 | 38996 | 3661 | 9.4 | 2678.5 | 10.0 |
| CO | Park County | 8093 | 7151 | 669 | 9.4 | 2678.5 | 54.0 |
| FL | Osceola County | 12097 | 105557 | 9914 | 9.4 | 2678.5 | 57.0 |
| IA | Shelby County | 19165 | 12852 | 1205 | 9.4 | 2678.5 | 81.0 |
| IL | Marshall County | 17123 | 12563 | 1179 | 9.4 | 2678.5 | 81.0 |
| IN | Clinton County | 18023 | 30143 | 2835 | 9.4 | 2678.5 | 57.5 |
| IN | Montgomery County | 18107 | 33157 | 3116 | 9.4 | 2678.5 | 57.5 |
| MN | Waseca County | 27161 | 17537 | 1646 | 9.4 | 2678.5 | 66.0 |
| NC | Iredell County | 37097 | 91991 | 8647 | 9.4 | 2678.5 | 91.5 |
| NC | Rowan County | 37159 | 106829 | 10087 | 9.4 | 2678.5 | 91.5 |
| NJ | Atlantic County | 34001 | 218545 | 20469 | 9.4 | 2678.5 | 7.0 |
| NV | Elko County | 32007 | 32814 | 3089 | 9.4 | 2678.5 | 14.5 |
| NV | Washoe County | 32031 | 250157 | 23457 | 9.4 | 2678.5 | 14.5 |
| PA | Carbon County | 42025 | 56037 | 5253 | 9.4 | 2678.5 | 50.0 |
| VT | Orange County | 50017 | 25358 | 2391 | 9.4 | 2678.5 | 11.5 |
| VT | Windsor County | 50027 | 53182 | 4982 | 9.4 | 2678.5 | 11.5 |
| WA | Kitsap County | 53035 | 182489 | 17119 | 9.4 | 2678.5 | 33.5 |
| WA | Skamania County | 53059 | 8210 | 774 | 9.4 | 2678.5 | 33.5 |
| AR | Saline County | 5125 | 62932 | 5845 | 9.3 | 2696.5 | 75.0 |


PERPU=PERSONS FOR WHOM POVERTY STATUS IS DETERMINED

PERPOV=PERSONS IN POVERTY

POVRATE=POVERTY RATE

CTYRANK=POVERTY RANK (1 IS THE POOREST) ACROSS ALL COUNTIES

STATRANK=POVERTY RANK (1 IS THE POOREST) WITHIN THE STATE



ALL COUNTIES
1990 CENSUS

| STATE | COUNTY | STCOU | PERPU | PERPOV | POVRATE | CTYRANK | STATRANK |
|-------|--|-------|---------|--------|---------|---------|----------|
| CO | Garfield County | 8045 | 29179 | 2720 | 9.3 | 2696.5 | 55.5 |
| CO | Grand County | 8049 | 7907 | 735 | 9.3 | 2696.5 | 55.5 |
| FL | Flagler County | 12035 | 28536 | 2658 | 9.3 | 2696.5 | 58.5 |
| FL | Palm Beach County | 12099 | 848856 | 78909 | 9.3 | 2696.5 | 58.5 |
| ID | Clark County | 16033 | 762 | 71 | 9.3 | 2696.5 | 41.0 |
| IL | Ford County | 17053 | 13860 | 1284 | 9.3 | 2696.5 | 83.0 |
| IL | Livingston County | 17105 | 35431 | 3304 | 9.3 | 2696.5 | 83.0 |
| IL | Washington County | 17189 | 14620 | 1357 | 9.3 | 2696.5 | 83.0 |
| KY | Anderson County | 21005 | 14406 | 1339 | 9.3 | 2696.5 | 117.0 |
| MA | Essex County | 25009 | 656972 | 60771 | 9.3 | 2696.5 | 5.0 |
| MD | Washington County | 24043 | 113257 | 10574 | 9.3 | 2696.5 | 10.0 |
| NY | Orange County | 36071 | 294988 | 27471 | 9.3 | 2696.5 | 43.0 |
| NY | Rensselaer County | 36083 | 148315 | 13779 | 9.3 | 2696.5 | 43.0 |
| NY | Tioga County | 36107 | 51751 | 4823 | 9.3 | 2696.5 | 43.0 |
| VA | Henry County | 51089 | 56243 | 5241 | 9.3 | 2696.5 | 96.5 |
| VA | King William County | 51101 | 10818 | 1002 | 9.3 | 2696.5 | 96.5 |
| WA | Clark County | 53011 | 234570 | 21910 | 9.3 | 2696.5 | 35.0 |
| AK | Haines Borough | 2100 | 2041 | 187 | 9.2 | 2715.5 | 11.0 |
| AL | Shelby County | 1117 | 97438 | 8922 | 9.2 | 2715.5 | 67.0 |
| CA | Sierra County | 6091 | 3277 | 302 | 9.2 | 2715.5 | 44.0 |
| FL | Lee County | 12071 | 330415 | 30267 | 9.2 | 2715.5 | 60.0 |
| IA | Bremer County | 19017 | 21355 | 1962 | 9.2 | 2715.5 | 83.0 |
| IA | Dickinson County | 19059 | 14601 | 1338 | 9.2 | 2715.5 | 83.0 |
| IA | Polk County | 19153 | 319331 | 29364 | 9.2 | 2715.5 | 83.0 |
| IL | Iroquois County | 17075 | 30189 | 2777 | 9.2 | 2715.5 | 85.0 |
| IN | Wabash County | 18169 | 33017 | 3035 | 9.2 | 2715.5 | 59.5 |
| IN | Warren County | 18171 | 8075 | 740 | 9.2 | 2715.5 | 59.5 |
| KS | Greeley County | 20071 | 1735 | 160 | 9.2 | 2715.5 | 92.0 |
| KS | Ottawa County | 20143 | 5498 | 504 | 9.2 | 2715.5 | 92.0 |
| KS | Wabaunsee County | 20197 | 6477 | 594 | 9.2 | 2715.5 | 92.0 |
| MI | Kent County | 26081 | 489425 | 44789 | 9.2 | 2715.5 | 71.0 |
| MN | Hennepin County | 27053 | 1009606 | 93388 | 9.2 | 2715.5 | 67.0 |
| ND | Pembina County | 38067 | 9030 | 833 | 9.2 | 2715.5 | 52.0 |
| NE | Seward County | 31159 | 14234 | 1309 | 9.2 | 2715.5 | 82.0 |
| NY | Madison County | 36053 | 63826 | 5872 | 9.2 | 2715.5 | 45.5 |
| NY | Warren County | 36113 | 57968 | 5307 | 9.2 | 2715.5 | 45.5 |
| WI | Brown County | 55009 | 189369 | 17357 | 9.2 | 2715.5 | 54.0 |
| AK | Prince of Wales-Outer Ketchikan Census | 2201 | 6246 | 570 | 9.1 | 2730.0 | 12.0 |
| CA | Tuolumne County | 6109 | 43784 | 3988 | 9.1 | 2730.0 | 45.0 |
| FL | Brevard County | 12009 | 392287 | 35815 | 9.1 | 2730.0 | 61.0 |
| IL | Tazewell County | 17179 | 121970 | 11139 | 9.1 | 2730.0 | 86.0 |
| IN | Decatur County | 18031 | 23245 | 2107 | 9.1 | 2730.0 | 61.0 |
| KS | Scott County | 20171 | 5199 | 471 | 9.1 | 2730.0 | 94.0 |
| MA | Bristol County | 25005 | 495055 | 45167 | 9.1 | 2730.0 | 6.0 |
| MI | Barry County | 26015 | 49091 | 4455 | 9.1 | 2730.0 | 72.0 |
| TN | Sumner County | 47165 | 102448 | 9363 | 9.1 | 2730.0 | 92.0 |
| AK | Aleutians West Census Area | 2016 | 7393 | 662 | 9.0 | 2740.0 | 13.0 |
| IA | Plymouth County | 19149 | 22637 | 2045 | 9.0 | 2740.0 | 85.0 |


PERPU=PERSONS FOR WHOM POVERTY STATUS IS DETERMINED

PERPOV=PERSONS IN POVERTY

POVRATE=POVERTY RATE

CTYRANK=POVERTY RANK (1 IS THE POOREST) ACROSS ALL COUNTIES

STATRANK=POVERTY RANK (1 IS THE POOREST) WITHIN THE STATE



ALL COUNTIES
1990 CENSUS

| STATE | COUNTY | STCOU | PERPU | PERPOV | POVRATE | CTYRANK | STATRANK |
|-------|------------------------------------|-------|--------|--------|---------|---------|----------|
| IL | Effingham County | 17049 | 31229 | 2809 | 9.0 | 2740.0 | 87.0 |
| MI | Leelanau County | 26089 | 16422 | 1479 | 9.0 | 2740.0 | 73.0 |
| ND | Mercer County | 38057 | 9677 | 874 | 9.0 | 2740.0 | 53.0 |
| NH | Carroll County | 33003 | 34904 | 3137 | 9.0 | 2740.0 | 4.0 |
| OH | Darke County | 39037 | 52557 | 4723 | 9.0 | 2740.0 | 64.0 |
| OH | Erie County | 39043 | 75406 | 6776 | 9.0 | 2740.0 | 64.0 |
| OH | Sandusky County | 39143 | 60811 | 5471 | 9.0 | 2740.0 | 64.0 |
| TX | Carson County | 48065 | 6485 | 583 | 9.0 | 2740.0 | 246.0 |
| VA | Chesapeake city | 51550 | 148669 | 13329 | 9.0 | 2740.0 | 98.0 |
| AK | Skagway-Yakutat-Angoon Census Area | 2231 | 4374 | 390 | 8.9 | 2752.0 | 14.5 |
| AK | Valdez-Cordova Census Area | 2261 | 9700 | 865 | 8.9 | 2752.0 | 14.5 |
| IA | Cerro Gordo County | 19033 | 45391 | 4050 | 8.9 | 2752.0 | 86.5 |
| IA | Hancock County | 19081 | 12396 | 1099 | 8.9 | 2752.0 | 86.5 |
| IN | Newton County | 18111 | 13310 | 1179 | 8.9 | 2752.0 | 62.0 |
| KS | Coffey County | 20031 | 8236 | 736 | 8.9 | 2752.0 | 95.0 |
| MN | Nicollet County | 27103 | 25421 | 2257 | 8.9 | 2752.0 | 68.0 |
| NC | Alamance County | 37001 | 105153 | 9336 | 8.9 | 2752.0 | 93.0 |
| NE | Dodge County | 31053 | 33325 | 2974 | 8.9 | 2752.0 | 83.5 |
| NE | Fillmore County | 31059 | 6831 | 609 | 8.9 | 2752.0 | 83.5 |
| OK | Beaver County | 40007 | 5953 | 532 | 8.9 | 2752.0 | 76.0 |
| TX | Fort Bend County | 48157 | 220682 | 19660 | 8.9 | 2752.0 | 247.5 |
| TX | Randall County | 48381 | 87974 | 7819 | 8.9 | 2752.0 | 247.5 |
| GA | Paulding County | 13223 | 41201 | 3606 | 8.8 | 2765.5 | 148.0 |
| IA | Boone County | 19015 | 24029 | 2119 | 8.8 | 2765.5 | 88.5 |
| IA | Humboldt County | 19091 | 10590 | 933 | 8.8 | 2765.5 | 88.5 |
| ID | Ada County | 16001 | 201368 | 17779 | 8.8 | 2765.5 | 42.0 |
| IL | Lee County | 17103 | 32162 | 2838 | 8.8 | 2765.5 | 88.0 |
| MN | Houston County | 27055 | 18173 | 1604 | 8.8 | 2765.5 | 69.5 |
| MN | Le Sueur County | 27079 | 22910 | 2027 | 8.8 | 2765.5 | 69.5 |
| NE | Hamilton County | 31081 | 8628 | 756 | 8.8 | 2765.5 | 86.0 |
| NE | Phelps County | 31137 | 9443 | 829 | 8.8 | 2765.5 | 86.0 |
| NE | Platte County | 31141 | 29466 | 2583 | 8.8 | 2765.5 | 86.0 |
| OH | Champaign County | 39021 | 35404 | 3125 | 8.8 | 2765.5 | 67.0 |
| OH | Defiance County | 39039 | 38386 | 3362 | 8.8 | 2765.5 | 67.0 |
| OH | Fairfield County | 39045 | 100916 | 8858 | 8.8 | 2765.5 | 67.0 |
| WI | Winnebago County | 55139 | 133950 | 11793 | 8.8 | 2765.5 | 55.0 |
| AK | North Slope Borough | 2185 | 5843 | 506 | 8.7 | 2779.0 | 16.0 |
| FL | Indian River County | 12061 | 88566 | 7748 | 8.7 | 2779.0 | 62.0 |
| IA | Buena Vista County | 19021 | 18683 | 1633 | 8.7 | 2779.0 | 90.5 |
| IA | Marshall County | 19127 | 36774 | 3188 | 8.7 | 2779.0 | 90.5 |
| MA | Berkshire County | 25003 | 133405 | 11560 | 8.7 | 2779.0 | 7.0 |
| MN | Isanti County | 27059 | 25077 | 2190 | 8.7 | 2779.0 | 71.5 |
| MN | Rice County | 27131 | 43425 | 3791 | 8.7 | 2779.0 | 71.5 |
| NY | Hamilton County | 36041 | 5183 | 450 | 8.7 | 2779.0 | 47.0 |
| OH | Clermont County | 39025 | 148417 | 12903 | 8.7 | 2779.0 | 69.0 |
| TN | Wilson County | 47189 | 67147 | 5869 | 8.7 | 2779.0 | 93.0 |
| VA | Clarke County | 51043 | 11711 | 1021 | 8.7 | 2779.0 | 99.5 |
| VA | Culpeper County | 51047 | 27197 | 2355 | 8.7 | 2779.0 | 99.5 |


PERPU=PERSONS FOR WHOM POVERTY STATUS IS DETERMINED

PERPOV=PERSONS IN POVERTY

POVRATE=POVERTY RATE

CTYRANK=POVERTY RANK (1 IS THE POOREST) ACROSS ALL COUNTIES

STATRANK=POVERTY RANK (1 IS THE POOREST) WITHIN THE STATE



ALL COUNTIES
1990 CENSUS

| STATE | COUNTY | STCOU | PERPU | PERPOV | POVRATE | CTYRANK | STATRANK |
|-------|-----------------------|-------|---------|--------|---------|---------|----------|
| VT | Chittenden County | 50007 | 124418 | 10824 | 8.7 | 2779.0 | 13.0 |
| GA | Clayton County | 13063 | 180003 | 15395 | 8.6 | 2789.0 | 149.0 |
| IA | Linn County | 19113 | 164273 | 14186 | 8.6 | 2789.0 | 92.0 |
| KS | Jefferson County | 20087 | 15481 | 1332 | 8.6 | 2789.0 | 96.0 |
| MI | Monroe County | 26115 | 132283 | 11429 | 8.6 | 2789.0 | 74.0 |
| NY | Ulster County | 36111 | 157275 | 13450 | 8.6 | 2789.0 | 48.0 |
| UT | Morgan County | 49029 | 5526 | 474 | 8.6 | 2789.0 | 25.0 |
| WY | Uinta County | 56041 | 18303 | 1583 | 8.6 | 2789.0 | 19.0 |
| CA | Orange County | 6059 | 2369931 | 200860 | 8.5 | 2800.0 | 46.0 |
| IN | Bartholomew County | 18005 | 62784 | 5365 | 8.5 | 2800.0 | 63.5 |
| IN | Dearborn County | 18029 | 38254 | 3244 | 8.5 | 2800.0 | 63.5 |
| KS | Harvey County | 20079 | 29380 | 2486 | 8.5 | 2800.0 | 97.0 |
| MD | Talbot County | 24041 | 30044 | 2564 | 8.5 | 2800.0 | 11.0 |
| MI | Emmet County | 26047 | 24581 | 2093 | 8.5 | 2800.0 | 75.5 |
| MI | Grand Traverse County | 26055 | 62872 | 5375 | 8.5 | 2800.0 | 75.5 |
| NE | Gosper County | 31073 | 1868 | 159 | 8.5 | 2800.0 | 88.0 |
| NY | Livingston County | 36051 | 56739 | 4826 | 8.5 | 2800.0 | 49.5 |
| NY | Wyoming County | 36121 | 38629 | 3300 | 8.5 | 2800.0 | 49.5 |
| OH | Wyandot County | 39175 | 21743 | 1847 | 8.5 | 2800.0 | 70.0 |
| OK | Canadian County | 40017 | 71892 | 6080 | 8.5 | 2800.0 | 77.0 |
| PA | Montour County | 42093 | 16610 | 1418 | 8.5 | 2800.0 | 51.0 |
| WI | Waupaca County | 55135 | 44412 | 3770 | 8.5 | 2800.0 | 56.5 |
| WI | Wood County | 55141 | 72685 | 6197 | 8.5 | 2800.0 | 56.5 |
| CA | Amador County | 6005 | 25423 | 2139 | 8.4 | 2813.0 | 47.0 |
| MN | Wabasha County | 27157 | 19430 | 1635 | 8.4 | 2813.0 | 73.0 |
| NC | Davie County | 37059 | 27507 | 2300 | 8.4 | 2813.0 | 95.0 |
| NC | Union County | 37179 | 82518 | 6958 | 8.4 | 2813.0 | 95.0 |
| NC | Wake County | 37183 | 408178 | 34249 | 8.4 | 2813.0 | 95.0 |
| OH | Madison County | 39097 | 32904 | 2773 | 8.4 | 2813.0 | 71.5 |
| OH | Miami County | 39109 | 92127 | 7694 | 8.4 | 2813.0 | 71.5 |
| SC | Lexington County | 45063 | 165971 | 13981 | 8.4 | 2813.0 | 46.0 |
| VA | Gloucester County | 51073 | 29728 | 2510 | 8.4 | 2813.0 | 101.0 |
| WY | Campbell County | 56005 | 28977 | 2439 | 8.4 | 2813.0 | 20.5 |
| WY | Sublette County | 56035 | 4747 | 398 | 8.4 | 2813.0 | 20.5 |
| FL | Martin County | 12085 | 98062 | 8154 | 8.3 | 2826.5 | 63.0 |
| IA | Grundy County | 19075 | 11821 | 980 | 8.3 | 2826.5 | 93.0 |
| IL | Jo Daviess County | 17085 | 21610 | 1791 | 8.3 | 2826.5 | 89.0 |
| IN | Putnam County | 18133 | 26072 | 2157 | 8.3 | 2826.5 | 65.0 |
| MA | Worcester County | 25027 | 683346 | 56617 | 8.3 | 2826.5 | 8.0 |
| MN | Brown County | 27015 | 26193 | 2177 | 8.3 | 2826.5 | 74.0 |
| MO | Franklin County | 29071 | 79577 | 6568 | 8.3 | 2826.5 | 108.0 |
| NC | Dare County | 37055 | 22536 | 1861 | 8.3 | 2826.5 | 97.5 |
| NC | Randolph County | 37151 | 105220 | 8777 | 8.3 | 2826.5 | 97.5 |
| NE | Polk County | 31143 | 5511 | 456 | 8.3 | 2826.5 | 89.0 |
| NJ | Cape May County | 34009 | 92271 | 7665 | 8.3 | 2826.5 | 8.0 |
| NY | Schenectady County | 36093 | 145725 | 12134 | 8.3 | 2826.5 | 51.5 |
| NY | Wayne County | 36117 | 87714 | 7273 | 8.3 | 2826.5 | 51.5 |
| PA | Franklin County | 42055 | 118277 | 9805 | 8.3 | 2826.5 | 52.0 |


PERPU=PERSONS FOR WHOM POVERTY STATUS IS DETERMINED

PERPOV=PERSONS IN POVERTY

POVRATE=POVERTY RATE

CTYRANK=POVERTY RANK (1 IS THE POOREST) ACROSS ALL COUNTIES

STATRANK=POVERTY RANK (1 IS THE POOREST) WITHIN THE STATE



ALL COUNTIES
1990 CENSUS

| STATE | COUNTY | STCOU | PERPU | PERPOV | POVRATE | CTYRANK | STATRANK |
|-------|-------------------------|-------|---------|--------|---------|---------|----------|
| VT | Washington County | 50023 | 52450 | 4349 | 8.3 | 2826.5 | 14.0 |
| WI | Manitowoc County | 55071 | 79142 | 6597 | 8.3 | 2826.5 | 58.0 |
| IA | Hamilton County | 19079 | 15780 | 1296 | 8.2 | 2838.5 | 94.5 |
| IA | Iowa County | 19095 | 14367 | 1176 | 8.2 | 2838.5 | 94.5 |
| MI | Lapeer County | 26087 | 73344 | 6009 | 8.2 | 2838.5 | 77.0 |
| MO | Cass County | 29037 | 62845 | 5164 | 8.2 | 2838.5 | 109.0 |
| NH | Strafford County | 33017 | 97476 | 7980 | 8.2 | 2838.5 | 5.0 |
| TX | Denton County | 48121 | 265521 | 21861 | 8.2 | 2838.5 | 249.0 |
| WI | Kewaunee County | 55061 | 18662 | 1534 | 8.2 | 2838.5 | 59.0 |
| WY | Teton County | 56039 | 11097 | 905 | 8.2 | 2838.5 | 22.0 |
| IA | Sioux County | 19167 | 27756 | 2240 | 8.1 | 2845.0 | 96.0 |
| KS | Butler County | 20015 | 49572 | 4016 | 8.1 | 2845.0 | 98.5 |
| KS | Miami County | 20121 | 22482 | 1823 | 8.1 | 2845.0 | 98.5 |
| MN | Goodhue County | 27049 | 39547 | 3216 | 8.1 | 2845.0 | 75.0 |
| NC | Cabarrus County | 37025 | 97131 | 7893 | 8.1 | 2845.0 | 99.0 |
| CT | Windham County | 9015 | 99416 | 7983 | 8.0 | 2853.5 | 1.0 |
| IN | Benton County | 18007 | 9300 | 748 | 8.0 | 2853.5 | 67.0 |
| IN | Jasper County | 18073 | 23850 | 1901 | 8.0 | 2853.5 | 67.0 |
| IN | Noble County | 18113 | 37198 | 2994 | 8.0 | 2853.5 | 67.0 |
| ME | Cumberland County | 23005 | 235410 | 18772 | 8.0 | 2853.5 | 14.0 |
| MO | Cole County | 29051 | 58064 | 4618 | 8.0 | 2853.5 | 110.0 |
| NV | Carson City | 32510 | 37960 | 3040 | 8.0 | 2853.5 | 16.0 |
| PA | Berks County | 42011 | 326515 | 26220 | 8.0 | 2853.5 | 53.5 |
| PA | Lancaster County | 42071 | 409034 | 32637 | 8.0 | 2853.5 | 53.5 |
| SD | Minnehaha County | 46099 | 119412 | 9611 | 8.0 | 2853.5 | 65.0 |
| WA | King County | 53033 | 1477062 | 117589 | 8.0 | 2853.5 | 36.0 |
| WY | Sweetwater County | 56037 | 38424 | 3080 | 8.0 | 2853.5 | 23.0 |
| CT | Hartford County | 9003 | 829007 | 65521 | 7.9 | 2864.0 | 2.5 |
| CT | New Haven County | 9009 | 779941 | 61288 | 7.9 | 2864.0 | 2.5 |
| GA | Oconee County | 13219 | 17440 | 1377 | 7.9 | 2864.0 | 150.0 |
| HI | Maui County | 15009 | 99234 | 7851 | 7.9 | 2864.0 | 3.0 |
| IN | Allen County | 18003 | 296184 | 23409 | 7.9 | 2864.0 | 69.0 |
| KY | Woodford County | 21239 | 19588 | 1538 | 7.9 | 2864.0 | 118.0 |
| MN | Sherburne County | 27141 | 40739 | 3213 | 7.9 | 2864.0 | 76.0 |
| UT | Wasatch County | 49051 | 9960 | 790 | 7.9 | 2864.0 | 26.0 |
| WI | Marathon County | 55073 | 114112 | 9036 | 7.9 | 2864.0 | 60.0 |
| CO | Summit County | 8117 | 12823 | 1004 | 7.8 | 2871.5 | 57.0 |
| KS | Leavenworth County | 20103 | 55073 | 4302 | 7.8 | 2871.5 | 100.5 |
| KS | Sumner County | 20191 | 25292 | 1984 | 7.8 | 2871.5 | 100.5 |
| MN | Chisago County | 27025 | 29878 | 2336 | 7.8 | 2871.5 | 77.0 |
| NY | Richmond County | 36085 | 371933 | 29020 | 7.8 | 2871.5 | 53.0 |
| WI | Green County | 55045 | 29821 | 2337 | 7.8 | 2871.5 | 61.0 |
| AK | Kenai Peninsula Borough | 2122 | 39725 | 3076 | 7.7 | 2879.0 | 17.0 |
| CA | El Dorado County | 6017 | 124285 | 9547 | 7.7 | 2879.0 | 48.5 |
| CA | Nevada County | 6057 | 77431 | 5974 | 7.7 | 2879.0 | 48.5 |
| ID | Blaine County | 16013 | 13455 | 1034 | 7.7 | 2879.0 | 43.0 |
| IN | White County | 18181 | 22974 | 1770 | 7.7 | 2879.0 | 70.0 |
| NE | Cass County | 31025 | 20954 | 1622 | 7.7 | 2879.0 | 90.0 |

PERPU=PERSONS FOR WHOM POVERTY STATUS IS DETERMINED

PERPOV=PERSONS IN POVERTY

POVRATE=POVERTY RATE

CTYRANK=POVERTY RANK (1 IS THE POOREST) ACROSS ALL COUNTIES

STATRANK=POVERTY RANK (1 IS THE POOREST) WITHIN THE STATE



ALL COUNTIES
1990 CENSUS

| STATE | COUNTY | STCOU | PERPU | PERPOV | POVRATE | CTYRANK | STATRANK |
|-------|------------------------------|-------|---------|--------|---------|---------|----------|
| OH | Shelby County | 39149 | 44127 | 3418 | 7.7 | 2879.0 | 73.0 |
| VA | Goochland County | 51075 | 13118 | 1013 | 7.7 | 2879.0 | 102.5 |
| VA | Warren County | 51187 | 25609 | 1965 | 7.7 | 2879.0 | 102.5 |
| AK | Fairbanks North Star Borough | 2090 | 73506 | 5574 | 7.6 | 2888.0 | 18.0 |
| CA | Sonoma County | 6097 | 380738 | 29041 | 7.6 | 2888.0 | 50.0 |
| IA | Dallas County | 19049 | 29241 | 2222 | 7.6 | 2888.0 | 97.0 |
| IN | Posey County | 18129 | 25679 | 1958 | 7.6 | 2888.0 | 71.0 |
| KS | Haskell County | 20081 | 3853 | 292 | 7.6 | 2888.0 | 102.0 |
| MN | Dodge County | 27039 | 15518 | 1178 | 7.6 | 2888.0 | 78.0 |
| OH | Williams County | 39171 | 36499 | 2757 | 7.6 | 2888.0 | 74.0 |
| VA | Albemarle County | 51003 | 61837 | 4676 | 7.6 | 2888.0 | 104.0 |
| WI | Fond du Lac County | 55039 | 87203 | 6666 | 7.6 | 2888.0 | 62.0 |
| CA | Santa Clara County | 6085 | 1462674 | 109806 | 7.5 | 2900.5 | 51.5 |
| CA | Solano County | 6095 | 325662 | 24434 | 7.5 | 2900.5 | 51.5 |
| CO | Eagle County | 8037 | 21783 | 1643 | 7.5 | 2900.5 | 58.0 |
| DE | New Castle County | 10003 | 427990 | 32268 | 7.5 | 2900.5 | 3.0 |
| FL | Charlotte County | 12015 | 108043 | 8154 | 7.5 | 2900.5 | 64.0 |
| HI | Honolulu County | 15003 | 803204 | 60093 | 7.5 | 2900.5 | 4.0 |
| IL | Putnam County | 17155 | 5722 | 432 | 7.5 | 2900.5 | 90.0 |
| IN | Carroll County | 18015 | 18498 | 1386 | 7.5 | 2900.5 | 72.5 |
| IN | Marshall County | 18099 | 41497 | 3131 | 7.5 | 2900.5 | 72.5 |
| MA | Barnstable County | 25001 | 182856 | 13796 | 7.5 | 2900.5 | 9.0 |
| MD | Cecil County | 24015 | 69421 | 5206 | 7.5 | 2900.5 | 12.0 |
| MN | McLeod County | 27085 | 31525 | 2375 | 7.5 | 2900.5 | 79.0 |
| MO | Jefferson County | 29099 | 169304 | 12686 | 7.5 | 2900.5 | 111.0 |
| PA | Perry County | 42099 | 40654 | 3052 | 7.5 | 2900.5 | 55.0 |
| RI | Newport County | 44005 | 82839 | 6199 | 7.5 | 2900.5 | 2.0 |
| WI | Columbia County | 55021 | 43744 | 3278 | 7.5 | 2900.5 | 63.0 |
| KY | Boone County | 21015 | 57054 | 4221 | 7.4 | 2911.5 | 119.0 |
| MT | Jefferson County | 30043 | 7658 | 568 | 7.4 | 2911.5 | 56.0 |
| NJ | Mercer County | 34021 | 309870 | 23084 | 7.4 | 2911.5 | 9.0 |
| NY | Ontario County | 36069 | 91894 | 6784 | 7.4 | 2911.5 | 54.0 |
| OH | Union County | 39159 | 30117 | 2238 | 7.4 | 2911.5 | 75.0 |
| WA | San Juan County | 53055 | 9875 | 728 | 7.4 | 2911.5 | 37.0 |
| CA | Contra Costa County | 6013 | 792109 | 57867 | 7.3 | 2920.0 | 53.5 |
| CA | Ventura County | 6111 | 655482 | 47742 | 7.3 | 2920.0 | 53.5 |
| MD | St. Mary's County | 24037 | 73418 | 5393 | 7.3 | 2920.0 | 13.0 |
| NY | Genesee County | 36037 | 58700 | 4300 | 7.3 | 2920.0 | 55.0 |
| OH | Hancock County | 39063 | 64198 | 4672 | 7.3 | 2920.0 | 76.0 |
| PA | Lehigh County | 42077 | 283297 | 20579 | 7.3 | 2920.0 | 57.0 |
| PA | Monroe County | 42089 | 92238 | 6708 | 7.3 | 2920.0 | 57.0 |
| PA | Northampton County | 42095 | 237782 | 17381 | 7.3 | 2920.0 | 57.0 |
| TX | King County | 48269 | 354 | 26 | 7.3 | 2920.0 | 250.0 |
| VA | Orange County | 51137 | 21120 | 1548 | 7.3 | 2920.0 | 105.0 |
| WA | Island County | 53029 | 56777 | 4156 | 7.3 | 2920.0 | 38.0 |
| FL | Seminole County | 12117 | 284180 | 20513 | 7.2 | 2932.0 | 65.0 |
| HI | Kauai County | 15007 | 50460 | 3640 | 7.2 | 2932.0 | 5.0 |
| IL | Boone County | 17007 | 30337 | 2187 | 7.2 | 2932.0 | 92.0 |


PERPU=PERSONS FOR WHOM POVERTY STATUS IS DETERMINED

PERPOV=PERSONS IN POVERTY

POVRATE=POVERTY RATE

CTYRANK=POVERTY RANK (1 IS THE POOREST) ACROSS ALL COUNTIES

STATRANK=POVERTY RANK (1 IS THE POOREST) WITHIN THE STATE



ALL COUNTIES
1990 CENSUS

| STATE | COUNTY | STCOU | PERPU | PERPOV | POVRATE | CTYRANK | STATRANK |
|-------|---------------------|-------|--------|--------|---------|---------|----------|
| IL | Ogle County | 17141 | 45229 | 3277 | 7.2 | 2932.0 | 92.0 |
| IL | Woodford County | 17203 | 31693 | 2278 | 7.2 | 2932.0 | 92.0 |
| IN | Shelby County | 18145 | 39745 | 2874 | 7.2 | 2932.0 | 74.0 |
| ME | Sagadahoc County | 23023 | 32909 | 2385 | 7.2 | 2932.0 | 15.0 |
| NJ | Union County | 34039 | 487566 | 35220 | 7.2 | 2932.0 | 10.0 |
| PA | Lebanon County | 42075 | 110144 | 7971 | 7.2 | 2932.0 | 59.0 |
| UT | Box Elder County | 49003 | 36333 | 2629 | 7.2 | 2932.0 | 27.5 |
| UT | Summit County | 49043 | 15326 | 1107 | 7.2 | 2932.0 | 27.5 |
| VA | Augusta County | 51015 | 52910 | 3799 | 7.2 | 2932.0 | 106.0 |
| WI | Jefferson County | 55055 | 64692 | 4655 | 7.2 | 2932.0 | 64.0 |
| AK | Anchorage Borough | 2020 | 220789 | 15614 | 7.1 | 2944.5 | 19.0 |
| CA | Placer County | 6061 | 170300 | 12117 | 7.1 | 2944.5 | 55.0 |
| FL | Clay County | 12019 | 104464 | 7406 | 7.1 | 2944.5 | 66.0 |
| ID | Caribou County | 16029 | 6935 | 492 | 7.1 | 2944.5 | 44.0 |
| KS | McPherson County | 20113 | 25601 | 1806 | 7.1 | 2944.5 | 103.0 |
| NC | Catawba County | 37035 | 116119 | 8257 | 7.1 | 2944.5 | 100.0 |
| OH | Van Wert County | 39161 | 30007 | 2128 | 7.1 | 2944.5 | 77.0 |
| PA | Pike County | 42103 | 27712 | 1964 | 7.1 | 2944.5 | 60.0 |
| UT | Davis County | 49011 | 186147 | 13291 | 7.1 | 2944.5 | 29.0 |
| VA | Alexandria city | 51510 | 109082 | 7732 | 7.1 | 2944.5 | 108.0 |
| VA | Arlington County | 51013 | 166642 | 11895 | 7.1 | 2944.5 | 108.0 |
| VA | Frederick County | 51069 | 45267 | 3197 | 7.1 | 2944.5 | 108.0 |
| IA | Jasper County | 19099 | 33980 | 2367 | 7.0 | 2953.5 | 98.0 |
| IN | Elkhart County | 18039 | 152953 | 10771 | 7.0 | 2953.5 | 75.0 |
| NH | Cheshire County | 33005 | 66271 | 4672 | 7.0 | 2953.5 | 6.0 |
| OH | Henry County | 39069 | 28491 | 1984 | 7.0 | 2953.5 | 78.0 |
| PA | Delaware County | 42045 | 529345 | 37171 | 7.0 | 2953.5 | 61.0 |
| VA | Bedford County | 51019 | 45305 | 3162 | 7.0 | 2953.5 | 110.0 |
| CA | Napa County | 6055 | 105186 | 7229 | 6.9 | 2960.5 | 56.0 |
| CO | Elbert County | 8039 | 9546 | 654 | 6.9 | 2960.5 | 59.0 |
| FL | Sarasota County | 12115 | 273204 | 18935 | 6.9 | 2960.5 | 67.0 |
| IN | Brown County | 18013 | 13948 | 958 | 6.9 | 2960.5 | 76.5 |
| IN | Johnson County | 18081 | 85547 | 5905 | 6.9 | 2960.5 | 76.5 |
| MN | Olmsted County | 27109 | 104072 | 7155 | 6.9 | 2960.5 | 80.0 |
| OR | Clackamas County | 41005 | 276026 | 19103 | 6.9 | 2960.5 | 35.0 |
| VA | Rockingham County | 51165 | 55756 | 3853 | 6.9 | 2960.5 | 111.0 |
| GA | Forsyth County | 13117 | 43613 | 2954 | 6.8 | 2969.0 | 151.0 |
| IL | Kane County | 17089 | 310740 | 21275 | 6.8 | 2969.0 | 94.0 |
| ME | York County | 23031 | 162108 | 11079 | 6.8 | 2969.0 | 16.0 |
| MI | Eaton County | 26045 | 91580 | 6240 | 6.8 | 2969.0 | 78.0 |
| MN | Wright County | 27171 | 67854 | 4615 | 6.8 | 2969.0 | 81.0 |
| NV | Douglas County | 32005 | 27299 | 1848 | 6.8 | 2969.0 | 17.0 |
| NY | Westchester County | 36119 | 849459 | 58164 | 6.8 | 2969.0 | 56.0 |
| PA | Adams County | 42001 | 75227 | 5081 | 6.8 | 2969.0 | 62.0 |
| RI | Washington County | 44009 | 103728 | 7044 | 6.8 | 2969.0 | 3.0 |
| IN | Morgan County | 18109 | 55262 | 3690 | 6.7 | 2976.5 | 78.0 |
| MA | Dukes County | 25007 | 11440 | 769 | 6.7 | 2976.5 | 10.0 |
| MD | Queen Anne's County | 24035 | 33507 | 2235 | 6.7 | 2976.5 | 14.0 |

PERPU=PERSONS FOR WHOM POVERTY STATUS IS DETERMINED

PERPOV=PERSONS IN POVERTY

POVRATE=POVERTY RATE

CTYRANK=POVERTY RANK (1 IS THE POOREST) ACROSS ALL COUNTIES

STATRANK=POVERTY RANK (1 IS THE POOREST) WITHIN THE STATE



ALL COUNTIES
1990 CENSUS

| STATE | COUNTY | STCOU | PERPU | PERPOV | POVRATE | CTYRANK | STATRANK |
|-------|-------------------|-------|---------|--------|---------|---------|----------|
| MN | Steele County | 27147 | 30085 | 2023 | 6.7 | 2976.5 | 82.0 |
| OH | Mercer County | 39107 | 38961 | 2612 | 6.7 | 2976.5 | 79.0 |
| VA | James City County | 51095 | 33711 | 2260 | 6.7 | 2976.5 | 112.0 |
| GA | Columbia County | 13073 | 64817 | 4255 | 6.6 | 2985.5 | 152.5 |
| GA | Douglas County | 13097 | 70190 | 4629 | 6.6 | 2985.5 | 152.5 |
| IL | Grundy County | 17063 | 31979 | 2116 | 6.6 | 2985.5 | 95.0 |
| IN | Huntington County | 18069 | 34397 | 2258 | 6.6 | 2985.5 | 80.0 |
| IN | Kosciusko County | 18085 | 64110 | 4258 | 6.6 | 2985.5 | 80.0 |
| IN | Warrick County | 18173 | 44151 | 2906 | 6.6 | 2985.5 | 80.0 |
| MA | Plymouth County | 25023 | 424164 | 27853 | 6.6 | 2985.5 | 11.0 |
| NE | York County | 31185 | 13793 | 912 | 6.6 | 2985.5 | 91.0 |
| OH | Ottawa County | 39123 | 39392 | 2605 | 6.6 | 2985.5 | 80.0 |
| OR | Washington County | 41067 | 308186 | 20198 | 6.6 | 2985.5 | 36.0 |
| WA | Snohomish County | 53061 | 458759 | 30173 | 6.6 | 2985.5 | 39.0 |
| WI | Dodge County | 55027 | 72840 | 4840 | 6.6 | 2985.5 | 65.0 |
| IN | De Kalb County | 18033 | 34833 | 2249 | 6.5 | 2994.0 | 82.0 |
| NH | Belnap County | 33001 | 48472 | 3149 | 6.5 | 2994.0 | 7.0 |
| TN | Moore County | 47127 | 4700 | 306 | 6.5 | 2994.0 | 94.0 |
| TX | Rockwall County | 48397 | 25316 | 1656 | 6.5 | 2994.0 | 251.0 |
| WI | Sheboygan County | 55117 | 101088 | 6557 | 6.5 | 2994.0 | 66.0 |
| CT | New London County | 9011 | 240881 | 15342 | 6.4 | 2999.0 | 4.0 |
| IN | Tipton County | 18159 | 15933 | 1026 | 6.4 | 2999.0 | 83.0 |
| NY | Rockland County | 36087 | 259101 | 16532 | 6.4 | 2999.0 | 57.0 |
| OH | Warren County | 39165 | 109393 | 6949 | 6.4 | 2999.0 | 81.0 |
| WI | St. Croix County | 55109 | 49388 | 3162 | 6.4 | 2999.0 | 67.0 |
| CA | San Mateo County | 6081 | 639086 | 40405 | 6.3 | 3005.0 | 57.0 |
| CO | Pitkin County | 8097 | 12591 | 794 | 6.3 | 3005.0 | 60.0 |
| IA | Warren County | 19181 | 34611 | 2174 | 6.3 | 3005.0 | 99.0 |
| IN | Boone County | 18011 | 37402 | 2355 | 6.3 | 3005.0 | 84.0 |
| KY | Oldham County | 21185 | 31209 | 1970 | 6.3 | 3005.0 | 120.0 |
| OH | Auglaize County | 39011 | 43911 | 2753 | 6.3 | 3005.0 | 82.0 |
| PA | York County | 42133 | 333915 | 21203 | 6.3 | 3005.0 | 63.0 |
| GA | Rockdale County | 13247 | 53474 | 3289 | 6.2 | 3012.5 | 154.0 |
| MA | Middlesex County | 25017 | 1347591 | 82939 | 6.2 | 3012.5 | 12.0 |
| NJ | Gloucester County | 34015 | 225814 | 13936 | 6.2 | 3012.5 | 11.0 |
| OH | Fulton County | 39051 | 37995 | 2367 | 6.2 | 3012.5 | 83.0 |
| SD | Lincoln County | 46083 | 15106 | 931 | 6.2 | 3012.5 | 66.0 |
| TX | Roberts County | 48393 | 1025 | 64 | 6.2 | 3012.5 | 252.0 |
| VA | Botetourt County | 51023 | 24348 | 1511 | 6.2 | 3012.5 | 113.0 |
| WI | Outagamie County | 55087 | 137496 | 8528 | 6.2 | 3012.5 | 68.0 |
| CT | Fairfield County | 9001 | 812053 | 49479 | 6.1 | 3019.5 | 5.0 |
| GA | Cherokee County | 13057 | 89190 | 5421 | 6.1 | 3019.5 | 155.5 |
| GA | Henry County | 13151 | 58042 | 3514 | 6.1 | 3019.5 | 155.5 |
| IL | Piatt County | 17147 | 15315 | 939 | 6.1 | 3019.5 | 96.0 |
| IN | Dubois County | 18037 | 35883 | 2202 | 6.1 | 3019.5 | 85.5 |
| IN | Porter County | 18127 | 125118 | 7653 | 6.1 | 3019.5 | 85.5 |
| IL | Will County | 17197 | 348384 | 21024 | 6.0 | 3026.0 | 97.0 |
| MI | Clinton County | 26037 | 57463 | 3458 | 6.0 | 3026.0 | 80.0 |


PERPU=PERSONS FOR WHOM POVERTY STATUS IS DETERMINED

PERPOV=PERSONS IN POVERTY

POVRATE=POVERTY RATE

CTYRANK=POVERTY RANK (1 IS THE POOREST) ACROSS ALL COUNTIES

STATRANK=POVERTY RANK (1 IS THE POOREST) WITHIN THE STATE



ALL COUNTIES
1990 CENSUS

| STATE | COUNTY | STCOU | PERPU | PERPOV | POVRATE | CTYRANK | STATRANK |
|-------|---------------------------------|-------|---------|--------|---------|---------|----------|
| MI | Oakland County | 26125 | 1070844 | 64718 | 6.0 | 3026.0 | 80.0 |
| MI | Ottawa County | 26139 | 181937 | 10892 | 6.0 | 3026.0 | 80.0 |
| NJ | Ocean County | 34029 | 426849 | 25600 | 6.0 | 3026.0 | 12.0 |
| VA | Fairfax city | 51600 | 19245 | 1161 | 6.0 | 3026.0 | 114.5 |
| VA | King George County | 51099 | 13141 | 790 | 6.0 | 3026.0 | 114.5 |
| CO | Arapahoe County | 8005 | 387489 | 22973 | 5.9 | 3032.0 | 61.0 |
| MO | Clay County | 29047 | 150463 | 8818 | 5.9 | 3032.0 | 112.0 |
| NH | Hillsborough County | 33011 | 328996 | 19261 | 5.9 | 3032.0 | 8.0 |
| NY | Saratoga County | 36091 | 176816 | 10509 | 5.9 | 3032.0 | 58.0 |
| VA | Virginia Beach city | 51810 | 380369 | 22307 | 5.9 | 3032.0 | 116.0 |
| CO | Jefferson County | 8059 | 431516 | 24926 | 5.8 | 3037.0 | 62.0 |
| MD | Prince George's County | 24033 | 711067 | 41282 | 5.8 | 3037.0 | 15.0 |
| OH | Putnam County | 39137 | 33390 | 1922 | 5.8 | 3037.0 | 84.0 |
| TN | Williamson County | 47187 | 80230 | 4623 | 5.8 | 3037.0 | 95.0 |
| TX | Collin County | 48085 | 262334 | 15124 | 5.8 | 3037.0 | 253.0 |
| AK | Wrangell-Petersburg Census Area | 2280 | 6962 | 395 | 5.7 | 3043.0 | 20.0 |
| MA | Nantucket County | 25019 | 5937 | 340 | 5.7 | 3043.0 | 13.0 |
| MO | Platte County | 29165 | 57034 | 3226 | 5.7 | 3043.0 | 113.0 |
| NE | Washington County | 31177 | 16030 | 906 | 5.7 | 3043.0 | 92.0 |
| OH | Delaware County | 39041 | 63986 | 3630 | 5.7 | 3043.0 | 85.0 |
| VA | Colonial Heights city | 51570 | 15854 | 905 | 5.7 | 3043.0 | 117.5 |
| VA | Powhatan County | 51145 | 13284 | 762 | 5.7 | 3043.0 | 117.5 |
| AK | Juneau Borough | 2110 | 26247 | 1468 | 5.6 | 3050.5 | 21.0 |
| GA | Cobb County | 13067 | 443974 | 25061 | 5.6 | 3050.5 | 157.0 |
| IN | Steuben County | 18151 | 26541 | 1495 | 5.6 | 3050.5 | 87.5 |
| IN | Wells County | 18179 | 25464 | 1419 | 5.6 | 3050.5 | 87.5 |
| KS | Clark County | 20025 | 2355 | 131 | 5.6 | 3050.5 | 104.0 |
| MO | St. Louis County | 29189 | 975567 | 54603 | 5.6 | 3050.5 | 114.0 |
| OH | Geauga County | 39055 | 80419 | 4465 | 5.6 | 3050.5 | 86.0 |
| RI | Kent County | 44003 | 158944 | 8830 | 5.6 | 3050.5 | 4.0 |
| AK | Kodiak Island Borough | 2150 | 12753 | 703 | 5.5 | 3056.5 | 22.0 |
| MD | Baltimore County | 24005 | 677714 | 37154 | 5.5 | 3056.5 | 16.0 |
| NH | Merrimack County | 33013 | 115584 | 6399 | 5.5 | 3056.5 | 9.0 |
| OH | Medina County | 39103 | 121055 | 6683 | 5.5 | 3056.5 | 87.0 |
| NJ | Warren County | 34041 | 90348 | 4913 | 5.4 | 3060.0 | 13.0 |
| NY | Dutchess County | 36027 | 241725 | 12997 | 5.4 | 3060.0 | 59.0 |
| VA | Henrico County | 51087 | 214710 | 11693 | 5.4 | 3060.0 | 119.0 |
| MN | Anoka County | 27003 | 240742 | 12815 | 5.3 | 3062.5 | 83.0 |
| PA | Cumberland County | 42041 | 183915 | 9783 | 5.3 | 3062.5 | 64.0 |
| CA | Marin County | 6041 | 221480 | 11542 | 5.2 | 3067.0 | 58.0 |
| IL | Lake County | 17097 | 495312 | 25557 | 5.2 | 3067.0 | 98.0 |
| IN | Whitley County | 18183 | 27251 | 1424 | 5.2 | 3067.0 | 89.0 |
| MD | Calvert County | 24009 | 50900 | 2654 | 5.2 | 3067.0 | 17.0 |
| MI | Macomb County | 26099 | 710217 | 36882 | 5.2 | 3067.0 | 82.0 |
| VA | Falls Church city | 51610 | 9558 | 493 | 5.2 | 3067.0 | 120.5 |
| VA | Salem city | 51775 | 21629 | 1116 | 5.2 | 3067.0 | 120.5 |
| AK | Bristol Bay Borough | 2060 | 1146 | 59 | 5.1 | 3072.0 | 23.0 |
| MD | Harford County | 24025 | 178074 | 9122 | 5.1 | 3072.0 | 18.0 |


PERPU=PERSONS FOR WHOM POVERTY STATUS IS DETERMINED

PERPOV=PERSONS IN POVERTY

POVRATE=POVERTY RATE

CTYRANK=POVERTY RANK (1 IS THE POOREST) ACROSS ALL COUNTIES

STATRANK=POVERTY RANK (1 IS THE POOREST) WITHIN THE STATE



ALL COUNTIES
1990 CENSUS

| STATE | COUNTY | STCOU | PERPU | PERPOV | POVRATE | CTYRANK | STATRANK |
|-------|---------------------------|-------|---------|--------|---------|---------|----------|
| NJ | Middlesex County | 34023 | 648205 | 33169 | 5.1 | 3072.0 | 14.0 |
| MD | Charles County | 24017 | 99730 | 5007 | 5.0 | 3074.5 | 19.0 |
| NJ | Monmouth County | 34025 | 543183 | 27230 | 5.0 | 3074.5 | 15.0 |
| MN | Carver County | 27019 | 47166 | 2288 | 4.9 | 3078.0 | 84.0 |
| OH | Lake County | 39085 | 213036 | 10433 | 4.9 | 3078.0 | 88.0 |
| VA | New Kent County | 51127 | 10272 | 507 | 4.9 | 3078.0 | 122.5 |
| VA | Spotsylvania County | 51177 | 56851 | 2809 | 4.9 | 3078.0 | 122.5 |
| WI | Calumet County | 55015 | 33952 | 1654 | 4.9 | 3078.0 | 69.0 |
| AK | Sitka Borough | 2220 | 8256 | 398 | 4.8 | 3083.0 | 24.0 |
| IL | Monroe County | 17133 | 22071 | 1062 | 4.8 | 3083.0 | 99.0 |
| MD | Frederick County | 24021 | 146192 | 7055 | 4.8 | 3083.0 | 20.0 |
| RI | Bristol County | 44001 | 46486 | 2224 | 4.8 | 3083.0 | 5.0 |
| VA | York County | 51199 | 41798 | 1991 | 4.8 | 3083.0 | 124.0 |
| CT | Tolland County | 9013 | 117699 | 5476 | 4.7 | 3088.0 | 6.0 |
| MO | St. Charles County | 29183 | 210448 | 9809 | 4.7 | 3088.0 | 115.0 |
| NY | Suffolk County | 36103 | 1292665 | 61389 | 4.7 | 3088.0 | 60.0 |
| PA | Chester County | 42029 | 364666 | 17160 | 4.7 | 3088.0 | 65.0 |
| VA | Prince George County | 51149 | 24154 | 1141 | 4.7 | 3088.0 | 125.0 |
| IN | Hancock County | 18059 | 44988 | 2008 | 4.5 | 3092.5 | 90.0 |
| MA | Norfolk County | 25021 | 599269 | 27135 | 4.5 | 3092.5 | 14.0 |
| MD | Anne Arundel County | 24003 | 411259 | 18391 | 4.5 | 3092.5 | 21.0 |
| NE | Sarpy County | 31153 | 100809 | 4523 | 4.5 | 3092.5 | 93.0 |
| MN | Washington County | 27163 | 142698 | 6212 | 4.4 | 3095.5 | 85.0 |
| NH | Rockingham County | 33015 | 242759 | 10693 | 4.4 | 3095.5 | 10.0 |
| MN | Dakota County | 27037 | 272994 | 11730 | 4.3 | 3098.0 | 86.0 |
| VA | Chesterfield County | 51041 | 206267 | 8944 | 4.3 | 3098.0 | 126.5 |
| VA | Hanover County | 51085 | 61866 | 2663 | 4.3 | 3098.0 | 126.5 |
| AK | Ketchikan Gateway Borough | 2130 | 13485 | 566 | 4.2 | 3101.5 | 25.0 |
| MD | Montgomery County | 24031 | 748385 | 31651 | 4.2 | 3101.5 | 22.0 |
| NJ | Burlington County | 34005 | 380149 | 16084 | 4.2 | 3101.5 | 16.0 |
| VA | Fauquier County | 51061 | 47456 | 1979 | 4.2 | 3101.5 | 128.0 |
| MI | Livingston County | 26093 | 114160 | 4716 | 4.1 | 3105.5 | 83.0 |
| MN | Scott County | 27139 | 56827 | 2350 | 4.1 | 3105.5 | 87.0 |
| VA | Roanoke County | 51161 | 77032 | 3164 | 4.1 | 3105.5 | 129.5 |
| VA | Stafford County | 51179 | 58972 | 2399 | 4.1 | 3105.5 | 129.5 |
| CT | Litchfield County | 9005 | 171849 | 6823 | 4.0 | 3109.5 | 7.5 |
| CT | Middlesex County | 9007 | 137279 | 5435 | 4.0 | 3109.5 | 7.5 |
| GA | Gwinnett County | 13135 | 350595 | 13951 | 4.0 | 3109.5 | 158.0 |
| PA | Bucks County | 42017 | 532830 | 21076 | 4.0 | 3109.5 | 66.0 |
| NJ | Bergen County | 34003 | 816327 | 31931 | 3.9 | 3112.5 | 17.0 |
| VA | Manassas Park city | 51685 | 6668 | 259 | 3.9 | 3112.5 | 131.0 |
| MD | Carroll County | 24013 | 120053 | 4528 | 3.8 | 3114.5 | 23.0 |
| VA | Manassas city | 51683 | 27098 | 1028 | 3.8 | 3114.5 | 132.0 |
| IN | Hendricks County | 18063 | 73207 | 2686 | 3.7 | 3116.5 | 91.0 |
| NY | Nassau County | 36059 | 1267148 | 47192 | 3.7 | 3116.5 | 61.0 |
| IN | Hamilton County | 18057 | 107945 | 3877 | 3.6 | 3119.5 | 92.0 |
| KS | Johnson County | 20091 | 351866 | 12667 | 3.6 | 3119.5 | 105.0 |
| NY | Putnam County | 36079 | 83454 | 3045 | 3.6 | 3119.5 | 62.0 |


PERPU=PERSONS FOR WHOM POVERTY STATUS IS DETERMINED

PERPOV=PERSONS IN POVERTY

POVRATE=POVERTY RATE

CTYRANK=POVERTY RANK (1 IS THE POOREST) ACROSS ALL COUNTIES

STATRANK=POVERTY RANK (1 IS THE POOREST) WITHIN THE STATE



ALL COUNTIES
1990 CENSUS

| STATE | COUNTY | STCOU | PERPU | PERPOV | POVRATE | CTYRANK | STATRANK |
|-------|---------------------------|-------|--------|--------|---------|---------|----------|
| PA | Montgomery County | 42091 | 658635 | 23779 | 3.6 | 3119.5 | 67.0 |
| IL | McHenry County | 17111 | 181636 | 6342 | 3.5 | 3122.5 | 100.0 |
| VA | Fairfax County | 51059 | 803636 | 28210 | 3.5 | 3122.5 | 133.0 |
| IL | Kendall County | 17093 | 39199 | 1327 | 3.4 | 3124.5 | 101.0 |
| NJ | Sussex County | 34037 | 129032 | 4444 | 3.4 | 3124.5 | 18.0 |
| CO | Douglas County | 8035 | 60086 | 1895 | 3.2 | 3127.0 | 63.0 |
| VA | Prince William County | 51153 | 211370 | 6854 | 3.2 | 3127.0 | 134.0 |
| WI | Washington County | 55131 | 94143 | 3048 | 3.2 | 3127.0 | 70.0 |
| MD | Howard County | 24027 | 185080 | 5784 | 3.1 | 3130.0 | 24.0 |
| VA | Loudoun County | 51107 | 85432 | 2625 | 3.1 | 3130.0 | 135.0 |
| WI | Waukesha County | 55133 | 299802 | 9357 | 3.1 | 3130.0 | 71.0 |
| NJ | Morris County | 34027 | 413861 | 11459 | 2.8 | 3132.5 | 19.0 |
| VA | Poquoson city | 51735 | 10894 | 309 | 2.8 | 3132.5 | 136.0 |
| IL | DuPage County | 17043 | 771641 | 20948 | 2.7 | 3134.0 | 102.0 |
| GA | Fayette County | 13113 | 62093 | 1623 | 2.6 | 3136.0 | 159.0 |
| NJ | Hunterdon County | 34019 | 104467 | 2766 | 2.6 | 3136.0 | 20.5 |
| NJ | Somerset County | 34035 | 235937 | 6061 | 2.6 | 3136.0 | 20.5 |
| NM | Los Alamos County | 35028 | 18029 | 433 | 2.4 | 3138.0 | 33.0 |
| WI | Ozaukee County | 55089 | 71600 | 1561 | 2.2 | 3139.0 | 72.0 |
| MT | Yellowstone National Park | 30113 | 52 | 0 | 0.0 | 3140.5 | 57.0 |
| TX | Loving County | 48301 | 107 | 0 | 0.0 | 3140.5 | 254.0 |

PERPU=PERSONS FOR WHOM POVERTY STATUS IS DETERMINED

PERPOV=PERSONS IN POVERTY

POVRATE=POVERTY RATE

CTYRANK=POVERTY RANK (1 IS THE POOREST) ACROSS ALL COUNTIES

STATRANK=POVERTY RANK (1 IS THE POOREST) WITHIN THE STATE

