

Indiana: 2010

Summary Population and Housing Characteristics

2010 Census of Population and Housing

Issued October 2012

CPH-1-16



Indiana: 2010

Issued October 2012

Summary Population and Housing Characteristics

CPH-1-16



U.S. Department of Commerce

Rebecca M. Blank,

Acting Secretary

Rebecca M. Blank,

Deputy Secretary

Economics and Statistics Administration

Vacant,

Under Secretary
for Economic Affairs

U.S. CENSUS BUREAU

Thomas L. Mesenbourg,

Acting Director

SUGGESTED CITATION

U.S. Census Bureau,
2010 Census of
Population and Housing,
*Summary Population and
Housing Characteristics*,
CPH-1-16, Indiana
U.S. Government Printing Office,
Washington, DC,
2012



**Economics
and Statistics
Administration**

Vacant,
Under Secretary for
Economic Affairs



U.S. CENSUS BUREAU

Thomas L. Mesenbourg,
Acting Director

Nancy A. Potok,
Deputy Director and
Chief Operating Officer

Enrique J. Lamas,
Associate Director
for Demographic Programs

Enrique J. Lamas,
Acting Chief, Population Division

CONTENTS

| | |
|--|-------|
| List of Statistical Tables. | v |
| How to Use This Census Report | I-1 |
| Table Finding Guide | II-1 |
| User Notes | III-1 |
| Statistical Tables | 1 |
| Appendixes | |
| A Geographic Terms and Concepts | * |
| B Definitions of Subject Characteristics | * |
| C Data Collection and Processing Procedures. | * |
| D Questionnaire. | * |
| E Maps | E-1 |
| F Operational Overview and Accuracy of the Data | * |
| G Residence Rule and Residence Situations for the 2010 Census of the United States. | * |
| H Acknowledgments | * |

*Appendix may be found in the separate volume, CPH-1-A, *Summary Population and Housing Characteristics, Selected Appendixes*, on the Internet at <www.census.gov/prod/cen2010/cph-1-a.pdf>.

LIST OF STATISTICAL TABLES

| Table no. | Title | Page |
|--------------|---|------|
| 1. | Age and Sex: 2010 State, County, County Subdivision, Place | 2 |
| 2. | Age and Sex: 2010 State, County, Place | 56 |
| 3. | Race and Hispanic or Latino Origin: 2010 State, County, County Subdivision, Place | 80 |
| 4. | Race and Hispanic or Latino Origin: 2010 State, County, Place | 134 |
| 5. | Population for Selected Categories of Race: 2010 State, County, County Subdivision, Place | 158 |
| 6. | Population for Selected Categories of Race: 2010 State, County, Place | 186 |
| 7. | Households and Families: 2010 State, County, County Subdivision, Place | 199 |
| 8. | Households and Families: 2010 State, County, Place | 227 |
| 9. | Household Relationship and Group Quarters Population: 2010 State, County, County Subdivision, Place | 240 |
| 10. | Household Relationship and Group Quarters Population: 2010 State, County, Place | 268 |
| 11. | Housing Occupancy and Tenure: 2010 State, County, County Subdivision, Place | 281 |
| 12. | Housing Occupancy and Tenure: 2010 State, County, Place | 309 |
| 13. | Occupied Housing Units (Households) by Race and Hispanic or Latino Origin of Householder: 2010 State, County, County Subdivision, Place | 322 |
| 14. | Occupied Housing Units (Households) by Race and Hispanic or Latino Origin of Householder: 2010 State, County, Place | 350 |
| 15. | Land Area and Population Density: 2010 State, County, County Subdivision, Place | 363 |
| 16. | Land Area and Population Density: 2010 State, County, Place | 377 |

| | |
|---|---|
| 17. Age and Sex for the American Indian and Alaska Native Population (One Race): 2010 | * |
| American Indian Area, County | |
| 18. Race and Hispanic or Latino Origin: 2010 | * |
| American Indian Area, County | |
| 19. Population for Selected Categories of Race for American Indian and Alaska Native Areas: 2010 | * |
| American Indian Area, County | |
| 20. Households and Families With American Indian and Alaska Native Householder (One Race): 2010 | * |
| American Indian Area, County | |
| 21. Household Relationship and Group Quarters Population for the American Indian and Alaska Native Population (One Race): 2010 | * |
| American Indian Area, County | |
| 22. Housing Occupancy and Tenure: 2010 | * |
| American Indian Area, County | |
| 23. Occupied Housing Units (Households) by Race and Hispanic or Latino Origin of Householder: 2010 | * |
| American Indian Area, County | |
| 24. Land Area and Population Density: 2010 | * |
| American Indian Area, County | |

* Table was omitted because there were no qualifying geographic areas.

How to Use This Census Report

CONTENTS

| | Page |
|--|------|
| Introduction | I-1 |
| How to Find Geographic Areas and Subject Matter Data | I-2 |
| How to Use the Statistical Tables. | I-2 |
| Graphics | I-4 |
| User Notes | I-4 |
| Appendixes | I-5 |

INTRODUCTION

Data from the 2010 Census for the United States and Puerto Rico are presented in two printed report series and a single report for American Indians and Alaska Natives by tribe:

1. CPH-1, *Summary Population and Housing Characteristics*
2. CPH-2, *Population and Housing Unit Counts*
3. CPH-3, *Characteristics of American Indians and Alaska Natives by Tribe*

The data from the 2010 Census were derived from a limited number of basic questions asked of the entire population and about every housing unit. Appendix D (see *Selected Appendixes* report at <www.census.gov/prod/cen2010/cph-1-a.pdf>) presents a facsimile of the questionnaire pages used to collect the data included in this report. Note that the “long form” data included in previous censuses are not included in the 2010 Census.

The CPH-1, *Summary Population and Housing Characteristics*, report series provides data based on age, Hispanic or Latino origin, household relationship, race, sex, tenure (owner- or renter-occupied), and vacancy characteristics. Land area measurements and population density also are provided. This series is similar to the Census 2000 PHC-1 series.

The CPH-2, *Population and Housing Unit Counts*, report series provides 2010 Census and historical comparisons of the population and housing unit counts. It also provides area measurements and density. The user notes section documents geographic changes over the past decade. This series is similar to the Census 2000 PHC-3 series.

In each series, there is one report for each state, the District of Columbia, and Puerto Rico, plus a United States summary report. Many tables in the United States summary reports include data for Puerto Rico.

The CPH-3, *Characteristics of American Indians and Alaska Natives by Tribe*, report provides population and housing information for selected American Indian and Alaska Native tribes. This report is similar to the Census 2000 PHC-5 report. This is a single report covering the entire United States.

HOW TO FIND GEOGRAPHIC AREAS AND SUBJECT MATTER DATA

This report includes a table finding guide to assist the user in locating those statistical tables that contain the desired data. The table finding guide lists alphabetically, by geographic area, the subjects shown in this report. To determine which tables in this report show data for a particular topic, find the subject in the left-hand column of the table finding guide and then look across the columns using the headings at the top for the desired type of geographic area. Figure I-1 is an example of a table finding guide.

The table finding guide does not include cross-classification of subject-matter items. Additional information to locate data within specific reports is provided in the headnote at the top of the table finding guide and in the footnotes at the bottom of the guide.

HOW TO USE THE STATISTICAL TABLES

Parts of a Statistical Table

The census data included in printed reports are arranged in tables. Each table includes four major parts: (1) heading, (2) boxhead, (3) stub, and (4) data field. A typical census report table is illustrated in Figure I-2.

The heading consists of the table number, title, and headnote. The table number indicates the position of the table within the report, while the title is a brief statement indicating the subjects and time reference of the data presented in the table. The headnote is enclosed in brackets and is located under the title. It contains statements that qualify, explain, or provide information pertaining to the entire table.

The boxhead is under the heading. This portion of the table, which contains the individual column heads or captions, describes the data in each vertical column. In the boxhead of many tables, a spanner appears across and above two or more column heads or across two or more lower spanners. The purpose of a spanner is to classify or qualify items below it or separate the table into identifiable blocks in terms of major aspects of the data.

The stub is located at the left edge of the table. It includes a listing of line or row captions or descriptions. At the top of the stub is the stubhead. The stubhead is considered to be an extension of the table title and usually shows generic geographic area designations and restrictions.

In the stub, several features are used to help the user better understand the contents of the table. Usually, a block of data lines is preceded by a sidehead. The sidehead, similar to a spanner, describes and classifies the stub entries following it. The use of indentation in a stub indicates the relationship of one data line to

Figure I-1.

Table Finding Guide

SUBJECTS BY TYPE OF GEOGRAPHIC AREA AND TABLE NUMBER

Subjects covered in this guide are shown on the left side, and types of geographic areas are shown at the top. Table numbers shown in bold indicate that either all or part of the table is presented for the American Indian and Alaska Native population in American Indian and Alaska Native areas, or for the Native Hawaiian and Other Pacific Islander population in Hawaiian home lands. See CPH-1-A, *Summary Population and Housing Characteristics, Selected Appendixes* (<www.census.gov/prod/cen2010/cph-1-a.pdf>) for a description of area classifications (Appendix A) and for definitions and explanations of subject characteristics (Appendix B).

| Subject | The state ¹ | County ² | Place | | County subdivision | | American Indian and Alaska Native area ⁴ | Hawaiian home land ⁵ |
|--|------------------------|---------------------|-------------------------------|------------------------------|--------------------|---|---|---------------------------------|
| | | | By county and county division | Alphabetically for the state | By county | Alphabetically for the state ³ | | |
| POPULATION CHARACTERISTICS | | | | | | | | |
| Age | 1, 2 | 1, 2 | 1 | 2 | 1 | 2 | 17 | 25 |
| Average family size | 7, 8 | 7, 8 | 7 | 8 | 7 | 8 | 20 | 28 |
| Average household size | 7, 8 | 7, 8 | 7 | 8 | 7 | 8 | 20 | 28 |
| Families and family characteristics | 7, 8 | 7, 8 | 7 | 8 | 7 | 8 | 20 | 28 |
| Group quarters population | 9, 10 | 9, 10 | 9 | 10 | 9 | 10 | 21 | 29 |
| Hispanic or Latino origin | 3, 4 | 3, 4 | 3 | 4 | 3 | 4 | 18 | 26 |
| | 7, 8, 9, | 7, 8, 9, | | | | | | |
| Households and household characteristics | 10 | 10 | 7, 9 | 8, 10 | 7, 9 | 8, 10 | 20, 21 | 28, 29 |
| Nonfamily households | 7, 8 | 7, 8 | 7 | 8 | 7 | 8 | 20 | 28 |
| Population density | 15, 16 | 15, 16 | 15 | 16 | 15 | 16 | 24 | 32 |
| Race | 3, 4, 5, 6 | 3, 4, 5, 6 | 3, 5 | 4, 6 | 3, 5 | 4, 6 | 18, 19 | 26, 27 |
| Relationship to householder | 9, 10 | 9, 10 | 9 | 10 | 9 | 10 | 21 | 29 |
| Sex | 1, 2 | 1, 2 | 1 | 2 | 1 | 2 | 17 | 25 |
| Unmarried partner | 9, 10 | 9, 10 | 9 | 10 | 9 | 10 | 21 | 29 |
| HOUSING CHARACTERISTICS | | | | | | | | |
| Average household size by tenure | 11, 12 | 11, 12 | 11 | 12 | 11 | 12 | 22 | 30 |
| Hispanic or Latino origin of householder | 13, 14 | 13, 14 | 13 | 14 | 13 | 14 | 23 | 31 |
| Occupancy characteristics | 11, 12 | 11, 12 | 11 | 12 | 11 | 12 | 22 | 30 |
| Race of householder | 13, 14 | 13, 14 | 13 | 14 | 13 | 14 | 23 | 31 |
| Tenure | 11, 12 | 11, 12 | 11 | 12 | 11 | 12 | 22 | 30 |
| Vacancy characteristics | 11, 12 | 11, 12 | 11 | 12 | 11 | 12 | 22 | 30 |
| GEOGRAPHIC CHARACTERISTICS | | | | | | | | |
| Land area | 15, 16 | 15, 16 | 15 | 16 | 15 | 16 | 24 | 32 |
| Population density | 15, 16 | 15, 16 | 15 | 16 | 15 | 16 | 24 | 32 |

¹ State, District of Columbia, or Puerto Rico.

² Parish in Louisiana; city and borough, municipality, borough, or census area in Alaska; and municipio in Puerto Rico. In Maryland, Missouri, Nevada, and Virginia, one or more cities are independent of counties and are treated as statistical equivalents of counties. The entire District of Columbia, which has no counties, is treated as a county equivalent.

³ County subdivisions within the state are shown alphabetically with places for the following 12 states: Connecticut, Maine, Massachusetts, Michigan, Minnesota, New Hampshire, New Jersey, New York, Pennsylvania, Rhode Island, Vermont, and Wisconsin.

⁴ American Indian and Alaska Native areas include state and federal American Indian reservations; Oklahoma tribal statistical areas (OTSA); Alaska Native village statistical areas (ANVSAs); tribal designated statistical areas (TDSAs); state designated tribal statistical areas (SDTSAs); and Alaska Native Regional Corporations (ANRCs).

⁵ Tables for these areas appear only in the report for Hawaii.

Figure I-2.
PARTS OF A STATISTICAL TABLE

| Table number and title | | Headnote | | | | | | | Column head | | | | | | | |
|------------------------|--|--|---|-------|--|--------------------|-------|---------------------------------|---|-------|--|--------------------|--------|--|--|--|
| Heading | Table 6. Population for Selected Categories of Race: 2010 | | [For information on confidentiality protection, nonsampling error, and definitions, see Selected Appendices at <www.census.gov/prod/cen2010/cph-1-a.pdf>] | | | | | | | | | | | | | |
| | State County Place | Race in combination with one or more other races | | | | | | | Race alone or in combination with one or more other races | | | | | | | |
| White | | Black or African American | American Indian and Alaska Native | Asian | Native Hawaiian and Other Pacific Islander | Some Other Race | White | Black or African American | American Indian and Alaska Native | Asian | Native Hawaiian and Other Pacific Islander | Some Other Race | | | | |
| Stubhead | Delaware..... | 18,775 | 14,109 | 5,718 | 5,152 | 816 | 5,026 | 637,392 | 205,923 | 9,899 | 33,701 | 1,216 | 35,545 | | | |
| | COUNTY | | | | | | | | | | | | | | | |
| Sidehead | Kent County..... | 4,523 | 3,595 | 1,558 | 1,215 | 215 | 838 | 114,522 | 42,508 | 2,601 | 4,521 | 306 | 4,073 | | | |
| | New Castle County..... | 10,502 | 7,949 | 2,895 | 3,333 | 409 | 3,171 | 363,457 | 135,735 | 4,469 | 26,633 | 588 | 22,286 | | | |
| Stub | Sussex County..... | 3,750 | 2,565 | 1,265 | 604 | 192 | 1,017 | 159,413 | 27,680 | 2,829 | 2,547 | 342 | 9,186 | | | |
| | PLACE | | | | | | | | | | | | | | | |
| Data field | Arden village, New Castle County..... | 3 | 1 | 1 | 2 | 0 | 1 | 428 | 6 | 3 | 3 | 0 | 3 | | | |
| | Ardencroft village, New Castle County..... | 1 | 0 | 0 | 1 | 0 | 0 | 199 | 21 | 0 | 12 | 0 | 0 | | | |
| | Ardersville village, New Castle County..... | 8 | 2 | 0 | 5 | 0 | 2 | 256 | 4 | 0 | 11 | 0 | 2 | | | |
| | Beaumont CDP, New Castle County..... | 122 | 447 | 132 | 111 | 20 | 201 | 10,298 | 7,129 | 211 | 944 | 16 | 1,527 | | | |
| | Bellfonte town, New Castle County..... | 13 | 5 | 2 | 5 | 2 | 7 | 1,096 | 80 | 4 | 19 | 3 | 9 | | | |
| | Bethany Beach town, Sussex County..... | 5 | 3 | 1 | 1 | 0 | 0 | 1,054 | 5 | 1 | 5 | 0 | 0 | | | |
| | Bethel town, Sussex County..... | 2 | 2 | 0 | 0 | 0 | 0 | 164 | 8 | 0 | 1 | 1 | 0 | | | |
| | Blades town, Sussex County..... | 45 | 46 | 6 | 0 | 3 | 7 | 802 | 391 | 15 | 10 | 3 | 74 | | | |
| | Bowers town, Kent County..... | 3 | 1 | 1 | 1 | 0 | 1 | 318 | 7 | 4 | 5 | 0 | 5 | | | |
| | Bridgeville town, Sussex County..... | 62 | 51 | 16 | 8 | 5 | 12 | 1,391 | 545 | 19 | 14 | 7 | 152 | | | |
| | Brookside CDP, New Castle County..... | 445 | 325 | 118 | 80 | 35 | 125 | 10,218 | 2,070 | 172 | 529 | 37 | 912 | | | |
| | Camden town, Kent County..... | 124 | 104 | 49 | 52 | 0 | 13 | 2,413 | 920 | 60 | 180 | 1 | 63 | | | |
| | Cheswold town, Kent County..... | 50 | 32 | 32 | 12 | 10 | 13 | 793 | 497 | 68 | 46 | 10 | 47 | | | |
| | Claymont CDP, New Castle County..... | 149 | 112 | 34 | 32 | 5 | 25 | 5,435 | 2,344 | 62 | 347 | 14 | 240 | | | |
| | Clayton town..... | 73 | 73 | 21 | 16 | 1 | 13 | 2,105 | 791 | 27 | 33 | 1 | 63 | | | |
| | Kent County (part)..... | 73 | 73 | 21 | 16 | 1 | 13 | 2,105 | 791 | 27 | 33 | 1 | 63 | | | |
| | New Castle County (part)..... | 0 | 0 | 0 | 0 | 0 | 0 | 0 | 0 | 0 | 0 | 0 | 0 | | | |
| | Daysboro town, Sussex County..... | 17 | 16 | 4 | 3 | 0 | 2 | 706 | 69 | 12 | 3 | 0 | 36 | | | |
| | Delaware City city, New Castle County..... | 64 | 46 | 16 | 5 | 0 | 5 | 1,473 | 231 | 17 | 22 | 0 | 20 | | | |
| | Delmar town, Sussex County..... | 75 | 67 | 21 | 7 | 1 | 4 | 1,281 | 344 | 27 | 18 | 1 | 19 | | | |
| | Dewey Beach town, Sussex County..... | 4 | 3 | 0 | 0 | 1 | 0 | 318 | 12 | 1 | 1 | 3 | 10 | | | |
| | Dover city, Kent County..... | 1,053 | 1,097 | 375 | 328 | 52 | 195 | 18,446 | 16,312 | 571 | 1,310 | 75 | 960 | | | |
| | Dover Base Housing CDP, Kent County..... | 216 | 122 | 47 | 85 | 23 | 37 | 2,699 | 580 | 55 | 163 | 32 | 200 | | | |
| | Edgemont CDP, New Castle County..... | 99 | 115 | 39 | 9 | 1 | 16 | 3,499 | 2,089 | 58 | 72 | 1 | 99 | | | |
| | Ellendale town, Sussex County..... | 8 | 13 | 6 | 3 | 2 | 0 | 242 | 125 | 6 | 5 | 4 | 15 | | | |
| | Elmire town, New Castle County..... | 165 | 123 | 44 | 33 | 0 | 116 | 4,435 | 925 | 92 | 139 | 0 | 786 | | | |
| | Farmington town, Kent County..... | 0 | 0 | 0 | 0 | 0 | 0 | 110 | 0 | 0 | 0 | 0 | 0 | | | |
| | Felton town, Kent County..... | 48 | 38 | 12 | 3 | 0 | 12 | 998 | 290 | 20 | 25 | 1 | 23 | | | |
| | Fenwick Island town, Sussex County..... | 1 | 0 | 1 | 0 | 0 | 0 | 371 | 2 | 1 | 3 | 0 | 3 | | | |
| | Frankford town, Sussex County..... | 10 | 10 | 4 | 0 | 2 | 5 | 407 | 249 | 4 | 11 | 11 | 2 | | | |
| | Frederica town, Kent County..... | 32 | 33 | 14 | 2 | 0 | 7 | 538 | 183 | 14 | 9 | 1 | 57 | | | |
| | Georgetown town, Sussex County..... | 200 | 85 | 51 | 8 | 2 | 133 | 3,191 | 1,018 | 328 | 78 | 11 | 2,038 | | | |
| | Glasgow CDP, New Castle County..... | 312 | 276 | 71 | 121 | 6 | 67 | 9,505 | 3,862 | 119 | 937 | 10 | 309 | | | |
| | Greenville CDP, New Castle County..... | 24 | 10 | 3 | 22 | 0 | 6 | 2,018 | 121 | 3 | 190 | 0 | 28 | | | |
| | Greenwood town, Sussex County..... | 28 | 12 | 17 | 5 | 0 | 0 | 718 | 211 | 17 | 11 | 0 | 48 | | | |
| | Harrington city, Kent County..... | 120 | 102 | 55 | 15 | 10 | 15 | 2,568 | 931 | 76 | 43 | 14 | 94 | | | |
| | Hartly town, Kent County..... | 0 | 0 | 0 | 0 | 0 | 0 | 72 | 0 | 1 | 0 | 1 | 0 | | | |
| | Henrieville town, Sussex County..... | 0 | 0 | 0 | 0 | 0 | 0 | 118 | 3 | 0 | 1 | 0 | 0 | | | |
| | Highland Acres CDP, Kent County..... | 96 | 71 | 24 | 44 | 7 | 14 | 2,725 | 579 | 45 | 189 | 10 | 45 | | | |
| | Hockessin CDP, New Castle County..... | 188 | 38 | 38 | 132 | 8 | 31 | 11,712 | 434 | 59 | 1,429 | 17 | 102 | | | |
| | Houston town, Kent County..... | 2 | 2 | 0 | 1 | 0 | 1 | 346 | 22 | 2 | 4 | 0 | 3 | | | |
| | Kent Acres CDP, Kent County..... | 51 | 38 | 17 | 17 | 1 | 8 | 1,302 | 505 | 29 | 65 | 1 | 55 | | | |
| | Kenton town, Kent County..... | 8 | 6 | 2 | 0 | 0 | 0 | 242 | 12 | 2 | 0 | 0 | 13 | | | |
| | Laurel town, Sussex County..... | 135 | 155 | 33 | 38 | 15 | 37 | 1,889 | 1,668 | 75 | 72 | 33 | 188 | | | |
| | Lispis town, Kent County..... | 6 | 6 | 0 | 0 | 0 | 0 | 170 | 9 | 4 | 0 | 0 | 6 | | | |
| | Lewes city, Sussex County..... | 34 | 26 | 17 | 4 | 1 | 1 | 2,502 | 237 | 27 | 14 | 3 | 10 | | | |
| | Little Creek town, Kent County..... | 5 | 5 | 1 | 4 | 0 | 0 | 214 | 6 | 7 | 1 | 1 | 0 | | | |
| | Long Neck CDP, Sussex County..... | 6 | 3 | 5 | 0 | 0 | 1 | 1,896 | 44 | 10 | 7 | 0 | 31 | | | |
| | Magnolia town, Kent County..... | 7 | 2 | 4 | 2 | 0 | 1 | 182 | 28 | 14 | 3 | 0 | 6 | | | |
| | Middletown town, New Castle County..... | 457 | 405 | 107 | 132 | 19 | 131 | 12,145 | 5,772 | 143 | 841 | 27 | 597 | | | |
| | Millford city..... | 189 | 176 | 65 | 27 | 23 | 60 | 6,404 | 2,304 | 115 | 137 | 45 | 838 | | | |
| | Kent County (part)..... | 93 | 91 | 24 | 8 | 8 | 41 | 1,906 | 1,526 | 53 | 46 | 13 | 374 | | | |
| | Sussex County (part)..... | 96 | 85 | 41 | 19 | 15 | 19 | 4,498 | 778 | 62 | 91 | 32 | 464 | | | |
| | Millboro town, Sussex County..... | 90 | 97 | 29 | 20 | 7 | 23 | 2,863 | 792 | 49 | 149 | 7 | 154 | | | |
| | Millville town, Sussex County..... | 9 | 1 | 1 | 7 | 0 | 0 | 515 | 14 | 1 | 11 | 0 | 12 | | | |
| | Milton town, Sussex County..... | 75 | 76 | 20 | 3 | 0 | 12 | 2,027 | 497 | 38 | 18 | 1 | 92 | | | |
| | Newark city, New Castle County..... | 626 | 318 | 141 | 325 | 31 | 112 | 26,532 | 2,412 | 194 | 2,570 | 41 | 519 | | | |
| | New Castle city, New Castle County..... | 101 | 95 | 39 | 19 | 2 | 31 | 3,660 | 1,530 | 57 | 80 | 2 | 105 | | | |
| | Newport town, New Castle County..... | 29 | 26 | 6 | 5 | 2 | 9 | 744 | 220 | 9 | 23 | 2 | 100 | | | |
| | North Star CDP, New Castle County..... | 83 | 20 | 8 | 61 | 0 | 27 | 7,066 | 270 | 11 | 687 | 0 | 48 | | | |
| | Ocean View town, Sussex County..... | 17 | 8 | 6 | 5 | 1 | 3 | 1,835 | 24 | 7 | 29 | 1 | 8 | | | |
| | Odessa town, New Castle County..... | 12 | 10 | 4 | 5 | 0 | 2 | 334 | 35 | 4 | 9 | 0 | 2 | | | |

20 Delaware

State name and page number

Summary Population and Housing Characteristics

U.S. Census Bureau, 2010 Census

Report title

another. Indented data lines represent subcategories that, in most instances, sum to a total. Occasionally in tables, it is desirable to show one or more single-line subcategories that do not sum to the total.

The data field is that part of the statistical table that contains the data. It extends from the bottom of the boxhead to the bottom of the table and from the right of the stub to the right edge of the page.

Both geographic and subject-matter terms appear in tables. It is important to read the definitions of the terms used in the tables because census terms often are defined in special ways that reflect the manner in which the questions were asked and the data were tabulated. Definitions of geographic terms are provided in Appendix A of CPH-1-A, *Summary Population and Housing Characteristics, Selected Appendixes* at <www.census.gov/prod/cen2010/cph-1-a.pdf>. Census tables often include derived measures such as medians, means, percentages, and ratios. These and other subject-matter terms are defined in Appendix B of the same report.

Symbols and Geographic Abbreviations

The following symbols are used in the tables and explanations of subjects covered in 2010 Census reports:

- A dash “–” represents zero or a derived measure that rounds to less than 0.1. This symbol appears only in the 2010 Census CPH-2, *Population and Housing Unit Counts*, report series.
- (X) means not applicable. In the 1990 and earlier decennial census reports, three dots “...” meant not applicable.
- (NA) means not available.
- The superscript prefix “r” indicates that a Census 2000 count has been revised since the publication of the Census 2000 reports as a result of certified Count Question Resolution (CQR) changes (see also <www.census.gov/prod/cen2000/notes/errata.pdf>). This symbol appears only in the 2010 Census CPH-2, *Population and Housing Unit Counts*, report series.
- A minus sign “–” preceding a figure denotes decrease. The minus sign appears only in the 2010 Census CPH-2, *Population and Housing Unit Counts*, report series.

The following are examples of geographic abbreviations and terms that may be used in the tables in this report:

- A “(part)” next to the name of a geographic area in a hierarchical presentation indicates that the geographic entity is located only partially in the superior geographic entity. For example, a “(part)” next to a place name in a county subdivision-place hierarchy indicates that the place is located in more than one county subdivision. (Places also may be “split” by county, congressional district, urban/rural, metropolitan area, voting district, and other geographic boundaries, depending on the presentation.) Other geographic entities also can be “split” by a higher level entity. The exception is a tabulation block, which is unique within all geographic entities in census products.
- ANVSA is Alaska Native village statistical area.
- ANRC is Alaska Native Regional Corporation.
- CCD is census county division.
- CDP is census designated place.
- CSA is combined statistical area.
- NECTA is New England city and town area.
- Metro Area is metropolitan statistical area.
- Micro Area is micropolitan statistical area.
- OTSA is Oklahoma tribal statistical area.
- SDTSA is state designated tribal statistical area.
- TDSA is tribal designated statistical area.
- UT is unorganized territory.

GRAPHICS

Charts, statistical maps, and other graphic summaries are included in some 2010 Census reports.

USER NOTES

User notes include corrections, errata, and related explanatory information. They also provide information about unique characteristics of the report and changes or corrections made too late to be reflected in the text or tables themselves. However, sometimes this information becomes available too late to be reflected even in the user notes. Therefore, updates are available in the *Notes and Errata* document at <www.census.gov/prod/cen2010/notes/errata.pdf>.

APPENDIXES

Appendixes A through D and F through H, described below, are in the separate volume, CPH-1-A, *Summary Population and Housing Characteristics, Selected Appendixes*, on the Internet at <www.census.gov/prod/cen2010/cph-1-a.pdf>. Appendix E is included in this report.

Appendix A, Geographic Terms and Concepts. Provides definitions of the types of geographic areas and related information used in census products.

Appendix B, Definitions of Subject Characteristics. Contains definitions for the subject-matter terms used in census products, including explanations of derived measures, limitations of the data, and comparability with previous censuses. The subjects are listed alphabetically. Population characteristics are defined first, followed by the definitions of the housing subjects.

Appendix C, Data Collection and Processing Procedures. Explains the 2010 Census mission and scope and provides thumbnail descriptions of 2010 Census operations.

Appendix D, Questionnaire. Presents a facsimile of the 2010 Census questionnaire used to collect the data in this report.

Appendix E, Maps. Contains maps depicting the geographic areas shown in this report.

Appendix F, Operational Overview and Accuracy of the Data. Provides information on 2010 Census operations, including group quarters enumeration, confidentiality of the data, imputation of housing unit status and population counts, sources of errors in the data, and data editing.

Appendix G, Residence Rule and Residence Situations for the 2010 Census of the United States. Contains a description of the residence rule and residence situations used by Census Bureau staff to guide decisions on where people should be counted in the 2010 Census. This document is the basis for residence-related sections of questionnaires, collection instruments, field materials, and training materials.

Appendix H, Acknowledgments. Lists many of the U.S. Census Bureau staff who participated in report preparation.

Table Finding Guide

SUBJECTS BY TYPE OF GEOGRAPHIC AREA AND TABLE NUMBER

Subjects covered in this guide are shown on the left side, and types of geographic areas are shown at the top. Table numbers shown in bold indicate that either all or part of the table is presented for the American Indian and Alaska Native population in American Indian and Alaska Native areas, or for the Native Hawaiian and Other Pacific Islander population in Hawaiian home lands. See CPH-1-A, *Summary Population and Housing Characteristics, Selected Appendixes* (<www.census.gov/prod/cen2010/cph-1-a.pdf>) for a description of area classifications (Appendix A) and for definitions and explanations of subject characteristics (Appendix B).

| Subject | The state ¹ | County ² | Place | | County subdivision | | American Indian and Alaska Native area ⁴ | Hawaiian home land ⁵ |
|---|------------------------|---------------------|-----------------------------------|-------------------------------|--------------------|--|---|---------------------------------|
| | | | By county and county sub-division | Alpha-betically for the state | By county | Alpha-betically for the state ³ | | |
| POPULATION CHARACTERISTICS | | | | | | | | |
| Age | 1, 2 | 1, 2 | 1 | 2 | 1 | 2 | 17 | 25 |
| Average family size | 7, 8 | 7, 8 | 7 | 8 | 7 | 8 | 20 | 28 |
| Average household size | 7, 8 | 7, 8 | 7 | 8 | 7 | 8 | 20 | 28 |
| Families and family characteristics | 7, 8 | 7, 8 | 7 | 8 | 7 | 8 | 20 | 28 |
| Group quarters population. | 9, 10 | 9, 10 | 9 | 10 | 9 | 10 | 21 | 29 |
| Hispanic or Latino origin | 3, 4 | 3, 4 | 3 | 4 | 3 | 4 | 18 | 26 |
| Households and household characteristics. | 7, 8, 9, 10 | 7, 8, 9, 10 | 7, 9 | 8, 10 | 7, 9 | 8, 10 | 20, 21 | 28, 29 |
| Nonfamily households | 7, 8 | 7, 8 | 7 | 8 | 7 | 8 | 20 | 28 |
| Population density | 15, 16 | 15, 16 | 15 | 16 | 15 | 16 | 24 | 32 |
| Race | 3, 4, 5, 6 | 3, 4, 5, 6 | 3, 5 | 4, 6 | 3, 5 | 4, 6 | 18, 19 | 26, 27 |
| Relationship to householder | 9, 10 | 9, 10 | 9 | 10 | 9 | 10 | 21 | 29 |
| Sex | 1, 2 | 1, 2 | 1 | 2 | 1 | 2 | 17 | 25 |
| Unmarried partner. | 9, 10 | 9, 10 | 9 | 10 | 9 | 10 | 21 | 29 |
| HOUSING CHARACTERISTICS | | | | | | | | |
| Average household size by tenure. | 11, 12 | 11, 12 | 11 | 12 | 11 | 12 | 22 | 30 |
| Hispanic or Latino origin of householder. | 13, 14 | 13, 14 | 13 | 14 | 13 | 14 | 23 | 31 |
| Occupancy characteristics. | 11, 12 | 11, 12 | 11 | 12 | 11 | 12 | 22 | 30 |
| Race of householder | 13, 14 | 13, 14 | 13 | 14 | 13 | 14 | 23 | 31 |
| Tenure | 11, 12 | 11, 12 | 11 | 12 | 11 | 12 | 22 | 30 |
| Vacancy characteristics. | 11, 12 | 11, 12 | 11 | 12 | 11 | 12 | 22 | 30 |
| GEOGRAPHIC CHARACTERISTICS | | | | | | | | |
| Land area | 15, 16 | 15, 16 | 15 | 16 | 15 | 16 | 24 | 32 |
| Population density | 15, 16 | 15, 16 | 15 | 16 | 15 | 16 | 24 | 32 |

¹ State, District of Columbia, or Puerto Rico.

² Parish in Louisiana; city and borough, municipality, borough, or census area in Alaska; and municipio in Puerto Rico. In Maryland, Missouri, Nevada, and Virginia, one or more cities are independent of counties and are treated as statistical equivalents of counties. The entire District of Columbia, which has no counties, is treated as a county equivalent.

³ County subdivisions within the state are shown alphabetically with places for the following 12 states: Connecticut, Maine, Massachusetts, Michigan, Minnesota, New Hampshire, New Jersey, New York, Pennsylvania, Rhode Island, Vermont, and Wisconsin.

⁴ American Indian and Alaska Native areas include state and federal American Indian reservations; Oklahoma tribal statistical areas (OTSAs); Alaska Native village statistical areas (ANVSAs); tribal designated statistical areas (TDSAs); state designated tribal statistical areas (SDTSAs); and Alaska Native Regional Corporations (ANRCs).

⁵ Tables for these areas appear only in the report for Hawaii.

User Notes

User notes include corrections, errata, and related explanatory information. These updates provide information about unique characteristics of the report and changes or corrections made too late to be reflected in the text or tables themselves. They are available in the *Notes and Errata* document at <www.census.gov/prod/cen2010/notes/errata.pdf>.

ADDITIONAL DEFINITIONS AND EXPLANATIONS OF THE DATA

User Note 1

Places within a state that have the same name are differentiated by the use of county name in parentheses. Because county name is appended to place names in selected tables in this report, the county name will appear twice for these places.

CORRECTION NOTES

Beech Grove city, Marion County

Beech Grove city should not be part of Indianapolis city [consolidated city]. Indianapolis city should not include Blocks 1007 and 1012 in Census Tract 3575, which are correctly coded to Beech Grove city. The affected area contains 0 population, 0 housing units, a land area of 173,256 square meters (0.067 square miles), and a water area of 0 square meters.

Indianapolis city [consolidated city], Marion County

Indianapolis city [consolidated city] should not include parts of Beech Grove and Lawrence cities and should include all of Indianapolis city (balance) [place].

The following blocks should not be in Indianapolis city [consolidated city]:

Census Tract 3308.04, Blocks 1007 and 1013.

Census Tract 3308.05, Blocks 2011, 2013, 2020, 2021, 2032, 2033, 2035, 3012, and 3013.

Census Tract 3575, Blocks 1007 and 1012.

The affected area contains 42 population, 18 housing units, a land area of 204,841 square meters (0.079 square miles), and a water area of 0 square meters.

The following blocks should be in Indianapolis city [consolidated city]:

Census Tract 3401.08, Blocks 2016–2018.

Census Tract 3409.02, Blocks 1022 and 1023. The affected area contains 0 population, 0 housing units, a land area of 22,097 square meters (0.009 square miles), and a water area of 0 square meters.

The corrected counts for Indianapolis city [consolidated city] are 829,676 population, 384,396 housing units, a land area of 948,934,867 square meters (366.386 square miles), and a water area of 17,072,644 square meters (6.592 square miles).

Indianapolis city (balance) [place], Marion County

All of Indianapolis city (balance) [place] should be included in Indianapolis city [consolidated city].

Indianapolis city should include Blocks 2016–2018 in Census Tract 3401.08 and Blocks 1022 and 1023 in Census Tract 3409.02, which are correctly coded to Indianapolis city (balance). The affected area contains 0 population, 0 housing units, a land area of 22,097 square meters (0.009 square miles), and a water area of 0 square meters.

Lawrence city, Marion County

Lawrence city should not be part of Indianapolis city [consolidated city]. Indianapolis city should not include Blocks 1007 and 1013 in Census Tract 3308.04 and Blocks 2011, 2013, 2020, 2021, 2032, 2033, 2035, 3012, and 3013 in Census Tract 3308.05, which are correctly coded to Lawrence city. The affected area contains 42 population, 18 housing units, a land area of 31,585 square meters (0.012 square miles), and a water area of 0 square meters.

Westfield town, Hamilton County

Westfield town Legal/Statistical Area Description should be city (Westfield city).

STATISTICAL TABLES

Table 1.
Age and Sex: 2010

[For information on confidentiality protection, nonsampling error, and definitions, see Selected Appendixes at <www.census.gov/prod/cen2010/cph-1-a.pdf>]

| State County County Subdivision Place | Total population | Median age | Age | | | | | | | | |
|--|---------------------|---------------|------------------|------------------|-------------------|-------------------|-------------------|-------------------|-------------------|-------------------|-------------------|
| | | | Under 5 years | 5 to 17 years | 18 to 20 years | 21 to 24 years | 25 to 34 years | 35 to 44 years | 45 to 54 years | 55 to 59 years | 60 to 64 years |
| Indiana..... | 6,483,802 | 37.0 | 434,075 | 1,174,223 | 297,278 | 353,032 | 827,345 | 840,830 | 946,768 | 418,515 | 350,628 |
| Adams County..... | 34,387 | 34.0 | 3,186 | 7,528 | 1,420 | 1,524 | 3,938 | 3,942 | 4,396 | 2,011 | 1,692 |
| Blue Creek township..... | 1,440 | 18.5 | 231 | 474 | 71 | 80 | 169 | 149 | 111 | 42 | 40 |
| French township..... | 1,083 | 23.7 | 142 | 306 | 51 | 60 | 103 | 132 | 105 | 50 | 46 |
| Hartford township..... | 872 | 30.8 | 98 | 196 | 39 | 42 | 88 | 107 | 126 | 47 | 24 |
| Jefferson township..... | 1,089 | 17.0 | 201 | 360 | 40 | 41 | 135 | 99 | 79 | 32 | 38 |
| Kirkland township..... | 929 | 33.4 | 76 | 229 | 43 | 21 | 113 | 125 | 116 | 72 | 50 |
| Monroe township..... | 4,858 | 26.2 | 592 | 1,317 | 220 | 218 | 617 | 485 | 463 | 225 | 185 |
| Berne city (part)..... | 1,476 | 35.6 | 101 | 291 | 59 | 63 | 210 | 169 | 195 | 87 | 59 |
| Monroe town (part)..... | 679 | 35.0 | 53 | 155 | 30 | 15 | 86 | 87 | 74 | 40 | 34 |
| Preble township..... | 1,069 | 42.1 | 71 | 185 | 40 | 32 | 112 | 133 | 171 | 86 | 60 |
| Root township..... | 4,443 | 42.4 | 272 | 767 | 158 | 184 | 465 | 527 | 742 | 338 | 310 |
| Decatur city (part)..... | 1,633 | 42.6 | 118 | 246 | 43 | 81 | 191 | 180 | 198 | 127 | 126 |
| St. Marys township..... | 1,308 | 38.2 | 107 | 278 | 58 | 60 | 97 | 186 | 227 | 71 | 69 |
| Union township..... | 922 | 44.1 | 38 | 181 | 43 | 33 | 67 | 120 | 187 | 54 | 67 |
| Wabash township..... | 6,223 | 34.6 | 588 | 1,407 | 242 | 242 | 656 | 653 | 667 | 330 | 316 |
| Berne city (part)..... | 2,523 | 45.8 | 120 | 453 | 86 | 71 | 235 | 278 | 286 | 128 | 147 |
| Geneva town..... | 1,293 | 41.1 | 86 | 223 | 32 | 54 | 152 | 149 | 184 | 99 | 81 |
| Washington township..... | 10,151 | 37.0 | 770 | 1,828 | 415 | 511 | 1,316 | 1,226 | 1,402 | 664 | 487 |
| Decatur city (part)..... | 7,772 | 36.0 | 578 | 1,382 | 335 | 429 | 1,064 | 965 | 1,076 | 514 | 378 |
| Monroe town (part)..... | 163 | 33.9 | 15 | 33 | 1 | 10 | 28 | 9 | 32 | 7 | 8 |
| Allen County..... | 355,329 | 35.3 | 26,524 | 69,434 | 14,809 | 18,682 | 46,809 | 45,800 | 50,214 | 22,648 | 18,272 |
| Aboite township..... | 35,765 | 39.6 | 2,175 | 7,788 | 1,114 | 1,093 | 3,601 | 5,038 | 5,790 | 2,646 | 2,174 |
| Fort Wayne city (part)..... | 25,597 | 40.6 | 1,461 | 5,299 | 846 | 811 | 2,527 | 3,451 | 4,218 | 2,018 | 1,688 |
| Adams township..... | 31,816 | 35.4 | 2,604 | 6,493 | 1,354 | 1,534 | 3,763 | 4,086 | 4,336 | 1,990 | 1,563 |
| Fort Wayne city (part)..... | 16,364 | 32.7 | 1,493 | 3,592 | 762 | 818 | 1,962 | 1,995 | 2,089 | 982 | 723 |
| New Haven city (part)..... | 13,556 | 37.1 | 1,009 | 2,587 | 512 | 641 | 1,642 | 1,865 | 1,895 | 859 | 709 |
| Cedar Creek township..... | 12,570 | 37.9 | 796 | 3,159 | 524 | 398 | 1,006 | 1,817 | 2,079 | 861 | 628 |
| Grabill town..... | 1,053 | 32.8 | 101 | 224 | 31 | 45 | 158 | 146 | 137 | 55 | 37 |
| Leo-Cedarville town..... | 3,603 | 38.1 | 198 | 964 | 157 | 101 | 249 | 614 | 600 | 218 | 163 |
| Eel River township..... | 3,612 | 41.2 | 198 | 709 | 147 | 150 | 333 | 486 | 644 | 298 | 245 |
| Huntertown town (part)..... | 755 | 34.0 | 78 | 164 | 17 | 20 | 114 | 141 | 85 | 49 | 36 |
| Jackson township..... | 504 | 39.9 | 32 | 97 | 17 | 13 | 59 | 65 | 73 | 43 | 33 |
| Jefferson township..... | 2,109 | 43.2 | 104 | 422 | 60 | 80 | 194 | 245 | 341 | 152 | 136 |
| New Haven city (part)..... | 253 | 57.5 | 7 | 32 | 9 | 4 | 20 | 23 | 24 | 16 | 26 |
| Lafayette township..... | 3,354 | 40.4 | 202 | 706 | 112 | 121 | 317 | 459 | 597 | 285 | 203 |
| Zanesville town (part)..... | 127 | 38.3 | 6 | 28 | 3 | 4 | 17 | 20 | 10 | 11 | 6 |
| Lake township..... | 2,301 | 42.6 | 126 | 388 | 78 | 111 | 229 | 296 | 430 | 190 | 134 |
| Madison township..... | 1,771 | 39.5 | 103 | 386 | 75 | 72 | 161 | 234 | 278 | 144 | 109 |
| Hoagland CDP (part)..... | 494 | 36.8 | 30 | 100 | 24 | 29 | 58 | 53 | 83 | 30 | 20 |
| Marion township..... | 3,858 | 44.0 | 207 | 671 | 145 | 194 | 330 | 430 | 722 | 312 | 290 |
| Hoagland CDP (part)..... | 327 | 41.7 | 25 | 53 | 12 | 15 | 30 | 37 | 50 | 32 | 26 |
| Maumee township..... | 2,620 | 35.6 | 204 | 531 | 109 | 133 | 313 | 307 | 394 | 172 | 128 |
| Woodburn city..... | 1,520 | 32.9 | 123 | 303 | 69 | 85 | 216 | 193 | 226 | 77 | 69 |
| Milan township..... | 3,749 | 31.2 | 358 | 935 | 192 | 178 | 366 | 445 | 461 | 212 | 174 |
| Fort Wayne city (part)..... | 19 | 35.5 | 1 | 5 | 1 | 0 | 2 | 2 | 3 | 1 | 0 |
| Monroe township..... | 1,927 | 42.3 | 114 | 323 | 71 | 92 | 196 | 253 | 288 | 123 | 102 |
| Monroeville town..... | 1,235 | 42.3 | 73 | 201 | 45 | 70 | 135 | 148 | 174 | 79 | 64 |
| Perry township..... | 29,158 | 36.2 | 2,252 | 6,716 | 890 | 846 | 3,352 | 4,537 | 4,385 | 1,836 | 1,541 |
| Fort Wayne city (part)..... | 10,593 | 36.7 | 746 | 2,485 | 373 | 283 | 1,157 | 1,563 | 1,612 | 665 | 578 |
| Huntertown town (part)..... | 4,055 | 31.2 | 387 | 907 | 105 | 194 | 742 | 611 | 474 | 220 | 160 |
| Pleasant township..... | 3,312 | 40.3 | 215 | 640 | 120 | 106 | 369 | 417 | 527 | 256 | 207 |
| Fort Wayne city (part)..... | 51 | 44.8 | 2 | 9 | 4 | 1 | 0 | 10 | 8 | 4 | 7 |
| St. Joseph township..... | 72,245 | 35.6 | 4,992 | 12,584 | 3,363 | 4,603 | 10,029 | 8,613 | 9,303 | 4,584 | 3,915 |
| Fort Wayne city (part)..... | 65,766 | 35.9 | 4,436 | 11,318 | 3,151 | 4,299 | 8,997 | 7,724 | 8,424 | 4,221 | 3,564 |
| New Haven city (part)..... | 985 | 38.6 | 71 | 175 | 46 | 41 | 115 | 130 | 139 | 79 | 58 |
| Scipio township..... | 414 | 44.3 | 24 | 73 | 19 | 21 | 35 | 38 | 80 | 36 | 33 |
| Springfield township..... | 4,349 | 29.4 | 436 | 1,099 | 209 | 191 | 527 | 523 | 518 | 218 | 208 |
| Harlan CDP..... | 1,634 | 31.1 | 155 | 360 | 67 | 73 | 249 | 199 | 195 | 90 | 72 |
| Washington township..... | 36,092 | 35.9 | 2,731 | 5,774 | 1,336 | 2,273 | 5,470 | 4,531 | 5,008 | 2,433 | 1,941 |
| Fort Wayne city (part)..... | 32,921 | 35.8 | 2,515 | 5,242 | 1,232 | 2,104 | 5,012 | 4,144 | 4,522 | 2,191 | 1,736 |
| Wayne township..... | 103,803 | 32.1 | 8,651 | 19,940 | 4,874 | 6,473 | 16,159 | 12,980 | 13,960 | 5,857 | 4,508 |
| Fort Wayne city (part)..... | 102,380 | 32.0 | 8,589 | 19,695 | 4,823 | 6,416 | 15,993 | 12,824 | 13,717 | 5,759 | 4,430 |
| Bartholomew County..... | 76,794 | 38.2 | 5,231 | 14,129 | 2,719 | 3,344 | 9,780 | 10,464 | 11,001 | 5,034 | 4,361 |
| Camp Atterbury UT..... | 181 | 30.3 | 0 | 0 | 17 | 38 | 57 | 46 | 20 | 0 | 0 |
| Clay township..... | 3,271 | 39.8 | 201 | 614 | 128 | 117 | 354 | 469 | 546 | 219 | 195 |
| Columbus city (part)..... | 645 | 36.8 | 37 | 141 | 17 | 11 | 89 | 124 | 90 | 28 | 35 |
| Clifty township..... | 1,004 | 43.7 | 55 | 162 | 42 | 36 | 115 | 111 | 175 | 105 | 62 |
| Columbus township..... | 45,578 | 37.5 | 3,209 | 8,142 | 1,594 | 2,144 | 6,211 | 6,051 | 6,224 | 2,886 | 2,486 |
| Columbus city (part)..... | 41,940 | 37.3 | 2,971 | 7,451 | 1,497 | 1,985 | 5,779 | 5,604 | 5,629 | 2,590 | 2,250 |
| Flat Rock township..... | 1,574 | 41.1 | 90 | 303 | 54 | 40 | 162 | 223 | 249 | 113 | 96 |
| Clifford town..... | 233 | 35.6 | 15 | 56 | 6 | 3 | 34 | 38 | 33 | 13 | 11 |
| Columbus city (part)..... | 0 | 0.0 | 0 | 0 | 0 | 0 | 0 | 0 | 0 | 0 | 0 |
| German township..... | 7,093 | 35.3 | 545 | 1,392 | 260 | 327 | 987 | 979 | 1,016 | 400 | 419 |
| Columbus city (part)..... | 0 | 0.0 | 0 | 0 | 0 | 0 | 0 | 0 | 0 | 0 | 0 |
| Edinburgh town (part)..... | 376 | 40.2 | 21 | 64 | 17 | 18 | 48 | 48 | 72 | 20 | 23 |
| Taylorville CDP..... | 919 | 41.4 | 53 | 163 | 31 | 30 | 89 | 133 | 150 | 60 | 57 |
| Harrison township..... | 3,823 | 43.3 | 227 | 751 | 109 | 89 | 301 | 539 | 640 | 330 | 267 |
| Columbus city (part)..... | 854 | 37.3 | 80 | 210 | 20 | 17 | 59 | 157 | 132 | 51 | 45 |

Table 1.

Age and Sex: 2010—Con.

[For information on confidentiality protection, nonsampling error, and definitions, see Selected Appendixes at <www.census.gov/prod/cen2010/cph-1-a.pdf>]

| Age—Con | | | Age and sex | | | | | | Percent of total population | | State County County Subdivision Place |
|-------------------|-------------------|----------------------|-------------|--------------------------------|-------------------|-----------|-------------------|---------|-----------------------------|----------------------|--|
| 65 to 74 years | 75 to 84 years | 85 years and over | All ages | | 18 years and over | | 65 years and over | | Under 18 years | 65 years and over | |
| | | | Female | Males per 100 females | Total | Female | Total | Female | | | |
| 452,335 | 273,501 | 115,272 | 3,294,065 | 96.8 | 4,875,504 | 2,508,873 | 841,108 | 483,216 | 24.8 | 13.0 | Indiana |
| 2,303 | 1,530 | 917 | 17,388 | 97.8 | 23,673 | 12,156 | 4,750 | 2,765 | 31.2 | 13.8 | Adams County |
| 36 | 28 | 9 | 683 | 110.8 | 735 | 358 | 73 | 35 | 49.0 | 5.1 | Blue Creek township |
| 44 | 28 | 16 | 526 | 105.9 | 635 | 304 | 88 | 50 | 41.4 | 8.1 | French township |
| 73 | 22 | 10 | 419 | 108.1 | 578 | 272 | 105 | 50 | 33.7 | 12.0 | Hartford township |
| 37 | 19 | 8 | 509 | 113.9 | 528 | 258 | 64 | 37 | 51.5 | 5.9 | Jefferson township |
| 50 | 24 | 10 | 430 | 116.0 | 624 | 309 | 84 | 44 | 32.8 | 9.0 | Kirkland township |
| 270 | 190 | 76 | 2,445 | 98.7 | 2,949 | 1,481 | 536 | 296 | 39.3 | 11.0 | Monroe township |
| 106 | 92 | 44 | 764 | 93.2 | 1,084 | 552 | 242 | 133 | 26.6 | 16.4 | Berne city (part) |
| 53 | 41 | 11 | 357 | 90.2 | 471 | 250 | 105 | 66 | 30.6 | 15.5 | Monroe town (part) |
| 87 | 62 | 30 | 531 | 101.3 | 813 | 401 | 179 | 98 | 23.9 | 16.7 | Preble township |
| 398 | 190 | 92 | 2,255 | 97.0 | 3,404 | 1,758 | 680 | 381 | 23.4 | 15.3 | Root township |
| 153 | 112 | 58 | 862 | 89.4 | 1,269 | 681 | 323 | 191 | 22.3 | 19.8 | Decatur city (part) |
| 85 | 52 | 18 | 648 | 101.9 | 923 | 463 | 155 | 84 | 29.4 | 11.9 | St. Marys township |
| 87 | 36 | 9 | 424 | 117.5 | 703 | 332 | 132 | 65 | 23.8 | 14.3 | Union township |
| 479 | 343 | 300 | 3,256 | 91.1 | 4,228 | 2,266 | 1,122 | 689 | 32.1 | 18.0 | Wabash township |
| 239 | 233 | 247 | 1,391 | 81.4 | 1,950 | 1,105 | 719 | 466 | 22.7 | 28.5 | Berne city (part) |
| 130 | 68 | 35 | 667 | 93.9 | 984 | 517 | 233 | 136 | 23.9 | 18.0 | Geneva town |
| 657 | 536 | 339 | 5,262 | 92.9 | 7,553 | 3,954 | 1,532 | 936 | 25.6 | 15.1 | Washington township |
| 493 | 381 | 177 | 3,990 | 94.8 | 5,812 | 3,028 | 1,051 | 633 | 25.2 | 13.5 | Decatur city (part) |
| 9 | 8 | 3 | 87 | 87.4 | 115 | 59 | 20 | 11 | 29.4 | 12.3 | Monroe town (part) |
| 21,896 | 13,998 | 6,243 | 182,108 | 95.1 | 259,371 | 134,736 | 42,137 | 24,433 | 27.0 | 11.9 | Allen County |
| 2,358 | 1,422 | 566 | 18,383 | 94.6 | 25,802 | 13,461 | 4,346 | 2,415 | 27.9 | 12.2 | Aboite township |
| 1,836 | 1,109 | 333 | 13,112 | 95.2 | 18,837 | 9,774 | 3,278 | 1,797 | 26.4 | 12.8 | Fort Wayne city (part) |
| 2,122 | 1,378 | 593 | 16,625 | 91.4 | 22,719 | 12,156 | 4,093 | 2,367 | 28.6 | 12.9 | Adams township |
| 970 | 631 | 347 | 8,749 | 87.0 | 11,279 | 6,230 | 1,948 | 1,163 | 31.1 | 11.9 | Fort Wayne city (part) |
| 974 | 645 | 218 | 6,988 | 94.0 | 9,960 | 5,215 | 1,837 | 1,054 | 26.5 | 13.6 | New Haven city (part) |
| 761 | 375 | 166 | 6,308 | 99.3 | 8,615 | 4,365 | 1,302 | 698 | 31.5 | 10.4 | Cedar Creek township |
| 67 | 36 | 16 | 546 | 92.9 | 728 | 394 | 119 | 74 | 30.9 | 11.3 | Grabill town |
| 203 | 94 | 42 | 1,807 | 99.4 | 2,441 | 1,234 | 339 | 184 | 32.3 | 9.4 | Leo-Cedarville town |
| 236 | 122 | 44 | 1,824 | 98.0 | 2,705 | 1,357 | 402 | 207 | 25.1 | 11.1 | Eel River township |
| 32 | 13 | 6 | 383 | 97.1 | 513 | 265 | 51 | 23 | 32.1 | 6.8 | Huntertown town (part) |
| 51 | 15 | 6 | 256 | 96.9 | 375 | 188 | 72 | 37 | 25.6 | 14.3 | Jackson township |
| 200 | 137 | 38 | 1,069 | 97.3 | 1,583 | 801 | 375 | 214 | 24.9 | 17.8 | Jefferson township |
| 44 | 35 | 13 | 150 | 68.7 | 214 | 128 | 92 | 62 | 15.4 | 36.4 | New Haven city (part) |
| 239 | 83 | 30 | 1,662 | 101.8 | 2,446 | 1,209 | 352 | 182 | 27.1 | 10.5 | Lafayette township |
| 16 | 4 | 2 | 61 | 108.2 | 93 | 45 | 22 | 12 | 26.8 | 17.3 | Zanesville town (part) |
| 167 | 115 | 37 | 1,135 | 102.7 | 1,787 | 881 | 319 | 165 | 22.3 | 13.9 | Lake township |
| 95 | 81 | 33 | 881 | 101.0 | 1,282 | 642 | 209 | 120 | 27.6 | 11.8 | Madison township |
| 22 | 28 | 17 | 249 | 98.4 | 364 | 187 | 67 | 46 | 26.3 | 13.6 | Hoagland CDP (part) |
| 321 | 185 | 51 | 1,897 | 103.4 | 2,980 | 1,489 | 557 | 305 | 22.8 | 14.4 | Marion township |
| 22 | 23 | 2 | 168 | 94.6 | 249 | 131 | 47 | 26 | 23.9 | 14.4 | Hoagland CDP (part) |
| 197 | 97 | 35 | 1,290 | 103.1 | 1,885 | 932 | 329 | 178 | 28.1 | 12.6 | Maumee township |
| 84 | 49 | 26 | 746 | 103.8 | 1,094 | 541 | 159 | 90 | 28.0 | 10.5 | Woodburn city |
| 266 | 121 | 41 | 1,873 | 100.2 | 2,456 | 1,224 | 428 | 223 | 34.5 | 11.4 | Milan township |
| 4 | 0 | 0 | 10 | 90.0 | 13 | 6 | 4 | 2 | 31.6 | 21.1 | Fort Wayne city (part) |
| 181 | 102 | 82 | 999 | 92.9 | 1,490 | 779 | 365 | 220 | 22.7 | 18.9 | Monroe township |
| 104 | 68 | 74 | 653 | 89.1 | 961 | 514 | 246 | 158 | 22.2 | 19.9 | Monroeville town |
| 1,747 | 806 | 250 | 14,700 | 98.4 | 20,190 | 10,280 | 2,803 | 1,463 | 30.8 | 9.6 | Perry township |
| 670 | 347 | 114 | 5,382 | 96.8 | 7,362 | 3,792 | 1,131 | 611 | 30.5 | 10.7 | Fort Wayne city (part) |
| 151 | 83 | 21 | 2,062 | 96.7 | 2,761 | 1,431 | 255 | 138 | 31.9 | 6.3 | Huntertown town (part) |
| 286 | 120 | 49 | 1,660 | 99.5 | 2,457 | 1,240 | 455 | 234 | 25.8 | 13.7 | Pleasant township |
| 2 | 3 | 1 | 25 | 104.0 | 40 | 21 | 6 | 5 | 21.6 | 11.8 | Fort Wayne city (part) |
| 4,802 | 3,559 | 1,898 | 37,596 | 92.2 | 54,669 | 28,865 | 10,259 | 6,169 | 24.3 | 14.2 | St. Joseph township |
| 4,422 | 3,363 | 1,847 | 34,356 | 91.4 | 50,012 | 26,496 | 9,632 | 5,829 | 24.0 | 14.6 | Fort Wayne city (part) |
| 66 | 48 | 17 | 539 | 82.7 | 739 | 410 | 131 | 84 | 25.0 | 13.3 | New Haven city (part) |
| 16 | 29 | 10 | 211 | 96.2 | 317 | 162 | 55 | 33 | 23.4 | 13.3 | Scipio township |
| 259 | 116 | 45 | 2,159 | 101.4 | 2,814 | 1,394 | 420 | 229 | 35.3 | 9.7 | Springfield township |
| 102 | 49 | 23 | 817 | 100.0 | 1,119 | 572 | 174 | 95 | 31.5 | 10.6 | Harlan CDP |
| 2,346 | 1,625 | 624 | 18,508 | 95.0 | 27,587 | 14,395 | 4,595 | 2,742 | 23.6 | 12.7 | Washington township |
| 2,133 | 1,504 | 586 | 16,940 | 94.3 | 25,164 | 13,177 | 4,223 | 2,531 | 23.6 | 12.8 | Fort Wayne city (part) |
| 5,246 | 3,510 | 1,645 | 53,072 | 95.6 | 75,212 | 38,916 | 10,401 | 6,232 | 27.5 | 10.0 | Wayne township |
| 5,141 | 3,415 | 1,578 | 52,334 | 95.6 | 74,096 | 38,334 | 10,134 | 6,079 | 27.6 | 9.9 | Fort Wayne city (part) |
| 5,986 | 3,372 | 1,373 | 38,858 | 97.6 | 57,434 | 29,363 | 10,731 | 6,086 | 25.2 | 14.0 | Bartholomew County |
| 1 | 2 | 0 | 38 | 376.3 | 181 | 38 | 3 | 2 | 0.0 | 1.7 | Camp Atterbury UT |
| 272 | 128 | 28 | 1,638 | 99.7 | 2,456 | 1,225 | 428 | 224 | 24.9 | 13.1 | Clay township |
| 36 | 33 | 4 | 340 | 89.7 | 467 | 248 | 73 | 48 | 27.6 | 11.3 | Columbus city (part) |
| 87 | 39 | 15 | 487 | 106.2 | 787 | 385 | 141 | 70 | 21.6 | 14.0 | Clifty township |
| 3,410 | 2,187 | 1,034 | 23,417 | 94.6 | 34,227 | 17,763 | 6,631 | 3,972 | 24.9 | 14.5 | Columbus township |
| 3,118 | 2,066 | 1,000 | 21,654 | 93.7 | 31,518 | 16,452 | 6,184 | 3,743 | 24.8 | 14.7 | Columbus city (part) |
| 153 | 64 | 27 | 771 | 104.2 | 1,181 | 593 | 244 | 132 | 25.0 | 15.5 | Flat Rock township |
| 14 | 7 | 3 | 106 | 119.8 | 162 | 79 | 24 | 12 | 30.5 | 10.3 | Clifford town |
| 0 | 0 | 0 | 0 | (X) | 0 | 0 | 0 | 0 | (X) | (X) | Columbus city (part) |
| 499 | 218 | 51 | 3,538 | 100.5 | 5,156 | 2,635 | 768 | 407 | 27.3 | 10.8 | German township |
| 0 | 0 | 0 | 0 | (X) | 0 | 0 | 0 | 0 | (X) | (X) | Columbus city (part) |
| 28 | 15 | 2 | 198 | 89.9 | 291 | 161 | 45 | 30 | 22.6 | 12.0 | Edinburgh town (part) |
| 103 | 43 | 7 | 463 | 98.5 | 703 | 363 | 153 | 78 | 23.5 | 16.6 | Taylorsville CDP |
| 386 | 156 | 28 | 1,871 | 104.3 | 2,845 | 1,402 | 570 | 272 | 25.6 | 14.9 | Harrison township |
| 61 | 21 | 1 | 414 | 106.3 | 564 | 280 | 83 | 38 | 34.0 | 9.7 | Columbus city (part) |

Table 1.

Age and Sex: 2010—Con.

[For information on confidentiality protection, nonsampling error, and definitions, see Selected Appendixes at <www.census.gov/prod/cen2010/cph-1-a.pdf>]

| State County County Subdivision Place | Total population | Median age | Age | | | | | | | | |
|--|---------------------|---------------|------------------|------------------|-------------------|-------------------|-------------------|-------------------|-------------------|-------------------|-------------------|
| | | | Under 5 years | 5 to 17 years | 18 to 20 years | 21 to 24 years | 25 to 34 years | 35 to 44 years | 45 to 54 years | 55 to 59 years | 60 to 64 years |
| Bartholomew County—Con. | | | | | | | | | | | |
| Haw Creek township..... | 3,905 | 38.1 | 255 | 755 | 180 | 194 | 429 | 520 | 599 | 246 | 204 |
| Hartsville town..... | 362 | 36.5 | 15 | 82 | 15 | 15 | 45 | 49 | 60 | 19 | 16 |
| Hope town..... | 2,102 | 35.6 | 145 | 396 | 113 | 130 | 250 | 300 | 289 | 127 | 116 |
| Jackson township..... | 949 | 39.6 | 62 | 180 | 30 | 34 | 117 | 143 | 122 | 75 | 62 |
| Ohio township..... | 1,787 | 45.1 | 92 | 314 | 61 | 51 | 144 | 229 | 339 | 146 | 137 |
| Rock Creek township..... | 1,424 | 42.1 | 93 | 260 | 48 | 35 | 124 | 215 | 205 | 97 | 113 |
| Sand Creek township..... | 2,390 | 37.3 | 178 | 470 | 71 | 99 | 309 | 324 | 365 | 160 | 117 |
| Elizabethtown town..... | 504 | 31.4 | 53 | 100 | 28 | 28 | 66 | 63 | 70 | 37 | 14 |
| Wayne township..... | 3,815 | 37.8 | 224 | 786 | 125 | 140 | 470 | 615 | 501 | 257 | 203 |
| Columbus city (part)..... | 622 | 29.2 | 42 | 164 | 19 | 37 | 118 | 117 | 71 | 24 | 15 |
| Jonesville town..... | 177 | 45.1 | 5 | 26 | 7 | 7 | 21 | 22 | 27 | 16 | 12 |
| Benton County..... | 8,854 | 40.1 | 617 | 1,667 | 317 | 314 | 981 | 1,119 | 1,343 | 602 | 500 |
| Bolivar township..... | 1,252 | 34.4 | 106 | 239 | 48 | 51 | 196 | 149 | 163 | 73 | 76 |
| Otterbein town (part)..... | 895 | 33.0 | 66 | 174 | 38 | 46 | 147 | 108 | 112 | 47 | 53 |
| Center township..... | 2,757 | 41.9 | 201 | 493 | 101 | 94 | 273 | 330 | 402 | 181 | 149 |
| Fowler town..... | 2,317 | 41.8 | 165 | 416 | 86 | 81 | 225 | 281 | 331 | 147 | 122 |
| Gilboa township..... | 250 | 37.3 | 20 | 44 | 12 | 6 | 36 | 24 | 45 | 22 | 17 |
| Grant township..... | 1,056 | 39.5 | 64 | 207 | 31 | 41 | 120 | 158 | 159 | 67 | 40 |
| Boswell town..... | 778 | 38.1 | 50 | 165 | 18 | 28 | 94 | 126 | 110 | 37 | 24 |
| Hickory Grove township..... | 409 | 38.6 | 27 | 83 | 13 | 14 | 56 | 42 | 60 | 36 | 24 |
| Ambia town..... | 239 | 31.4 | 22 | 60 | 7 | 10 | 36 | 24 | 31 | 20 | 8 |
| Oak Grove township..... | 1,581 | 40.7 | 109 | 286 | 60 | 61 | 174 | 192 | 259 | 83 | 102 |
| Oxford town..... | 1,162 | 39.6 | 86 | 205 | 46 | 48 | 140 | 136 | 192 | 59 | 69 |
| Parish Grove township..... | 241 | 41.1 | 9 | 57 | 7 | 6 | 20 | 38 | 33 | 16 | 9 |
| Pine township..... | 330 | 34.4 | 25 | 97 | 9 | 8 | 29 | 49 | 52 | 32 | 11 |
| Richland township..... | 542 | 41.7 | 33 | 91 | 26 | 21 | 42 | 78 | 101 | 42 | 37 |
| Earl Park town..... | 348 | 42.0 | 23 | 47 | 19 | 18 | 24 | 54 | 69 | 23 | 20 |
| Union township..... | 255 | 46.8 | 12 | 44 | 6 | 8 | 18 | 36 | 42 | 27 | 17 |
| York township..... | 181 | 47.3 | 11 | 26 | 4 | 4 | 17 | 23 | 27 | 23 | 18 |
| Blackford County..... | 12,766 | 42.4 | 759 | 2,155 | 455 | 532 | 1,286 | 1,604 | 1,965 | 915 | 827 |
| Harrison township..... | 2,640 | 39.3 | 176 | 504 | 101 | 99 | 294 | 335 | 402 | 188 | 147 |
| Montpelier city..... | 1,805 | 36.3 | 136 | 372 | 77 | 69 | 226 | 230 | 248 | 120 | 90 |
| Jackson township..... | 1,354 | 43.4 | 68 | 202 | 57 | 55 | 131 | 196 | 212 | 100 | 104 |
| Dunkirk city (part)..... | 145 | 32.3 | 15 | 27 | 5 | 8 | 19 | 19 | 21 | 9 | 9 |
| Licking township..... | 7,899 | 42.9 | 470 | 1,308 | 267 | 339 | 801 | 965 | 1,192 | 554 | 526 |
| Hartford City city..... | 6,220 | 41.3 | 396 | 1,042 | 219 | 299 | 685 | 771 | 909 | 395 | 357 |
| Shamrock Lakes town..... | 231 | 48.8 | 10 | 38 | 6 | 3 | 18 | 30 | 30 | 33 | 28 |
| Washington township..... | 873 | 46.1 | 45 | 141 | 30 | 39 | 60 | 108 | 159 | 73 | 50 |
| Boone County..... | 56,640 | 38.6 | 3,925 | 11,992 | 1,704 | 1,942 | 6,052 | 8,232 | 9,723 | 3,554 | 2,872 |
| Center township..... | 18,030 | 38.7 | 1,216 | 3,162 | 612 | 865 | 2,354 | 2,307 | 2,792 | 1,121 | 944 |
| Lebanon city (part)..... | 15,657 | 37.6 | 1,106 | 2,739 | 526 | 788 | 2,175 | 2,018 | 2,273 | 947 | 788 |
| Ulen town..... | 117 | 51.8 | 5 | 18 | 4 | 1 | 1 | 12 | 20 | 11 | 14 |
| Clinton township..... | 886 | 44.3 | 50 | 168 | 27 | 29 | 68 | 111 | 187 | 70 | 60 |
| Eagle township..... | 21,977 | 37.8 | 1,571 | 5,601 | 555 | 477 | 1,926 | 3,629 | 3,961 | 1,247 | 976 |
| Whitestown town (part)..... | 1,015 | 29.5 | 124 | 228 | 16 | 38 | 239 | 218 | 111 | 20 | 7 |
| Zionsville town (part)..... | 14,160 | 39.6 | 912 | 3,556 | 362 | 300 | 1,086 | 2,199 | 2,657 | 864 | 683 |
| Harrison township..... | 704 | 43.1 | 30 | 137 | 30 | 20 | 63 | 97 | 137 | 47 | 36 |
| Jackson township..... | 2,731 | 38.4 | 188 | 546 | 88 | 107 | 307 | 385 | 448 | 193 | 154 |
| Advance town..... | 477 | 32.9 | 33 | 122 | 19 | 16 | 60 | 50 | 76 | 28 | 26 |
| Jamestown town (part)..... | 933 | 36.4 | 68 | 179 | 22 | 48 | 124 | 131 | 132 | 61 | 57 |
| Jefferson township..... | 1,464 | 41.0 | 80 | 333 | 51 | 29 | 113 | 230 | 278 | 112 | 80 |
| Marion township..... | 1,233 | 44.5 | 60 | 207 | 39 | 52 | 115 | 156 | 242 | 100 | 92 |
| Perry township..... | 1,163 | 39.9 | 83 | 218 | 39 | 50 | 115 | 161 | 208 | 84 | 51 |
| Lebanon city (part)..... | 135 | 35.8 | 14 | 17 | 8 | 8 | 18 | 16 | 23 | 6 | 7 |
| Whitestown town (part)..... | 185 | 36.7 | 18 | 38 | 5 | 6 | 22 | 25 | 39 | 10 | 6 |
| Sugar Creek township..... | 2,243 | 40.5 | 151 | 412 | 96 | 109 | 215 | 260 | 404 | 166 | 120 |
| Thorntown town..... | 1,520 | 37.5 | 108 | 287 | 77 | 85 | 162 | 180 | 252 | 102 | 69 |
| Union township..... | 2,357 | 41.9 | 170 | 514 | 72 | 68 | 153 | 335 | 440 | 191 | 175 |
| Washington township..... | 1,398 | 41.9 | 82 | 278 | 41 | 47 | 131 | 183 | 294 | 99 | 70 |
| Worth township..... | 2,454 | 33.1 | 244 | 416 | 54 | 89 | 492 | 378 | 332 | 124 | 114 |
| Lebanon city (part)..... | 0 | 0.0 | 0 | 0 | 0 | 0 | 0 | 0 | 0 | 0 | 0 |
| Whitestown town (part)..... | 1,667 | 29.9 | 199 | 270 | 35 | 65 | 442 | 257 | 185 | 69 | 52 |
| Zionsville town (part)..... | 0 | 0.0 | 0 | 0 | 0 | 0 | 0 | 0 | 0 | 0 | 0 |
| Brown County..... | 15,242 | 46.7 | 777 | 2,395 | 438 | 462 | 1,303 | 1,822 | 2,596 | 1,434 | 1,395 |
| Hamblen township..... | 4,336 | 45.2 | 207 | 738 | 143 | 137 | 386 | 542 | 765 | 386 | 353 |
| Cordry Sweetwater Lakes CDP..... | 1,128 | 50.8 | 34 | 146 | 34 | 24 | 77 | 146 | 199 | 135 | 108 |
| Jackson township..... | 4,002 | 47.2 | 227 | 615 | 112 | 137 | 332 | 448 | 711 | 404 | 381 |
| Van Buren township..... | 2,008 | 43.4 | 122 | 337 | 56 | 64 | 199 | 268 | 338 | 188 | 212 |
| Washington township..... | 4,896 | 49.4 | 221 | 705 | 127 | 124 | 386 | 564 | 782 | 456 | 449 |
| Nashville town..... | 803 | 59.7 | 24 | 94 | 15 | 21 | 46 | 48 | 94 | 64 | 76 |
| Carroll County..... | 20,155 | 40.9 | 1,222 | 3,735 | 726 | 752 | 2,130 | 2,540 | 3,145 | 1,452 | 1,271 |
| Adams township..... | 516 | 39.1 | 37 | 98 | 17 | 21 | 48 | 66 | 89 | 45 | 33 |
| Burlington township..... | 1,742 | 41.4 | 119 | 309 | 52 | 55 | 204 | 215 | 246 | 105 | 142 |
| Burlington town..... | 603 | 40.6 | 47 | 95 | 13 | 26 | 86 | 64 | 76 | 26 | 39 |
| Carrolltown township..... | 598 | 38.9 | 40 | 115 | 18 | 18 | 69 | 83 | 111 | 33 | 34 |
| Clay township..... | 1,255 | 37.6 | 97 | 256 | 44 | 52 | 143 | 165 | 199 | 98 | 80 |

Table 1.

Age and Sex: 2010—Con.

[For information on confidentiality protection, nonsampling error, and definitions, see Selected Appendixes at <www.census.gov/prod/cen2010/cph-1-a.pdf>]

| Age—Con | | | Age and sex | | | | | | Percent of total population | | State County County Subdivision Place |
|-------------------|-------------------|----------------------|-------------|--------------------------------|-------------------|--------|-------------------|--------|-----------------------------|----------------------|--|
| 65 to 74 years | 75 to 84 years | 85 years and over | All ages | | 18 years and over | | 65 years and over | | Under 18 years | 65 years and over | |
| | | | Female | Males per 100 females | Total | Female | Total | Female | | | |
| 283 | 168 | 72 | 1,961 | 99.1 | 2,895 | 1,477 | 523 | 286 | 25.9 | 13.4 | Bartholomew County—Con. |
| 31 | 14 | 1 | 192 | 88.5 | 265 | 137 | 46 | 23 | 26.8 | 12.7 | Haw Creek township |
| 128 | 84 | 24 | 1,054 | 99.4 | 1,561 | 803 | 236 | 129 | 25.7 | 11.2 | Hartsville town |
| 77 | 30 | 17 | 460 | 106.3 | 707 | 347 | 124 | 59 | 25.5 | 13.1 | Hope town |
| 180 | 75 | 19 | 862 | 107.3 | 1,381 | 674 | 274 | 133 | 22.7 | 15.3 | Jackson township |
| 149 | 75 | 10 | 724 | 96.7 | 1,071 | 543 | 234 | 117 | 24.8 | 16.4 | Ohio township |
| 205 | 67 | 25 | 1,203 | 98.7 | 1,742 | 884 | 297 | 150 | 27.1 | 12.4 | Rock Creek township |
| 23 | 14 | 8 | 256 | 96.9 | 351 | 184 | 45 | 26 | 30.4 | 8.9 | Sand Creek township |
| 284 | 163 | 47 | 1,888 | 102.1 | 2,805 | 1,397 | 494 | 262 | 26.5 | 12.9 | Elizabethtown town |
| 12 | 3 | 0 | 313 | 98.7 | 416 | 214 | 15 | 6 | 33.1 | 2.4 | Wayne township |
| 15 | 17 | 2 | 88 | 101.1 | 146 | 72 | 34 | 23 | 17.5 | 19.2 | Columbus city (part) |
| | | | | | | | | | | | Jonesville town |
| 743 | 453 | 198 | 4,469 | 98.1 | 6,570 | 3,392 | 1,394 | 810 | 25.8 | 15.7 | Benton County |
| 83 | 53 | 15 | 645 | 94.1 | 907 | 485 | 151 | 97 | 27.6 | 12.1 | Bolivar township |
| 50 | 42 | 12 | 473 | 89.2 | 655 | 361 | 104 | 70 | 26.8 | 11.6 | Otterbein town (part) |
| 267 | 179 | 87 | 1,419 | 94.3 | 2,063 | 1,078 | 533 | 319 | 25.2 | 19.3 | Center township |
| 221 | 160 | 82 | 1,207 | 92.0 | 1,736 | 916 | 463 | 281 | 25.1 | 20.0 | Fowler town |
| 12 | 9 | 3 | 118 | 111.9 | 186 | 90 | 24 | 13 | 25.6 | 9.6 | Gilboa township |
| 99 | 47 | 23 | 545 | 93.8 | 785 | 413 | 169 | 104 | 25.7 | 16.0 | Grant township |
| 68 | 42 | 16 | 405 | 92.1 | 563 | 302 | 126 | 81 | 27.6 | 16.2 | Boswell town |
| 32 | 11 | 11 | 198 | 106.6 | 299 | 152 | 54 | 28 | 26.9 | 13.2 | Hickory Grove township |
| 10 | 5 | 6 | 118 | 102.5 | 157 | 82 | 21 | 11 | 34.3 | 8.8 | Ambia town |
| 150 | 72 | 33 | 804 | 96.6 | 1,186 | 616 | 255 | 142 | 25.0 | 16.1 | Oak Grove township |
| 100 | 55 | 26 | 595 | 95.3 | 871 | 464 | 181 | 109 | 25.0 | 15.6 | Oxford town |
| 24 | 17 | 5 | 119 | 102.5 | 175 | 86 | 46 | 21 | 27.4 | 19.1 | Parish Grove township |
| 9 | 8 | 1 | 156 | 111.5 | 208 | 102 | 18 | 10 | 37.0 | 5.5 | Pine township |
| 33 | 27 | 11 | 259 | 109.3 | 418 | 203 | 71 | 40 | 22.9 | 13.1 | Richland township |
| 26 | 20 | 5 | 163 | 113.5 | 278 | 136 | 51 | 29 | 20.1 | 14.7 | Earl Park town |
| 22 | 20 | 3 | 118 | 116.1 | 199 | 96 | 45 | 22 | 22.0 | 17.6 | Union township |
| 12 | 10 | 6 | 88 | 105.7 | 144 | 71 | 28 | 14 | 20.4 | 15.5 | York township |
| 1,224 | 758 | 286 | 6,474 | 97.2 | 9,852 | 5,087 | 2,268 | 1,321 | 22.8 | 17.8 | Blackford County |
| 232 | 129 | 33 | 1,316 | 100.6 | 1,960 | 998 | 394 | 222 | 25.8 | 14.9 | Harrison township |
| 144 | 79 | 14 | 900 | 100.6 | 1,297 | 669 | 237 | 137 | 28.1 | 13.1 | Montpelier city |
| 142 | 66 | 21 | 629 | 115.3 | 1,084 | 504 | 229 | 128 | 19.9 | 16.9 | Jackson township |
| 6 | 7 | 0 | 78 | 85.9 | 103 | 54 | 13 | 8 | 29.0 | 9.0 | Dunkirk city (part) |
| 740 | 520 | 217 | 4,118 | 91.8 | 6,121 | 3,249 | 1,477 | 887 | 22.5 | 18.7 | Licking township |
| 553 | 419 | 175 | 3,262 | 90.7 | 4,782 | 2,560 | 1,147 | 705 | 23.1 | 18.4 | Hartford City city |
| 23 | 11 | 1 | 119 | 94.1 | 183 | 93 | 35 | 16 | 20.8 | 15.2 | Shamrock Lakes town |
| 110 | 43 | 15 | 411 | 112.4 | 687 | 336 | 168 | 84 | 21.3 | 19.2 | Washington township |
| 3,608 | 2,126 | 910 | 28,776 | 96.8 | 40,723 | 21,045 | 6,644 | 3,787 | 28.1 | 11.7 | Boone County |
| 1,331 | 906 | 420 | 9,326 | 93.3 | 13,652 | 7,155 | 2,657 | 1,606 | 24.3 | 14.7 | Center township |
| 1,123 | 781 | 393 | 8,149 | 92.1 | 11,812 | 6,233 | 2,297 | 1,423 | 24.6 | 14.7 | Lebanon city (part) |
| 14 | 12 | 5 | 57 | 105.3 | 94 | 48 | 31 | 19 | 19.7 | 26.5 | Ulen town |
| 74 | 31 | 11 | 440 | 101.4 | 668 | 335 | 116 | 64 | 24.6 | 13.1 | Clinton township |
| 1,071 | 628 | 335 | 11,189 | 96.4 | 14,805 | 7,731 | 2,034 | 1,137 | 32.6 | 9.3 | Eagle township |
| 10 | 4 | 0 | 503 | 101.8 | 663 | 333 | 14 | 7 | 34.7 | 1.4 | Whitestown town (part) |
| 744 | 487 | 310 | 7,267 | 94.9 | 9,692 | 5,103 | 1,541 | 893 | 31.6 | 10.9 | Zionsville town (part) |
| 76 | 22 | 9 | 337 | 108.9 | 537 | 264 | 107 | 50 | 23.7 | 15.2 | Harrison township |
| 182 | 106 | 27 | 1,380 | 97.9 | 1,997 | 1,013 | 315 | 184 | 26.9 | 11.5 | Jackson township |
| 30 | 14 | 3 | 230 | 107.4 | 322 | 158 | 47 | 25 | 32.5 | 9.9 | Advance town |
| 58 | 37 | 16 | 497 | 87.7 | 686 | 368 | 111 | 74 | 26.5 | 11.9 | Jamestown town (part) |
| 95 | 56 | 7 | 723 | 102.5 | 1,051 | 518 | 158 | 79 | 28.2 | 10.8 | Jefferson township |
| 90 | 56 | 24 | 591 | 108.6 | 966 | 474 | 170 | 84 | 21.7 | 13.8 | Marion township |
| 97 | 43 | 14 | 588 | 97.8 | 862 | 443 | 154 | 87 | 25.9 | 13.2 | Perry township |
| 13 | 3 | 2 | 66 | 104.5 | 104 | 50 | 18 | 8 | 23.0 | 13.3 | Lebanon city (part) |
| 5 | 10 | 1 | 97 | 90.7 | 129 | 65 | 16 | 9 | 30.3 | 8.6 | Whitestown town (part) |
| 178 | 105 | 27 | 1,147 | 95.6 | 1,680 | 873 | 310 | 181 | 25.1 | 13.8 | Sugar Creek township |
| 105 | 74 | 19 | 794 | 91.4 | 1,125 | 601 | 198 | 121 | 26.0 | 13.0 | Thorntown town |
| 160 | 63 | 16 | 1,172 | 101.1 | 1,673 | 833 | 239 | 117 | 29.0 | 10.1 | Union township |
| 118 | 44 | 11 | 685 | 104.1 | 1,038 | 513 | 173 | 88 | 25.8 | 12.4 | Washington township |
| 136 | 66 | 9 | 1,198 | 104.8 | 1,794 | 893 | 211 | 110 | 26.9 | 8.6 | Worth township |
| 0 | 0 | 0 | 0 | (X) | 0 | 0 | 0 | 0 | (X) | (X) | Lebanon city (part) |
| 56 | 33 | 4 | 820 | 103.3 | 1,198 | 602 | 93 | 49 | 28.1 | 5.6 | Whitestown town (part) |
| 0 | 0 | 0 | 0 | (X) | 0 | 0 | 0 | 0 | (X) | (X) | Zionsville town (part) |
| 1,640 | 709 | 271 | 7,677 | 98.5 | 12,070 | 6,111 | 2,620 | 1,372 | 20.8 | 17.2 | Brown County |
| 458 | 167 | 54 | 2,144 | 102.2 | 3,391 | 1,673 | 679 | 337 | 21.8 | 15.7 | Hamblen township |
| 160 | 51 | 14 | 564 | 100.0 | 948 | 471 | 225 | 110 | 16.0 | 19.9 | Cordry Sweetwater Lakes CDP |
| 430 | 152 | 53 | 2,018 | 98.3 | 3,160 | 1,588 | 635 | 301 | 21.0 | 15.9 | Jackson township |
| 153 | 59 | 12 | 978 | 105.3 | 1,549 | 760 | 224 | 115 | 22.9 | 11.2 | Van Buren township |
| 599 | 331 | 152 | 2,537 | 93.0 | 3,970 | 2,090 | 1,082 | 619 | 18.9 | 22.1 | Washington township |
| 116 | 123 | 82 | 474 | 69.4 | 685 | 418 | 321 | 217 | 14.7 | 40.0 | Nashville town |
| 1,774 | 1,004 | 404 | 10,055 | 100.4 | 15,198 | 7,633 | 3,182 | 1,756 | 24.6 | 15.8 | Carroll County |
| 37 | 21 | 4 | 245 | 110.6 | 381 | 185 | 62 | 30 | 26.2 | 12.0 | Adams township |
| 188 | 87 | 20 | 864 | 101.6 | 1,314 | 659 | 295 | 165 | 24.6 | 16.9 | Burlington township |
| 66 | 51 | 14 | 327 | 84.4 | 461 | 248 | 131 | 81 | 23.5 | 21.7 | Burlington town |
| 42 | 24 | 11 | 299 | 100.0 | 443 | 217 | 77 | 39 | 25.9 | 12.9 | Carrollton township |
| 61 | 42 | 18 | 627 | 100.2 | 902 | 447 | 121 | 68 | 28.1 | 9.6 | Clay township |

Table 1.
Age and Sex: 2010—Con.

[For information on confidentiality protection, nonsampling error, and definitions, see Selected Appendixes at <www.census.gov/prod/cen2010/cph-1-a.pdf>]

| State County County Subdivision Place | Total population | Median age | Age | | | | | | | | |
|--|---------------------|---------------|------------------|------------------|-------------------|-------------------|-------------------|-------------------|-------------------|-------------------|-------------------|
| | | | Under 5 years | 5 to 17 years | 18 to 20 years | 21 to 24 years | 25 to 34 years | 35 to 44 years | 45 to 54 years | 55 to 59 years | 60 to 64 years |
| Carroll County—Con. | | | | | | | | | | | |
| Deer Creek township..... | 4,571 | 38.9 | 270 | 880 | 176 | 218 | 511 | 588 | 649 | 290 | 225 |
| Delphi city..... | 2,893 | 37.5 | 174 | 575 | 105 | 140 | 360 | 374 | 353 | 163 | 129 |
| Democrat township..... | 885 | 39.2 | 50 | 176 | 36 | 32 | 88 | 129 | 138 | 59 | 61 |
| Jackson township..... | 1,391 | 38.0 | 106 | 289 | 61 | 41 | 144 | 195 | 204 | 75 | 78 |
| Camden town..... | 611 | 40.2 | 50 | 104 | 22 | 20 | 68 | 75 | 91 | 38 | 34 |
| Jefferson township..... | 2,162 | 46.5 | 86 | 362 | 80 | 70 | 185 | 245 | 364 | 187 | 176 |
| Yeoman town..... | 139 | 27.1 | 13 | 27 | 10 | 9 | 25 | 17 | 17 | 7 | 8 |
| Liberty township..... | 440 | 43.8 | 15 | 92 | 14 | 9 | 38 | 61 | 65 | 30 | 34 |
| Madison township..... | 433 | 38.7 | 27 | 77 | 19 | 22 | 44 | 61 | 67 | 34 | 34 |
| Monroe township..... | 2,797 | 40.2 | 179 | 532 | 104 | 105 | 318 | 319 | 404 | 196 | 131 |
| Flora town..... | 2,036 | 40.4 | 137 | 382 | 66 | 83 | 237 | 216 | 289 | 140 | 96 |
| Rock Creek township..... | 475 | 37.5 | 45 | 84 | 14 | 22 | 62 | 52 | 80 | 27 | 22 |
| Tippecanoe township..... | 2,341 | 44.8 | 128 | 379 | 77 | 66 | 233 | 294 | 416 | 219 | 182 |
| Washington township..... | 549 | 46.7 | 23 | 86 | 14 | 21 | 43 | 67 | 113 | 54 | 39 |
| Cass County..... | 38,966 | 38.7 | 2,662 | 7,431 | 1,446 | 1,617 | 4,617 | 4,913 | 5,735 | 2,501 | 2,170 |
| Adams township..... | 895 | 39.7 | 69 | 174 | 35 | 30 | 86 | 121 | 116 | 74 | 56 |
| Bethlehem township..... | 795 | 43.0 | 43 | 139 | 24 | 33 | 76 | 114 | 129 | 37 | 51 |
| Boone township..... | 1,484 | 39.3 | 90 | 297 | 55 | 59 | 165 | 204 | 217 | 82 | 75 |
| Royal Center town..... | 861 | 38.0 | 62 | 173 | 30 | 41 | 102 | 113 | 126 | 43 | 38 |
| Clay township..... | 2,817 | 46.8 | 135 | 450 | 91 | 87 | 232 | 332 | 453 | 226 | 182 |
| Logansport city (part)..... | 512 | 49.7 | 38 | 36 | 20 | 31 | 48 | 60 | 36 | 18 | 22 |
| Clinton township..... | 816 | 44.4 | 18 | 82 | 25 | 43 | 115 | 137 | 159 | 68 | 57 |
| Logansport city (part)..... | 0 | 0.0 | 0 | 0 | 0 | 0 | 0 | 0 | 0 | 0 | 0 |
| Deer Creek township..... | 912 | 40.7 | 62 | 160 | 39 | 36 | 104 | 105 | 164 | 69 | 48 |
| Eel township..... | 18,767 | 34.1 | 1,516 | 3,773 | 772 | 945 | 2,612 | 2,296 | 2,463 | 1,041 | 852 |
| Logansport city (part)..... | 17,721 | 33.7 | 1,447 | 3,576 | 740 | 922 | 2,495 | 2,156 | 2,313 | 965 | 790 |
| Harrison township..... | 802 | 41.2 | 40 | 167 | 23 | 20 | 78 | 114 | 136 | 52 | 57 |
| Jackson township..... | 2,876 | 41.4 | 154 | 557 | 107 | 85 | 277 | 401 | 457 | 207 | 222 |
| Galveston town..... | 1,311 | 39.6 | 80 | 247 | 50 | 41 | 157 | 189 | 179 | 97 | 89 |
| Grisso AFB CDP (part)..... | 0 | 0.0 | 0 | 0 | 0 | 0 | 0 | 0 | 0 | 0 | 0 |
| Jefferson township..... | 1,452 | 41.1 | 100 | 265 | 40 | 54 | 156 | 191 | 254 | 98 | 100 |
| Miami township..... | 1,292 | 46.2 | 64 | 218 | 44 | 30 | 106 | 158 | 234 | 92 | 87 |
| Noble township..... | 1,960 | 43.9 | 109 | 355 | 58 | 65 | 176 | 240 | 332 | 175 | 116 |
| Logansport city (part)..... | 157 | 50.9 | 9 | 17 | 4 | 6 | 10 | 16 | 31 | 17 | 9 |
| Tipton township..... | 2,490 | 39.7 | 161 | 499 | 90 | 69 | 273 | 314 | 373 | 164 | 160 |
| Onward town..... | 100 | 32.0 | 9 | 23 | 4 | 3 | 15 | 14 | 11 | 3 | 4 |
| Walton town..... | 1,049 | 36.4 | 69 | 219 | 55 | 37 | 124 | 140 | 132 | 59 | 57 |
| Washington township..... | 1,608 | 42.7 | 101 | 295 | 43 | 61 | 161 | 186 | 248 | 116 | 107 |
| Logansport city (part)..... | 6 | 57.0 | 0 | 0 | 0 | 0 | 0 | 0 | 2 | 2 | 0 |
| Clark County..... | 110,232 | 37.9 | 7,266 | 18,843 | 3,852 | 5,163 | 15,608 | 15,195 | 16,418 | 7,436 | 6,396 |
| Bethlehem township..... | 309 | 43.5 | 14 | 44 | 23 | 8 | 27 | 50 | 59 | 21 | 21 |
| Carr township..... | 3,452 | 40.5 | 202 | 632 | 108 | 126 | 376 | 510 | 617 | 253 | 205 |
| Charlestown township..... | 13,450 | 36.8 | 958 | 2,702 | 489 | 579 | 1,672 | 2,032 | 1,974 | 880 | 732 |
| Charlestown city (part)..... | 7,585 | 35.2 | 607 | 1,548 | 296 | 361 | 965 | 1,120 | 1,007 | 445 | 387 |
| Jeffersonville city (part)..... | 917 | 30.5 | 106 | 200 | 24 | 28 | 211 | 173 | 100 | 26 | 24 |
| Jeffersonville township..... | 59,062 | 37.9 | 3,944 | 9,245 | 2,097 | 3,086 | 8,942 | 7,628 | 8,540 | 4,029 | 3,463 |
| Clarksville town (part)..... | 19,128 | 37.8 | 1,273 | 2,909 | 773 | 1,146 | 2,814 | 2,306 | 2,577 | 1,198 | 1,037 |
| Jeffersonville city (part)..... | 39,513 | 37.8 | 2,653 | 6,278 | 1,309 | 1,925 | 6,075 | 5,277 | 5,899 | 2,793 | 2,391 |
| Monroe township..... | 5,402 | 39.7 | 286 | 950 | 186 | 232 | 661 | 824 | 940 | 348 | 336 |
| Henryville CDP..... | 1,905 | 35.0 | 126 | 360 | 68 | 103 | 297 | 270 | 277 | 99 | 102 |
| Oregon township..... | 1,769 | 40.7 | 89 | 363 | 59 | 60 | 173 | 273 | 315 | 111 | 99 |
| Owen township..... | 958 | 41.3 | 36 | 173 | 50 | 29 | 103 | 146 | 145 | 75 | 85 |
| Silver Creek township..... | 11,858 | 36.8 | 819 | 2,280 | 399 | 493 | 1,633 | 1,739 | 1,633 | 687 | 644 |
| Clarksville town (part)..... | 2,596 | 34.7 | 197 | 599 | 74 | 74 | 367 | 480 | 334 | 137 | 120 |
| Sellersburg town..... | 6,128 | 38.0 | 398 | 1,108 | 223 | 285 | 795 | 802 | 878 | 392 | 346 |
| Union township..... | 3,507 | 34.9 | 244 | 617 | 111 | 161 | 626 | 461 | 538 | 238 | 173 |
| Memphis CDP..... | 695 | 32.8 | 47 | 127 | 17 | 36 | 135 | 87 | 94 | 50 | 45 |
| Utica township..... | 6,016 | 37.7 | 431 | 1,033 | 183 | 227 | 879 | 902 | 907 | 435 | 391 |
| Charlestown city (part)..... | 0 | 0.0 | 0 | 0 | 0 | 0 | 0 | 0 | 0 | 0 | 0 |
| Jeffersonville city (part)..... | 4,523 | 35.5 | 367 | 840 | 143 | 162 | 713 | 730 | 639 | 282 | 242 |
| Utica town..... | 776 | 43.3 | 48 | 102 | 19 | 38 | 107 | 90 | 124 | 74 | 64 |
| Washington township..... | 1,702 | 40.6 | 90 | 313 | 56 | 42 | 212 | 235 | 266 | 139 | 115 |
| New Washington CDP..... | 566 | 40.0 | 31 | 103 | 18 | 9 | 82 | 76 | 72 | 39 | 37 |
| Wood township..... | 2,747 | 40.6 | 153 | 491 | 91 | 120 | 304 | 395 | 484 | 220 | 132 |
| Borden town..... | 808 | 35.3 | 49 | 164 | 30 | 48 | 111 | 123 | 112 | 43 | 26 |
| Clay County..... | 26,890 | 39.9 | 1,568 | 4,873 | 1,008 | 1,213 | 3,120 | 3,519 | 4,103 | 1,858 | 1,577 |
| Brazil township..... | 8,471 | 36.3 | 610 | 1,580 | 328 | 467 | 1,099 | 1,127 | 1,074 | 499 | 464 |
| Brazil city (part)..... | 7,577 | 35.7 | 560 | 1,423 | 294 | 434 | 1,009 | 995 | 961 | 443 | 401 |
| Cass township..... | 347 | 34.8 | 23 | 72 | 17 | 14 | 49 | 34 | 51 | 35 | 17 |
| Dick Johnson township..... | 1,453 | 42.4 | 72 | 261 | 45 | 68 | 151 | 288 | 288 | 106 | 68 |
| Brazil city (part)..... | 5 | 32.5 | 1 | 1 | 0 | 0 | 1 | 0 | 2 | 0 | 0 |
| Harrison township..... | 2,172 | 41.3 | 129 | 378 | 82 | 81 | 241 | 288 | 302 | 135 | 142 |
| Clay City town..... | 861 | 39.2 | 61 | 150 | 37 | 31 | 99 | 116 | 102 | 38 | 58 |
| Jackson township..... | 2,739 | 43.3 | 139 | 503 | 96 | 100 | 267 | 331 | 464 | 216 | 176 |
| Brazil city (part)..... | 325 | 48.9 | 19 | 50 | 9 | 6 | 26 | 38 | 38 | 26 | 27 |
| Lewis township..... | 1,464 | 41.1 | 75 | 264 | 59 | 55 | 156 | 192 | 261 | 115 | 68 |
| Coalmont CDP..... | 402 | 39.7 | 23 | 71 | 21 | 18 | 44 | 46 | 65 | 39 | 16 |
| Perry township..... | 934 | 41.2 | 51 | 162 | 24 | 43 | 117 | 116 | 152 | 67 | 52 |

Table 1.

Age and Sex: 2010—Con.

[For information on confidentiality protection, nonsampling error, and definitions, see Selected Appendixes at <www.census.gov/prod/cen2010/cph-1-a.pdf>]

| Age—Con | | | Age and sex | | | | | | Percent of total population | | State County County Subdivision Place |
|-------------------|-------------------|----------------------|-------------|--------------------------------|-------------------|--------|-------------------|--------|-----------------------------|----------------------|--|
| 65 to 74 years | 75 to 84 years | 85 years and over | All ages | | 18 years and over | | 65 years and over | | Under 18 years | 65 years and over | |
| | | | Female | Males per 100 females | Total | Female | Total | Female | | | |
| 368 | 262 | 134 | 2,337 | 95.6 | 3,421 | 1,761 | 764 | 467 | 25.2 | 16.7 | Carroll County—Con. |
| 238 | 175 | 107 | 1,508 | 91.8 | 2,144 | 1,125 | 520 | 334 | 25.9 | 18.0 | Deer Creek township |
| 78 | 29 | 9 | 439 | 101.6 | 659 | 329 | 116 | 56 | 25.5 | 13.1 | Delphi city |
| 105 | 63 | 30 | 703 | 97.9 | 996 | 505 | 198 | 113 | 28.4 | 14.2 | Democrat township |
| 53 | 39 | 17 | 320 | 90.9 | 457 | 238 | 109 | 70 | 25.2 | 17.8 | Jackson township |
| 260 | 124 | 23 | 1,049 | 106.1 | 1,714 | 830 | 407 | 204 | 20.7 | 18.8 | Camden town |
| 3 | 2 | 1 | 70 | 98.6 | 99 | 49 | 6 | 4 | 28.8 | 4.3 | Jefferson township |
| 50 | 20 | 12 | 214 | 105.6 | 333 | 157 | 82 | 40 | 24.3 | 18.6 | Yeoman town |
| 23 | 16 | 9 | 203 | 113.3 | 329 | 156 | 48 | 26 | 24.0 | 11.1 | Liberty township |
| 243 | 184 | 82 | 1,446 | 93.4 | 2,086 | 1,103 | 509 | 302 | 25.4 | 18.2 | Madison township |
| 176 | 147 | 67 | 1,084 | 87.8 | 1,517 | 830 | 390 | 242 | 25.5 | 19.2 | Monroe township |
| 44 | 15 | 8 | 232 | 104.7 | 346 | 169 | 67 | 34 | 27.2 | 14.1 | Flora town |
| 225 | 97 | 25 | 1,138 | 105.7 | 1,834 | 907 | 347 | 169 | 21.7 | 14.8 | Rock Creek township |
| 50 | 20 | 19 | 259 | 112.0 | 440 | 208 | 89 | 43 | 19.9 | 16.2 | Tippecanoe township |
| 3,079 | 1,909 | 886 | 19,488 | 99.9 | 28,873 | 14,683 | 5,874 | 3,401 | 25.9 | 15.1 | Washington township |
| 81 | 39 | 14 | 452 | 98.0 | 652 | 322 | 134 | 67 | 27.2 | 15.0 | Cass County |
| 82 | 47 | 20 | 377 | 110.9 | 613 | 302 | 149 | 80 | 22.9 | 18.7 | Adams township |
| 115 | 84 | 41 | 742 | 100.0 | 1,097 | 571 | 240 | 138 | 26.1 | 16.2 | Bethlehem township |
| 60 | 49 | 24 | 431 | 99.8 | 626 | 334 | 133 | 84 | 27.3 | 15.4 | Boone township |
| 302 | 197 | 130 | 1,472 | 91.4 | 2,232 | 1,196 | 629 | 363 | 20.8 | 22.3 | Royal Center town |
| 39 | 67 | 97 | 330 | 55.2 | 438 | 294 | 203 | 147 | 14.5 | 39.6 | Clay township |
| 74 | 29 | 9 | 303 | 169.3 | 716 | 260 | 112 | 54 | 12.3 | 13.7 | Logansport city (part) |
| 0 | 0 | 0 | 0 | (X) | 0 | 0 | 0 | 0 | (X) | (X) | Clinton township |
| 64 | 42 | 19 | 461 | 97.8 | 690 | 349 | 125 | 67 | 24.3 | 13.7 | Logansport city (part) |
| 1,203 | 844 | 450 | 9,427 | 99.1 | 13,478 | 6,899 | 2,497 | 1,563 | 28.2 | 13.3 | Deer Creek township |
| 1,094 | 790 | 433 | 8,920 | 98.7 | 12,698 | 6,515 | 2,317 | 1,466 | 28.3 | 13.1 | Eel township |
| 41 | 61 | 13 | 406 | 97.5 | 595 | 310 | 115 | 69 | 25.8 | 14.3 | Logansport city (part) |
| 263 | 110 | 36 | 1,456 | 97.5 | 2,165 | 1,122 | 409 | 218 | 24.7 | 14.2 | Harrison township |
| 105 | 54 | 23 | 675 | 94.2 | 984 | 529 | 182 | 102 | 24.9 | 13.9 | Jackson township |
| 0 | 0 | 0 | 0 | (X) | 0 | 0 | 0 | 0 | (X) | (X) | Galveston town |
| 128 | 54 | 12 | 710 | 104.5 | 1,087 | 535 | 194 | 92 | 25.1 | 13.4 | Grissom AFB CDP (part) |
| 155 | 76 | 28 | 628 | 105.7 | 1,010 | 502 | 259 | 134 | 21.8 | 20.0 | Jefferson township |
| 184 | 114 | 36 | 975 | 101.0 | 1,496 | 753 | 334 | 181 | 23.7 | 17.0 | Miami township |
| 17 | 18 | 3 | 77 | 103.9 | 131 | 65 | 38 | 22 | 16.6 | 24.2 | Noble township |
| 224 | 117 | 46 | 1,268 | 96.4 | 1,830 | 944 | 387 | 205 | 26.5 | 15.5 | Logansport city (part) |
| 8 | 3 | 3 | 49 | 104.1 | 68 | 36 | 14 | 9 | 32.0 | 14.0 | Tipton township |
| 87 | 44 | 26 | 560 | 87.3 | 761 | 412 | 157 | 94 | 27.5 | 15.0 | Onward town |
| 163 | 95 | 32 | 811 | 98.3 | 1,212 | 618 | 290 | 170 | 24.6 | 18.0 | Walton town |
| 2 | 0 | 0 | 3 | 100.0 | 6 | 3 | 2 | 1 | 0.0 | 33.3 | Washington township |
| 7,920 | 4,512 | 1,623 | 56,253 | 96.0 | 84,123 | 43,512 | 14,055 | 8,191 | 23.7 | 12.8 | Logansport city (part) |
| 32 | 8 | 2 | 146 | 111.6 | 251 | 121 | 42 | 21 | 18.8 | 13.6 | Clark County |
| 291 | 111 | 21 | 1,711 | 101.8 | 2,618 | 1,297 | 423 | 219 | 24.2 | 12.3 | Bethlehem township |
| 857 | 441 | 134 | 6,899 | 95.0 | 9,790 | 5,098 | 1,432 | 786 | 27.2 | 10.6 | Carr township |
| 472 | 291 | 86 | 3,981 | 90.5 | 5,430 | 2,919 | 849 | 498 | 28.4 | 11.2 | Charlestown township |
| 19 | 5 | 1 | 460 | 99.3 | 611 | 314 | 25 | 13 | 33.4 | 2.7 | Charlestown city (part) |
| 4,287 | 2,722 | 1,079 | 30,396 | 94.3 | 45,873 | 23,996 | 8,088 | 4,894 | 22.3 | 13.7 | Jeffersonville township |
| 1,481 | 1,067 | 547 | 9,947 | 92.3 | 14,946 | 7,935 | 3,095 | 1,941 | 21.9 | 16.2 | Clarksville town (part) |
| 2,764 | 1,624 | 525 | 20,249 | 95.1 | 30,582 | 15,898 | 4,913 | 2,910 | 22.6 | 12.4 | Jeffersonville city (part) |
| 449 | 154 | 36 | 2,585 | 109.0 | 4,166 | 1,977 | 639 | 332 | 22.9 | 11.8 | Monroe township |
| 138 | 52 | 13 | 966 | 97.2 | 1,419 | 721 | 203 | 111 | 25.5 | 10.7 | Henryville CDP |
| 147 | 69 | 11 | 888 | 99.2 | 1,317 | 663 | 227 | 115 | 25.6 | 12.8 | Oregon township |
| 74 | 34 | 8 | 466 | 105.6 | 749 | 364 | 116 | 53 | 21.8 | 12.1 | Owen township |
| 847 | 512 | 172 | 6,113 | 94.0 | 8,759 | 4,606 | 1,531 | 900 | 26.1 | 12.9 | Silver Creek township |
| 128 | 70 | 16 | 1,345 | 93.0 | 1,800 | 960 | 214 | 129 | 30.7 | 8.2 | Clarksville town (part) |
| 513 | 288 | 100 | 3,152 | 94.4 | 4,622 | 2,422 | 901 | 517 | 24.6 | 14.7 | Sellersburg town |
| 211 | 105 | 22 | 1,751 | 100.3 | 2,646 | 1,314 | 338 | 183 | 24.6 | 9.6 | Union township |
| 35 | 17 | 5 | 362 | 92.0 | 521 | 265 | 57 | 35 | 25.0 | 8.2 | Memphis CDP |
| 358 | 189 | 81 | 3,055 | 96.9 | 4,552 | 2,335 | 628 | 358 | 24.3 | 10.4 | Utica township |
| 0 | 0 | 0 | 0 | (X) | 0 | 0 | 0 | 0 | (X) | (X) | Charlestown city (part) |
| 228 | 118 | 59 | 2,298 | 96.8 | 3,316 | 1,710 | 405 | 237 | 26.7 | 9.0 | Jeffersonville city (part) |
| 59 | 41 | 10 | 406 | 91.1 | 626 | 325 | 110 | 59 | 19.3 | 14.2 | Utica town |
| 156 | 51 | 27 | 871 | 95.4 | 1,299 | 673 | 234 | 125 | 23.7 | 13.7 | Washington township |
| 66 | 25 | 8 | 307 | 84.4 | 432 | 242 | 99 | 63 | 23.7 | 17.5 | New Washington CDP |
| 211 | 116 | 30 | 1,372 | 100.2 | 2,103 | 1,068 | 357 | 205 | 23.4 | 13.0 | Wood township |
| 63 | 31 | 8 | 416 | 94.2 | 595 | 312 | 102 | 62 | 26.4 | 12.6 | Borden town |
| 2,182 | 1,364 | 505 | 13,656 | 96.9 | 20,449 | 10,449 | 4,051 | 2,305 | 24.0 | 15.1 | Clay County |
| 621 | 428 | 174 | 4,401 | 92.5 | 6,281 | 3,346 | 1,223 | 762 | 25.9 | 14.4 | Brazil township |
| 527 | 374 | 156 | 3,953 | 91.7 | 5,594 | 2,991 | 1,057 | 680 | 26.2 | 14.0 | Brazil city (part) |
| 19 | 12 | 4 | 160 | 116.9 | 252 | 113 | 35 | 17 | 27.4 | 10.1 | Cass township |
| 129 | 62 | 14 | 733 | 98.2 | 1,120 | 565 | 205 | 107 | 22.9 | 14.1 | Dick Johnson township |
| 0 | 0 | 0 | 3 | 66.7 | 3 | 2 | 0 | 0 | 40.0 | 0.0 | Brazil city (part) |
| 194 | 144 | 56 | 1,139 | 90.7 | 1,665 | 871 | 394 | 218 | 23.3 | 18.1 | Harrison township |
| 84 | 59 | 26 | 477 | 80.5 | 650 | 362 | 169 | 95 | 24.5 | 19.6 | Clay City town |
| 260 | 147 | 40 | 1,346 | 103.5 | 2,097 | 1,056 | 447 | 239 | 23.4 | 16.3 | Jackson township |
| 44 | 27 | 15 | 158 | 105.7 | 256 | 130 | 86 | 46 | 21.2 | 26.5 | Brazil city (part) |
| 122 | 79 | 18 | 752 | 94.7 | 1,125 | 560 | 219 | 110 | 23.2 | 15.0 | Lewis township |
| 37 | 17 | 5 | 198 | 103.0 | 308 | 153 | 59 | 31 | 23.4 | 14.7 | Coalmont CDP |
| 81 | 54 | 15 | 472 | 97.9 | 721 | 368 | 150 | 84 | 22.8 | 16.1 | Perry township |

Table 1.

Age and Sex: 2010—Con.

[For information on confidentiality protection, nonsampling error, and definitions, see Selected Appendixes at <www.census.gov/prod/cen2010/cph-1-a.pdf>]

| State County County Subdivision Place | Total population | Median age | Age | | | | | | | | |
|--|---------------------|---------------|------------------|------------------|-------------------|-------------------|-------------------|-------------------|-------------------|-------------------|-------------------|
| | | | Under 5 years | 5 to 17 years | 18 to 20 years | 21 to 24 years | 25 to 34 years | 35 to 44 years | 45 to 54 years | 55 to 59 years | 60 to 64 years |
| Clay County—Con. | | | | | | | | | | | |
| Posey township..... | 4,063 | 40.9 | 187 | 727 | 162 | 156 | 472 | 527 | 654 | 323 | 259 |
| Brazil city (part)..... | 5 | 59.5 | 0 | 0 | 0 | 0 | 1 | 0 | 1 | 1 | 2 |
| Staunton town..... | 534 | 36.6 | 35 | 121 | 14 | 14 | 73 | 80 | 80 | 25 | 29 |
| Sugar Ridge township..... | 939 | 41.9 | 49 | 146 | 41 | 50 | 98 | 129 | 164 | 61 | 47 |
| Center Point town..... | 242 | 40.0 | 13 | 36 | 12 | 15 | 30 | 26 | 42 | 16 | 16 |
| Van Buren township..... | 3,528 | 40.7 | 195 | 621 | 126 | 144 | 394 | 486 | 554 | 254 | 228 |
| Carbon town..... | 397 | 35.6 | 24 | 98 | 11 | 18 | 43 | 62 | 66 | 23 | 16 |
| Harmony town..... | 656 | 38.6 | 43 | 122 | 26 | 35 | 69 | 95 | 96 | 32 | 49 |
| Knightsville town..... | 872 | 41.3 | 49 | 126 | 38 | 34 | 101 | 126 | 109 | 60 | 49 |
| Washington township..... | 780 | 41.3 | 38 | 159 | 28 | 35 | 76 | 100 | 139 | 47 | 56 |
| Clinton County..... | 33,224 | 37.5 | 2,505 | 6,344 | 1,223 | 1,549 | 3,967 | 4,151 | 4,792 | 2,153 | 1,764 |
| Center township..... | 17,245 | 34.0 | 1,510 | 3,303 | 682 | 984 | 2,338 | 1,990 | 2,182 | 997 | 850 |
| Frankfort city (part)..... | 16,422 | 33.5 | 1,463 | 3,170 | 649 | 969 | 2,266 | 1,904 | 2,035 | 921 | 785 |
| Forest township..... | 760 | 40.9 | 44 | 141 | 22 | 27 | 76 | 111 | 119 | 62 | 44 |
| Jackson township..... | 1,173 | 42.5 | 66 | 216 | 38 | 43 | 114 | 152 | 190 | 101 | 80 |
| Johnson township..... | 511 | 40.6 | 23 | 95 | 27 | 30 | 51 | 65 | 87 | 44 | 24 |
| Kirklin township..... | 1,380 | 38.4 | 102 | 286 | 44 | 49 | 142 | 193 | 242 | 92 | 60 |
| Kirklin town..... | 788 | 34.1 | 74 | 171 | 31 | 26 | 98 | 109 | 130 | 37 | 30 |
| Madison township..... | 2,079 | 44.2 | 131 | 301 | 82 | 56 | 239 | 249 | 334 | 164 | 107 |
| Mulberry town..... | 1,254 | 44.9 | 85 | 171 | 55 | 33 | 162 | 122 | 182 | 78 | 57 |
| Michigan township..... | 1,649 | 39.1 | 105 | 324 | 57 | 67 | 172 | 239 | 241 | 128 | 101 |
| Michigantown town..... | 467 | 34.1 | 37 | 89 | 17 | 31 | 65 | 55 | 55 | 34 | 20 |
| Owen township..... | 930 | 37.3 | 66 | 229 | 27 | 23 | 94 | 147 | 151 | 56 | 41 |
| Perry township..... | 1,459 | 39.5 | 101 | 275 | 54 | 55 | 144 | 222 | 250 | 91 | 87 |
| Colfax town..... | 691 | 40.1 | 47 | 127 | 24 | 31 | 63 | 110 | 108 | 36 | 40 |
| Ross township..... | 2,898 | 39.6 | 179 | 592 | 96 | 124 | 286 | 387 | 439 | 170 | 153 |
| Rossville town..... | 1,653 | 39.6 | 96 | 333 | 54 | 76 | 172 | 215 | 230 | 93 | 71 |
| Sugar Creek township..... | 450 | 43.5 | 25 | 77 | 15 | 17 | 46 | 55 | 77 | 48 | 26 |
| Union township..... | 973 | 46.6 | 45 | 165 | 28 | 25 | 87 | 110 | 179 | 105 | 88 |
| Warren township..... | 619 | 38.9 | 35 | 144 | 17 | 23 | 60 | 96 | 103 | 28 | 35 |
| Washington township..... | 1,098 | 42.9 | 73 | 196 | 34 | 26 | 118 | 135 | 198 | 67 | 68 |
| Frankfort city (part)..... | 0 | 0.0 | 0 | 0 | 0 | 0 | 0 | 0 | 0 | 0 | 0 |
| Crawford County..... | 10,713 | 41.8 | 652 | 1,843 | 422 | 431 | 1,100 | 1,342 | 1,738 | 825 | 752 |
| Boone township..... | 175 | 45.8 | 7 | 27 | 12 | 5 | 13 | 22 | 21 | 16 | 16 |
| Alton town..... | 55 | 53.2 | 2 | 4 | 3 | 3 | 2 | 6 | 11 | 8 | 3 |
| Jennings township..... | 1,436 | 40.0 | 90 | 251 | 53 | 48 | 180 | 167 | 200 | 101 | 103 |
| Leavenworth town..... | 238 | 56.5 | 9 | 24 | 6 | 6 | 21 | 15 | 31 | 19 | 23 |
| Johnson township..... | 484 | 37.6 | 42 | 86 | 31 | 22 | 48 | 55 | 88 | 21 | 27 |
| Liberty township..... | 1,990 | 38.2 | 142 | 352 | 85 | 94 | 229 | 264 | 309 | 139 | 116 |
| Marengo town..... | 828 | 36.2 | 74 | 147 | 42 | 46 | 90 | 110 | 107 | 50 | 42 |
| Ohio township..... | 742 | 38.6 | 44 | 147 | 33 | 27 | 75 | 105 | 111 | 61 | 48 |
| Patoka township..... | 1,579 | 45.1 | 76 | 256 | 66 | 59 | 145 | 186 | 275 | 126 | 137 |
| Sterling township..... | 1,635 | 43.7 | 94 | 270 | 50 | 69 | 142 | 220 | 275 | 137 | 124 |
| English town..... | 645 | 43.6 | 48 | 87 | 31 | 37 | 53 | 77 | 100 | 43 | 40 |
| Union township..... | 761 | 46.3 | 39 | 128 | 23 | 27 | 70 | 77 | 129 | 64 | 66 |
| Whiskey Run township..... | 1,911 | 42.1 | 118 | 326 | 69 | 80 | 198 | 246 | 330 | 160 | 115 |
| Milltown town (part)..... | 445 | 38.1 | 33 | 76 | 23 | 24 | 43 | 61 | 51 | 27 | 28 |
| Daviess County..... | 31,648 | 35.4 | 2,672 | 6,448 | 1,294 | 1,518 | 3,725 | 3,576 | 4,312 | 1,935 | 1,707 |
| Barr township..... | 4,811 | 27.5 | 539 | 1,211 | 228 | 259 | 617 | 475 | 594 | 255 | 197 |
| Cannelburg town..... | 135 | 44.2 | 7 | 22 | 6 | 8 | 16 | 11 | 19 | 13 | 6 |
| Montgomery town..... | 343 | 36.6 | 21 | 66 | 7 | 20 | 50 | 40 | 61 | 21 | 19 |
| Bogard township..... | 1,473 | 23.8 | 197 | 401 | 71 | 97 | 217 | 148 | 124 | 59 | 52 |
| Elmore township..... | 1,113 | 42.1 | 61 | 209 | 50 | 41 | 121 | 103 | 191 | 78 | 56 |
| Einora town..... | 640 | 39.4 | 37 | 135 | 33 | 20 | 72 | 57 | 109 | 36 | 36 |
| Harrison township..... | 696 | 41.7 | 57 | 113 | 24 | 19 | 73 | 90 | 124 | 49 | 45 |
| Madison township..... | 2,840 | 41.3 | 173 | 555 | 105 | 103 | 302 | 297 | 405 | 177 | 174 |
| Odon town..... | 1,354 | 45.1 | 81 | 241 | 38 | 37 | 153 | 123 | 185 | 76 | 95 |
| Reeve township..... | 631 | 39.4 | 41 | 129 | 29 | 20 | 57 | 91 | 100 | 46 | 33 |
| Alfordsville town..... | 101 | 38.8 | 5 | 20 | 6 | 2 | 11 | 13 | 16 | 6 | 8 |
| Steele township..... | 903 | 42.4 | 66 | 158 | 20 | 31 | 94 | 109 | 153 | 66 | 58 |
| Plainville town..... | 476 | 39.4 | 35 | 95 | 9 | 14 | 52 | 62 | 76 | 25 | 22 |
| Van Buren township..... | 2,552 | 22.2 | 334 | 746 | 140 | 152 | 307 | 277 | 213 | 97 | 88 |
| Raglesville CDP..... | 141 | 26.5 | 12 | 34 | 6 | 12 | 16 | 15 | 25 | 5 | 3 |
| Veale township..... | 1,095 | 44.4 | 54 | 195 | 40 | 30 | 82 | 155 | 217 | 88 | 78 |
| Washington township..... | 15,534 | 38.9 | 1,150 | 2,731 | 587 | 766 | 1,855 | 1,831 | 2,191 | 1,020 | 926 |
| Washington city..... | 11,509 | 37.3 | 902 | 2,033 | 458 | 624 | 1,445 | 1,326 | 1,519 | 714 | 663 |
| Dearborn County..... | 50,047 | 40.0 | 3,096 | 9,419 | 1,763 | 2,033 | 5,429 | 6,858 | 8,209 | 3,621 | 3,052 |
| Caesar Creek township..... | 238 | 43.0 | 14 | 40 | 5 | 11 | 33 | 18 | 46 | 21 | 11 |
| Center township..... | 5,318 | 38.2 | 394 | 969 | 193 | 244 | 643 | 701 | 795 | 338 | 292 |
| Aurora city (part)..... | 3,750 | 36.2 | 301 | 698 | 141 | 186 | 493 | 497 | 549 | 217 | 184 |
| Clay township..... | 2,966 | 43.1 | 146 | 521 | 84 | 114 | 309 | 389 | 467 | 214 | 173 |
| Dillsboro town..... | 1,327 | 42.2 | 72 | 234 | 34 | 58 | 156 | 170 | 148 | 66 | 68 |
| Harrison township..... | 3,204 | 42.9 | 167 | 589 | 127 | 93 | 275 | 458 | 622 | 239 | 220 |
| Bright CDP (part)..... | 1,830 | 42.1 | 107 | 376 | 65 | 44 | 148 | 263 | 349 | 128 | 119 |
| West Harrison town..... | 289 | 42.2 | 14 | 36 | 18 | 10 | 36 | 44 | 56 | 19 | 20 |
| Hogan township..... | 1,178 | 42.0 | 69 | 206 | 50 | 45 | 115 | 151 | 174 | 95 | 77 |
| Jackson township..... | 1,705 | 40.3 | 110 | 368 | 44 | 58 | 167 | 229 | 310 | 122 | 89 |

Table 1.

Age and Sex: 2010—Con.

[For information on confidentiality protection, nonsampling error, and definitions, see Selected Appendixes at <www.census.gov/prod/cen2010/cph-1-a.pdf>]

| Age—Con | | | Age and sex | | | | | | Percent of total population | | State County County Subdivision Place |
|-------------------|-------------------|----------------------|-------------|--------------------------------|-------------------|--------|-------------------|--------|-----------------------------|----------------------|--|
| | | | All ages | | 18 years and over | | 65 years and over | | | | |
| | | | Female | Males per 100 females | Total | Female | Total | Female | | | |
| 65 to 74 years | 75 to 84 years | 85 years and over | | | | | | | Under 18 years | 65 years and over | |
| 352 | 190 | 54 | 2,021 | 101.0 | 3,149 | 1,546 | 596 | 316 | 22.5 | 14.7 | Clay County—Con. |
| 0 | 0 | 0 | 1 | 400.0 | 5 | 1 | 0 | 0 | 0.0 | 0.0 | Posey township |
| 42 | 14 | 7 | 266 | 100.8 | 378 | 191 | 63 | 36 | 29.2 | 11.8 | Brazil city (part) |
| 93 | 43 | 18 | 480 | 95.6 | 744 | 379 | 154 | 85 | 20.8 | 16.4 | Staunton town |
| 25 | 8 | 3 | 132 | 83.3 | 193 | 101 | 36 | 21 | 20.2 | 14.9 | Sugar Ridge township |
| 256 | 173 | 97 | 1,765 | 99.9 | 2,712 | 1,355 | 526 | 316 | 23.1 | 14.9 | Center Point town |
| 16 | 14 | 6 | 196 | 102.6 | 275 | 134 | 36 | 19 | 30.7 | 9.1 | Van Buren township |
| 49 | 26 | 14 | 359 | 82.7 | 491 | 268 | 89 | 63 | 25.2 | 13.6 | Carbon town |
| 52 | 63 | 65 | 435 | 100.5 | 697 | 344 | 180 | 119 | 20.1 | 20.6 | Harmony town |
| 55 | 32 | 15 | 387 | 101.6 | 583 | 290 | 102 | 51 | 25.3 | 13.1 | Knightsville town |
| | | | | | | | | | | | Washington township |
| 2,386 | 1,580 | 810 | 16,798 | 97.8 | 24,375 | 12,485 | 4,776 | 2,767 | 26.6 | 14.4 | Clinton County |
| 1,131 | 825 | 453 | 8,742 | 97.3 | 12,432 | 6,438 | 2,409 | 1,470 | 27.9 | 14.0 | Center township |
| 1,035 | 780 | 445 | 8,331 | 97.1 | 11,789 | 6,114 | 2,260 | 1,393 | 28.2 | 13.8 | Frankfort city (part) |
| 64 | 48 | 2 | 378 | 101.1 | 575 | 290 | 114 | 62 | 24.3 | 15.0 | Forest township |
| 98 | 62 | 13 | 580 | 102.2 | 891 | 442 | 173 | 92 | 24.0 | 14.7 | Jackson township |
| 39 | 23 | 3 | 248 | 106.0 | 393 | 185 | 65 | 38 | 23.1 | 12.7 | Johnson township |
| 102 | 55 | 13 | 684 | 101.8 | 992 | 499 | 170 | 99 | 28.1 | 12.3 | Kirklin township |
| 48 | 26 | 8 | 397 | 98.5 | 543 | 281 | 82 | 53 | 31.1 | 10.4 | Kirklin town |
| 165 | 131 | 120 | 1,107 | 87.8 | 1,647 | 881 | 416 | 254 | 20.8 | 20.0 | Madison township |
| 104 | 95 | 110 | 695 | 80.4 | 998 | 553 | 309 | 201 | 20.4 | 24.6 | Mulberry town |
| 122 | 66 | 27 | 818 | 101.6 | 1,220 | 610 | 215 | 102 | 26.0 | 13.0 | Michigan township |
| 35 | 18 | 11 | 243 | 92.2 | 341 | 181 | 64 | 33 | 27.0 | 13.7 | Michigantown town |
| 65 | 23 | 8 | 460 | 102.2 | 635 | 309 | 96 | 51 | 31.7 | 10.3 | Owen township |
| 110 | 57 | 13 | 746 | 95.6 | 1,083 | 551 | 180 | 98 | 25.8 | 12.3 | Perry township |
| 64 | 35 | 6 | 365 | 89.3 | 517 | 268 | 105 | 59 | 25.2 | 15.2 | Coffax town |
| 228 | 140 | 104 | 1,506 | 92.4 | 2,127 | 1,112 | 472 | 264 | 26.6 | 16.3 | Ross township |
| 126 | 98 | 89 | 901 | 83.5 | 1,224 | 676 | 313 | 188 | 26.0 | 18.9 | Rossville town |
| 36 | 20 | 8 | 213 | 111.3 | 348 | 167 | 64 | 30 | 22.7 | 14.2 | Sugar Creek township |
| 84 | 41 | 16 | 485 | 100.6 | 763 | 377 | 141 | 69 | 21.6 | 14.5 | Union township |
| 37 | 29 | 12 | 293 | 111.3 | 440 | 209 | 78 | 43 | 28.9 | 12.6 | Warren township |
| 105 | 60 | 18 | 538 | 104.1 | 829 | 415 | 183 | 95 | 24.5 | 16.7 | Washington township |
| 0 | 0 | 0 | 0 | (X) | 0 | 0 | 0 | 0 | (X) | (X) | Frankfort city (part) |
| 971 | 477 | 160 | 5,277 | 103.0 | 8,218 | 4,056 | 1,608 | 846 | 23.3 | 15.0 | Crawford County |
| 25 | 6 | 5 | 85 | 105.9 | 141 | 67 | 36 | 16 | 19.4 | 20.6 | Boone township |
| 10 | 1 | 2 | 24 | 129.2 | 49 | 23 | 13 | 5 | 10.9 | 23.6 | Alton town |
| 147 | 60 | 36 | 743 | 93.3 | 1,095 | 563 | 243 | 143 | 23.7 | 16.9 | Jennings township |
| 27 | 37 | 20 | 141 | 68.8 | 205 | 120 | 84 | 55 | 13.9 | 35.3 | Leavenworth town |
| 41 | 20 | 3 | 222 | 118.0 | 356 | 159 | 64 | 29 | 26.4 | 13.2 | Johnson township |
| 137 | 97 | 26 | 993 | 100.4 | 1,496 | 754 | 260 | 145 | 24.8 | 13.1 | Liberty township |
| 56 | 50 | 14 | 432 | 91.7 | 607 | 321 | 120 | 76 | 26.7 | 14.5 | Marengo town |
| 52 | 27 | 12 | 365 | 103.3 | 551 | 270 | 91 | 47 | 25.7 | 12.3 | Ohio township |
| 174 | 65 | 14 | 765 | 106.4 | 1,247 | 603 | 253 | 123 | 21.0 | 16.0 | Patoka township |
| 160 | 65 | 29 | 816 | 100.4 | 1,271 | 646 | 254 | 138 | 22.3 | 15.5 | Sterling township |
| 78 | 33 | 18 | 340 | 89.7 | 510 | 268 | 129 | 75 | 20.9 | 20.0 | English town |
| 72 | 52 | 14 | 354 | 115.0 | 594 | 279 | 138 | 71 | 21.9 | 18.1 | Union township |
| 163 | 85 | 21 | 934 | 104.6 | 1,467 | 715 | 269 | 134 | 23.2 | 14.1 | Whiskey Run township |
| 39 | 30 | 10 | 224 | 98.7 | 336 | 165 | 79 | 43 | 24.5 | 17.8 | Milltown town (part) |
| 2,362 | 1,411 | 688 | 15,878 | 99.3 | 22,528 | 11,401 | 4,461 | 2,571 | 28.8 | 14.1 | Daviess County |
| 218 | 157 | 61 | 2,398 | 100.6 | 3,061 | 1,523 | 436 | 256 | 36.4 | 9.1 | Barr township |
| 13 | 11 | 3 | 63 | 114.3 | 106 | 49 | 27 | 16 | 21.5 | 20.0 | Cannelburg town |
| 20 | 11 | 7 | 170 | 101.8 | 256 | 129 | 38 | 22 | 25.4 | 11.1 | Montgomery town |
| 65 | 31 | 11 | 708 | 108.1 | 875 | 422 | 107 | 51 | 40.6 | 7.3 | Bogard township |
| 112 | 70 | 21 | 574 | 93.9 | 843 | 431 | 203 | 119 | 24.3 | 18.2 | Elmore township |
| 56 | 34 | 15 | 342 | 87.1 | 468 | 247 | 105 | 69 | 26.9 | 16.4 | Elnora town |
| 62 | 28 | 12 | 328 | 112.2 | 526 | 252 | 102 | 49 | 24.4 | 14.7 | Harrison township |
| 259 | 182 | 108 | 1,452 | 95.6 | 2,112 | 1,088 | 549 | 318 | 25.6 | 19.3 | Madison township |
| 118 | 124 | 83 | 736 | 84.0 | 1,032 | 577 | 325 | 210 | 23.8 | 24.0 | Odon town |
| 49 | 31 | 5 | 299 | 111.0 | 461 | 222 | 85 | 47 | 26.9 | 13.5 | Reeve township |
| 9 | 5 | 0 | 48 | 110.4 | 76 | 38 | 14 | 8 | 24.8 | 13.9 | Alfordsville town |
| 78 | 46 | 24 | 443 | 103.8 | 679 | 340 | 148 | 80 | 24.8 | 16.4 | Steele township |
| 47 | 24 | 15 | 237 | 100.8 | 346 | 177 | 86 | 48 | 27.3 | 18.1 | Plainville town |
| 134 | 46 | 18 | 1,237 | 106.3 | 1,472 | 729 | 198 | 102 | 42.3 | 7.8 | Van Buren township |
| 5 | 7 | 1 | 65 | 116.9 | 95 | 49 | 13 | 7 | 32.6 | 9.2 | Raglesville CDP |
| 96 | 46 | 14 | 536 | 104.3 | 846 | 411 | 156 | 79 | 22.7 | 14.2 | Veale township |
| 1,289 | 774 | 414 | 7,903 | 96.6 | 11,653 | 5,983 | 2,477 | 1,470 | 25.0 | 15.9 | Washington township |
| 893 | 601 | 331 | 5,967 | 92.9 | 8,574 | 4,487 | 1,825 | 1,136 | 25.5 | 15.9 | Washington city |
| 3,795 | 2,042 | 730 | 25,177 | 98.8 | 37,532 | 19,054 | 6,567 | 3,593 | 25.0 | 13.1 | Dearborn County |
| 21 | 16 | 2 | 126 | 88.9 | 184 | 98 | 39 | 20 | 22.7 | 16.4 | Caesar Creek township |
| 445 | 231 | 73 | 2,684 | 98.1 | 3,955 | 2,034 | 749 | 420 | 25.6 | 14.1 | Center township |
| 274 | 157 | 53 | 1,900 | 97.4 | 2,751 | 1,438 | 484 | 284 | 26.6 | 12.9 | Aurora city (part) |
| 247 | 212 | 90 | 1,535 | 93.2 | 2,299 | 1,209 | 549 | 332 | 22.5 | 18.5 | Clay township |
| 122 | 118 | 81 | 735 | 80.5 | 1,021 | 575 | 321 | 220 | 23.1 | 24.2 | Dillsboro town |
| 253 | 131 | 30 | 1,609 | 99.1 | 2,448 | 1,229 | 414 | 219 | 23.6 | 12.9 | Harrison township |
| 143 | 73 | 15 | 922 | 98.5 | 1,347 | 687 | 231 | 121 | 26.4 | 12.6 | Bright CDP (part) |
| 24 | 10 | 2 | 137 | 110.9 | 239 | 113 | 36 | 20 | 17.3 | 12.5 | West Harrison town |
| 131 | 58 | 7 | 586 | 101.0 | 903 | 455 | 196 | 98 | 23.3 | 16.6 | Hogan township |
| 132 | 53 | 23 | 843 | 102.3 | 1,227 | 624 | 208 | 116 | 28.0 | 12.2 | Jackson township |

Table 1.
Age and Sex: 2010—Con.

[For information on confidentiality protection, nonsampling error, and definitions, see Selected Appendixes at <www.census.gov/prod/cen2010/cph-1-a.pdf>]

| State County County Subdivision Place | Total population | Median age | Age | | | | | | | | |
|--|---------------------|---------------|------------------|------------------|-------------------|-------------------|-------------------|-------------------|-------------------|-------------------|-------------------|
| | | | Under 5 years | 5 to 17 years | 18 to 20 years | 21 to 24 years | 25 to 34 years | 35 to 44 years | 45 to 54 years | 55 to 59 years | 60 to 64 years |
| Dearborn County—Con. | | | | | | | | | | | |
| Kelso township..... | 2,341 | 40.1 | 131 | 434 | 87 | 108 | 281 | 288 | 411 | 166 | 134 |
| St. Leon town..... | 678 | 36.2 | 40 | 142 | 24 | 37 | 83 | 86 | 108 | 39 | 30 |
| Lawrenceburg township..... | 10,985 | 38.3 | 739 | 1,912 | 368 | 586 | 1,440 | 1,395 | 1,586 | 714 | 626 |
| Aurora city (part)..... | 0 | 0.0 | 0 | 0 | 0 | 0 | 0 | 0 | 0 | 0 | 0 |
| Greendale city (part)..... | 4,470 | 40.0 | 236 | 856 | 140 | 174 | 543 | 575 | 701 | 294 | 266 |
| Hidden Valley CDP (part)..... | 339 | 42.1 | 23 | 60 | 5 | 14 | 30 | 52 | 53 | 31 | 28 |
| Lawrenceburg city..... | 5,042 | 35.5 | 412 | 801 | 176 | 357 | 745 | 603 | 637 | 312 | 260 |
| Logan township..... | 3,541 | 38.5 | 230 | 759 | 118 | 120 | 375 | 527 | 577 | 242 | 214 |
| Bright CDP (part)..... | 1,303 | 36.4 | 99 | 262 | 35 | 35 | 194 | 181 | 166 | 70 | 85 |
| Manchester township..... | 3,215 | 41.6 | 190 | 598 | 125 | 130 | 260 | 499 | 576 | 243 | 199 |
| Miller township..... | 9,810 | 40.0 | 636 | 1,930 | 345 | 344 | 987 | 1,442 | 1,687 | 767 | 656 |
| Bright CDP (part)..... | 2,560 | 38.1 | 164 | 502 | 125 | 129 | 259 | 358 | 475 | 183 | 129 |
| Greendale city (part)..... | 50 | 45.0 | 1 | 11 | 0 | 2 | 4 | 7 | 13 | 3 | 4 |
| Hidden Valley CDP (part)..... | 5,048 | 39.8 | 338 | 1,001 | 142 | 146 | 540 | 771 | 779 | 382 | 391 |
| Sparta township..... | 2,894 | 39.4 | 169 | 593 | 122 | 95 | 297 | 420 | 483 | 213 | 172 |
| Moore's Hill town..... | 597 | 37.5 | 40 | 130 | 18 | 27 | 70 | 92 | 102 | 33 | 25 |
| Washington township..... | 1,431 | 44.4 | 45 | 249 | 58 | 52 | 134 | 195 | 258 | 137 | 98 |
| Aurora city (part)..... | 0 | 0.0 | 0 | 0 | 0 | 0 | 0 | 0 | 0 | 0 | 0 |
| York township..... | 1,221 | 43.4 | 56 | 251 | 37 | 33 | 113 | 146 | 217 | 110 | 91 |
| Decatur County..... | 25,740 | 38.7 | 1,676 | 4,884 | 862 | 1,122 | 3,119 | 3,322 | 3,927 | 1,703 | 1,408 |
| Adams township..... | 1,944 | 38.5 | 129 | 384 | 70 | 97 | 210 | 256 | 308 | 139 | 133 |
| Greensburg city (part)..... | 0 | 0.0 | 0 | 0 | 0 | 0 | 0 | 0 | 0 | 0 | 0 |
| St. Paul town (part)..... | 615 | 35.5 | 49 | 117 | 21 | 37 | 80 | 80 | 79 | 43 | 33 |
| Clay township..... | 1,287 | 41.9 | 79 | 222 | 39 | 52 | 146 | 159 | 221 | 101 | 70 |
| Greensburg city (part)..... | 0 | 0.0 | 0 | 0 | 0 | 0 | 0 | 0 | 0 | 0 | 0 |
| Clinton township..... | 513 | 37.7 | 46 | 105 | 18 | 19 | 57 | 76 | 71 | 34 | 21 |
| Fugit township..... | 1,767 | 40.7 | 106 | 382 | 63 | 62 | 145 | 239 | 290 | 134 | 108 |
| Clarksburg CDP..... | 149 | 42.2 | 7 | 29 | 5 | 12 | 11 | 14 | 27 | 11 | 3 |
| Lake Santee CDP (part)..... | 773 | 43.1 | 38 | 154 | 23 | 21 | 56 | 113 | 127 | 60 | 68 |
| Jackson township..... | 988 | 41.5 | 48 | 196 | 39 | 28 | 111 | 130 | 163 | 72 | 54 |
| Marion township..... | 1,638 | 42.5 | 99 | 295 | 46 | 58 | 191 | 186 | 321 | 125 | 93 |
| Millhouses town..... | 127 | 32.9 | 9 | 27 | 2 | 5 | 23 | 17 | 18 | 8 | 3 |
| Saltcreek township..... | 1,179 | 40.1 | 73 | 236 | 29 | 36 | 140 | 161 | 222 | 96 | 47 |
| New Point town..... | 331 | 36.6 | 29 | 64 | 10 | 9 | 41 | 45 | 58 | 18 | 7 |
| Sandcreek township..... | 3,120 | 38.1 | 200 | 642 | 112 | 126 | 344 | 447 | 473 | 171 | 167 |
| Westport town..... | 1,379 | 36.4 | 101 | 279 | 58 | 59 | 166 | 194 | 189 | 79 | 60 |
| Washington township..... | 13,304 | 37.7 | 896 | 2,422 | 446 | 644 | 1,775 | 1,668 | 1,858 | 831 | 715 |
| Greensburg city (part)..... | 11,492 | 37.0 | 792 | 2,082 | 386 | 592 | 1,584 | 1,445 | 1,534 | 685 | 603 |
| DeKalb County..... | 42,223 | 38.1 | 2,838 | 8,298 | 1,576 | 1,849 | 4,933 | 5,567 | 6,518 | 2,783 | 2,321 |
| Butler township..... | 1,691 | 44.2 | 72 | 335 | 68 | 58 | 124 | 210 | 299 | 126 | 117 |
| Concord township..... | 1,335 | 36.0 | 102 | 301 | 58 | 58 | 125 | 175 | 233 | 72 | 60 |
| St. Joe town (part)..... | 460 | 33.1 | 32 | 118 | 23 | 22 | 44 | 65 | 71 | 23 | 12 |
| Fairfield township..... | 1,368 | 42.1 | 68 | 243 | 60 | 42 | 152 | 168 | 259 | 116 | 94 |
| Franklin township..... | 1,182 | 43.3 | 53 | 191 | 54 | 45 | 132 | 145 | 214 | 115 | 77 |
| Hamilton town (part)..... | 244 | 42.7 | 10 | 38 | 12 | 14 | 28 | 28 | 32 | 26 | 21 |
| Grant township..... | 3,245 | 34.3 | 247 | 683 | 133 | 172 | 410 | 458 | 496 | 184 | 157 |
| Auburn city (part)..... | 0 | 0.0 | 0 | 0 | 0 | 0 | 0 | 0 | 0 | 0 | 0 |
| Waterloo town (part)..... | 2,211 | 31.4 | 201 | 466 | 96 | 124 | 337 | 308 | 299 | 122 | 83 |
| Jackson township..... | 3,064 | 40.0 | 213 | 646 | 100 | 103 | 277 | 385 | 541 | 259 | 212 |
| Auburn city (part)..... | 263 | 36.2 | 21 | 49 | 11 | 16 | 31 | 33 | 40 | 11 | 17 |
| Keyser township..... | 7,666 | 34.5 | 594 | 1,588 | 302 | 367 | 1,030 | 1,050 | 1,056 | 434 | 365 |
| Altona town..... | 197 | 41.1 | 7 | 33 | 8 | 9 | 21 | 32 | 29 | 14 | 9 |
| Auburn city (part)..... | 182 | 22.5 | 26 | 52 | 6 | 14 | 33 | 18 | 14 | 6 | 2 |
| Garrett city..... | 6,286 | 33.7 | 514 | 1,322 | 252 | 299 | 866 | 867 | 827 | 349 | 289 |
| Newville township..... | 558 | 36.5 | 37 | 124 | 19 | 22 | 66 | 68 | 90 | 48 | 27 |
| Richland township..... | 1,333 | 41.2 | 78 | 256 | 41 | 47 | 130 | 208 | 229 | 89 | 87 |
| Corunna town..... | 254 | 34.3 | 16 | 59 | 9 | 8 | 40 | 32 | 35 | 12 | 17 |
| Smithfield township..... | 1,613 | 43.3 | 85 | 287 | 58 | 78 | 150 | 189 | 310 | 115 | 107 |
| Ashley town (part)..... | 644 | 36.2 | 46 | 136 | 23 | 30 | 78 | 79 | 116 | 29 | 24 |
| Waterloo town (part)..... | 31 | 38.5 | 0 | 6 | 2 | 4 | 3 | 4 | 5 | 3 | 0 |
| Spencer township..... | 1,233 | 37.6 | 93 | 260 | 46 | 71 | 113 | 166 | 206 | 92 | 56 |
| St. Joe town (part)..... | 0 | 0.0 | 0 | 0 | 0 | 0 | 0 | 0 | 0 | 0 | 0 |
| Stafford township..... | 283 | 45.2 | 10 | 44 | 14 | 8 | 23 | 41 | 50 | 33 | 14 |
| Troy township..... | 304 | 42.9 | 11 | 60 | 10 | 8 | 33 | 36 | 58 | 27 | 16 |
| Union township..... | 13,220 | 38.8 | 876 | 2,405 | 455 | 580 | 1,667 | 1,706 | 1,840 | 855 | 730 |
| Auburn city (part)..... | 12,286 | 38.2 | 845 | 2,234 | 420 | 560 | 1,596 | 1,597 | 1,662 | 768 | 666 |
| Wilmington township..... | 4,128 | 35.9 | 299 | 875 | 158 | 190 | 501 | 562 | 637 | 218 | 202 |
| Butler city..... | 2,684 | 33.7 | 211 | 576 | 106 | 134 | 361 | 367 | 376 | 124 | 109 |
| Delaware County..... | 117,671 | 34.8 | 6,365 | 17,208 | 11,125 | 11,524 | 12,838 | 12,963 | 14,975 | 6,952 | 6,444 |
| Center township..... | 69,199 | 28.1 | 3,820 | 8,507 | 9,408 | 9,741 | 8,125 | 6,568 | 7,511 | 3,462 | 3,216 |
| Muncie city (part)..... | 67,184 | 27.6 | 3,721 | 8,184 | 9,331 | 9,667 | 7,922 | 6,322 | 7,186 | 3,303 | 3,069 |
| Delaware township..... | 3,603 | 44.3 | 215 | 567 | 147 | 135 | 327 | 447 | 585 | 267 | 233 |
| Albany town (part)..... | 1,718 | 40.6 | 122 | 291 | 62 | 76 | 183 | 226 | 259 | 120 | 99 |
| Hamilton township..... | 7,206 | 41.4 | 391 | 1,409 | 238 | 215 | 672 | 1,035 | 1,098 | 562 | 470 |
| Eaton town (part)..... | 133 | 37.9 | 5 | 28 | 9 | 4 | 15 | 16 | 21 | 11 | 5 |
| Muncie city (part)..... | 43 | 36.5 | 1 | 10 | 0 | 2 | 6 | 5 | 7 | 1 | 1 |
| Harrison township..... | 3,377 | 47.9 | 141 | 489 | 109 | 119 | 285 | 389 | 561 | 269 | 245 |
| Muncie city (part)..... | 170 | 68.9 | 0 | 4 | 1 | 4 | 7 | 2 | 21 | 11 | 18 |

Table 1.

Age and Sex: 2010—Con.

[For information on confidentiality protection, nonsampling error, and definitions, see Selected Appendixes at <www.census.gov/prod/cen2010/cph-1-a.pdf>]

| Age—Con | | | Age and sex | | | | | | Percent of total population | | State County County Subdivision Place | |
|-------------------|-------------------|----------------------|-------------|--------------------------------|-------------------|--------|-------------------|--------|-----------------------------|----------------------|--|--|
| 65 to 74 years | 75 to 84 years | 85 years and over | All ages | | 18 years and over | | 65 years and over | | Under 18 years | 65 years and over | | |
| | | | Female | Males per 100 females | Total | Female | Total | Female | | | | |
| 165 | 107 | 29 | 1,158 | 102.2 | 1,776 | 872 | 301 | 154 | 24.1 | 12.9 | Dearborn County—Con. | |
| 43 | 36 | 10 | 339 | 100.0 | 496 | 244 | 89 | 52 | 26.8 | 13.1 | Kelso township | |
| 831 | 521 | 267 | 5,668 | 93.8 | 8,334 | 4,334 | 1,619 | 968 | 24.1 | 14.7 | St. Leon town | |
| 0 | 0 | 0 | 0 | (X) | 0 | 0 | 0 | 0 | (X) | (X) | Lawrenceburg township | |
| 357 | 228 | 100 | 2,333 | 91.6 | 3,378 | 1,793 | 685 | 418 | 24.4 | 15.3 | Aurora city (part) | |
| 31 | 10 | 2 | 174 | 94.8 | 256 | 127 | 43 | 22 | 24.5 | 12.7 | Greendale city (part) | |
| 349 | 237 | 153 | 2,569 | 96.3 | 3,829 | 1,966 | 739 | 449 | 24.1 | 14.7 | Hidden Valley CDP (part) | |
| 240 | 103 | 36 | 1,738 | 103.7 | 2,552 | 1,277 | 379 | 210 | 27.9 | 10.7 | Lawrenceburg city | |
| 99 | 53 | 24 | 651 | 100.2 | 942 | 479 | 176 | 105 | 27.7 | 13.5 | Logan township | |
| 243 | 120 | 32 | 1,594 | 101.7 | 2,427 | 1,211 | 395 | 201 | 24.5 | 12.3 | Bright CDP (part) | |
| 663 | 280 | 73 | 4,917 | 99.5 | 7,244 | 3,647 | 1,016 | 495 | 26.2 | 10.4 | Manchester township | |
| 146 | 71 | 19 | 1,298 | 97.2 | 1,894 | 961 | 236 | 124 | 26.0 | 9.2 | Miller township | |
| 4 | 0 | 1 | 26 | 92.3 | 38 | 21 | 5 | 2 | 24.0 | 10.0 | Bright CDP (part) | |
| 385 | 138 | 35 | 2,501 | 101.8 | 3,709 | 1,841 | 558 | 256 | 26.5 | 11.1 | Greendale city (part) | |
| 208 | 90 | 32 | 1,404 | 106.1 | 2,132 | 1,054 | 330 | 171 | 26.3 | 11.4 | Hidden Valley CDP (part) | |
| 31 | 17 | 12 | 314 | 90.1 | 427 | 220 | 60 | 37 | 28.5 | 10.1 | Sparta township | |
| 118 | 68 | 19 | 715 | 100.1 | 1,137 | 560 | 205 | 106 | 20.5 | 14.3 | Moores Hill town | |
| 0 | 0 | 0 | 0 | (X) | 0 | 0 | 0 | 0 | (X) | (X) | Washington township | |
| 98 | 52 | 17 | 600 | 103.5 | 914 | 450 | 167 | 83 | 25.1 | 13.7 | Aurora city (part) | |
| 1,978 | 1,231 | 508 | 12,990 | 98.2 | 19,180 | 9,804 | 3,717 | 2,133 | 25.5 | 14.4 | York township | |
| 128 | 69 | 21 | 972 | 100.0 | 1,431 | 713 | 218 | 121 | 26.4 | 11.2 | Decatur County | |
| 0 | 0 | 0 | 0 | (X) | 0 | 0 | 0 | 0 | (X) | (X) | Adams township | |
| 39 | 29 | 8 | 315 | 95.2 | 449 | 235 | 76 | 42 | 27.0 | 12.4 | Greensburg city (part) | |
| 128 | 56 | 14 | 628 | 104.9 | 986 | 471 | 198 | 92 | 23.4 | 15.4 | St. Paul town (part) | |
| 0 | 0 | 0 | 0 | (X) | 0 | 0 | 0 | 0 | (X) | (X) | Clay township | |
| 36 | 25 | 5 | 247 | 107.7 | 362 | 180 | 66 | 35 | 29.4 | 12.9 | Greensburg city (part) | |
| 143 | 73 | 22 | 855 | 106.7 | 1,279 | 622 | 238 | 113 | 27.6 | 13.5 | Clinton township | |
| 11 | 15 | 4 | 68 | 119.1 | 113 | 50 | 30 | 14 | 24.2 | 20.1 | Fugit township | |
| 82 | 28 | 3 | 380 | 103.4 | 581 | 289 | 113 | 53 | 24.8 | 14.6 | Clarksburg CDP | |
| 85 | 43 | 19 | 469 | 110.7 | 744 | 366 | 147 | 76 | 24.7 | 14.9 | Lake Santee CDP (part) | |
| 121 | 77 | 26 | 801 | 104.5 | 1,244 | 606 | 224 | 119 | 24.1 | 13.7 | Jackson township | |
| 6 | 6 | 3 | 64 | 98.4 | 91 | 46 | 15 | 11 | 28.3 | 11.8 | Marion township | |
| 79 | 44 | 16 | 561 | 110.2 | 870 | 428 | 139 | 71 | 26.2 | 11.8 | Millhouses town | |
| 26 | 18 | 6 | 161 | 105.6 | 238 | 122 | 50 | 28 | 28.1 | 15.1 | Saltcreek township | |
| 272 | 127 | 39 | 1,567 | 99.1 | 2,278 | 1,154 | 438 | 246 | 27.0 | 14.0 | New Point town | |
| 118 | 54 | 22 | 710 | 94.2 | 999 | 520 | 194 | 114 | 27.6 | 14.1 | Sandcreek township | |
| 986 | 717 | 346 | 6,890 | 93.1 | 9,986 | 5,264 | 2,049 | 1,260 | 24.9 | 15.4 | Westport town | |
| 836 | 626 | 327 | 5,988 | 91.9 | 8,618 | 4,591 | 1,789 | 1,128 | 25.0 | 15.6 | Washington township | |
| 3,029 | 1,738 | 773 | 21,281 | 98.4 | 31,087 | 15,833 | 5,540 | 3,170 | 26.4 | 13.1 | Greensburg city (part) | |
| 198 | 66 | 18 | 837 | 102.0 | 1,284 | 635 | 282 | 137 | 24.1 | 16.7 | DeKalb County | |
| 89 | 42 | 20 | 672 | 98.7 | 932 | 476 | 151 | 83 | 30.2 | 11.3 | Butler township | |
| 26 | 17 | 7 | 226 | 103.5 | 310 | 160 | 50 | 23 | 32.6 | 10.9 | Concord township | |
| 101 | 55 | 10 | 675 | 102.7 | 1,057 | 517 | 166 | 86 | 22.7 | 12.1 | St. Joe town (part) | |
| 84 | 59 | 13 | 592 | 99.7 | 938 | 470 | 156 | 92 | 20.6 | 13.2 | Fairfield township | |
| 18 | 15 | 2 | 128 | 90.6 | 196 | 105 | 35 | 24 | 19.7 | 14.3 | Franklin township | |
| 174 | 110 | 21 | 1,599 | 102.9 | 2,315 | 1,165 | 305 | 166 | 28.7 | 9.4 | Hamilton town (part) | |
| 0 | 0 | 0 | 0 | (X) | 0 | 0 | 0 | 0 | (X) | (X) | Grant township | |
| 96 | 64 | 15 | 1,094 | 102.1 | 1,544 | 780 | 175 | 104 | 30.2 | 7.9 | Auburn city (part) | |
| 215 | 86 | 27 | 1,505 | 103.6 | 2,205 | 1,084 | 328 | 169 | 28.0 | 10.7 | Waterloo town (part) | |
| 16 | 10 | 8 | 132 | 99.2 | 193 | 94 | 34 | 20 | 26.6 | 12.9 | Jackson township | |
| 453 | 279 | 148 | 3,937 | 94.7 | 5,484 | 2,818 | 880 | 514 | 28.5 | 11.5 | Auburn city (part) | |
| 14 | 17 | 4 | 95 | 107.4 | 157 | 72 | 35 | 21 | 20.3 | 17.8 | Keyser township | |
| 6 | 2 | 3 | 98 | 85.7 | 104 | 58 | 11 | 9 | 42.9 | 6.0 | Altona town | |
| 357 | 217 | 127 | 3,272 | 92.1 | 4,450 | 2,327 | 701 | 417 | 29.2 | 11.2 | Auburn city (part) | |
| 41 | 11 | 5 | 270 | 106.7 | 397 | 191 | 57 | 27 | 28.9 | 10.2 | Garrett city | |
| 111 | 43 | 14 | 655 | 103.5 | 999 | 489 | 168 | 84 | 25.1 | 12.6 | Newville township | |
| 19 | 4 | 3 | 129 | 96.9 | 179 | 86 | 26 | 10 | 29.5 | 10.2 | Richland township | |
| 134 | 67 | 33 | 780 | 106.8 | 1,241 | 611 | 234 | 121 | 23.1 | 14.5 | Corunna town | |
| 50 | 23 | 10 | 307 | 109.8 | 462 | 222 | 83 | 40 | 28.3 | 12.9 | Smithfield township | |
| 4 | 0 | 0 | 14 | 121.4 | 25 | 11 | 4 | 2 | 19.4 | 12.9 | Ashley town (part) | |
| 82 | 32 | 16 | 607 | 103.1 | 880 | 434 | 130 | 65 | 28.6 | 10.5 | Waterloo town (part) | |
| 0 | 0 | 0 | 0 | (X) | 0 | 0 | 0 | 0 | (X) | (X) | Spencer township | |
| 33 | 11 | 2 | 136 | 108.1 | 229 | 107 | 46 | 26 | 19.1 | 16.3 | St. Joe town (part) | |
| 26 | 13 | 6 | 143 | 112.6 | 233 | 110 | 45 | 21 | 23.4 | 14.8 | Stafford township | |
| 1,009 | 734 | 363 | 6,826 | 93.7 | 9,939 | 5,236 | 2,106 | 1,297 | 24.8 | 15.9 | Troy township | |
| 911 | 683 | 344 | 6,373 | 92.8 | 9,207 | 4,875 | 1,938 | 1,211 | 25.1 | 15.8 | Union township | |
| 279 | 130 | 77 | 2,047 | 101.7 | 2,954 | 1,490 | 486 | 282 | 28.4 | 11.8 | Auburn city (part) | |
| 177 | 84 | 59 | 1,346 | 99.4 | 1,897 | 973 | 320 | 190 | 29.3 | 11.9 | Wilmington township | |
| 9,221 | 5,642 | 2,414 | 61,065 | 92.7 | 94,098 | 49,499 | 17,277 | 9,877 | 20.0 | 14.7 | Butler city | |
| 4,505 | 2,999 | 1,337 | 36,200 | 91.2 | 56,872 | 30,160 | 8,841 | 5,286 | 17.8 | 12.8 | Delaware County | |
| 4,309 | 2,865 | 1,305 | 35,171 | 91.0 | 55,279 | 29,330 | 8,479 | 5,094 | 17.7 | 12.6 | Center township | |
| 370 | 212 | 98 | 1,844 | 95.4 | 2,821 | 1,475 | 680 | 385 | 21.7 | 18.9 | Muncie city (part) | |
| 152 | 92 | 36 | 917 | 87.4 | 1,305 | 700 | 280 | 168 | 24.0 | 16.3 | Delaware township | |
| 661 | 360 | 95 | 3,640 | 98.0 | 5,406 | 2,791 | 1,116 | 592 | 25.0 | 15.5 | Albany town (part) | |
| 10 | 5 | 4 | 65 | 104.6 | 100 | 51 | 19 | 12 | 24.8 | 14.3 | Hamilton township | |
| 4 | 3 | 3 | 24 | 79.2 | 32 | 18 | 10 | 6 | 25.6 | 23.3 | Eaton town (part) | |
| 336 | 229 | 205 | 1,731 | 95.1 | 2,747 | 1,429 | 770 | 433 | 18.7 | 22.8 | Muncie city (part) | |
| 38 | 43 | 21 | 98 | 73.5 | 166 | 94 | 102 | 60 | 2.4 | 60.0 | Harrison township | |
| | | | | | | | | | | | Muncie city (part) | |

Table 1.

Age and Sex: 2010—Con.

[For information on confidentiality protection, nonsampling error, and definitions, see Selected Appendixes at <www.census.gov/prod/cen2010/cph-1-a.pdf>]

| State County County Subdivision Place | Total population | Median age | Age | | | | | | | | |
|--|---------------------|---------------|------------------|------------------|-------------------|-------------------|-------------------|-------------------|-------------------|-------------------|-------------------|
| | | | Under 5 years | 5 to 17 years | 18 to 20 years | 21 to 24 years | 25 to 34 years | 35 to 44 years | 45 to 54 years | 55 to 59 years | 60 to 64 years |
| Delaware County—Con. | | | | | | | | | | | |
| Harrison township—Con. | | | | | | | | | | | |
| Yorktown town (part)..... | 0 | 0.0 | 0 | 0 | 0 | 0 | 0 | 0 | 0 | 0 | 0 |
| Liberty township..... | 4,685 | 42.7 | 217 | 860 | 189 | 172 | 408 | 662 | 704 | 314 | 320 |
| Muncie city (part)..... | 1 | 39.5 | 0 | 0 | 0 | 0 | 0 | 1 | 0 | 0 | 0 |
| Selma town..... | 866 | 39.0 | 48 | 177 | 41 | 49 | 86 | 128 | 115 | 55 | 44 |
| Monroe township..... | 3,729 | 43.7 | 165 | 689 | 132 | 119 | 307 | 523 | 590 | 285 | 267 |
| Mount Pleasant township..... | 14,102 | 40.7 | 831 | 2,567 | 468 | 628 | 1,588 | 1,756 | 2,007 | 942 | 861 |
| Muncie city (part)..... | 2,687 | 35.7 | 167 | 358 | 101 | 251 | 431 | 296 | 276 | 152 | 167 |
| Yorktown town (part)..... | 9,405 | 41.2 | 550 | 1,869 | 310 | 319 | 949 | 1,203 | 1,400 | 640 | 564 |
| Niles township..... | 1,360 | 44.1 | 68 | 240 | 46 | 39 | 120 | 185 | 217 | 95 | 89 |
| Albany town (part)..... | 243 | 38.8 | 11 | 64 | 2 | 6 | 23 | 32 | 30 | 14 | 21 |
| Perry township..... | 1,511 | 46.3 | 63 | 256 | 47 | 46 | 116 | 191 | 297 | 121 | 138 |
| Salem township..... | 4,034 | 43.6 | 185 | 702 | 151 | 139 | 389 | 535 | 658 | 295 | 300 |
| Chesterfield town (part)..... | 1 | 63.5 | 0 | 0 | 0 | 0 | 0 | 0 | 0 | 0 | 1 |
| Daleville town..... | 1,647 | 40.0 | 84 | 293 | 71 | 72 | 193 | 206 | 270 | 119 | 97 |
| Union township..... | 2,838 | 40.6 | 170 | 534 | 119 | 106 | 286 | 387 | 428 | 166 | 183 |
| Eaton town (part)..... | 1,672 | 36.1 | 114 | 348 | 76 | 70 | 200 | 233 | 221 | 84 | 88 |
| Washington township..... | 2,027 | 41.2 | 99 | 388 | 71 | 65 | 215 | 285 | 319 | 174 | 122 |
| Gaston town..... | 871 | 34.4 | 56 | 202 | 35 | 33 | 120 | 127 | 104 | 55 | 49 |
| Dubois County..... | 41,889 | 39.9 | 2,745 | 7,924 | 1,230 | 1,690 | 4,895 | 5,424 | 6,747 | 2,843 | 2,312 |
| Bainbridge township..... | 16,020 | 40.4 | 1,058 | 2,847 | 451 | 709 | 1,969 | 1,937 | 2,499 | 1,061 | 925 |
| Jasper city (part)..... | 14,456 | 39.8 | 989 | 2,541 | 405 | 667 | 1,853 | 1,760 | 2,184 | 925 | 815 |
| Boone township..... | 799 | 41.8 | 51 | 137 | 22 | 37 | 82 | 112 | 138 | 56 | 43 |
| Jasper city (part)..... | 37 | 30.5 | 3 | 1 | 0 | 4 | 14 | 2 | 2 | 2 | 1 |
| Cass township..... | 2,115 | 41.8 | 117 | 374 | 63 | 76 | 245 | 283 | 394 | 138 | 119 |
| Holland town..... | 626 | 37.9 | 42 | 121 | 13 | 23 | 86 | 86 | 91 | 26 | 34 |
| Columbia township..... | 1,065 | 39.7 | 70 | 197 | 22 | 36 | 130 | 154 | 180 | 86 | 64 |
| Dubois CDP (part)..... | 50 | 34.5 | 3 | 13 | 1 | 4 | 5 | 7 | 9 | 7 | 0 |
| Ferdinand township..... | 3,629 | 42.8 | 202 | 659 | 109 | 128 | 379 | 467 | 564 | 251 | 186 |
| Ferdinand town..... | 2,157 | 45.1 | 122 | 331 | 66 | 67 | 243 | 246 | 300 | 128 | 111 |
| Hall township..... | 1,281 | 37.5 | 83 | 282 | 36 | 38 | 160 | 167 | 206 | 84 | 77 |
| Harbison township..... | 1,588 | 41.2 | 82 | 302 | 52 | 55 | 171 | 207 | 267 | 128 | 99 |
| Dubois CDP (part)..... | 149 | 44.5 | 2 | 35 | 5 | 4 | 14 | 15 | 27 | 8 | 7 |
| Jasper city (part)..... | 0 | 0.0 | 0 | 0 | 0 | 0 | 0 | 0 | 0 | 0 | 0 |
| Jackson township..... | 2,125 | 41.5 | 131 | 413 | 68 | 73 | 203 | 298 | 400 | 183 | 126 |
| Jefferson township..... | 1,543 | 39.6 | 93 | 306 | 43 | 64 | 178 | 207 | 277 | 103 | 66 |
| Birdseye town..... | 416 | 38.0 | 33 | 79 | 14 | 21 | 47 | 49 | 66 | 22 | 23 |
| Madison township..... | 2,696 | 36.5 | 190 | 682 | 67 | 91 | 252 | 414 | 475 | 161 | 126 |
| Jasper city (part)..... | 545 | 32.2 | 59 | 155 | 10 | 11 | 69 | 105 | 81 | 18 | 18 |
| Marion township..... | 1,501 | 42.5 | 80 | 268 | 47 | 57 | 164 | 199 | 253 | 137 | 89 |
| Dubois CDP (part)..... | 289 | 31.8 | 24 | 64 | 9 | 16 | 42 | 47 | 33 | 5 | 9 |
| Patoka township..... | 7,527 | 37.0 | 588 | 1,457 | 250 | 326 | 962 | 979 | 1,094 | 455 | 392 |
| Huntingburg city..... | 6,057 | 35.1 | 516 | 1,173 | 204 | 274 | 856 | 795 | 812 | 312 | 300 |
| Elkhart County..... | 197,559 | 34.9 | 16,039 | 40,136 | 7,759 | 9,844 | 25,303 | 25,947 | 26,664 | 12,000 | 9,905 |
| Baugo township..... | 9,431 | 37.8 | 623 | 1,972 | 333 | 304 | 1,128 | 1,341 | 1,310 | 684 | 484 |
| Elkhart city (part)..... | 4 | 33.5 | 1 | 0 | 0 | 1 | 0 | 1 | 1 | 0 | 0 |
| Benton township..... | 2,963 | 31.6 | 246 | 742 | 126 | 144 | 341 | 431 | 418 | 145 | 123 |
| Millersburg town (part)..... | 160 | 37.0 | 8 | 36 | 7 | 7 | 17 | 27 | 22 | 6 | 10 |
| Cleveland township..... | 11,158 | 38.1 | 839 | 2,073 | 457 | 520 | 1,254 | 1,465 | 1,763 | 789 | 642 |
| Elkhart city (part)..... | 2,026 | 28.7 | 242 | 407 | 101 | 136 | 275 | 233 | 289 | 105 | 76 |
| Clinton township..... | 4,624 | 25.3 | 520 | 1,278 | 245 | 254 | 552 | 534 | 499 | 218 | 172 |
| Millersburg town (part)..... | 743 | 32.5 | 67 | 161 | 24 | 39 | 104 | 121 | 78 | 50 | 36 |
| Concord township..... | 54,167 | 33.6 | 4,785 | 11,039 | 2,119 | 2,723 | 7,443 | 7,137 | 7,270 | 3,133 | 2,648 |
| Dunlap CDP..... | 6,235 | 38.4 | 375 | 1,353 | 225 | 201 | 716 | 822 | 969 | 399 | 362 |
| Elkhart city (part)..... | 35,321 | 31.6 | 3,545 | 7,215 | 1,399 | 1,931 | 5,294 | 4,683 | 4,508 | 1,841 | 1,478 |
| Goshen city (part)..... | 1,121 | 38.7 | 82 | 210 | 29 | 51 | 137 | 99 | 97 | 54 | 76 |
| Elkhart township..... | 36,487 | 33.0 | 3,161 | 6,863 | 1,676 | 2,301 | 5,129 | 4,426 | 4,324 | 1,935 | 1,610 |
| Goshen city (part)..... | 30,592 | 32.2 | 2,749 | 5,645 | 1,481 | 2,067 | 4,398 | 3,652 | 3,446 | 1,494 | 1,206 |
| Harrison township..... | 4,435 | 31.9 | 291 | 863 | 244 | 313 | 698 | 631 | 618 | 241 | 165 |
| Goshen city (part)..... | 6 | 21.5 | 2 | 1 | 0 | 0 | 0 | 2 | 1 | 0 | 0 |
| Wakarusa town (part)..... | 21 | 16.5 | 1 | 11 | 0 | 1 | 0 | 4 | 0 | 2 | 0 |
| Jackson township..... | 4,288 | 35.7 | 323 | 929 | 143 | 175 | 541 | 589 | 662 | 265 | 202 |
| New Paris CDP..... | 1,494 | 32.4 | 130 | 323 | 48 | 63 | 230 | 206 | 201 | 84 | 63 |
| Jefferson township..... | 9,688 | 34.7 | 781 | 2,310 | 314 | 312 | 1,164 | 1,552 | 1,418 | 609 | 475 |
| Goshen city (part)..... | 0 | 0.0 | 0 | 0 | 0 | 0 | 0 | 0 | 0 | 0 | 0 |
| Locke township..... | 3,913 | 31.0 | 355 | 921 | 170 | 193 | 501 | 556 | 485 | 206 | 146 |
| Nappanee city (part)..... | 2,510 | 32.5 | 231 | 509 | 95 | 128 | 369 | 376 | 322 | 138 | 94 |
| Middlebury township..... | 8,498 | 32.1 | 767 | 2,120 | 349 | 375 | 925 | 1,133 | 1,108 | 469 | 393 |
| Middlebury town (part)..... | 3,412 | 36.8 | 232 | 757 | 134 | 131 | 382 | 465 | 476 | 199 | 175 |
| Olive township..... | 3,068 | 41.1 | 188 | 620 | 99 | 127 | 291 | 380 | 417 | 199 | 175 |
| Wakarusa town (part)..... | 1,737 | 42.2 | 90 | 336 | 54 | 70 | 165 | 219 | 235 | 92 | 88 |
| Osolo township..... | 28,032 | 39.1 | 1,897 | 4,976 | 934 | 1,358 | 3,462 | 3,586 | 3,917 | 1,934 | 1,651 |
| Elkhart city (part)..... | 13,598 | 37.1 | 1,030 | 2,378 | 462 | 766 | 1,835 | 1,701 | 1,663 | 781 | 696 |
| Simonton Lake CDP..... | 4,578 | 41.1 | 275 | 823 | 157 | 204 | 533 | 554 | 766 | 385 | 307 |
| Union township..... | 6,134 | 35.5 | 504 | 1,302 | 219 | 284 | 704 | 772 | 808 | 403 | 307 |
| Nappanee city (part)..... | 3,652 | 38.0 | 271 | 678 | 116 | 168 | 437 | 484 | 501 | 264 | 167 |
| Washington township..... | 6,945 | 39.2 | 495 | 1,327 | 190 | 302 | 788 | 886 | 1,047 | 506 | 489 |
| Bristol town..... | 1,602 | 36.4 | 126 | 306 | 46 | 73 | 225 | 179 | 203 | 100 | 114 |
| York township..... | 3,728 | 37.6 | 264 | 801 | 141 | 159 | 382 | 528 | 600 | 264 | 223 |

Table 1.
Age and Sex: 2010—Con.

[For information on confidentiality protection, nonsampling error, and definitions, see Selected Appendixes at <www.census.gov/prod/cen2010/cph-1-a.pdf>]

| Age—Con | | | Age and sex | | | | | | Percent of total population | | State County County Subdivision Place |
|-------------------|-------------------|----------------------|-------------|--------------------------------|-------------------|--------|-------------------|--------|-----------------------------|----------------------|--|
| 65 to 74 years | 75 to 84 years | 85 years and over | All ages | | 18 years and over | | 65 years and over | | Under 18 years | 65 years and over | |
| | | | Female | Males per 100 females | Total | Female | Total | Female | | | |
| 0 | 0 | 0 | 0 | (X) | 0 | 0 | 0 | 0 | (X) | (X) | Delaware County—Con. |
| 492 | 251 | 96 | 2,429 | 92.9 | 3,608 | 1,880 | 839 | 442 | 23.0 | 17.9 | Harrison township—Con. |
| 0 | 0 | 0 | 0 | (X) | 1 | 0 | 0 | 0 | 0.0 | 0.0 | Yorktown town (part) |
| 72 | 35 | 16 | 457 | 89.5 | 641 | 339 | 123 | 65 | 26.0 | 14.2 | Liberty township |
| 414 | 188 | 50 | 1,917 | 94.5 | 2,875 | 1,465 | 652 | 326 | 22.9 | 17.5 | Muncie city (part) |
| 1,310 | 779 | 365 | 7,428 | 89.8 | 10,704 | 5,718 | 2,454 | 1,416 | 24.1 | 17.4 | Selma town |
| 207 | 152 | 129 | 1,486 | 80.8 | 2,162 | 1,207 | 488 | 301 | 19.5 | 18.2 | Monroe township |
| 883 | 514 | 204 | 4,936 | 90.5 | 6,986 | 3,715 | 1,601 | 924 | 25.7 | 17.0 | Mount Pleasant township |
| 151 | 93 | 17 | 667 | 103.9 | 1,052 | 520 | 261 | 130 | 22.6 | 19.2 | Muncie city (part) |
| 25 | 10 | 5 | 117 | 107.7 | 168 | 85 | 40 | 22 | 30.9 | 16.5 | Yorktown town (part) |
| 144 | 74 | 18 | 760 | 98.8 | 1,192 | 600 | 236 | 117 | 21.1 | 15.6 | Niles township |
| 389 | 225 | 66 | 2,043 | 97.5 | 3,147 | 1,604 | 680 | 353 | 22.0 | 16.9 | Albany town (part) |
| 0 | 0 | 0 | 1 | 0.0 | 1 | 1 | 0 | 0 | 0.0 | 0.0 | Perry township |
| 131 | 82 | 29 | 859 | 91.7 | 1,270 | 671 | 242 | 134 | 22.9 | 14.7 | Salem township |
| 282 | 142 | 35 | 1,391 | 104.0 | 2,134 | 1,079 | 459 | 245 | 24.8 | 16.2 | Chesterfield town (part) |
| 138 | 78 | 22 | 817 | 104.7 | 1,210 | 616 | 238 | 128 | 27.6 | 14.2 | Daleville town |
| 167 | 90 | 32 | 1,015 | 99.7 | 1,540 | 778 | 289 | 152 | 24.0 | 14.3 | Union township |
| 50 | 31 | 9 | 453 | 92.3 | 613 | 324 | 90 | 50 | 29.6 | 10.3 | Eaton town (part) |
| | | | | | | | | | | | Washington township |
| | | | | | | | | | | | Gaston town |
| 3,185 | 2,010 | 884 | 21,264 | 97.0 | 31,220 | 15,904 | 6,079 | 3,583 | 25.5 | 14.5 | Dubois County |
| 1,281 | 852 | 431 | 8,135 | 96.9 | 12,115 | 6,236 | 2,564 | 1,555 | 24.4 | 16.0 | Bainbridge township |
| 1,113 | 789 | 415 | 7,353 | 96.6 | 10,926 | 5,640 | 2,317 | 1,420 | 24.4 | 16.0 | Jasper city (part) |
| 79 | 35 | 7 | 406 | 96.8 | 611 | 301 | 121 | 64 | 23.5 | 15.1 | Boone township |
| 6 | 2 | 0 | 20 | 85.0 | 33 | 19 | 8 | 4 | 10.8 | 21.6 | Jasper city (part) |
| 174 | 102 | 30 | 1,040 | 103.4 | 1,624 | 786 | 306 | 166 | 23.2 | 14.5 | Cass township |
| 40 | 50 | 14 | 324 | 93.2 | 463 | 240 | 104 | 57 | 26.0 | 16.6 | Holland town |
| 76 | 43 | 7 | 537 | 98.3 | 798 | 404 | 126 | 71 | 25.1 | 11.8 | Columbia township |
| 1 | 0 | 0 | 24 | 108.3 | 34 | 17 | 1 | 1 | 32.0 | 2.0 | Dubois CDP (part) |
| 315 | 226 | 143 | 1,934 | 87.6 | 2,768 | 1,487 | 684 | 448 | 23.7 | 18.8 | Ferdinand township |
| 224 | 185 | 134 | 1,198 | 80.1 | 1,704 | 963 | 543 | 369 | 21.0 | 25.2 | Ferdinand town |
| 91 | 44 | 13 | 636 | 101.4 | 916 | 448 | 148 | 80 | 28.5 | 11.6 | Hall township |
| 133 | 69 | 23 | 780 | 103.6 | 1,204 | 593 | 225 | 118 | 24.2 | 14.2 | Harbison township |
| 15 | 14 | 3 | 71 | 109.9 | 112 | 55 | 32 | 19 | 24.8 | 21.5 | Dubois CDP (part) |
| 0 | 0 | 0 | 0 | (X) | 0 | 0 | 0 | 0 | (X) | (X) | Jasper city (part) |
| 129 | 78 | 23 | 1,067 | 99.2 | 1,581 | 785 | 230 | 129 | 25.6 | 10.8 | Jackson township |
| 109 | 74 | 23 | 770 | 100.4 | 1,144 | 576 | 206 | 118 | 25.9 | 13.4 | Jefferson township |
| 26 | 27 | 9 | 221 | 88.2 | 304 | 163 | 62 | 39 | 26.9 | 14.9 | Birdseye town |
| 133 | 82 | 23 | 1,361 | 98.1 | 1,824 | 918 | 238 | 128 | 32.3 | 8.8 | Madison township |
| 16 | 3 | 0 | 271 | 101.1 | 331 | 169 | 19 | 7 | 39.3 | 3.5 | Jasper city (part) |
| 144 | 49 | 14 | 730 | 105.6 | 1,153 | 543 | 207 | 102 | 23.2 | 13.8 | Marion township |
| 24 | 12 | 4 | 145 | 99.3 | 201 | 98 | 40 | 21 | 30.4 | 13.8 | Dubois CDP (part) |
| 521 | 356 | 147 | 3,868 | 94.6 | 5,482 | 2,827 | 1,024 | 604 | 27.2 | 13.6 | Patoka township |
| 393 | 289 | 133 | 3,168 | 91.2 | 4,368 | 2,285 | 815 | 499 | 27.9 | 13.5 | Huntingburg city |
| 12,676 | 7,759 | 3,527 | 100,101 | 97.4 | 141,384 | 72,706 | 23,962 | 13,719 | 28.4 | 12.1 | Elkhart County |
| 566 | 463 | 223 | 4,859 | 94.1 | 6,836 | 3,560 | 1,252 | 741 | 27.5 | 13.3 | Baugo township |
| 0 | 0 | 0 | 1 | 300.0 | 3 | 1 | 0 | 0 | 25.0 | 0.0 | Elkhart city (part) |
| 149 | 84 | 14 | 1,436 | 106.3 | 1,975 | 976 | 247 | 122 | 33.3 | 8.3 | Benton township |
| 11 | 7 | 2 | 85 | 88.2 | 116 | 61 | 20 | 11 | 27.5 | 12.5 | Millersburg town (part) |
| 816 | 411 | 129 | 5,730 | 94.7 | 8,246 | 4,299 | 1,356 | 729 | 26.1 | 12.2 | Cleveland township |
| 76 | 56 | 30 | 1,085 | 86.7 | 1,377 | 758 | 162 | 95 | 32.0 | 8.0 | Elkhart city (part) |
| 205 | 113 | 34 | 2,298 | 101.2 | 2,826 | 1,412 | 352 | 189 | 38.9 | 7.6 | Clinton township |
| 36 | 19 | 8 | 357 | 108.1 | 515 | 255 | 63 | 37 | 30.7 | 8.5 | Millersburg town (part) |
| 3,194 | 1,932 | 744 | 27,716 | 95.4 | 38,343 | 19,997 | 5,870 | 3,389 | 29.2 | 10.8 | Concord township |
| 501 | 248 | 64 | 3,164 | 97.1 | 4,507 | 2,329 | 813 | 441 | 27.7 | 13.0 | Dunlap CDP |
| 1,794 | 1,137 | 496 | 18,104 | 95.1 | 24,561 | 12,841 | 3,427 | 2,065 | 30.5 | 9.7 | Elkhart city (part) |
| 152 | 99 | 35 | 631 | 77.7 | 829 | 493 | 286 | 176 | 26.0 | 25.5 | Goshen city (part) |
| 2,265 | 1,757 | 1,040 | 18,495 | 97.3 | 26,463 | 13,651 | 5,062 | 3,047 | 27.5 | 13.9 | Elkhart township |
| 1,869 | 1,599 | 986 | 15,585 | 96.3 | 22,198 | 11,543 | 4,454 | 2,745 | 27.4 | 14.6 | Goshen city (part) |
| 211 | 123 | 37 | 1,847 | 140.1 | 3,281 | 1,282 | 371 | 179 | 26.0 | 8.4 | Harrison township |
| 0 | 0 | 0 | 5 | 20.0 | 3 | 2 | 0 | 0 | 50.0 | 0.0 | Goshen city (part) |
| 2 | 0 | 0 | 13 | 61.5 | 9 | 5 | 2 | 1 | 57.1 | 9.5 | Wakarusa town (part) |
| 282 | 140 | 37 | 2,136 | 100.7 | 3,036 | 1,527 | 459 | 238 | 29.2 | 10.7 | Jackson township |
| 82 | 50 | 14 | 750 | 99.2 | 1,041 | 537 | 146 | 79 | 30.3 | 9.8 | New Paris CDP |
| 515 | 185 | 53 | 4,818 | 101.1 | 6,597 | 3,315 | 753 | 374 | 31.9 | 7.8 | Jefferson township |
| 0 | 0 | 0 | 0 | (X) | 0 | 0 | 0 | 0 | (X) | (X) | Goshen city (part) |
| 190 | 134 | 56 | 1,918 | 104.0 | 2,637 | 1,319 | 380 | 216 | 32.6 | 9.7 | Locke township |
| 112 | 96 | 40 | 1,247 | 101.3 | 1,770 | 887 | 248 | 145 | 29.5 | 9.9 | Nappanee city (part) |
| 479 | 288 | 92 | 4,253 | 99.8 | 5,611 | 2,868 | 859 | 468 | 34.0 | 10.1 | Middlebury township |
| 239 | 163 | 59 | 1,752 | 94.7 | 2,423 | 1,264 | 461 | 254 | 29.0 | 13.5 | Middlebury town (part) |
| 227 | 166 | 179 | 1,620 | 89.4 | 2,260 | 1,210 | 572 | 360 | 26.3 | 18.6 | Olive township |
| 119 | 117 | 152 | 940 | 84.8 | 1,311 | 731 | 388 | 262 | 24.5 | 22.3 | Wakarusa town (part) |
| 2,336 | 1,316 | 665 | 14,539 | 92.8 | 21,159 | 11,157 | 4,317 | 2,539 | 24.5 | 15.4 | Osolo township |
| 1,073 | 730 | 483 | 7,214 | 88.5 | 10,190 | 5,506 | 2,286 | 1,413 | 25.1 | 16.8 | Elkhart city (part) |
| 432 | 181 | 61 | 2,378 | 96.7 | 3,580 | 1,840 | 674 | 373 | 23.5 | 14.4 | Simonton Lake CDP |
| 413 | 294 | 124 | 3,144 | 95.1 | 4,328 | 2,248 | 831 | 476 | 29.4 | 13.5 | Union township |
| 262 | 208 | 96 | 1,905 | 91.7 | 2,703 | 1,424 | 566 | 333 | 26.0 | 15.5 | Nappanee city (part) |
| 584 | 253 | 78 | 3,430 | 102.5 | 5,123 | 2,552 | 915 | 463 | 26.2 | 13.2 | Washington township |
| 123 | 82 | 25 | 807 | 98.5 | 1,170 | 588 | 230 | 117 | 27.0 | 14.4 | Bristol town |
| 244 | 100 | 22 | 1,862 | 100.2 | 2,663 | 1,333 | 366 | 189 | 28.6 | 9.8 | York township |

Table 1.
Age and Sex: 2010—Con.

[For information on confidentiality protection, nonsampling error, and definitions, see Selected Appendixes at <www.census.gov/prod/cen2010/cph-1-a.pdf>]

| State County County Subdivision Place | Total population | Median age | Age | | | | | | | | |
|--|---------------------|---------------|------------------|------------------|-------------------|-------------------|-------------------|-------------------|-------------------|-------------------|-------------------|
| | | | Under 5 years | 5 to 17 years | 18 to 20 years | 21 to 24 years | 25 to 34 years | 35 to 44 years | 45 to 54 years | 55 to 59 years | 60 to 64 years |
| Elkhart County—Con. York township—Con. Middlebury town (part)..... | 8 | 19.0 | 0 | 3 | 2 | 1 | 0 | 1 | 1 | 0 | 0 |
| Fayette County..... | 24,277 | 40.8 | 1,499 | 4,319 | 837 | 959 | 2,711 | 3,097 | 3,412 | 1,850 | 1,549 |
| Columbia township..... | 993 | 41.9 | 59 | 173 | 38 | 35 | 109 | 125 | 175 | 83 | 65 |
| Connersville township..... | 12,282 | 39.5 | 803 | 2,259 | 424 | 495 | 1,418 | 1,563 | 1,642 | 925 | 744 |
| Connersville city (part)..... | 8,619 | 38.0 | 602 | 1,647 | 315 | 372 | 1,051 | 1,062 | 1,092 | 604 | 483 |
| Fairview township..... | 347 | 41.8 | 18 | 69 | 7 | 9 | 38 | 48 | 56 | 34 | 15 |
| Glenwood town (part)..... | 17 | 51.5 | 0 | 1 | 1 | 0 | 2 | 1 | 4 | 3 | 0 |
| Harrison township..... | 6,450 | 42.0 | 395 | 1,014 | 225 | 295 | 745 | 800 | 866 | 441 | 427 |
| Connersville city (part)..... | 4,862 | 42.3 | 288 | 729 | 184 | 237 | 566 | 595 | 593 | 336 | 341 |
| Jackson township..... | 1,524 | 41.8 | 82 | 284 | 43 | 53 | 161 | 198 | 248 | 123 | 100 |
| Jennings township..... | 830 | 42.5 | 40 | 159 | 21 | 20 | 84 | 115 | 119 | 68 | 67 |
| Orange township..... | 736 | 41.1 | 43 | 135 | 33 | 32 | 65 | 101 | 123 | 69 | 53 |
| Glenwood town (part)..... | 59 | 49.3 | 3 | 9 | 1 | 4 | 4 | 7 | 12 | 5 | 4 |
| Posey township..... | 508 | 41.8 | 29 | 111 | 23 | 9 | 41 | 62 | 87 | 40 | 31 |
| Waterloo township..... | 607 | 44.3 | 30 | 115 | 23 | 11 | 50 | 85 | 96 | 67 | 47 |
| Floyd County..... | 74,578 | 39.1 | 4,559 | 13,372 | 3,000 | 3,585 | 8,921 | 9,909 | 11,984 | 5,169 | 4,419 |
| Franklin township..... | 1,499 | 41.8 | 86 | 277 | 51 | 47 | 144 | 222 | 271 | 121 | 86 |
| Georgetown township..... | 9,632 | 39.5 | 542 | 1,932 | 355 | 383 | 1,031 | 1,334 | 1,761 | 700 | 593 |
| Georgetown town..... | 2,876 | 35.4 | 205 | 592 | 101 | 98 | 427 | 433 | 436 | 164 | 162 |
| Greenville township..... | 6,746 | 40.3 | 335 | 1,371 | 288 | 276 | 608 | 971 | 1,261 | 480 | 434 |
| Galena CDP..... | 1,818 | 38.2 | 100 | 390 | 80 | 75 | 177 | 284 | 341 | 101 | 92 |
| Greenville town..... | 595 | 39.4 | 25 | 135 | 27 | 25 | 59 | 89 | 97 | 29 | 38 |
| Lafayette township..... | 7,449 | 42.5 | 338 | 1,528 | 244 | 256 | 577 | 1,110 | 1,354 | 548 | 509 |
| New Albany township..... | 49,252 | 38.1 | 3,258 | 8,264 | 2,062 | 2,623 | 6,561 | 6,272 | 7,337 | 3,320 | 2,797 |
| New Albany city..... | 36,372 | 37.1 | 2,554 | 5,780 | 1,574 | 2,068 | 5,302 | 4,484 | 5,174 | 2,387 | 1,992 |
| Fountain County..... | 17,240 | 41.6 | 1,017 | 3,157 | 624 | 614 | 1,797 | 2,173 | 2,638 | 1,129 | 1,048 |
| Cain township..... | 1,142 | 40.5 | 72 | 212 | 40 | 32 | 137 | 155 | 183 | 87 | 62 |
| Hillsboro town..... | 538 | 38.2 | 35 | 113 | 22 | 22 | 59 | 76 | 85 | 28 | 28 |
| Davis township..... | 682 | 42.1 | 36 | 138 | 22 | 18 | 57 | 107 | 125 | 47 | 43 |
| Fulton township..... | 622 | 42.0 | 40 | 119 | 18 | 23 | 65 | 69 | 124 | 31 | 37 |
| Jackson township..... | 628 | 44.1 | 25 | 109 | 27 | 27 | 46 | 93 | 107 | 36 | 46 |
| Wallace town..... | 105 | 45.5 | 4 | 15 | 3 | 6 | 8 | 16 | 16 | 4 | 9 |
| Logan township..... | 3,672 | 39.7 | 250 | 673 | 156 | 160 | 416 | 428 | 527 | 225 | 199 |
| Attica city..... | 3,245 | 38.9 | 222 | 597 | 143 | 154 | 383 | 372 | 447 | 200 | 169 |
| Millcreek township..... | 1,406 | 44.8 | 76 | 244 | 55 | 35 | 142 | 154 | 230 | 96 | 85 |
| Kingman town..... | 511 | 38.7 | 40 | 95 | 17 | 15 | 66 | 60 | 73 | 33 | 21 |
| Richland township..... | 950 | 41.8 | 45 | 197 | 35 | 27 | 82 | 128 | 176 | 51 | 57 |
| Mellott town..... | 197 | 42.8 | 14 | 31 | 4 | 11 | 18 | 24 | 24 | 11 | 12 |
| Newtown town..... | 256 | 35.4 | 9 | 64 | 13 | 8 | 31 | 43 | 41 | 10 | 15 |
| Shawnee township..... | 672 | 39.4 | 39 | 136 | 25 | 18 | 80 | 85 | 99 | 38 | 46 |
| Troy township..... | 3,711 | 44.2 | 205 | 622 | 116 | 137 | 369 | 445 | 546 | 254 | 230 |
| Covington city..... | 2,645 | 44.0 | 154 | 438 | 71 | 104 | 278 | 303 | 348 | 170 | 155 |
| Van Buren township..... | 2,972 | 40.2 | 184 | 549 | 106 | 116 | 334 | 399 | 390 | 216 | 178 |
| Weedersburg town..... | 2,180 | 39.2 | 142 | 407 | 82 | 90 | 258 | 284 | 283 | 158 | 119 |
| Wabash township..... | 783 | 41.4 | 45 | 158 | 24 | 21 | 69 | 110 | 131 | 48 | 65 |
| Franklin County..... | 23,087 | 40.0 | 1,444 | 4,589 | 790 | 840 | 2,356 | 3,156 | 3,695 | 1,652 | 1,304 |
| Bath township..... | 369 | 39.8 | 19 | 79 | 10 | 13 | 43 | 52 | 62 | 20 | 20 |
| Bloomington township..... | 1,154 | 37.8 | 68 | 250 | 47 | 49 | 118 | 170 | 182 | 80 | 56 |
| Brookville township..... | 5,773 | 40.3 | 370 | 1,078 | 204 | 242 | 588 | 771 | 859 | 371 | 298 |
| Brookville town..... | 2,596 | 39.6 | 190 | 435 | 100 | 139 | 289 | 294 | 324 | 164 | 137 |
| Butler township..... | 1,318 | 36.7 | 86 | 306 | 62 | 42 | 139 | 177 | 217 | 82 | 81 |
| Fairfield township..... | 537 | 41.9 | 30 | 107 | 14 | 15 | 52 | 72 | 90 | 48 | 32 |
| Highland township..... | 1,412 | 40.9 | 87 | 267 | 47 | 36 | 151 | 206 | 236 | 109 | 88 |
| Cedar Grove town..... | 156 | 44.5 | 6 | 24 | 6 | 6 | 17 | 20 | 22 | 23 | 10 |
| Laurel township..... | 1,634 | 36.0 | 105 | 367 | 68 | 74 | 181 | 253 | 220 | 91 | 73 |
| Laurel town..... | 512 | 34.8 | 35 | 103 | 29 | 25 | 66 | 77 | 59 | 25 | 23 |
| Metamora township..... | 974 | 40.6 | 58 | 174 | 35 | 47 | 98 | 135 | 143 | 73 | 53 |
| Metamora CDP..... | 188 | 48.5 | 11 | 20 | 10 | 15 | 13 | 11 | 39 | 10 | 14 |
| Posey township..... | 1,051 | 39.5 | 50 | 209 | 36 | 41 | 122 | 152 | 175 | 69 | 74 |
| Ray township..... | 4,021 | 41.1 | 287 | 831 | 116 | 111 | 403 | 481 | 651 | 302 | 234 |
| Batesville city (part)..... | 1,639 | 38.1 | 129 | 362 | 56 | 43 | 175 | 231 | 286 | 103 | 80 |
| Oldenburg town..... | 674 | 51.0 | 43 | 96 | 16 | 23 | 69 | 48 | 78 | 61 | 41 |
| Salt Creek township..... | 1,004 | 41.9 | 57 | 189 | 30 | 41 | 93 | 141 | 180 | 79 | 47 |
| Lake Santee CDP (part)..... | 47 | 35.8 | 1 | 16 | 1 | 1 | 3 | 4 | 10 | 3 | 2 |
| Springfield township..... | 1,156 | 40.1 | 69 | 216 | 38 | 44 | 128 | 147 | 176 | 95 | 93 |
| Mount Carmel town..... | 86 | 35.0 | 5 | 22 | 4 | 6 | 6 | 14 | 11 | 6 | 2 |
| Whitewater township..... | 2,684 | 41.7 | 158 | 516 | 83 | 85 | 240 | 399 | 504 | 233 | 155 |
| New Trenton CDP..... | 252 | 38.8 | 19 | 44 | 7 | 16 | 32 | 24 | 39 | 20 | 18 |
| Fulton County..... | 20,836 | 40.3 | 1,361 | 3,802 | 749 | 799 | 2,322 | 2,521 | 3,109 | 1,496 | 1,249 |
| Aubbeenaubee township..... | 1,448 | 40.2 | 85 | 269 | 53 | 59 | 166 | 164 | 246 | 125 | 91 |
| Henry township..... | 3,048 | 36.0 | 237 | 612 | 125 | 122 | 397 | 390 | 460 | 181 | 113 |
| Akron town..... | 1,167 | 33.0 | 100 | 246 | 58 | 47 | 161 | 153 | 149 | 48 | 33 |
| Liberty township..... | 1,614 | 45.0 | 86 | 294 | 49 | 51 | 159 | 167 | 263 | 137 | 112 |
| Fulton town..... | 333 | 36.9 | 21 | 80 | 12 | 13 | 34 | 42 | 46 | 18 | 15 |
| Newcastle township..... | 1,398 | 36.5 | 98 | 306 | 36 | 52 | 174 | 209 | 186 | 96 | 91 |

Table 1.

Age and Sex: 2010—Con.

[For information on confidentiality protection, nonsampling error, and definitions, see Selected Appendixes at <www.census.gov/prod/cen2010/cph-1-a.pdf>]

| Age—Con | | | Age and sex | | | | | | Percent of total population | | State County County Subdivision Place |
|-------------------|-------------------|----------------------|-------------|--------------------------------|-------------------|--------|-------------------|--------|-----------------------------|----------------------|---|
| 65 to 74 years | 75 to 84 years | 85 years and over | All ages | | 18 years and over | | 65 years and over | | Under 18 years | 65 years and over | |
| | | | Female | Males per 100 females | Total | Female | Total | Female | | | |
| 0 | 0 | 0 | 5 | 60.0 | 5 | 3 | 0 | 0 | 37.5 | 0.0 | Elkhart County—Con. York township—Con. Middlebury town (part) |
| 2,165 | 1,306 | 573 | 12,386 | 96.0 | 18,459 | 9,555 | 4,044 | 2,247 | 24.0 | 16.7 | Fayette County |
| 90 | 32 | 9 | 494 | 101.0 | 761 | 373 | 131 | 65 | 23.4 | 13.2 | Columbia township |
| 1,057 | 671 | 281 | 6,290 | 95.3 | 9,220 | 4,803 | 2,009 | 1,131 | 24.9 | 16.4 | Connerville township |
| 732 | 452 | 207 | 4,450 | 93.7 | 6,370 | 3,347 | 1,391 | 790 | 26.1 | 16.1 | Connerville city (part) |
| 36 | 12 | 5 | 176 | 97.2 | 260 | 130 | 53 | 29 | 25.1 | 15.3 | Fairview township |
| 1 | 3 | 1 | 8 | 112.5 | 16 | 8 | 5 | 3 | 5.9 | 29.4 | Glenwood town (part) |
| 614 | 409 | 219 | 3,392 | 90.2 | 5,041 | 2,695 | 1,242 | 722 | 21.8 | 19.3 | Harrison township |
| 484 | 323 | 186 | 2,607 | 86.5 | 3,845 | 2,094 | 993 | 587 | 20.9 | 20.4 | Connerville city (part) |
| 137 | 78 | 17 | 748 | 103.7 | 1,158 | 577 | 232 | 126 | 24.0 | 15.2 | Jackson township |
| 87 | 30 | 20 | 393 | 111.2 | 631 | 298 | 137 | 64 | 24.0 | 16.5 | Jennings township |
| 49 | 26 | 7 | 350 | 110.3 | 558 | 271 | 82 | 41 | 24.2 | 11.1 | Orange township |
| 3 | 6 | 1 | 29 | 103.4 | 47 | 24 | 10 | 5 | 20.3 | 16.9 | Glenwood town (part) |
| 44 | 24 | 7 | 243 | 109.1 | 368 | 181 | 75 | 37 | 27.6 | 14.8 | Posey township |
| 51 | 24 | 8 | 300 | 102.3 | 462 | 227 | 83 | 32 | 23.9 | 13.7 | Waterloo township |
| 5,246 | 3,135 | 1,279 | 38,442 | 94.0 | 56,647 | 29,604 | 9,660 | 5,572 | 24.0 | 13.0 | Floyd County |
| 114 | 62 | 18 | 760 | 97.2 | 1,136 | 571 | 194 | 98 | 24.2 | 12.9 | Franklin township |
| 619 | 301 | 81 | 4,842 | 98.9 | 7,158 | 3,670 | 1,001 | 539 | 25.7 | 10.4 | Georgetown township |
| 150 | 84 | 24 | 1,487 | 93.4 | 2,079 | 1,101 | 258 | 166 | 27.7 | 9.0 | Georgetown town |
| 487 | 198 | 37 | 3,395 | 98.7 | 5,040 | 2,566 | 722 | 365 | 25.3 | 10.7 | Greenville township |
| 113 | 58 | 7 | 931 | 95.3 | 1,328 | 694 | 178 | 88 | 27.0 | 9.8 | Galena CDP |
| 42 | 23 | 6 | 291 | 104.5 | 435 | 227 | 71 | 42 | 26.9 | 11.9 | Greenville town |
| 607 | 287 | 91 | 3,736 | 99.4 | 5,583 | 2,804 | 985 | 504 | 25.1 | 13.2 | Lafayette township |
| 3,419 | 2,287 | 1,052 | 25,709 | 91.6 | 37,730 | 19,993 | 6,758 | 4,066 | 23.4 | 13.7 | New Albany township |
| 2,515 | 1,761 | 781 | 19,089 | 90.5 | 28,038 | 14,962 | 5,057 | 3,101 | 22.9 | 13.9 | New Albany city |
| 1,659 | 973 | 411 | 8,706 | 98.0 | 13,066 | 6,685 | 3,043 | 1,711 | 24.2 | 17.7 | Fountain County |
| 88 | 56 | 18 | 579 | 97.2 | 858 | 443 | 162 | 91 | 24.9 | 14.2 | Cain township |
| 34 | 23 | 13 | 276 | 94.9 | 390 | 208 | 70 | 42 | 27.5 | 13.0 | Hillsboro town |
| 54 | 25 | 10 | 332 | 105.4 | 508 | 247 | 89 | 42 | 25.5 | 13.0 | Davis township |
| 52 | 33 | 11 | 287 | 116.7 | 463 | 221 | 96 | 44 | 25.6 | 15.4 | Fulton township |
| 67 | 34 | 11 | 325 | 93.2 | 494 | 250 | 112 | 59 | 21.3 | 17.8 | Jackson township |
| 12 | 5 | 7 | 54 | 94.4 | 86 | 42 | 24 | 14 | 18.1 | 22.9 | Wallace town |
| 318 | 226 | 94 | 1,874 | 95.9 | 2,749 | 1,439 | 638 | 374 | 25.1 | 17.4 | Logan township |
| 269 | 206 | 83 | 1,658 | 95.7 | 2,426 | 1,272 | 558 | 333 | 25.2 | 17.2 | Attica city |
| 178 | 85 | 26 | 708 | 98.6 | 1,086 | 545 | 289 | 155 | 22.8 | 20.6 | Millcreek township |
| 50 | 29 | 12 | 256 | 99.6 | 376 | 192 | 91 | 58 | 26.4 | 17.8 | Kingman town |
| 82 | 46 | 24 | 457 | 107.9 | 708 | 351 | 152 | 87 | 25.5 | 16.0 | Richland township |
| 21 | 16 | 11 | 107 | 84.1 | 152 | 86 | 48 | 29 | 22.8 | 24.4 | Mellott town |
| 16 | 3 | 3 | 112 | 128.6 | 183 | 80 | 22 | 12 | 28.5 | 8.6 | Newtown town |
| 63 | 30 | 13 | 318 | 111.3 | 497 | 235 | 106 | 45 | 26.0 | 15.8 | Shawnee township |
| 383 | 260 | 144 | 1,929 | 92.4 | 2,884 | 1,533 | 787 | 480 | 22.3 | 21.2 | Troy township |
| 289 | 208 | 127 | 1,406 | 88.1 | 2,053 | 1,124 | 624 | 394 | 22.4 | 23.6 | Covington city |
| 301 | 148 | 51 | 1,512 | 96.6 | 2,239 | 1,130 | 500 | 269 | 24.7 | 16.8 | Van Buren township |
| 199 | 118 | 40 | 1,121 | 94.5 | 1,631 | 832 | 357 | 202 | 25.2 | 16.4 | Veedersburg town |
| 73 | 30 | 9 | 385 | 103.4 | 580 | 291 | 112 | 65 | 25.9 | 14.3 | Wabash township |
| 1,811 | 1,064 | 386 | 11,547 | 99.9 | 17,054 | 8,607 | 3,261 | 1,826 | 26.1 | 14.1 | Franklin County |
| 33 | 15 | 3 | 186 | 98.4 | 271 | 134 | 51 | 27 | 26.6 | 13.8 | Bath township |
| 74 | 44 | 16 | 597 | 93.3 | 836 | 426 | 134 | 80 | 27.6 | 11.6 | Blooming Grove township |
| 496 | 354 | 142 | 2,934 | 96.8 | 4,325 | 2,231 | 992 | 581 | 25.1 | 17.2 | Brookville township |
| 226 | 213 | 85 | 1,382 | 87.8 | 1,971 | 1,076 | 524 | 329 | 24.1 | 20.2 | Brookville town |
| 75 | 44 | 7 | 626 | 110.5 | 926 | 439 | 126 | 63 | 29.7 | 9.6 | Butler township |
| 42 | 24 | 11 | 272 | 97.4 | 400 | 203 | 77 | 39 | 25.5 | 14.3 | Fairfield township |
| 106 | 53 | 26 | 699 | 102.0 | 1,058 | 520 | 185 | 92 | 25.1 | 13.1 | Highland township |
| 10 | 10 | 2 | 82 | 90.2 | 126 | 70 | 22 | 13 | 19.2 | 14.1 | Cedar Grove town |
| 124 | 60 | 18 | 801 | 104.0 | 1,162 | 585 | 202 | 103 | 28.9 | 12.4 | Laurel township |
| 42 | 20 | 8 | 251 | 104.0 | 374 | 182 | 70 | 36 | 27.0 | 13.7 | Laurel town |
| 99 | 48 | 11 | 484 | 101.2 | 742 | 374 | 158 | 91 | 23.8 | 16.2 | Metamora township |
| 21 | 19 | 5 | 109 | 72.5 | 157 | 92 | 45 | 33 | 16.5 | 23.9 | Metamora CDP |
| 73 | 38 | 12 | 502 | 109.4 | 792 | 373 | 123 | 60 | 24.6 | 11.7 | Posey township |
| 310 | 206 | 89 | 2,055 | 95.7 | 2,903 | 1,538 | 605 | 378 | 27.8 | 15.0 | Ray township |
| 104 | 57 | 13 | 824 | 98.9 | 1,148 | 596 | 174 | 92 | 30.0 | 10.6 | Batesville city (part) |
| 61 | 80 | 58 | 409 | 64.8 | 535 | 343 | 199 | 160 | 20.6 | 29.5 | Oldenburg town |
| 84 | 55 | 8 | 485 | 107.0 | 758 | 363 | 147 | 73 | 24.5 | 14.6 | Salt Creek township |
| 4 | 1 | 1 | 27 | 74.1 | 30 | 16 | 6 | 2 | 36.2 | 12.8 | Lake Santee CDP (part) |
| 89 | 46 | 15 | 568 | 103.5 | 871 | 428 | 150 | 77 | 24.7 | 13.0 | Springfield township |
| 5 | 5 | 0 | 47 | 83.0 | 59 | 32 | 10 | 5 | 31.4 | 11.6 | Mount Carmel town |
| 206 | 77 | 28 | 1,338 | 100.6 | 2,010 | 993 | 311 | 162 | 25.1 | 11.6 | Whitewater township |
| 25 | 3 | 5 | 130 | 93.8 | 189 | 97 | 33 | 20 | 25.0 | 13.1 | New Trenton CDP |
| 1,878 | 1,082 | 468 | 10,477 | 98.9 | 15,673 | 8,014 | 3,428 | 1,944 | 24.8 | 16.5 | Fulton County |
| 117 | 57 | 16 | 686 | 111.1 | 1,094 | 528 | 190 | 96 | 24.4 | 13.1 | Aubbeenaubee township |
| 244 | 124 | 43 | 1,508 | 102.1 | 2,199 | 1,109 | 411 | 235 | 27.9 | 13.5 | Henry township |
| 88 | 63 | 21 | 597 | 95.5 | 821 | 426 | 172 | 110 | 29.6 | 14.7 | Akron town |
| 174 | 87 | 35 | 793 | 103.5 | 1,234 | 623 | 296 | 163 | 23.5 | 18.3 | Liberty township |
| 29 | 11 | 12 | 164 | 103.0 | 232 | 119 | 52 | 32 | 30.3 | 15.6 | Fulton town |
| 109 | 28 | 13 | 695 | 101.2 | 994 | 491 | 150 | 79 | 28.9 | 10.7 | Newcastle township |

Table 1.

Age and Sex: 2010—Con.

[For information on confidentiality protection, nonsampling error, and definitions, see Selected Appendixes at <www.census.gov/prod/cen2010/cph-1-a.pdf>]

| State County County Subdivision Place | Total population | Median age | Age | | | | | | | | |
|--|---------------------|---------------|------------------|------------------|-------------------|-------------------|-------------------|-------------------|-------------------|-------------------|-------------------|
| | | | Under 5 years | 5 to 17 years | 18 to 20 years | 21 to 24 years | 25 to 34 years | 35 to 44 years | 45 to 54 years | 55 to 59 years | 60 to 64 years |
| Fulton County—Con. | | | | | | | | | | | |
| Richland township..... | 1,181 | 37.8 | 99 | 249 | 50 | 35 | 119 | 137 | 188 | 87 | 62 |
| Rochester township..... | 10,181 | 42.0 | 635 | 1,720 | 364 | 418 | 1,095 | 1,218 | 1,466 | 732 | 653 |
| Rochester city..... | 6,218 | 41.6 | 400 | 999 | 224 | 298 | 698 | 728 | 838 | 454 | 364 |
| Union township..... | 1,397 | 41.2 | 92 | 254 | 54 | 44 | 152 | 161 | 224 | 93 | 85 |
| Kewanna town..... | 613 | 35.2 | 45 | 129 | 34 | 20 | 77 | 73 | 86 | 40 | 28 |
| Wayne township..... | 569 | 43.5 | 29 | 98 | 18 | 18 | 60 | 75 | 76 | 45 | 42 |
| Gibson County..... | 33,503 | 39.9 | 2,192 | 5,953 | 1,233 | 1,484 | 3,856 | 4,224 | 5,205 | 2,333 | 1,901 |
| Barton township..... | 1,677 | 41.9 | 117 | 293 | 45 | 72 | 179 | 213 | 257 | 124 | 110 |
| Mackey town..... | 106 | 37.5 | 7 | 14 | 4 | 9 | 14 | 10 | 22 | 4 | 7 |
| Somerville town (part)..... | 290 | 37.3 | 28 | 54 | 6 | 15 | 37 | 30 | 39 | 18 | 15 |
| Center township..... | 1,341 | 42.6 | 67 | 237 | 42 | 33 | 160 | 168 | 224 | 109 | 82 |
| Francisco town..... | 469 | 39.6 | 23 | 98 | 15 | 9 | 60 | 66 | 65 | 33 | 24 |
| Columbia township..... | 3,830 | 39.8 | 224 | 574 | 224 | 283 | 432 | 402 | 544 | 248 | 229 |
| Oakland City city..... | 2,429 | 36.1 | 146 | 355 | 181 | 214 | 291 | 238 | 316 | 137 | 126 |
| Somerville town (part)..... | 3 | 21.5 | 1 | 0 | 0 | 1 | 1 | 0 | 0 | 0 | 0 |
| Johnson township..... | 4,094 | 39.4 | 249 | 828 | 133 | 161 | 449 | 589 | 685 | 288 | 210 |
| Haubstadt town..... | 1,577 | 41.1 | 75 | 287 | 50 | 63 | 183 | 214 | 259 | 101 | 81 |
| Montgomery township..... | 3,996 | 39.4 | 264 | 781 | 135 | 146 | 427 | 542 | 653 | 275 | 212 |
| Owensville town..... | 1,284 | 40.6 | 74 | 234 | 43 | 57 | 142 | 159 | 177 | 67 | 76 |
| Patoka township..... | 11,864 | 39.4 | 844 | 2,028 | 407 | 542 | 1,471 | 1,435 | 1,747 | 791 | 673 |
| Princeton city..... | 8,644 | 37.2 | 688 | 1,475 | 310 | 451 | 1,173 | 1,036 | 1,151 | 520 | 451 |
| Union township..... | 4,197 | 38.6 | 306 | 738 | 165 | 171 | 519 | 538 | 678 | 265 | 228 |
| Fort Branch town..... | 2,771 | 38.0 | 216 | 460 | 102 | 126 | 371 | 353 | 432 | 158 | 155 |
| Wabash township..... | 30 | 57.0 | 0 | 5 | 0 | 0 | 2 | 2 | 4 | 4 | 5 |
| Washington township..... | 785 | 43.5 | 35 | 159 | 22 | 22 | 66 | 111 | 149 | 71 | 40 |
| White River township..... | 1,689 | 43.3 | 86 | 310 | 60 | 54 | 151 | 224 | 264 | 158 | 112 |
| Hazleton town..... | 263 | 44.9 | 18 | 38 | 8 | 8 | 30 | 30 | 50 | 23 | 20 |
| Patoka town..... | 735 | 41.4 | 37 | 144 | 24 | 28 | 74 | 101 | 111 | 58 | 35 |
| Grant County..... | 70,061 | 39.5 | 4,039 | 11,130 | 4,842 | 4,498 | 7,096 | 8,002 | 10,066 | 4,711 | 4,304 |
| Center township..... | 23,406 | 35.2 | 1,457 | 3,398 | 2,279 | 2,026 | 2,498 | 2,439 | 3,004 | 1,426 | 1,265 |
| Gas City city (part)..... | 9 | 46.5 | 0 | 0 | 0 | 0 | 2 | 2 | 2 | 0 | 0 |
| Marion city (part)..... | 19,979 | 33.1 | 1,236 | 2,886 | 2,172 | 1,892 | 2,161 | 2,053 | 2,438 | 1,149 | 1,003 |
| Fairmount township..... | 4,239 | 42.8 | 242 | 741 | 170 | 166 | 424 | 509 | 675 | 309 | 286 |
| Fairmount town..... | 2,954 | 40.3 | 187 | 519 | 131 | 116 | 319 | 365 | 427 | 196 | 208 |
| Fowler town..... | 261 | 43.9 | 13 | 54 | 4 | 11 | 25 | 28 | 42 | 16 | 22 |
| Franklin township..... | 7,211 | 41.1 | 489 | 1,086 | 278 | 347 | 917 | 843 | 1,109 | 495 | 433 |
| Herbst CDP (part)..... | 63 | 44.4 | 2 | 11 | 2 | 3 | 4 | 12 | 10 | 8 | 3 |
| Marion city (part)..... | 5,687 | 39.3 | 419 | 867 | 227 | 281 | 779 | 681 | 845 | 345 | 312 |
| Sweetser town (part)..... | 259 | 37.6 | 15 | 63 | 11 | 11 | 22 | 41 | 43 | 15 | 9 |
| Green township..... | 500 | 45.5 | 22 | 81 | 17 | 11 | 41 | 71 | 88 | 37 | 46 |
| Point Isabel CDP..... | 91 | 43.4 | 4 | 15 | 5 | 3 | 8 | 16 | 11 | 5 | 12 |
| Jefferson township..... | 5,839 | 23.3 | 235 | 797 | 1,123 | 883 | 404 | 521 | 640 | 316 | 245 |
| Gas City city (part)..... | 2 | 52.5 | 0 | 0 | 0 | 0 | 0 | 0 | 1 | 1 | 0 |
| Matthews town..... | 596 | 40.6 | 41 | 117 | 12 | 19 | 68 | 67 | 91 | 42 | 28 |
| Upland town..... | 3,845 | 21.8 | 140 | 402 | 1,053 | 823 | 249 | 237 | 299 | 165 | 112 |
| Liberty township..... | 1,028 | 41.8 | 57 | 197 | 52 | 24 | 80 | 148 | 177 | 71 | 74 |
| Marion city (part)..... | 0 | 0.0 | 0 | 0 | 0 | 0 | 0 | 0 | 0 | 0 | 0 |
| Mill township..... | 10,882 | 40.4 | 643 | 1,997 | 393 | 429 | 1,235 | 1,370 | 1,597 | 731 | 675 |
| Gas City city (part)..... | 5,954 | 39.4 | 364 | 1,105 | 214 | 228 | 747 | 771 | 842 | 396 | 370 |
| Jonesboro city..... | 1,756 | 39.0 | 109 | 344 | 61 | 83 | 185 | 241 | 265 | 118 | 89 |
| Marion city (part)..... | 131 | 40.3 | 7 | 8 | 8 | 15 | 24 | 10 | 18 | 6 | 3 |
| Monroe township..... | 1,677 | 44.2 | 81 | 308 | 68 | 55 | 135 | 207 | 296 | 136 | 128 |
| Gas City city (part)..... | 0 | 0.0 | 0 | 0 | 0 | 0 | 0 | 0 | 0 | 0 | 0 |
| Marion city (part)..... | 94 | 40.3 | 5 | 22 | 8 | 3 | 6 | 14 | 24 | 4 | 4 |
| Pleasant township..... | 6,797 | 47.6 | 338 | 1,049 | 188 | 238 | 579 | 732 | 1,086 | 560 | 576 |
| Jalapa CDP..... | 171 | 49.2 | 7 | 22 | 3 | 5 | 14 | 22 | 39 | 15 | 14 |
| Marion city (part)..... | 2,791 | 47.8 | 153 | 411 | 59 | 118 | 250 | 295 | 404 | 193 | 234 |
| Sweetser town (part)..... | 970 | 41.6 | 47 | 186 | 29 | 39 | 96 | 113 | 150 | 69 | 72 |
| Richland township..... | 966 | 43.7 | 54 | 168 | 26 | 31 | 85 | 141 | 174 | 61 | 49 |
| Converse town (part)..... | 272 | 39.0 | 17 | 59 | 7 | 9 | 28 | 44 | 30 | 17 | 13 |
| Mier CDP..... | 78 | 48.0 | 2 | 10 | 3 | 1 | 6 | 14 | 15 | 5 | 6 |
| Sweetser town (part)..... | 0 | 0.0 | 0 | 0 | 0 | 0 | 0 | 0 | 0 | 0 | 0 |
| Sims township..... | 1,779 | 42.4 | 105 | 319 | 52 | 77 | 167 | 233 | 283 | 125 | 104 |
| Herbst CDP (part)..... | 49 | 52.8 | 2 | 5 | 0 | 2 | 2 | 5 | 10 | 0 | 3 |
| Sims CDP..... | 156 | 49.0 | 8 | 22 | 6 | 7 | 15 | 13 | 39 | 15 | 5 |
| Swayzee town..... | 981 | 40.0 | 61 | 192 | 26 | 51 | 94 | 138 | 126 | 65 | 68 |
| Van Buren township..... | 1,934 | 40.4 | 99 | 386 | 73 | 61 | 180 | 299 | 299 | 141 | 144 |
| Landess CDP (part)..... | 103 | 38.3 | 8 | 25 | 2 | 1 | 12 | 16 | 15 | 3 | 9 |
| Van Buren town..... | 864 | 38.6 | 48 | 182 | 31 | 33 | 90 | 129 | 111 | 60 | 61 |
| Washington township..... | 3,803 | 44.4 | 217 | 603 | 123 | 150 | 351 | 489 | 638 | 303 | 279 |
| Landess CDP (part)..... | 85 | 40.8 | 6 | 13 | 1 | 3 | 10 | 13 | 13 | 7 | 11 |
| Marion city (part)..... | 1,266 | 38.9 | 107 | 193 | 46 | 62 | 156 | 165 | 224 | 82 | 74 |
| Greene County..... | 33,165 | 41.1 | 1,981 | 5,902 | 1,138 | 1,356 | 3,664 | 4,329 | 5,042 | 2,338 | 2,098 |
| Beech Creek township..... | 2,595 | 39.6 | 163 | 529 | 103 | 74 | 262 | 406 | 424 | 194 | 153 |
| Cass township..... | 358 | 42.5 | 29 | 55 | 8 | 13 | 38 | 44 | 48 | 37 | 21 |
| Newberry town..... | 193 | 47.8 | 19 | 21 | 3 | 6 | 23 | 20 | 27 | 26 | 14 |
| Center township..... | 3,535 | 39.5 | 197 | 703 | 118 | 135 | 397 | 528 | 585 | 249 | 177 |
| Fairplay township..... | 575 | 47.4 | 15 | 90 | 25 | 25 | 46 | 63 | 93 | 51 | 40 |

Table 1.

Age and Sex: 2010—Con.

[For information on confidentiality protection, nonsampling error, and definitions, see Selected Appendixes at <www.census.gov/prod/cen2010/cph-1-a.pdf>]

| Age—Con | | | Age and sex | | | | | | Percent of total population | | State County County Subdivision Place |
|-------------------|-------------------|----------------------|-------------|--------------------------------|-------------------|--------|-------------------|--------|-----------------------------|----------------------|--|
| 65 to 74 years | 75 to 84 years | 85 years and over | All ages | | 18 years and over | | 65 years and over | | Under 18 years | 65 years and over | |
| | | | Female | Males per 100 females | Total | Female | Total | Female | | | |
| 103 | 44 | 8 | 556 | 112.4 | 833 | 387 | 155 | 69 | 29.5 | 13.1 | Fulton County—Con. |
| 929 | 644 | 307 | 5,231 | 94.6 | 7,826 | 4,107 | 1,880 | 1,115 | 23.1 | 18.5 | Richland township |
| 563 | 430 | 222 | 3,241 | 91.9 | 4,819 | 2,567 | 1,215 | 735 | 22.5 | 19.5 | Rochester city |
| 140 | 67 | 31 | 719 | 94.3 | 1,051 | 546 | 238 | 134 | 24.8 | 17.0 | Union township |
| 45 | 26 | 10 | 318 | 92.8 | 439 | 225 | 81 | 51 | 28.4 | 13.2 | Kewanna town |
| 62 | 31 | 15 | 289 | 96.9 | 442 | 223 | 108 | 53 | 22.3 | 19.0 | Wayne township |
| 2,624 | 1,777 | 721 | 16,927 | 97.9 | 25,358 | 12,962 | 5,122 | 2,966 | 24.3 | 15.3 | Gibson County |
| 156 | 87 | 24 | 831 | 101.8 | 1,267 | 636 | 267 | 143 | 24.4 | 15.9 | Barton township |
| 11 | 4 | 0 | 52 | 103.8 | 85 | 41 | 15 | 6 | 19.8 | 14.2 | Mackey town |
| 28 | 15 | 5 | 142 | 104.2 | 208 | 104 | 48 | 22 | 28.3 | 16.6 | Somerville town (part) |
| 127 | 65 | 27 | 667 | 101.0 | 1,037 | 524 | 219 | 113 | 22.7 | 16.3 | Center township |
| 45 | 24 | 7 | 245 | 91.4 | 348 | 177 | 76 | 39 | 25.8 | 16.2 | Francisco town |
| 307 | 259 | 104 | 1,978 | 93.6 | 3,032 | 1,580 | 670 | 415 | 20.8 | 17.5 | Columbia township |
| 181 | 163 | 81 | 1,282 | 89.5 | 1,928 | 1,041 | 425 | 282 | 20.6 | 17.5 | Oakland City city |
| 0 | 0 | 0 | 2 | 50.0 | 2 | 1 | 0 | 0 | 33.3 | 0.0 | Somerville town (part) |
| 263 | 193 | 46 | 2,027 | 102.0 | 3,017 | 1,479 | 502 | 266 | 26.3 | 12.3 | Johnson township |
| 120 | 114 | 30 | 783 | 101.4 | 1,215 | 603 | 264 | 151 | 23.0 | 16.7 | Haubstadt town |
| 286 | 201 | 74 | 2,006 | 99.2 | 2,951 | 1,495 | 561 | 309 | 26.2 | 14.0 | Montgomery township |
| 99 | 104 | 52 | 674 | 90.5 | 976 | 523 | 255 | 156 | 24.0 | 19.9 | Owensville town |
| 916 | 686 | 324 | 6,098 | 94.6 | 8,992 | 4,724 | 1,926 | 1,185 | 24.2 | 16.2 | Patoka township |
| 610 | 509 | 270 | 4,524 | 91.1 | 6,481 | 3,473 | 1,389 | 899 | 25.0 | 16.1 | Princeton city |
| 328 | 191 | 70 | 2,109 | 99.0 | 3,153 | 1,589 | 589 | 334 | 24.9 | 14.0 | Union township |
| 201 | 141 | 56 | 1,390 | 99.4 | 2,095 | 1,065 | 398 | 233 | 24.4 | 14.4 | Fort Branch town |
| 6 | 2 | 0 | 14 | 114.3 | 25 | 12 | 8 | 7 | 16.7 | 26.7 | Wabash township |
| 54 | 38 | 18 | 387 | 102.8 | 591 | 299 | 110 | 62 | 24.7 | 14.0 | Washington township |
| 181 | 55 | 34 | 810 | 108.5 | 1,293 | 624 | 270 | 132 | 23.4 | 16.0 | White River township |
| 24 | 9 | 5 | 131 | 100.8 | 207 | 104 | 38 | 18 | 21.3 | 14.4 | Hazleton town |
| 80 | 28 | 15 | 342 | 114.9 | 554 | 269 | 123 | 58 | 24.6 | 16.7 | Patoka town |
| 6,080 | 3,805 | 1,488 | 36,374 | 92.6 | 54,892 | 28,968 | 11,373 | 6,563 | 21.7 | 16.2 | Grant County |
| 1,784 | 1,267 | 563 | 12,324 | 89.9 | 18,551 | 9,966 | 3,614 | 2,149 | 20.7 | 15.4 | Center township |
| 1 | 2 | 0 | 1 | 800.0 | 9 | 1 | 3 | 0 | 0.0 | 33.3 | Gas City city (part) |
| 1,414 | 1,061 | 514 | 10,593 | 88.6 | 15,857 | 8,597 | 2,989 | 1,813 | 20.6 | 15.0 | Marion city (part) |
| 417 | 233 | 67 | 2,150 | 97.2 | 3,256 | 1,686 | 717 | 399 | 23.2 | 16.9 | Fairmount township |
| 282 | 153 | 51 | 1,520 | 94.3 | 2,248 | 1,186 | 486 | 275 | 23.9 | 16.5 | Fairmount town |
| 27 | 17 | 2 | 128 | 103.9 | 194 | 102 | 46 | 24 | 25.7 | 17.6 | Fowler town |
| 643 | 423 | 148 | 3,769 | 91.3 | 5,636 | 2,971 | 1,214 | 734 | 21.8 | 16.8 | Franklin township |
| 3 | 5 | 0 | 32 | 96.9 | 50 | 26 | 8 | 3 | 20.6 | 12.7 | Herbst CDP (part) |
| 487 | 317 | 127 | 2,964 | 91.9 | 4,401 | 2,323 | 931 | 582 | 22.6 | 16.4 | Marion city (part) |
| 22 | 4 | 3 | 129 | 100.8 | 181 | 94 | 29 | 17 | 30.1 | 11.2 | Sweetser town (part) |
| 53 | 24 | 9 | 252 | 98.4 | 397 | 196 | 86 | 46 | 20.6 | 17.2 | Green township |
| 9 | 2 | 1 | 46 | 97.8 | 72 | 35 | 12 | 8 | 20.9 | 13.2 | Point Isabel CDP |
| 374 | 210 | 91 | 3,023 | 93.2 | 4,807 | 2,515 | 675 | 381 | 17.7 | 11.6 | Jefferson township |
| 0 | 0 | 0 | 1 | 100.0 | 2 | 1 | 0 | 0 | 0.0 | 0.0 | Gas City city (part) |
| 70 | 29 | 12 | 305 | 95.4 | 438 | 227 | 111 | 59 | 26.5 | 18.6 | Matthews town |
| 179 | 127 | 59 | 2,011 | 91.2 | 3,303 | 1,759 | 365 | 220 | 14.1 | 9.5 | Upland town |
| 86 | 46 | 16 | 493 | 108.5 | 774 | 379 | 148 | 79 | 24.7 | 14.4 | Liberty township |
| 0 | 0 | 0 | 0 | (X) | 0 | 0 | 0 | 0 | (X) | (X) | Marion city (part) |
| 992 | 616 | 204 | 5,632 | 93.2 | 8,242 | 4,340 | 1,812 | 1,052 | 24.3 | 16.7 | Mill township |
| 511 | 309 | 97 | 3,089 | 92.7 | 4,485 | 2,379 | 917 | 552 | 24.7 | 15.4 | Gas City city (part) |
| 141 | 96 | 24 | 904 | 94.2 | 1,303 | 678 | 261 | 147 | 25.8 | 14.9 | Jonesboro city |
| 7 | 12 | 13 | 76 | 72.4 | 116 | 67 | 32 | 22 | 11.5 | 24.4 | Marion city (part) |
| 178 | 59 | 26 | 849 | 97.5 | 1,288 | 666 | 263 | 136 | 23.2 | 15.7 | Monroe township |
| 0 | 0 | 0 | 0 | (X) | 0 | 0 | 0 | 0 | (X) | (X) | Gas City city (part) |
| 4 | 0 | 0 | 47 | 100.0 | 67 | 35 | 4 | 2 | 28.7 | 4.3 | Marion city (part) |
| 712 | 491 | 248 | 3,612 | 88.2 | 5,410 | 2,927 | 1,451 | 850 | 20.4 | 21.3 | Pleasant township |
| 20 | 5 | 5 | 89 | 92.1 | 142 | 74 | 30 | 16 | 17.0 | 17.5 | Jalapa CDP |
| 294 | 230 | 150 | 1,551 | 79.9 | 2,227 | 1,281 | 674 | 441 | 20.2 | 24.1 | Marion city (part) |
| 90 | 62 | 17 | 514 | 88.7 | 737 | 393 | 169 | 92 | 24.0 | 17.4 | Sweetser town (part) |
| 102 | 69 | 6 | 486 | 98.8 | 744 | 379 | 177 | 102 | 23.0 | 18.3 | Richland township |
| 22 | 23 | 3 | 159 | 71.1 | 196 | 113 | 48 | 32 | 27.9 | 17.6 | Converse town (part) |
| 11 | 5 | 0 | 34 | 129.4 | 66 | 30 | 16 | 9 | 15.4 | 20.5 | Mier CDP |
| 0 | 0 | 0 | 0 | (X) | 0 | 0 | 0 | 0 | (X) | (X) | Sweetser town (part) |
| 184 | 96 | 34 | 899 | 97.9 | 1,355 | 688 | 314 | 175 | 23.8 | 17.7 | Sims township |
| 15 | 4 | 1 | 25 | 96.0 | 42 | 22 | 20 | 11 | 14.3 | 40.8 | Herbst CDP (part) |
| 19 | 7 | 0 | 73 | 113.7 | 126 | 58 | 26 | 13 | 19.2 | 16.7 | Sims CDP |
| 74 | 60 | 26 | 504 | 94.6 | 728 | 376 | 160 | 97 | 25.8 | 16.3 | Swayzee town |
| 145 | 74 | 33 | 980 | 97.3 | 1,449 | 746 | 252 | 133 | 25.1 | 13.0 | Van Buren township |
| 9 | 3 | 0 | 44 | 134.1 | 70 | 34 | 12 | 5 | 32.0 | 11.7 | Landess CDP (part) |
| 62 | 44 | 13 | 458 | 88.6 | 634 | 340 | 119 | 66 | 26.6 | 13.8 | Van Buren town |
| 410 | 197 | 43 | 1,905 | 99.6 | 2,983 | 1,509 | 650 | 327 | 21.6 | 17.1 | Washington township |
| 4 | 4 | 0 | 39 | 117.9 | 66 | 30 | 8 | 3 | 22.4 | 9.4 | Landess CDP (part) |
| 93 | 53 | 11 | 631 | 100.6 | 966 | 486 | 157 | 82 | 23.7 | 12.4 | Marion city (part) |
| 2,936 | 1,675 | 706 | 16,608 | 99.7 | 25,282 | 12,825 | 5,317 | 2,970 | 23.8 | 16.0 | Greene County |
| 179 | 82 | 26 | 1,271 | 104.2 | 1,903 | 933 | 287 | 149 | 26.7 | 11.1 | Beech Creek township |
| 43 | 18 | 4 | 181 | 97.8 | 274 | 137 | 65 | 34 | 23.5 | 18.2 | Cass township |
| 25 | 6 | 3 | 98 | 96.9 | 153 | 78 | 34 | 18 | 20.7 | 17.6 | Newberry town |
| 291 | 97 | 48 | 1,733 | 104.0 | 2,635 | 1,320 | 436 | 236 | 25.5 | 12.3 | Center township |
| 77 | 33 | 17 | 275 | 109.1 | 470 | 231 | 127 | 61 | 18.3 | 22.1 | Fairplay township |

Table 1.
Age and Sex: 2010—Con.

[For information on confidentiality protection, nonsampling error, and definitions, see Selected Appendixes at <www.census.gov/prod/cen2010/cph-1-a.pdf>]

| State County County Subdivision Place | Total population | Median age | Age | | | | | | | | |
|--|---------------------|---------------|------------------|------------------|-------------------|-------------------|-------------------|-------------------|-------------------|-------------------|-------------------|
| | | | Under 5 years | 5 to 17 years | 18 to 20 years | 21 to 24 years | 25 to 34 years | 35 to 44 years | 45 to 54 years | 55 to 59 years | 60 to 64 years |
| Greene County—Con. | | | | | | | | | | | |
| Fairplay township—Con. | | | | | | | | | | | |
| Switz City town (part)..... | 131 | 37.9 | 8 | 25 | 8 | 1 | 17 | 14 | 23 | 6 | 6 |
| Grant township..... | 739 | 44.3 | 50 | 114 | 26 | 28 | 74 | 85 | 127 | 38 | 52 |
| Switz City town (part)..... | 162 | 38.0 | 14 | 31 | 5 | 6 | 19 | 24 | 22 | 6 | 6 |
| Highland township..... | 718 | 43.1 | 48 | 105 | 24 | 19 | 91 | 90 | 137 | 63 | 45 |
| Jackson township..... | 1,947 | 41.9 | 105 | 350 | 60 | 82 | 191 | 286 | 350 | 156 | 139 |
| Owensburg CDP..... | 406 | 40.5 | 21 | 73 | 11 | 21 | 49 | 55 | 56 | 30 | 27 |
| Jefferson township..... | 2,094 | 39.7 | 132 | 385 | 77 | 86 | 244 | 241 | 308 | 140 | 115 |
| Worthington town..... | 1,463 | 39.0 | 85 | 268 | 61 | 65 | 175 | 177 | 201 | 92 | 74 |
| Richland township..... | 5,019 | 40.8 | 286 | 869 | 182 | 227 | 594 | 665 | 719 | 326 | 316 |
| Bloomfield town..... | 2,405 | 39.7 | 175 | 414 | 80 | 119 | 287 | 297 | 299 | 144 | 145 |
| Smith township..... | 383 | 41.2 | 24 | 72 | 4 | 15 | 37 | 57 | 60 | 35 | 20 |
| Stafford township..... | 448 | 44.6 | 20 | 74 | 14 | 19 | 37 | 62 | 64 | 34 | 35 |
| Stockton township..... | 8,447 | 40.9 | 522 | 1,439 | 287 | 397 | 963 | 1,035 | 1,127 | 573 | 596 |
| Linton city..... | 5,413 | 39.8 | 359 | 908 | 179 | 275 | 650 | 645 | 665 | 340 | 351 |
| Taylor township..... | 1,200 | 45.2 | 72 | 203 | 32 | 42 | 113 | 134 | 222 | 96 | 104 |
| Scotland CDP..... | 134 | 43.0 | 14 | 20 | 3 | 4 | 16 | 13 | 17 | 13 | 12 |
| Washington township..... | 1,186 | 43.4 | 70 | 196 | 42 | 47 | 122 | 143 | 183 | 77 | 61 |
| Lyons town..... | 742 | 43.3 | 47 | 117 | 27 | 32 | 83 | 80 | 97 | 45 | 34 |
| Wright township..... | 3,921 | 40.2 | 248 | 718 | 136 | 147 | 455 | 490 | 585 | 269 | 224 |
| Jasonville city..... | 2,222 | 38.4 | 159 | 435 | 70 | 92 | 267 | 276 | 305 | 127 | 110 |
| Hamilton County..... | 274,569 | 35.6 | 21,609 | 61,329 | 7,187 | 8,466 | 35,925 | 46,188 | 42,532 | 15,344 | 12,300 |
| Adams township..... | 4,858 | 38.4 | 303 | 987 | 166 | 159 | 602 | 678 | 751 | 340 | 261 |
| Sheridan town..... | 2,665 | 33.8 | 191 | 590 | 94 | 105 | 393 | 382 | 335 | 153 | 128 |
| Clay township..... | 83,293 | 39.2 | 5,424 | 18,899 | 2,117 | 2,321 | 7,935 | 13,218 | 14,727 | 5,506 | 4,431 |
| Carmel city (part)..... | 78,591 | 39.3 | 5,111 | 18,093 | 1,991 | 2,150 | 7,246 | 12,477 | 13,950 | 5,202 | 4,186 |
| Delaware township..... | 30,617 | 34.7 | 2,088 | 5,994 | 814 | 1,153 | 5,416 | 4,960 | 4,892 | 1,728 | 1,297 |
| Fishers town (part)..... | 28,554 | 34.4 | 1,981 | 5,664 | 744 | 1,052 | 5,099 | 4,697 | 4,534 | 1,594 | 1,164 |
| Noblesville city (part)..... | 560 | 29.5 | 24 | 57 | 21 | 69 | 170 | 70 | 82 | 27 | 19 |
| Fall Creek township..... | 51,613 | 32.6 | 5,106 | 13,494 | 1,140 | 1,074 | 7,125 | 10,600 | 7,033 | 1,961 | 1,559 |
| Fishers town (part)..... | 48,240 | 32.5 | 4,843 | 12,853 | 1,032 | 971 | 6,562 | 10,106 | 6,520 | 1,751 | 1,399 |
| Fortville town (part)..... | 0 | 0.0 | 0 | 0 | 0 | 0 | 0 | 0 | 0 | 0 | 0 |
| Noblesville city (part)..... | 901 | 29.2 | 121 | 164 | 21 | 29 | 314 | 133 | 60 | 12 | 19 |
| Jackson township..... | 10,368 | 39.9 | 673 | 2,014 | 371 | 359 | 1,088 | 1,457 | 1,813 | 748 | 611 |
| Arcadia town..... | 1,666 | 36.0 | 134 | 331 | 71 | 75 | 198 | 258 | 248 | 83 | 59 |
| Atlanta town..... | 725 | 36.1 | 49 | 147 | 27 | 24 | 101 | 98 | 119 | 49 | 38 |
| Cicero town..... | 4,812 | 39.8 | 311 | 900 | 154 | 163 | 567 | 666 | 828 | 358 | 306 |
| Noblesville township..... | 50,564 | 35.2 | 4,265 | 10,433 | 1,442 | 1,795 | 7,193 | 8,038 | 7,016 | 2,799 | 2,375 |
| Carmel city (part)..... | 0 | 0.0 | 0 | 0 | 0 | 0 | 0 | 0 | 0 | 0 | 0 |
| Noblesville city (part)..... | 44,882 | 34.3 | 3,972 | 9,395 | 1,246 | 1,615 | 6,690 | 7,309 | 6,005 | 2,364 | 1,991 |
| Westfield town (part)..... | 0 | 0.0 | 0 | 0 | 0 | 0 | 0 | 0 | 0 | 0 | 0 |
| Washington township..... | 32,884 | 34.1 | 2,777 | 7,426 | 876 | 1,148 | 4,671 | 5,625 | 4,965 | 1,714 | 1,342 |
| Carmel city (part)..... | 600 | 30.1 | 26 | 45 | 14 | 72 | 210 | 76 | 81 | 29 | 17 |
| Westfield town (part)..... | 30,068 | 33.7 | 2,655 | 6,928 | 791 | 1,006 | 4,272 | 5,240 | 4,449 | 1,493 | 1,186 |
| Wayne township..... | 7,886 | 30.2 | 846 | 1,601 | 186 | 379 | 1,680 | 1,238 | 866 | 345 | 263 |
| Noblesville city (part)..... | 5,626 | 28.0 | 722 | 1,227 | 117 | 288 | 1,476 | 949 | 400 | 144 | 109 |
| White River township..... | 2,486 | 42.2 | 127 | 481 | 75 | 78 | 215 | 374 | 469 | 203 | 161 |
| Hancock County..... | 70,002 | 39.1 | 4,396 | 13,942 | 2,285 | 2,614 | 7,927 | 10,015 | 11,192 | 4,474 | 4,220 |
| Blue River township..... | 1,417 | 42.8 | 65 | 271 | 45 | 59 | 106 | 201 | 279 | 97 | 102 |
| Brandywine township..... | 2,392 | 40.8 | 140 | 499 | 82 | 74 | 219 | 374 | 402 | 169 | 171 |
| Greenfield city (part)..... | 15 | 42.8 | 0 | 4 | 0 | 0 | 0 | 5 | 2 | 2 | 0 |
| Brown township..... | 2,571 | 40.4 | 146 | 521 | 68 | 102 | 280 | 347 | 432 | 171 | 137 |
| Shirley town (part)..... | 633 | 35.8 | 47 | 137 | 14 | 33 | 80 | 77 | 99 | 38 | 28 |
| Wilkinson town..... | 449 | 39.7 | 19 | 94 | 11 | 19 | 53 | 68 | 70 | 22 | 27 |
| Buck Creek township..... | 8,430 | 41.6 | 475 | 1,659 | 281 | 276 | 773 | 1,188 | 1,473 | 630 | 626 |
| Cumberland town (part)..... | 1,939 | 46.1 | 78 | 357 | 57 | 67 | 126 | 254 | 348 | 161 | 189 |
| Center township..... | 25,819 | 37.3 | 1,817 | 4,817 | 868 | 1,085 | 3,531 | 3,517 | 3,633 | 1,517 | 1,410 |
| Greenfield city (part)..... | 20,587 | 35.5 | 1,560 | 3,874 | 704 | 936 | 3,054 | 2,837 | 2,658 | 1,072 | 1,009 |
| Green township..... | 1,662 | 43.5 | 72 | 306 | 49 | 56 | 143 | 248 | 330 | 101 | 118 |
| Jackson township..... | 1,786 | 41.6 | 85 | 384 | 60 | 59 | 156 | 237 | 329 | 116 | 107 |
| Sugar Creek township..... | 14,920 | 41.8 | 778 | 3,112 | 512 | 533 | 1,243 | 2,083 | 2,674 | 1,082 | 973 |
| Cumberland town (part)..... | 633 | 46.9 | 33 | 96 | 18 | 22 | 59 | 76 | 96 | 64 | 45 |
| New Palestine town..... | 2,055 | 37.2 | 118 | 475 | 65 | 78 | 220 | 319 | 329 | 105 | 89 |
| Spring Lake town..... | 218 | 47.0 | 6 | 30 | 8 | 8 | 21 | 27 | 38 | 19 | 16 |
| Vernon township..... | 11,005 | 35.8 | 818 | 2,373 | 320 | 370 | 1,476 | 1,820 | 1,640 | 591 | 576 |
| Fortville town (part)..... | 3,929 | 35.7 | 299 | 814 | 122 | 169 | 514 | 603 | 529 | 205 | 217 |
| McCordsville town..... | 4,797 | 32.7 | 413 | 1,141 | 116 | 133 | 799 | 872 | 670 | 221 | 190 |
| Harrison County..... | 39,364 | 40.2 | 2,397 | 6,910 | 1,401 | 1,688 | 4,660 | 5,150 | 6,514 | 2,791 | 2,402 |
| Blue River township..... | 2,064 | 41.7 | 121 | 358 | 83 | 70 | 244 | 248 | 363 | 169 | 143 |
| Millican town (part)..... | 361 | 43.2 | 30 | 61 | 12 | 6 | 43 | 36 | 59 | 29 | 25 |
| Boone township..... | 1,391 | 42.3 | 78 | 229 | 46 | 65 | 145 | 184 | 228 | 102 | 98 |
| Laconia town..... | 50 | 41.0 | 7 | 1 | 2 | 6 | 6 | 5 | 14 | 3 | 3 |
| Franklin township..... | 4,104 | 42.0 | 216 | 749 | 150 | 128 | 422 | 569 | 745 | 324 | 228 |
| Lanesville town..... | 564 | 40.9 | 32 | 107 | 15 | 18 | 64 | 76 | 95 | 25 | 38 |
| Harrison township..... | 12,484 | 39.1 | 837 | 2,029 | 456 | 638 | 1,653 | 1,533 | 1,894 | 827 | 715 |
| Corydon town..... | 3,122 | 40.8 | 195 | 445 | 105 | 166 | 455 | 325 | 366 | 188 | 146 |
| Heth township..... | 1,278 | 39.8 | 58 | 245 | 49 | 45 | 145 | 206 | 226 | 77 | 71 |
| Mauckport town..... | 81 | 34.2 | 4 | 22 | 4 | 2 | 11 | 9 | 14 | 1 | 1 |

Table 1.

Age and Sex: 2010—Con.

[For information on confidentiality protection, nonsampling error, and definitions, see Selected Appendixes at <www.census.gov/prod/cen2010/cph-1-a.pdf>]

| Age—Con | | | Age and sex | | | | | | Percent of total population | | State County County Subdivision Place | |
|-------------------|-------------------|----------------------|-------------|--------------------------------|-------------------|--------|-------------------|--------|-----------------------------|----------------------|--|--|
| 65 to 74 years | 75 to 84 years | 85 years and over | All ages | | 18 years and over | | 65 years and over | | Under 18 years | 65 years and over | | |
| | | | Female | Males per 100 females | Total | Female | Total | Female | | | | |
| 15 | 7 | 1 | 65 | 101.5 | 98 | 54 | 23 | 12 | 25.2 | 17.6 | Greene County—Con. | |
| 83 | 44 | 18 | 357 | 107.0 | 575 | 280 | 145 | 73 | 22.2 | 19.6 | Fairplay township—Con. | |
| 18 | 8 | 3 | 82 | 97.6 | 117 | 61 | 29 | 16 | 22.8 | 17.9 | Switz City town (part) | |
| 51 | 33 | 12 | 351 | 104.6 | 565 | 280 | 96 | 52 | 21.3 | 13.4 | Grant township | |
| 152 | 63 | 13 | 942 | 106.7 | 1,492 | 727 | 228 | 120 | 23.4 | 11.7 | Switz City town (part) | |
| 39 | 23 | 1 | 188 | 116.0 | 312 | 146 | 63 | 34 | 23.2 | 15.5 | Highland township | |
| 191 | 122 | 53 | 1,068 | 96.1 | 1,577 | 820 | 366 | 206 | 24.7 | 17.5 | Jackson township | |
| 134 | 86 | 45 | 763 | 91.7 | 1,110 | 595 | 265 | 153 | 24.1 | 18.1 | Owensburg CDP | |
| 444 | 301 | 90 | 2,533 | 98.1 | 3,864 | 1,949 | 835 | 468 | 23.0 | 16.6 | Jefferson township | |
| 218 | 167 | 60 | 1,278 | 88.2 | 1,816 | 982 | 445 | 264 | 24.5 | 18.5 | Worthington town | |
| 24 | 25 | 10 | 186 | 105.9 | 287 | 145 | 59 | 33 | 25.1 | 15.4 | Richland township | |
| 58 | 21 | 10 | 213 | 110.3 | 354 | 173 | 89 | 48 | 21.0 | 19.9 | Bloomfield town | |
| 766 | 504 | 238 | 4,338 | 94.7 | 6,486 | 3,391 | 1,508 | 881 | 23.2 | 17.9 | Smith township | |
| 477 | 374 | 190 | 2,832 | 91.1 | 4,146 | 2,232 | 1,041 | 641 | 23.4 | 19.2 | Stafford township | |
| 114 | 45 | 23 | 586 | 104.8 | 925 | 458 | 182 | 92 | 22.9 | 15.2 | Stockton township | |
| 17 | 1 | 4 | 69 | 94.2 | 100 | 52 | 22 | 12 | 25.4 | 16.4 | Linton city | |
| 126 | 75 | 44 | 588 | 101.7 | 920 | 460 | 245 | 145 | 22.4 | 15.2 | Taylor township | |
| 82 | 58 | 40 | 377 | 96.8 | 578 | 296 | 180 | 109 | 22.1 | 16.4 | Scotland CDP | |
| 337 | 212 | 100 | 1,986 | 97.4 | 2,955 | 1,521 | 649 | 372 | 24.6 | 16.6 | Washington township | |
| 176 | 135 | 70 | 1,168 | 90.2 | 1,628 | 880 | 381 | 235 | 26.7 | 17.1 | Lyons town | |
| 13,854 | 7,049 | 2,786 | 140,581 | 95.3 | 191,631 | 99,859 | 23,689 | 13,384 | 30.2 | 8.6 | Wright township | |
| 339 | 184 | 88 | 2,388 | 103.4 | 3,568 | 1,808 | 611 | 331 | 26.6 | 12.6 | Jasonville city | |
| 158 | 93 | 43 | 1,331 | 100.2 | 1,884 | 976 | 294 | 170 | 29.3 | 11.0 | Hamilton County | |
| 4,957 | 2,650 | 1,108 | 42,673 | 95.2 | 58,970 | 30,758 | 8,715 | 4,915 | 29.2 | 10.5 | Adams township | |
| 4,677 | 2,463 | 1,045 | 40,261 | 95.2 | 55,387 | 28,886 | 8,185 | 4,601 | 29.5 | 10.4 | Sheridan town | |
| 1,306 | 763 | 206 | 15,986 | 91.5 | 22,535 | 12,008 | 2,275 | 1,332 | 26.4 | 7.4 | Clay township | |
| 1,141 | 699 | 185 | 14,906 | 91.6 | 20,909 | 11,147 | 2,025 | 1,191 | 26.8 | 7.1 | Carmel city (part) | |
| 18 | 3 | 0 | 306 | 83.0 | 479 | 269 | 21 | 14 | 14.5 | 3.8 | Delaware township | |
| 1,702 | 643 | 176 | 26,308 | 96.2 | 33,013 | 17,075 | 2,521 | 1,371 | 36.0 | 4.9 | Fishers town (part) | |
| 1,497 | 545 | 161 | 24,585 | 96.2 | 30,544 | 15,821 | 2,203 | 1,204 | 36.7 | 4.6 | Noblesville city (part) | |
| 0 | 0 | 0 | 0 | (X) | 0 | 0 | 0 | 0 | (X) | (X) | Fall Creek township | |
| 21 | 6 | 1 | 477 | 88.9 | 616 | 330 | 28 | 16 | 31.6 | 3.1 | Fishers town (part) | |
| 778 | 339 | 117 | 5,235 | 98.1 | 7,681 | 3,886 | 1,234 | 661 | 25.9 | 11.9 | Fortville town (part) | |
| 119 | 67 | 23 | 835 | 99.5 | 1,201 | 612 | 209 | 112 | 27.9 | 12.5 | Noblesville city (part) | |
| 45 | 17 | 11 | 370 | 95.9 | 529 | 267 | 73 | 39 | 27.0 | 10.1 | Jackson township | |
| 350 | 163 | 46 | 2,443 | 97.0 | 3,601 | 1,850 | 559 | 311 | 25.2 | 11.6 | Arcadia town | |
| 2,859 | 1,599 | 750 | 25,943 | 94.9 | 35,866 | 18,732 | 5,208 | 3,042 | 29.1 | 10.3 | Atlanta town | |
| 0 | 0 | 0 | 0 | (X) | 0 | 0 | 0 | 0 | (X) | (X) | Cicero town | |
| 2,402 | 1,315 | 578 | 23,084 | 94.4 | 31,515 | 16,532 | 4,295 | 2,526 | 29.8 | 9.6 | Noblesville township | |
| 0 | 0 | 0 | 0 | (X) | 0 | 0 | 0 | 0 | (X) | (X) | Carmel city (part) | |
| 1,415 | 655 | 270 | 16,779 | 96.0 | 22,681 | 11,822 | 2,340 | 1,311 | 31.0 | 7.1 | Noblesville city (part) | |
| 15 | 10 | 5 | 331 | 81.3 | 529 | 296 | 30 | 19 | 11.8 | 5.0 | Westfield town (part) | |
| 1,219 | 589 | 240 | 15,363 | 95.7 | 20,485 | 10,714 | 2,048 | 1,159 | 31.9 | 6.8 | Washington township | |
| 319 | 123 | 40 | 4,050 | 94.7 | 5,439 | 2,833 | 482 | 263 | 31.0 | 6.1 | Carmel city (part) | |
| 138 | 46 | 10 | 2,946 | 91.0 | 3,677 | 1,967 | 194 | 110 | 34.6 | 3.4 | Westfield town (part) | |
| 179 | 93 | 31 | 1,219 | 103.9 | 1,878 | 937 | 303 | 158 | 24.5 | 12.2 | Wayne township | |
| 5,220 | 2,731 | 986 | 35,616 | 96.5 | 51,664 | 26,664 | 8,937 | 4,905 | 26.2 | 12.8 | Noblesville city (part) | |
| 118 | 61 | 13 | 709 | 99.9 | 1,081 | 535 | 192 | 95 | 23.7 | 13.5 | White River township | |
| 170 | 64 | 28 | 1,185 | 101.9 | 1,753 | 862 | 262 | 131 | 26.7 | 11.0 | Hancock County | |
| 2 | 0 | 0 | 6 | 150.0 | 11 | 5 | 2 | 1 | 26.7 | 13.3 | Blue River township | |
| 198 | 128 | 41 | 1,267 | 102.9 | 1,904 | 959 | 367 | 200 | 25.9 | 14.3 | Brandywine township | |
| 34 | 30 | 16 | 317 | 99.7 | 449 | 233 | 80 | 51 | 29.1 | 12.6 | Greenfield city (part) | |
| 34 | 26 | 6 | 217 | 106.9 | 336 | 168 | 66 | 37 | 25.2 | 14.7 | Brown township | |
| 668 | 279 | 102 | 4,245 | 98.6 | 6,296 | 3,185 | 1,049 | 536 | 25.3 | 12.4 | Shirley town (part) | |
| 204 | 81 | 17 | 979 | 98.1 | 1,504 | 763 | 302 | 149 | 22.4 | 15.6 | Wilkinson town | |
| 1,910 | 1,216 | 498 | 13,244 | 94.9 | 19,185 | 10,037 | 3,624 | 2,111 | 25.7 | 14.0 | Buck Creek township | |
| 1,399 | 1,026 | 458 | 10,687 | 92.6 | 15,153 | 8,033 | 2,883 | 1,751 | 26.4 | 14.0 | Cumberland town (part) | |
| 139 | 73 | 27 | 831 | 100.0 | 1,284 | 646 | 239 | 130 | 22.7 | 14.4 | Center township | |
| 167 | 58 | 28 | 900 | 98.4 | 1,317 | 668 | 253 | 124 | 26.3 | 14.2 | Greenfield city (part) | |
| 1,223 | 557 | 150 | 7,596 | 96.4 | 11,030 | 5,701 | 1,930 | 1,024 | 26.1 | 12.9 | Green township | |
| 76 | 34 | 14 | 328 | 93.0 | 504 | 262 | 124 | 70 | 20.4 | 19.6 | Jackson township | |
| 143 | 91 | 23 | 1,031 | 99.3 | 1,462 | 772 | 257 | 143 | 28.9 | 12.5 | Sugar Creek township | |
| 26 | 13 | 6 | 103 | 111.7 | 182 | 91 | 45 | 24 | 16.5 | 20.6 | Cumberland town (part) | |
| 627 | 295 | 99 | 5,639 | 95.2 | 7,814 | 4,071 | 1,021 | 554 | 29.0 | 9.3 | Center township | |
| 262 | 148 | 47 | 2,020 | 94.5 | 2,816 | 1,484 | 457 | 259 | 28.3 | 11.6 | Greenfield city (part) | |
| 161 | 61 | 20 | 2,475 | 93.8 | 3,243 | 1,708 | 242 | 126 | 32.4 | 5.0 | Green township | |
| 3,113 | 1,683 | 655 | 19,684 | 100.0 | 30,057 | 15,205 | 5,451 | 3,015 | 23.6 | 13.8 | Jackson township | |
| 185 | 66 | 14 | 1,027 | 101.0 | 1,585 | 780 | 265 | 130 | 23.2 | 12.8 | Sugar Creek township | |
| 37 | 19 | 4 | 194 | 86.1 | 270 | 145 | 60 | 36 | 25.2 | 16.6 | Cumberland town (part) | |
| 129 | 65 | 22 | 662 | 110.1 | 1,084 | 534 | 216 | 110 | 22.1 | 15.5 | Spring Lake town | |
| 2 | 1 | 0 | 26 | 92.3 | 42 | 21 | 3 | 2 | 16.0 | 6.0 | Vernon township | |
| 349 | 167 | 57 | 2,027 | 102.5 | 3,139 | 1,570 | 573 | 296 | 23.5 | 14.0 | Fortville town (part) | |
| 54 | 24 | 16 | 291 | 93.8 | 425 | 223 | 94 | 54 | 24.6 | 16.7 | McCordsville town | |
| 924 | 655 | 323 | 6,364 | 96.2 | 9,618 | 4,969 | 1,902 | 1,152 | 23.0 | 15.2 | Harrison County | |
| 249 | 275 | 207 | 1,697 | 84.0 | 2,482 | 1,375 | 731 | 512 | 20.5 | 23.4 | Blue River township | |
| 105 | 41 | 10 | 640 | 99.7 | 975 | 490 | 156 | 77 | 23.7 | 12.2 | Millican town (part) | |
| 11 | 2 | 0 | 40 | 102.5 | 55 | 27 | 13 | 7 | 32.1 | 16.0 | Boone township | |

Table 1.
Age and Sex: 2010—Con.

[For information on confidentiality protection, nonsampling error, and definitions, see Selected Appendixes at <www.census.gov/prod/cen2010/cph-1-a.pdf>]

| State County County Subdivision Place | Total population | Median age | Age | | | | | | | | |
|--|---------------------|---------------|------------------|------------------|-------------------|-------------------|-------------------|-------------------|-------------------|-------------------|-------------------|
| | | | Under 5 years | 5 to 17 years | 18 to 20 years | 21 to 24 years | 25 to 34 years | 35 to 44 years | 45 to 54 years | 55 to 59 years | 60 to 64 years |
| Harrison County—Con. | | | | | | | | | | | |
| Jackson township..... | 6,042 | 40.3 | 356 | 1,146 | 191 | 234 | 680 | 833 | 1,018 | 442 | 357 |
| Crandall town..... | 152 | 45.5 | 13 | 25 | 2 | 5 | 19 | 11 | 30 | 10 | 10 |
| New Salisbury CDP..... | 613 | 38.6 | 30 | 104 | 28 | 28 | 92 | 69 | 88 | 37 | 34 |
| Morgan township..... | 4,153 | 39.1 | 268 | 755 | 147 | 196 | 516 | 546 | 713 | 270 | 255 |
| Palmyra town..... | 930 | 37.4 | 74 | 151 | 38 | 49 | 133 | 120 | 130 | 44 | 57 |
| Posey township..... | 2,909 | 42.6 | 174 | 494 | 110 | 116 | 276 | 376 | 517 | 224 | 223 |
| Elizabeth town..... | 162 | 33.9 | 15 | 29 | 5 | 7 | 28 | 17 | 16 | 7 | 7 |
| Spencer township..... | 1,855 | 40.1 | 107 | 336 | 73 | 65 | 230 | 235 | 309 | 135 | 111 |
| Milltown town (part)..... | 12 | 41.5 | 0 | 3 | 1 | 0 | 0 | 4 | 2 | 0 | 0 |
| Taylor township..... | 781 | 44.3 | 37 | 123 | 21 | 26 | 78 | 115 | 126 | 82 | 64 |
| Washington township..... | 522 | 36.9 | 33 | 107 | 16 | 21 | 74 | 74 | 77 | 22 | 33 |
| New Amsterdam town..... | 27 | 42.3 | 0 | 8 | 0 | 0 | 1 | 6 | 3 | 0 | 4 |
| Webster township..... | 1,781 | 39.6 | 112 | 339 | 59 | 84 | 197 | 231 | 298 | 117 | 104 |
| New Middletown town..... | 93 | 29.5 | 11 | 16 | 4 | 10 | 11 | 5 | 20 | 5 | 4 |
| Hendricks County..... | 145,448 | 36.7 | 10,221 | 29,687 | 4,695 | 5,584 | 18,924 | 22,318 | 22,369 | 8,834 | 7,247 |
| Brown township..... | 11,593 | 36.8 | 889 | 2,753 | 341 | 281 | 1,222 | 1,919 | 2,028 | 711 | 560 |
| Brownsburg town (part)..... | 3,181 | 32.5 | 320 | 731 | 74 | 100 | 522 | 582 | 402 | 133 | 128 |
| Pittsboro town (part)..... | 0 | 0.0 | 0 | 0 | 0 | 0 | 0 | 0 | 0 | 0 | 0 |
| Center township..... | 12,167 | 37.0 | 853 | 2,507 | 412 | 497 | 1,500 | 1,677 | 1,851 | 782 | 635 |
| Darville town (part)..... | 8,993 | 34.3 | 720 | 1,917 | 300 | 386 | 1,246 | 1,285 | 1,215 | 487 | 397 |
| Clay township..... | 2,256 | 40.5 | 145 | 437 | 81 | 107 | 181 | 316 | 409 | 144 | 122 |
| Amo town..... | 401 | 38.3 | 28 | 89 | 11 | 14 | 40 | 56 | 58 | 20 | 21 |
| Coatesville town..... | 523 | 41.4 | 36 | 97 | 21 | 27 | 47 | 57 | 93 | 42 | 29 |
| Eel River township..... | 1,662 | 42.8 | 86 | 303 | 54 | 43 | 166 | 237 | 272 | 137 | 119 |
| Jamestown town (part)..... | 25 | 37.3 | 0 | 8 | 0 | 1 | 1 | 9 | 2 | 2 | 1 |
| North Salem town..... | 518 | 39.9 | 26 | 98 | 20 | 23 | 58 | 76 | 72 | 46 | 31 |
| Franklin township..... | 1,297 | 43.4 | 57 | 273 | 32 | 49 | 91 | 183 | 245 | 91 | 88 |
| Stilesville town..... | 316 | 41.9 | 14 | 66 | 12 | 16 | 27 | 42 | 58 | 17 | 21 |
| Guilford township..... | 27,844 | 36.8 | 1,671 | 4,821 | 987 | 1,510 | 4,223 | 4,103 | 4,130 | 1,667 | 1,406 |
| Plainfield town (part)..... | 22,754 | 36.4 | 1,362 | 3,842 | 809 | 1,290 | 3,616 | 3,356 | 3,305 | 1,302 | 1,137 |
| Liberty township..... | 5,772 | 39.9 | 350 | 1,108 | 205 | 213 | 652 | 754 | 935 | 405 | 358 |
| Clayton town..... | 972 | 34.3 | 61 | 221 | 44 | 34 | 136 | 126 | 154 | 48 | 47 |
| Plainfield town (part)..... | 369 | 27.1 | 40 | 113 | 14 | 11 | 55 | 61 | 48 | 11 | 6 |
| Lincoln township..... | 28,665 | 36.2 | 2,169 | 5,876 | 875 | 1,026 | 3,888 | 4,375 | 4,336 | 1,639 | 1,239 |
| Brownsburg town (part)..... | 17,877 | 36.6 | 1,273 | 3,698 | 578 | 658 | 2,328 | 2,694 | 2,668 | 976 | 735 |
| Marion township..... | 1,402 | 44.6 | 58 | 267 | 56 | 45 | 120 | 163 | 280 | 124 | 96 |
| Middle township..... | 6,170 | 39.3 | 366 | 1,388 | 201 | 168 | 562 | 994 | 1,019 | 374 | 371 |
| Brownsburg town (part)..... | 227 | 61.4 | 5 | 23 | 4 | 1 | 7 | 18 | 31 | 15 | 37 |
| Pittsboro town (part)..... | 2,928 | 36.3 | 218 | 684 | 75 | 73 | 353 | 522 | 364 | 147 | 173 |
| Union township..... | 1,856 | 38.6 | 114 | 388 | 53 | 51 | 220 | 277 | 302 | 133 | 102 |
| Lizton town..... | 488 | 32.1 | 48 | 91 | 15 | 19 | 97 | 72 | 60 | 23 | 26 |
| Washington township..... | 44,764 | 35.4 | 3,463 | 9,566 | 1,398 | 1,594 | 6,099 | 7,320 | 6,562 | 2,627 | 2,151 |
| Avon town..... | 12,446 | 33.9 | 1,077 | 2,684 | 363 | 447 | 1,853 | 2,086 | 1,718 | 665 | 562 |
| Darville town (part)..... | 8 | 44.5 | 0 | 3 | 0 | 0 | 0 | 1 | 2 | 0 | 0 |
| Plainfield town (part)..... | 4,508 | 32.5 | 411 | 1,015 | 183 | 163 | 669 | 769 | 530 | 231 | 169 |
| Henry County..... | 49,462 | 41.4 | 2,677 | 8,367 | 1,816 | 2,025 | 5,626 | 6,710 | 7,674 | 3,461 | 3,105 |
| Blue River township..... | 1,224 | 42.4 | 74 | 228 | 40 | 38 | 109 | 186 | 181 | 101 | 91 |
| Mooreland town..... | 375 | 37.4 | 27 | 84 | 13 | 10 | 35 | 68 | 54 | 22 | 27 |
| Dudley township..... | 1,041 | 41.7 | 61 | 183 | 40 | 19 | 112 | 149 | 156 | 59 | 88 |
| Straughn town..... | 222 | 40.0 | 10 | 39 | 18 | 10 | 19 | 37 | 31 | 10 | 15 |
| Fall Creek township..... | 4,612 | 41.3 | 244 | 894 | 184 | 162 | 440 | 626 | 704 | 312 | 300 |
| Middletown town..... | 2,322 | 36.6 | 158 | 488 | 104 | 105 | 257 | 323 | 294 | 115 | 116 |
| Franklin township..... | 1,157 | 44.1 | 46 | 204 | 49 | 34 | 115 | 147 | 201 | 96 | 69 |
| Lewisville town..... | 366 | 42.4 | 17 | 58 | 22 | 13 | 43 | 46 | 65 | 22 | 15 |
| New Castle city (part)..... | 0 | 0.0 | 0 | 0 | 0 | 0 | 0 | 0 | 0 | 0 | 0 |
| Greensboro township..... | 1,728 | 40.5 | 108 | 319 | 55 | 61 | 204 | 210 | 286 | 133 | 109 |
| Greensboro town..... | 143 | 39.9 | 13 | 20 | 5 | 5 | 19 | 13 | 21 | 18 | 6 |
| Kennard town..... | 471 | 34.3 | 38 | 106 | 15 | 15 | 65 | 78 | 60 | 18 | 17 |
| Shirley town (part)..... | 197 | 32.6 | 17 | 39 | 0 | 8 | 40 | 15 | 25 | 10 | 10 |
| Harrison township..... | 1,352 | 44.2 | 66 | 240 | 37 | 41 | 121 | 187 | 249 | 93 | 88 |
| Cadiz town..... | 150 | 35.2 | 5 | 43 | 4 | 7 | 15 | 30 | 27 | 4 | 5 |
| Henry township..... | 22,560 | 41.4 | 1,326 | 3,842 | 855 | 979 | 2,554 | 2,788 | 3,295 | 1,526 | 1,340 |
| New Castle city (part)..... | 18,114 | 39.5 | 1,161 | 3,075 | 715 | 875 | 2,247 | 2,224 | 2,601 | 1,166 | 1,017 |
| Jefferson township..... | 1,504 | 42.9 | 81 | 282 | 57 | 41 | 123 | 213 | 250 | 108 | 102 |
| Sulphur Springs town..... | 399 | 37.9 | 18 | 90 | 18 | 11 | 44 | 55 | 63 | 17 | 16 |
| Liberty township..... | 1,455 | 44.0 | 71 | 277 | 53 | 41 | 110 | 203 | 247 | 107 | 107 |
| Prairie township..... | 5,517 | 40.3 | 143 | 569 | 198 | 336 | 995 | 1,030 | 988 | 392 | 333 |
| Mount Summit town..... | 352 | 42.1 | 14 | 74 | 15 | 10 | 35 | 42 | 59 | 27 | 28 |
| Springport town..... | 149 | 41.2 | 8 | 26 | 8 | 6 | 13 | 21 | 21 | 12 | 14 |
| Spiceland township..... | 2,279 | 41.7 | 146 | 419 | 61 | 78 | 225 | 299 | 347 | 168 | 149 |
| Dunreith town..... | 177 | 46.5 | 9 | 22 | 7 | 11 | 14 | 22 | 24 | 23 | 12 |
| Spiceland town..... | 890 | 39.5 | 57 | 182 | 22 | 31 | 90 | 120 | 119 | 57 | 65 |
| Stoney Creek township..... | 817 | 44.9 | 52 | 129 | 18 | 26 | 70 | 115 | 119 | 79 | 70 |
| Blountsville town..... | 134 | 38.3 | 5 | 33 | 4 | 4 | 11 | 22 | 13 | 13 | 12 |
| Wayne township..... | 4,216 | 40.6 | 259 | 781 | 169 | 169 | 448 | 557 | 651 | 287 | 259 |
| Knightstown town..... | 2,182 | 38.8 | 150 | 405 | 92 | 108 | 244 | 282 | 304 | 134 | 113 |

Table 1.
Age and Sex: 2010—Con.

[For information on confidentiality protection, nonsampling error, and definitions, see Selected Appendixes at <www.census.gov/prod/cen2010/cph-1-a.pdf>]

| Age—Con | | | Age and sex | | | | | | Percent of total population | | State County County Subdivision Place | |
|-------------------|-------------------|----------------------|-------------|--------------------------------|-------------------|--------|-------------------|--------|-----------------------------|----------------------|--|--|
| 65 to 74 years | 75 to 84 years | 85 years and over | All ages | | 18 years and over | | 65 years and over | | Under 18 years | 65 years and over | | |
| | | | Female | Males per 100 females | Total | Female | Total | Female | | | | |
| 480 | 213 | 92 | 3,020 | 100.1 | 4,540 | 2,289 | 785 | 423 | 24.9 | 13.0 | Harrison County—Con. | |
| 10 | 8 | 9 | 76 | 100.0 | 114 | 64 | 27 | 18 | 25.0 | 17.8 | Jackson township | |
| 56 | 34 | 13 | 306 | 100.3 | 479 | 235 | 103 | 51 | 21.9 | 16.8 | Crandall town | |
| 288 | 151 | 48 | 2,066 | 101.0 | 3,130 | 1,558 | 487 | 269 | 24.6 | 11.7 | New Salisbury CDP | |
| 70 | 37 | 27 | 484 | 92.1 | 705 | 365 | 134 | 82 | 24.2 | 14.4 | Morgan township | |
| 242 | 124 | 33 | 1,419 | 105.0 | 2,241 | 1,108 | 399 | 203 | 23.0 | 13.7 | Palmyra town | |
| 13 | 13 | 5 | 82 | 97.6 | 118 | 59 | 31 | 19 | 27.2 | 19.1 | Posey township | |
| 154 | 79 | 21 | 931 | 99.2 | 1,412 | 722 | 254 | 133 | 23.9 | 13.7 | Elizabeth town | |
| 0 | 2 | 0 | 6 | 100.0 | 9 | 5 | 2 | 1 | 25.0 | 16.7 | Spencer township | |
| 70 | 28 | 11 | 403 | 93.8 | 621 | 328 | 109 | 60 | 20.5 | 14.0 | Milltown town (part) | |
| 41 | 20 | 4 | 254 | 105.5 | 382 | 190 | 65 | 29 | 26.8 | 12.5 | Taylor township | |
| 5 | 0 | 0 | 12 | 125.0 | 19 | 8 | 5 | 2 | 29.6 | 18.5 | Washington township | |
| 146 | 74 | 20 | 871 | 104.5 | 1,330 | 667 | 240 | 133 | 25.3 | 13.5 | New Amsterdam town | |
| 6 | 1 | 0 | 42 | 121.4 | 66 | 26 | 7 | 3 | 29.0 | 7.5 | Webster township | |
| | | | | | | | | | | | New Middletown town | |
| 8,926 | 4,762 | 1,881 | 72,954 | 99.4 | 105,540 | 53,508 | 15,569 | 8,794 | 27.4 | 10.7 | Hendricks County | |
| 582 | 238 | 69 | 5,839 | 98.5 | 7,951 | 4,065 | 889 | 479 | 31.4 | 7.7 | Brown township | |
| 122 | 57 | 10 | 1,644 | 93.5 | 2,130 | 1,128 | 189 | 112 | 33.0 | 5.9 | Brownsburg town (part) | |
| 0 | 0 | 0 | 0 | (X) | 0 | 0 | 0 | 0 | (X) | (X) | Pittsboro town (part) | |
| 797 | 453 | 203 | 6,209 | 96.0 | 8,807 | 4,596 | 1,453 | 824 | 27.6 | 11.9 | Center township | |
| 535 | 339 | 166 | 4,633 | 94.1 | 6,356 | 3,372 | 1,040 | 626 | 29.3 | 11.6 | Danville town (part) | |
| 197 | 79 | 38 | 1,109 | 103.4 | 1,674 | 831 | 314 | 168 | 25.8 | 13.9 | Clay township | |
| 28 | 23 | 13 | 201 | 99.5 | 284 | 144 | 64 | 32 | 29.2 | 16.0 | Amo town | |
| 51 | 11 | 12 | 265 | 97.4 | 390 | 192 | 74 | 41 | 25.4 | 14.1 | Coatesville town | |
| 149 | 73 | 23 | 828 | 100.7 | 1,273 | 647 | 245 | 132 | 23.4 | 14.7 | Eel River township | |
| 1 | 0 | 0 | 13 | 92.3 | 17 | 6 | 1 | 0 | 32.0 | 4.0 | Jamestown town (part) | |
| 36 | 23 | 9 | 257 | 101.6 | 394 | 202 | 68 | 39 | 23.9 | 13.1 | North Salem town | |
| 105 | 69 | 14 | 651 | 99.2 | 967 | 494 | 188 | 104 | 25.4 | 14.5 | Franklin township | |
| 21 | 19 | 3 | 161 | 96.3 | 236 | 117 | 43 | 25 | 25.3 | 13.6 | Stilesville town | |
| 1,799 | 1,077 | 450 | 13,096 | 112.6 | 21,352 | 9,906 | 3,326 | 1,928 | 23.3 | 11.9 | Guilford township | |
| 1,408 | 922 | 405 | 10,564 | 115.4 | 17,550 | 8,011 | 2,735 | 1,619 | 22.9 | 12.0 | Plainfield town (part) | |
| 534 | 204 | 54 | 2,822 | 104.5 | 4,314 | 2,138 | 792 | 405 | 25.3 | 13.7 | Liberty township | |
| 64 | 26 | 11 | 472 | 105.9 | 690 | 338 | 101 | 55 | 29.0 | 10.4 | Clayton town | |
| 6 | 3 | 1 | 181 | 103.9 | 216 | 108 | 10 | 4 | 41.5 | 2.7 | Plainfield town (part) | |
| 1,680 | 1,104 | 458 | 14,740 | 94.5 | 20,620 | 10,850 | 3,242 | 1,939 | 28.1 | 11.3 | Lincoln township | |
| 1,059 | 823 | 387 | 9,305 | 92.1 | 12,906 | 6,891 | 2,269 | 1,420 | 27.8 | 12.7 | Brownsburg town (part) | |
| 115 | 65 | 13 | 670 | 109.3 | 1,077 | 524 | 193 | 91 | 23.2 | 13.8 | Marion township | |
| 455 | 211 | 61 | 3,123 | 97.6 | 4,416 | 2,265 | 727 | 397 | 28.4 | 11.8 | Middle township | |
| 51 | 32 | 3 | 123 | 84.6 | 199 | 107 | 86 | 47 | 12.3 | 37.9 | Brownsburg town (part) | |
| 199 | 88 | 32 | 1,510 | 93.9 | 2,026 | 1,073 | 319 | 185 | 30.8 | 10.9 | Pittsboro town (part) | |
| 137 | 63 | 16 | 916 | 102.6 | 1,354 | 668 | 216 | 109 | 27.0 | 11.6 | Union township | |
| 20 | 12 | 5 | 229 | 113.1 | 349 | 165 | 37 | 20 | 28.5 | 7.6 | Lizton town | |
| 2,376 | 1,126 | 482 | 22,951 | 95.0 | 31,735 | 16,524 | 3,984 | 2,218 | 29.1 | 8.9 | Washington township | |
| 573 | 285 | 133 | 6,434 | 93.4 | 8,685 | 4,558 | 991 | 572 | 30.2 | 8.0 | Avon town | |
| 2 | 0 | 0 | 4 | 100.0 | 5 | 3 | 2 | 1 | 37.5 | 25.0 | Danville town (part) | |
| 203 | 138 | 27 | 2,307 | 95.4 | 3,082 | 1,615 | 368 | 217 | 31.6 | 8.2 | Plainfield town (part) | |
| 4,327 | 2,590 | 1,084 | 24,375 | 102.9 | 38,418 | 18,928 | 8,001 | 4,624 | 22.3 | 16.2 | Henry County | |
| 118 | 37 | 21 | 631 | 94.0 | 922 | 466 | 176 | 98 | 24.7 | 14.4 | Blue River township | |
| 23 | 6 | 6 | 206 | 82.0 | 264 | 141 | 35 | 24 | 29.6 | 9.3 | Mooreland town | |
| 107 | 50 | 17 | 549 | 89.6 | 797 | 406 | 174 | 91 | 23.4 | 16.7 | Dudley township | |
| 23 | 9 | 1 | 125 | 77.6 | 173 | 92 | 33 | 18 | 22.1 | 14.9 | Straughn town | |
| 383 | 256 | 107 | 2,383 | 93.5 | 3,474 | 1,832 | 746 | 420 | 24.7 | 16.2 | Fall Creek township | |
| 161 | 127 | 74 | 1,235 | 88.0 | 1,676 | 917 | 362 | 225 | 27.8 | 15.6 | Middletown town | |
| 117 | 62 | 17 | 564 | 105.1 | 907 | 438 | 196 | 96 | 21.6 | 16.9 | Franklin township | |
| 33 | 22 | 10 | 195 | 87.7 | 291 | 149 | 65 | 35 | 20.5 | 17.8 | Lewisville town | |
| 0 | 0 | 0 | 0 | (X) | 0 | 0 | 0 | 0 | (X) | (X) | New Castle city (part) | |
| 141 | 74 | 28 | 847 | 104.0 | 1,301 | 662 | 243 | 133 | 24.7 | 14.1 | Greensboro township | |
| 9 | 9 | 5 | 69 | 107.2 | 110 | 54 | 23 | 15 | 23.1 | 16.1 | Greensboro town | |
| 35 | 18 | 6 | 230 | 104.8 | 327 | 171 | 59 | 33 | 30.6 | 12.5 | Kennard town | |
| 16 | 11 | 6 | 104 | 89.4 | 141 | 78 | 33 | 23 | 28.4 | 16.8 | Shirley town (part) | |
| 136 | 79 | 15 | 678 | 99.4 | 1,046 | 521 | 230 | 116 | 22.6 | 17.0 | Harrison township | |
| 10 | 0 | 0 | 77 | 94.8 | 102 | 46 | 10 | 3 | 32.0 | 6.7 | Cadiz town | |
| 1,997 | 1,386 | 672 | 11,982 | 88.3 | 17,392 | 9,414 | 4,055 | 2,538 | 22.9 | 18.0 | Henry township | |
| 1,474 | 1,042 | 517 | 9,658 | 87.6 | 13,878 | 7,557 | 3,033 | 1,925 | 23.4 | 16.7 | New Castle city (part) | |
| 130 | 89 | 28 | 748 | 101.1 | 1,141 | 584 | 247 | 131 | 24.1 | 16.4 | Jefferson township | |
| 24 | 35 | 8 | 203 | 96.6 | 291 | 152 | 67 | 34 | 27.1 | 16.8 | Sulphur Springs town | |
| 148 | 74 | 17 | 719 | 102.4 | 1,107 | 540 | 239 | 120 | 23.9 | 16.4 | Liberty township | |
| 363 | 133 | 37 | 1,595 | 245.9 | 4,805 | 1,230 | 533 | 234 | 12.9 | 9.7 | Prairie township | |
| 24 | 15 | 9 | 174 | 102.3 | 264 | 133 | 48 | 23 | 25.0 | 13.6 | Mount Summit town | |
| 11 | 6 | 3 | 85 | 75.3 | 115 | 62 | 20 | 11 | 22.8 | 13.4 | Springport town | |
| 226 | 125 | 36 | 1,147 | 98.7 | 1,714 | 882 | 387 | 212 | 24.8 | 17.0 | Spiceland township | |
| 16 | 12 | 5 | 93 | 90.3 | 146 | 79 | 33 | 18 | 17.5 | 18.6 | Dunreith town | |
| 93 | 37 | 17 | 454 | 96.0 | 651 | 344 | 147 | 87 | 26.9 | 16.5 | Spiceland town | |
| 85 | 42 | 12 | 404 | 102.2 | 636 | 315 | 139 | 73 | 22.2 | 17.0 | Stoney Creek township | |
| 9 | 5 | 3 | 75 | 78.7 | 96 | 48 | 17 | 9 | 28.4 | 12.7 | Blountsville town | |
| 376 | 183 | 77 | 2,128 | 98.1 | 3,176 | 1,638 | 636 | 362 | 24.7 | 15.1 | Wayne township | |
| 175 | 122 | 53 | 1,140 | 91.4 | 1,627 | 863 | 350 | 209 | 25.4 | 16.0 | Knightstown town | |

Table 1.
Age and Sex: 2010—Con.

[For information on confidentiality protection, nonsampling error, and definitions, see Selected Appendixes at <www.census.gov/prod/cen2010/cph-1-a.pdf>]

| State County County Subdivision Place | Total population | Median age | Age | | | | | | | | |
|--|---------------------|---------------|------------------|------------------|-------------------|-------------------|-------------------|-------------------|-------------------|-------------------|-------------------|
| | | | Under 5 years | 5 to 17 years | 18 to 20 years | 21 to 24 years | 25 to 34 years | 35 to 44 years | 45 to 54 years | 55 to 59 years | 60 to 64 years |
| Howard County..... | 82,752 | 40.7 | 5,170 | 14,415 | 2,917 | 3,600 | 9,553 | 10,148 | 12,490 | 5,790 | 5,228 |
| Center township..... | 45,275 | 39.2 | 3,183 | 7,319 | 1,621 | 2,292 | 5,947 | 5,371 | 6,485 | 2,939 | 2,673 |
| Kokomo city (part)..... | 40,497 | 38.7 | 2,926 | 6,660 | 1,456 | 2,020 | 5,382 | 4,803 | 5,804 | 2,597 | 2,290 |
| Clay township..... | 3,885 | 44.9 | 175 | 725 | 148 | 117 | 300 | 484 | 723 | 326 | 276 |
| Kokomo city (part)..... | 97 | 33.9 | 12 | 14 | 9 | 2 | 14 | 24 | 13 | 9 | 0 |
| Ervin township..... | 2,227 | 44.2 | 88 | 464 | 81 | 64 | 143 | 306 | 420 | 183 | 135 |
| Harrison township..... | 9,489 | 40.5 | 599 | 1,878 | 308 | 381 | 961 | 1,213 | 1,430 | 733 | 639 |
| Kokomo city (part)..... | 2,820 | 29.9 | 285 | 558 | 130 | 214 | 423 | 326 | 339 | 146 | 143 |
| Honey Creek township..... | 2,109 | 38.4 | 92 | 491 | 76 | 62 | 227 | 326 | 353 | 124 | 108 |
| Russiaville town..... | 1,094 | 37.1 | 59 | 246 | 39 | 34 | 132 | 172 | 165 | 60 | 49 |
| Howard township..... | 2,579 | 45.7 | 127 | 459 | 85 | 74 | 198 | 322 | 401 | 219 | 225 |
| Kokomo city (part)..... | 0 | 0.0 | 0 | 0 | 0 | 0 | 0 | 0 | 0 | 0 | 0 |
| Jackson township..... | 596 | 41.1 | 36 | 105 | 28 | 23 | 58 | 85 | 111 | 39 | 27 |
| Liberty township..... | 4,862 | 43.7 | 221 | 947 | 182 | 129 | 447 | 589 | 816 | 336 | 307 |
| Greentown town..... | 2,415 | 41.4 | 114 | 493 | 98 | 71 | 236 | 307 | 362 | 128 | 120 |
| Monroe township..... | 1,407 | 43.5 | 56 | 276 | 57 | 34 | 124 | 194 | 248 | 130 | 99 |
| Taylor township..... | 9,294 | 42.3 | 552 | 1,532 | 302 | 392 | 1,053 | 1,123 | 1,321 | 670 | 672 |
| Indian Heights CDP..... | 3,011 | 35.2 | 220 | 619 | 104 | 147 | 409 | 402 | 414 | 150 | 130 |
| Kokomo city (part)..... | 2,054 | 39.8 | 161 | 298 | 60 | 100 | 294 | 235 | 237 | 151 | 146 |
| Union township..... | 1,029 | 42.8 | 41 | 219 | 29 | 32 | 95 | 135 | 182 | 91 | 67 |
| Huntington County..... | 37,124 | 39.0 | 2,230 | 6,565 | 1,711 | 2,005 | 4,259 | 4,555 | 5,779 | 2,525 | 2,029 |
| Clear Creek township..... | 1,928 | 43.7 | 98 | 370 | 68 | 65 | 143 | 254 | 417 | 158 | 129 |
| Dallas township..... | 2,114 | 39.9 | 113 | 426 | 77 | 94 | 205 | 290 | 366 | 158 | 121 |
| Andrews town..... | 1,149 | 36.4 | 75 | 243 | 33 | 71 | 136 | 149 | 175 | 70 | 56 |
| Huntington township..... | 20,837 | 36.1 | 1,354 | 3,599 | 1,170 | 1,396 | 2,619 | 2,480 | 2,836 | 1,240 | 1,004 |
| Huntington city (part)..... | 17,391 | 33.4 | 1,223 | 3,093 | 1,084 | 1,284 | 2,325 | 2,108 | 2,238 | 936 | 755 |
| Jackson township..... | 4,043 | 41.4 | 251 | 690 | 118 | 147 | 489 | 521 | 677 | 335 | 264 |
| Roanoke town..... | 1,722 | 36.8 | 133 | 317 | 53 | 58 | 258 | 251 | 230 | 125 | 93 |
| Jefferson township..... | 757 | 46.1 | 46 | 121 | 24 | 18 | 75 | 79 | 174 | 57 | 57 |
| Mount Etna town (part)..... | 30 | 46.0 | 2 | 4 | 2 | 0 | 3 | 3 | 4 | 3 | 2 |
| Lancaster township..... | 1,150 | 43.3 | 46 | 231 | 43 | 37 | 100 | 152 | 225 | 85 | 77 |
| Mount Etna town (part)..... | 48 | 45.6 | 3 | 6 | 1 | 0 | 2 | 9 | 9 | 7 | 5 |
| Polk township..... | 449 | 46.6 | 15 | 66 | 16 | 20 | 30 | 66 | 99 | 47 | 30 |
| Mount Etna town (part)..... | 14 | 43.0 | 0 | 1 | 1 | 0 | 1 | 6 | 2 | 1 | 0 |
| Rock Creek township..... | 1,350 | 38.8 | 90 | 251 | 51 | 50 | 182 | 158 | 235 | 103 | 74 |
| Markle town (part)..... | 645 | 36.7 | 48 | 124 | 30 | 24 | 89 | 69 | 102 | 44 | 35 |
| Salamonie township..... | 2,049 | 43.5 | 101 | 363 | 71 | 82 | 213 | 226 | 311 | 140 | 116 |
| Warren town..... | 1,239 | 40.1 | 70 | 238 | 42 | 60 | 143 | 136 | 177 | 74 | 64 |
| Union township..... | 1,235 | 45.4 | 60 | 221 | 38 | 52 | 89 | 148 | 240 | 103 | 89 |
| Huntington city (part)..... | 0 | 0.0 | 0 | 0 | 0 | 0 | 0 | 0 | 0 | 0 | 0 |
| Markle town (part)..... | 2 | 59.5 | 0 | 0 | 0 | 0 | 0 | 0 | 0 | 1 | 1 |
| Warren township..... | 672 | 40.3 | 32 | 129 | 23 | 28 | 69 | 114 | 106 | 54 | 35 |
| Wayne township..... | 540 | 46.0 | 24 | 98 | 12 | 16 | 45 | 67 | 93 | 45 | 33 |
| Mount Etna town (part)..... | 2 | 39.5 | 0 | 0 | 0 | 0 | 0 | 2 | 0 | 0 | 0 |
| Jackson County..... | 42,376 | 38.7 | 2,734 | 7,682 | 1,404 | 1,859 | 5,476 | 5,715 | 6,339 | 2,695 | 2,404 |
| Brownstown township..... | 5,552 | 39.5 | 351 | 1,010 | 191 | 254 | 645 | 772 | 818 | 316 | 319 |
| Brownstown town..... | 2,947 | 38.7 | 215 | 542 | 96 | 139 | 355 | 359 | 384 | 157 | 153 |
| Vallonia CDP (part)..... | 15 | 43.5 | 0 | 5 | 1 | 0 | 0 | 4 | 3 | 0 | 0 |
| Carr township..... | 1,510 | 39.9 | 82 | 294 | 61 | 56 | 158 | 199 | 209 | 113 | 105 |
| Medora town..... | 693 | 38.6 | 41 | 140 | 30 | 26 | 72 | 95 | 84 | 48 | 39 |
| Driftwood township..... | 860 | 42.2 | 43 | 170 | 28 | 26 | 75 | 128 | 151 | 50 | 48 |
| Vallonia CDP (part)..... | 321 | 40.5 | 20 | 57 | 8 | 15 | 37 | 43 | 58 | 15 | 21 |
| Grassy Fork township..... | 668 | 40.3 | 24 | 140 | 17 | 26 | 69 | 105 | 86 | 52 | 42 |
| Hamilton township..... | 1,660 | 39.8 | 89 | 342 | 34 | 51 | 190 | 254 | 264 | 112 | 115 |
| Jackson township..... | 20,042 | 36.2 | 1,477 | 3,578 | 668 | 1,031 | 2,967 | 2,626 | 2,830 | 1,207 | 982 |
| Seymour city (part)..... | 16,222 | 35.5 | 1,227 | 2,871 | 531 | 866 | 2,506 | 2,133 | 2,224 | 933 | 747 |
| Owen township..... | 1,572 | 44.5 | 60 | 300 | 45 | 56 | 129 | 212 | 295 | 104 | 98 |
| Pershing township..... | 1,394 | 42.8 | 89 | 218 | 47 | 38 | 181 | 154 | 241 | 123 | 94 |
| Freetown CDP..... | 385 | 36.1 | 30 | 62 | 14 | 18 | 63 | 49 | 56 | 22 | 18 |
| Redding township..... | 4,233 | 40.4 | 249 | 750 | 140 | 150 | 516 | 589 | 648 | 282 | 277 |
| Seymour city (part)..... | 1,281 | 35.1 | 99 | 223 | 46 | 74 | 196 | 164 | 178 | 66 | 66 |
| Salt Creek township..... | 344 | 40.8 | 16 | 67 | 14 | 11 | 34 | 53 | 65 | 19 | 20 |
| Vernon township..... | 3,419 | 41.5 | 201 | 571 | 121 | 139 | 397 | 470 | 543 | 236 | 224 |
| Crothersville town..... | 1,591 | 37.9 | 114 | 281 | 50 | 68 | 221 | 209 | 211 | 103 | 88 |
| Washington township..... | 1,122 | 41.4 | 53 | 242 | 38 | 21 | 115 | 153 | 189 | 81 | 80 |
| Jasper County..... | 33,478 | 38.0 | 2,171 | 6,423 | 1,557 | 1,535 | 3,830 | 4,195 | 5,016 | 2,120 | 1,929 |
| Barkley township..... | 900 | 42.0 | 46 | 173 | 29 | 33 | 87 | 111 | 144 | 72 | 55 |
| Carpenter township..... | 1,953 | 40.4 | 145 | 328 | 75 | 92 | 206 | 244 | 291 | 125 | 115 |
| Remington town..... | 1,185 | 39.8 | 92 | 202 | 42 | 60 | 120 | 154 | 180 | 75 | 69 |
| Gilliam township..... | 640 | 43.4 | 27 | 147 | 17 | 18 | 45 | 78 | 117 | 40 | 48 |
| Hanging Grove township..... | 230 | 45.6 | 21 | 42 | 4 | 4 | 16 | 24 | 40 | 16 | 20 |
| Jordan township..... | 355 | 46.1 | 16 | 60 | 10 | 17 | 28 | 36 | 71 | 38 | 21 |
| Kankakee township..... | 988 | 41.6 | 46 | 213 | 40 | 31 | 78 | 122 | 172 | 67 | 63 |
| Keener township..... | 10,110 | 39.2 | 683 | 1,946 | 362 | 411 | 1,145 | 1,260 | 1,516 | 592 | 634 |
| De Motte town..... | 3,814 | 39.4 | 279 | 651 | 114 | 160 | 524 | 407 | 463 | 200 | 228 |
| Roselawn CDP (part)..... | 1,490 | 32.0 | 127 | 318 | 71 | 81 | 206 | 197 | 222 | 68 | 84 |
| Marion township..... | 7,571 | 33.9 | 490 | 1,332 | 596 | 542 | 933 | 855 | 951 | 436 | 339 |
| Collegeville CDP..... | 330 | 20.6 | 6 | 11 | 167 | 84 | 19 | 8 | 11 | 10 | 4 |
| Rensselaer city..... | 5,859 | 36.6 | 409 | 1,087 | 214 | 294 | 802 | 700 | 776 | 333 | 284 |

Table 1.

Age and Sex: 2010—Con.

[For information on confidentiality protection, nonsampling error, and definitions, see Selected Appendixes at <www.census.gov/prod/cen2010/cph-1-a.pdf>]

| Age—Con | | | Age and sex | | | | | | Percent of total population | | State County County Subdivision Place | |
|-------------------|-------------------|----------------------|-------------|--------------------------------|-------------------|--------|-------------------|--------|-----------------------------|----------------------|--|--|
| 65 to 74 years | 75 to 84 years | 85 years and over | All ages | | 18 years and over | | 65 years and over | | Under 18 years | 65 years and over | | |
| | | | Female | Males per 100 females | Total | Female | Total | Female | | | | |
| 7,307 | 4,385 | 1,749 | 42,965 | 92.6 | 63,167 | 33,359 | 13,441 | 7,744 | 23.7 | 16.2 | Howard County | |
| 3,719 | 2,531 | 1,195 | 23,822 | 90.1 | 34,773 | 18,697 | 7,445 | 4,499 | 23.2 | 16.4 | Center township | |
| 3,240 | 2,217 | 1,102 | 21,496 | 88.4 | 30,911 | 16,816 | 6,559 | 4,009 | 23.7 | 16.2 | Kokomo city (part) | |
| 372 | 203 | 36 | 1,924 | 101.9 | 2,985 | 1,486 | 611 | 312 | 23.2 | 15.7 | Clay township | |
| 0 | 0 | 0 | 48 | 102.1 | 71 | 34 | 0 | 0 | 26.8 | 0.0 | Kokomo city (part) | |
| 212 | 103 | 28 | 1,131 | 96.9 | 1,675 | 838 | 343 | 173 | 24.8 | 15.4 | Ervin township | |
| 863 | 375 | 109 | 4,942 | 92.0 | 7,012 | 3,740 | 1,347 | 723 | 26.1 | 14.2 | Harrison township | |
| 160 | 66 | 30 | 1,555 | 81.4 | 1,977 | 1,156 | 256 | 156 | 29.9 | 9.1 | Kokomo city (part) | |
| 146 | 77 | 27 | 1,055 | 99.9 | 1,526 | 781 | 250 | 143 | 27.6 | 11.9 | Honey Creek township | |
| 74 | 46 | 18 | 557 | 96.4 | 789 | 413 | 138 | 84 | 27.9 | 12.6 | Russiaville town | |
| 282 | 149 | 38 | 1,300 | 98.4 | 1,993 | 998 | 469 | 237 | 22.7 | 18.2 | Howard township | |
| 0 | 0 | 0 | 0 | (X) | 0 | 0 | 0 | 0 | (X) | (X) | Kokomo city (part) | |
| 50 | 23 | 11 | 292 | 104.1 | 455 | 225 | 84 | 47 | 23.7 | 14.1 | Jackson township | |
| 430 | 293 | 165 | 2,522 | 92.8 | 3,694 | 1,939 | 888 | 519 | 24.0 | 18.3 | Liberty township | |
| 171 | 188 | 127 | 1,304 | 85.2 | 1,808 | 1,008 | 486 | 314 | 25.1 | 20.1 | Greentown town | |
| 117 | 58 | 14 | 688 | 104.5 | 1,075 | 535 | 189 | 102 | 23.6 | 13.4 | Monroe township | |
| 1,028 | 538 | 111 | 4,767 | 95.0 | 7,210 | 3,728 | 1,677 | 916 | 22.4 | 18.0 | Taylor township | |
| 257 | 137 | 22 | 1,541 | 95.4 | 2,172 | 1,127 | 416 | 244 | 27.9 | 13.8 | Indian Heights CDP | |
| 233 | 120 | 19 | 1,083 | 89.7 | 1,595 | 849 | 372 | 208 | 22.3 | 18.1 | Kokomo city (part) | |
| 88 | 35 | 15 | 522 | 97.1 | 769 | 392 | 138 | 73 | 25.3 | 13.4 | Union township | |
| 2,901 | 1,739 | 826 | 18,885 | 96.6 | 28,329 | 14,615 | 5,466 | 3,171 | 23.7 | 14.7 | Huntington County | |
| 146 | 64 | 16 | 915 | 110.7 | 1,460 | 706 | 226 | 118 | 24.3 | 11.7 | Clear Creek township | |
| 165 | 72 | 27 | 1,020 | 107.3 | 1,575 | 765 | 264 | 131 | 25.5 | 12.5 | Dallas township | |
| 79 | 40 | 22 | 562 | 104.4 | 831 | 404 | 141 | 75 | 27.7 | 12.3 | Andrews town | |
| 1,541 | 1,036 | 562 | 10,885 | 91.4 | 15,884 | 8,409 | 3,139 | 1,921 | 23.8 | 15.1 | Huntington township | |
| 1,162 | 793 | 390 | 9,091 | 91.3 | 13,075 | 6,937 | 2,345 | 1,458 | 24.8 | 13.5 | Huntington city (part) | |
| 350 | 148 | 53 | 2,027 | 99.5 | 3,102 | 1,561 | 551 | 299 | 23.3 | 13.6 | Jackson township | |
| 114 | 62 | 28 | 885 | 94.6 | 1,272 | 671 | 204 | 118 | 26.1 | 11.8 | Roanoke town | |
| 60 | 34 | 12 | 355 | 113.2 | 590 | 282 | 106 | 54 | 22.1 | 14.0 | Jefferson township | |
| 4 | 2 | 1 | 15 | 100.0 | 24 | 11 | 7 | 4 | 20.0 | 23.3 | Mount Etna town (part) | |
| 97 | 39 | 18 | 548 | 109.9 | 873 | 425 | 154 | 82 | 24.1 | 13.4 | Lancaster township | |
| 5 | 1 | 0 | 20 | 140.0 | 39 | 18 | 6 | 3 | 18.8 | 12.5 | Mount Etna town (part) | |
| 39 | 15 | 6 | 222 | 102.3 | 368 | 191 | 60 | 30 | 18.0 | 13.4 | Polk township | |
| 2 | 0 | 0 | 8 | 75.0 | 13 | 8 | 2 | 2 | 7.1 | 14.3 | Mount Etna town (part) | |
| 77 | 54 | 25 | 669 | 101.8 | 1,009 | 507 | 156 | 92 | 25.3 | 11.6 | Rock Creek township | |
| 40 | 29 | 11 | 323 | 99.7 | 473 | 241 | 80 | 46 | 26.7 | 12.4 | Markle town (part) | |
| 194 | 162 | 70 | 1,035 | 98.0 | 1,585 | 835 | 426 | 242 | 22.6 | 20.8 | Salamonie township | |
| 108 | 91 | 36 | 627 | 97.6 | 931 | 492 | 235 | 132 | 24.9 | 19.0 | Warren town | |
| 121 | 57 | 17 | 607 | 103.5 | 954 | 473 | 195 | 101 | 22.8 | 15.8 | Union township | |
| 0 | 0 | 0 | 0 | (X) | 0 | 0 | 0 | 0 | (X) | (X) | Huntington city (part) | |
| 0 | 0 | 0 | 1 | 100.0 | 2 | 1 | 0 | 0 | 0.0 | 0.0 | Markle town (part) | |
| 52 | 21 | 9 | 337 | 99.4 | 511 | 255 | 82 | 46 | 24.0 | 12.2 | Warren township | |
| 59 | 37 | 11 | 265 | 103.8 | 418 | 206 | 107 | 55 | 22.6 | 19.8 | Wayne township | |
| 0 | 0 | 0 | 1 | 100.0 | 2 | 1 | 0 | 0 | 0.0 | 0.0 | Mount Etna town (part) | |
| 3,314 | 2,007 | 747 | 21,283 | 99.1 | 31,960 | 16,225 | 6,068 | 3,452 | 24.6 | 14.3 | Jackson County | |
| 452 | 319 | 105 | 2,724 | 103.8 | 4,191 | 2,089 | 876 | 510 | 24.5 | 15.8 | Brownstown township | |
| 258 | 200 | 89 | 1,526 | 93.1 | 2,190 | 1,175 | 547 | 337 | 25.7 | 18.6 | Brownstown town | |
| 2 | 0 | 0 | 8 | 87.5 | 10 | 4 | 2 | 1 | 33.3 | 13.3 | Vallonia CDP (part) | |
| 131 | 79 | 23 | 753 | 100.5 | 1,134 | 571 | 233 | 122 | 24.9 | 15.4 | Carr township | |
| 61 | 38 | 19 | 348 | 99.1 | 512 | 269 | 118 | 64 | 26.1 | 17.0 | Medora town | |
| 88 | 40 | 13 | 418 | 105.7 | 647 | 329 | 141 | 81 | 24.8 | 16.4 | Driftwood township | |
| 32 | 11 | 4 | 153 | 109.8 | 244 | 126 | 47 | 31 | 24.0 | 14.6 | Vallonia CDP (part) | |
| 59 | 38 | 10 | 325 | 105.5 | 504 | 247 | 107 | 56 | 24.6 | 16.0 | Grassy Fork township | |
| 141 | 57 | 11 | 824 | 101.5 | 1,229 | 610 | 209 | 109 | 26.0 | 12.6 | Hamilton township | |
| 1,333 | 909 | 434 | 10,266 | 95.2 | 14,987 | 7,756 | 2,676 | 1,626 | 25.2 | 13.4 | Jackson township | |
| 1,053 | 738 | 393 | 8,312 | 95.2 | 12,124 | 6,276 | 2,184 | 1,363 | 25.3 | 13.5 | Seymour city (part) | |
| 164 | 88 | 21 | 772 | 103.6 | 1,212 | 607 | 273 | 145 | 22.9 | 17.4 | Owen township | |
| 122 | 66 | 21 | 691 | 101.7 | 1,087 | 548 | 209 | 106 | 22.0 | 15.0 | Pershing township | |
| 23 | 24 | 6 | 198 | 94.4 | 293 | 156 | 53 | 27 | 23.9 | 13.8 | Freetown CDP | |
| 394 | 176 | 62 | 2,106 | 101.0 | 3,234 | 1,631 | 632 | 339 | 23.6 | 14.9 | Redding township | |
| 98 | 57 | 14 | 659 | 94.4 | 959 | 490 | 169 | 95 | 25.1 | 13.2 | Seymour city (part) | |
| 31 | 9 | 5 | 152 | 126.3 | 261 | 119 | 45 | 21 | 24.1 | 13.1 | Salt Creek township | |
| 314 | 174 | 29 | 1,706 | 100.4 | 2,647 | 1,319 | 517 | 266 | 22.6 | 15.1 | Vernon township | |
| 145 | 82 | 19 | 817 | 94.7 | 1,196 | 613 | 246 | 136 | 24.8 | 15.5 | Crothersville town | |
| 85 | 52 | 13 | 546 | 105.5 | 827 | 399 | 150 | 71 | 26.3 | 13.4 | Washington township | |
| 2,693 | 1,459 | 550 | 16,812 | 99.1 | 24,884 | 12,574 | 4,702 | 2,578 | 25.7 | 14.0 | Jasper County | |
| 92 | 47 | 11 | 432 | 108.3 | 681 | 326 | 150 | 69 | 24.3 | 16.7 | Barkley township | |
| 182 | 109 | 41 | 1,000 | 95.3 | 1,480 | 772 | 332 | 186 | 24.2 | 17.0 | Carpenter township | |
| 104 | 61 | 26 | 607 | 95.2 | 891 | 466 | 191 | 112 | 24.8 | 16.1 | Remington town | |
| 60 | 30 | 13 | 312 | 105.1 | 466 | 229 | 103 | 55 | 27.2 | 16.1 | Gillam township | |
| 31 | 9 | 3 | 113 | 103.5 | 167 | 83 | 43 | 20 | 27.4 | 18.7 | Hanging Grove township | |
| 39 | 16 | 3 | 176 | 101.7 | 279 | 142 | 58 | 28 | 21.4 | 16.3 | Jordan township | |
| 89 | 60 | 7 | 483 | 104.6 | 729 | 362 | 156 | 84 | 26.2 | 15.8 | Kankakee township | |
| 869 | 511 | 181 | 5,132 | 97.0 | 7,481 | 3,815 | 1,561 | 862 | 26.0 | 15.4 | Keener township | |
| 352 | 294 | 142 | 2,039 | 87.1 | 2,884 | 1,558 | 788 | 468 | 24.4 | 20.7 | De Motte town | |
| 78 | 35 | 3 | 713 | 109.0 | 1,045 | 505 | 116 | 62 | 29.9 | 7.8 | Roselawn CDP (part) | |
| 523 | 380 | 194 | 3,877 | 95.3 | 5,749 | 2,992 | 1,097 | 676 | 24.1 | 14.5 | Marion township | |
| 5 | 4 | 1 | 101 | 226.7 | 313 | 96 | 10 | 6 | 5.2 | 3.0 | Collegeville CDP | |
| 440 | 340 | 180 | 3,049 | 92.2 | 4,363 | 2,321 | 960 | 596 | 25.5 | 16.4 | Rensselaer city | |

Table 1.

Age and Sex: 2010—Con.

[For information on confidentiality protection, nonsampling error, and definitions, see Selected Appendixes at <www.census.gov/prod/cen2010/cph-1-a.pdf>]

| State County County Subdivision Place | Total population | Median age | Age | | | | | | | | |
|--|---------------------|---------------|------------------|------------------|-------------------|-------------------|-------------------|-------------------|-------------------|-------------------|-------------------|
| | | | Under 5 years | 5 to 17 years | 18 to 20 years | 21 to 24 years | 25 to 34 years | 35 to 44 years | 45 to 54 years | 55 to 59 years | 60 to 64 years |
| Jasper County—Con. | | | | | | | | | | | |
| Milroy township..... | 276 | 44.3 | 10 | 52 | 12 | 9 | 18 | 40 | 48 | 33 | 23 |
| Newton township..... | 811 | 43.3 | 35 | 159 | 33 | 27 | 81 | 91 | 141 | 69 | 63 |
| Union township..... | 1,586 | 37.3 | 94 | 354 | 68 | 54 | 176 | 208 | 242 | 109 | 92 |
| Walker township..... | 3,663 | 38.4 | 238 | 724 | 139 | 124 | 422 | 524 | 623 | 247 | 220 |
| Wheatfield township..... | 4,395 | 35.8 | 320 | 893 | 172 | 173 | 595 | 602 | 660 | 276 | 236 |
| Wheatfield town..... | 853 | 31.8 | 70 | 178 | 30 | 39 | 154 | 97 | 102 | 41 | 44 |
| Jay County..... | 21,253 | 39.0 | 1,489 | 4,155 | 803 | 899 | 2,262 | 2,728 | 3,028 | 1,392 | 1,230 |
| Bearcreek township..... | 1,578 | 23.9 | 203 | 480 | 65 | 54 | 170 | 183 | 149 | 66 | 78 |
| Bryant town..... | 252 | 38.5 | 16 | 45 | 11 | 13 | 34 | 23 | 37 | 16 | 21 |
| Greene township..... | 989 | 42.5 | 60 | 192 | 29 | 38 | 92 | 129 | 163 | 67 | 77 |
| Jackson township..... | 965 | 30.5 | 122 | 241 | 21 | 34 | 115 | 102 | 130 | 54 | 44 |
| Jefferson township..... | 770 | 40.6 | 45 | 143 | 40 | 34 | 70 | 88 | 141 | 57 | 59 |
| Knox township..... | 503 | 41.9 | 29 | 85 | 18 | 15 | 42 | 82 | 84 | 38 | 31 |
| Madison township..... | 656 | 38.9 | 35 | 140 | 33 | 24 | 65 | 82 | 106 | 55 | 44 |
| Salamonia town..... | 157 | 30.5 | 13 | 40 | 9 | 5 | 21 | 15 | 24 | 13 | 5 |
| Noble township..... | 640 | 38.8 | 36 | 144 | 24 | 22 | 65 | 88 | 85 | 45 | 34 |
| Penn township..... | 1,239 | 44.0 | 73 | 197 | 42 | 55 | 135 | 136 | 233 | 87 | 61 |
| Pennville town..... | 701 | 39.6 | 52 | 127 | 24 | 31 | 81 | 79 | 115 | 33 | 28 |
| Pike township..... | 899 | 40.4 | 55 | 165 | 42 | 33 | 96 | 135 | 129 | 62 | 51 |
| Richland township..... | 4,518 | 39.4 | 289 | 864 | 179 | 190 | 469 | 612 | 613 | 324 | 241 |
| Dunkirk city (part)..... | 2,217 | 37.5 | 144 | 435 | 91 | 107 | 256 | 296 | 313 | 145 | 107 |
| Redkey town..... | 1,353 | 37.1 | 102 | 268 | 64 | 52 | 148 | 195 | 154 | 83 | 69 |
| Wabash township..... | 578 | 28.0 | 53 | 168 | 22 | 28 | 48 | 77 | 82 | 19 | 10 |
| Wayne township..... | 7,918 | 40.8 | 489 | 1,336 | 288 | 372 | 895 | 1,014 | 1,113 | 518 | 500 |
| Portland city..... | 6,223 | 39.4 | 405 | 1,068 | 221 | 317 | 743 | 814 | 812 | 370 | 356 |
| Jefferson County..... | 32,428 | 39.7 | 1,869 | 5,465 | 1,645 | 1,558 | 3,781 | 4,159 | 5,023 | 2,161 | 2,025 |
| Graham township..... | 1,668 | 42.2 | 82 | 292 | 65 | 71 | 176 | 208 | 295 | 139 | 118 |
| Deputy CDP..... | 86 | 40.3 | 3 | 19 | 1 | 4 | 12 | 9 | 13 | 7 | 6 |
| Hanover township..... | 5,366 | 31.6 | 283 | 804 | 709 | 494 | 589 | 603 | 649 | 272 | 257 |
| Hanover town..... | 3,546 | 26.2 | 187 | 473 | 642 | 424 | 373 | 375 | 368 | 130 | 149 |
| Lancaster township..... | 1,511 | 40.9 | 76 | 307 | 49 | 43 | 154 | 218 | 243 | 108 | 103 |
| Dupont town..... | 339 | 33.9 | 19 | 88 | 20 | 11 | 35 | 45 | 55 | 12 | 20 |
| Madison township..... | 17,415 | 40.8 | 1,045 | 2,884 | 597 | 746 | 2,125 | 2,287 | 2,712 | 1,167 | 1,124 |
| Madison city..... | 11,967 | 42.2 | 659 | 1,856 | 409 | 522 | 1,431 | 1,565 | 1,836 | 800 | 831 |
| Milton township..... | 896 | 44.3 | 34 | 147 | 28 | 31 | 95 | 121 | 151 | 63 | 76 |
| Brooksbury town..... | 81 | 38.5 | 5 | 17 | 4 | 0 | 12 | 10 | 16 | 3 | 4 |
| Monroe township..... | 374 | 42.8 | 26 | 58 | 8 | 22 | 37 | 53 | 62 | 22 | 18 |
| Republican township..... | 1,599 | 41.2 | 93 | 307 | 58 | 39 | 168 | 230 | 250 | 122 | 112 |
| Kent CDP..... | 70 | 43.5 | 3 | 11 | 2 | 2 | 8 | 11 | 15 | 4 | 6 |
| Saluda township..... | 1,370 | 41.1 | 74 | 240 | 50 | 48 | 174 | 160 | 254 | 106 | 104 |
| Shelby township..... | 1,133 | 38.9 | 77 | 245 | 27 | 28 | 129 | 139 | 203 | 78 | 54 |
| Canaan CDP..... | 90 | 33.0 | 10 | 22 | 1 | 1 | 13 | 11 | 10 | 5 | 4 |
| Smyrna township..... | 1,096 | 39.5 | 79 | 181 | 54 | 36 | 134 | 140 | 204 | 84 | 59 |
| Jennings County..... | 28,525 | 38.4 | 1,870 | 5,660 | 1,143 | 1,210 | 3,111 | 4,082 | 4,332 | 1,833 | 1,683 |
| Bigger township..... | 726 | 37.4 | 40 | 171 | 31 | 26 | 73 | 115 | 112 | 42 | 32 |
| Campbell township..... | 1,191 | 37.8 | 74 | 254 | 45 | 55 | 123 | 178 | 199 | 79 | 57 |
| Butler CDP..... | 282 | 37.6 | 16 | 53 | 12 | 21 | 26 | 44 | 45 | 16 | 19 |
| Center township..... | 8,894 | 36.8 | 667 | 1,665 | 378 | 453 | 1,093 | 1,189 | 1,205 | 515 | 483 |
| North Vernon city (part)..... | 6,726 | 35.6 | 527 | 1,253 | 293 | 369 | 871 | 896 | 860 | 367 | 341 |
| Columbia township..... | 868 | 40.4 | 52 | 176 | 21 | 23 | 85 | 140 | 146 | 57 | 60 |
| Geneva township..... | 7,584 | 38.5 | 487 | 1,556 | 310 | 300 | 778 | 1,114 | 1,181 | 461 | 441 |
| Country Squire Lakes CDP..... | 3,571 | 35.2 | 283 | 759 | 160 | 162 | 413 | 518 | 511 | 191 | 175 |
| Scipio CDP..... | 153 | 45.2 | 5 | 29 | 7 | 1 | 15 | 19 | 32 | 12 | 10 |
| Lovett township..... | 1,160 | 37.9 | 74 | 264 | 35 | 34 | 122 | 174 | 153 | 87 | 80 |
| Marion township..... | 1,117 | 40.5 | 62 | 195 | 53 | 47 | 115 | 147 | 193 | 81 | 69 |
| Montgomery township..... | 978 | 38.9 | 63 | 177 | 34 | 53 | 107 | 149 | 158 | 58 | 56 |
| Sand Creek township..... | 872 | 41.3 | 51 | 168 | 35 | 36 | 72 | 142 | 162 | 58 | 40 |
| Spencer township..... | 2,326 | 37.9 | 141 | 481 | 91 | 71 | 288 | 318 | 367 | 186 | 146 |
| Hayden CDP..... | 521 | 34.6 | 29 | 135 | 29 | 13 | 58 | 71 | 84 | 35 | 31 |
| Vernon township..... | 2,809 | 40.5 | 159 | 553 | 110 | 112 | 255 | 416 | 456 | 209 | 219 |
| North Vernon city (part)..... | 2 | 75.5 | 0 | 0 | 0 | 0 | 0 | 0 | 0 | 0 | 0 |
| Vernon town..... | 318 | 39.3 | 22 | 62 | 8 | 15 | 33 | 48 | 37 | 25 | 24 |
| Johnson County..... | 139,654 | 36.8 | 9,625 | 27,275 | 5,175 | 6,403 | 17,817 | 19,802 | 20,488 | 8,542 | 7,353 |
| Blue River township..... | 4,936 | 38.8 | 328 | 860 | 217 | 267 | 560 | 686 | 785 | 360 | 298 |
| Edinburgh town (part)..... | 4,008 | 37.4 | 285 | 725 | 176 | 230 | 477 | 574 | 590 | 265 | 230 |
| Clark township..... | 2,460 | 40.0 | 160 | 532 | 78 | 80 | 198 | 358 | 435 | 161 | 143 |
| Greenwood city (part)..... | 347 | 27.4 | 40 | 95 | 14 | 14 | 51 | 64 | 31 | 9 | 16 |
| Franklin township..... | 20,685 | 36.1 | 1,337 | 3,708 | 1,108 | 1,209 | 2,676 | 2,660 | 2,726 | 1,082 | 893 |
| Franklin city (part)..... | 18,198 | 35.0 | 1,253 | 3,291 | 1,004 | 1,107 | 2,432 | 2,326 | 2,287 | 907 | 725 |
| Whiteland town (part)..... | 38 | 33.8 | 2 | 11 | 1 | 0 | 7 | 5 | 5 | 0 | 0 |
| Hensley township..... | 3,329 | 41.7 | 176 | 645 | 133 | 120 | 292 | 486 | 557 | 287 | 213 |
| Trafalgar town (part)..... | 1,098 | 34.2 | 74 | 259 | 54 | 46 | 130 | 186 | 156 | 70 | 33 |
| Needham township..... | 6,511 | 37.6 | 465 | 1,372 | 212 | 244 | 750 | 863 | 1,003 | 400 | 363 |
| Franklin city (part)..... | 4,200 | 34.5 | 349 | 922 | 118 | 171 | 573 | 531 | 572 | 244 | 203 |
| Nineveh township..... | 3,987 | 41.6 | 175 | 722 | 131 | 126 | 429 | 647 | 741 | 301 | 249 |
| Princes Lakes town..... | 1,312 | 42.5 | 59 | 243 | 48 | 39 | 131 | 194 | 247 | 116 | 91 |
| Trafalgar town (part)..... | 3 | 39.5 | 0 | 0 | 1 | 0 | 0 | 2 | 0 | 0 | 0 |

Table 1.

Age and Sex: 2010—Con.

[For information on confidentiality protection, nonsampling error, and definitions, see Selected Appendixes at <www.census.gov/prod/cen2010/cph-1-a.pdf>]

| Age—Con | | | Age and sex | | | | | | Percent of total population | | State County County Subdivision Place | |
|-------------------|-------------------|----------------------|-------------|--------------------------------|-------------------|--------|-------------------|--------|-----------------------------|----------------------|--|--|
| 65 to 74 years | 75 to 84 years | 85 years and over | All ages | | 18 years and over | | 65 years and over | | Under 18 years | 65 years and over | | |
| | | | Female | Males per 100 females | Total | Female | Total | Female | | | | |
| 25 | 4 | 2 | 131 | 110.7 | 214 | 107 | 31 | 15 | 22.5 | 11.2 | Jasper County—Con. | |
| 80 | 25 | 7 | 386 | 110.1 | 617 | 301 | 112 | 52 | 23.9 | 13.8 | Milroy township | |
| 128 | 43 | 18 | 756 | 109.8 | 1,138 | 538 | 189 | 90 | 28.2 | 11.9 | Newton township | |
| 269 | 104 | 29 | 1,818 | 101.5 | 2,701 | 1,325 | 402 | 203 | 26.3 | 11.0 | Union township | |
| 306 | 121 | 41 | 2,196 | 100.1 | 3,182 | 1,582 | 468 | 238 | 27.6 | 10.6 | Walker township | |
| 49 | 34 | 15 | 432 | 97.5 | 605 | 308 | 98 | 54 | 29.1 | 11.5 | Wheatfield township | |
| | | | | | | | | | | | Wheatfield town | |
| 1,776 | 1,062 | 429 | 10,767 | 97.4 | 15,609 | 8,013 | 3,267 | 1,848 | 26.6 | 15.4 | Jay County | |
| 63 | 50 | 17 | 756 | 108.7 | 895 | 429 | 130 | 70 | 43.3 | 8.2 | Bearcreek township | |
| 13 | 17 | 6 | 128 | 96.9 | 191 | 95 | 36 | 21 | 24.2 | 14.3 | Bryant town | |
| 91 | 39 | 12 | 467 | 111.8 | 737 | 347 | 142 | 60 | 25.5 | 14.4 | Greene township | |
| 76 | 19 | 7 | 482 | 100.2 | 602 | 287 | 102 | 49 | 37.6 | 10.6 | Jackson township | |
| 65 | 16 | 12 | 369 | 108.7 | 582 | 283 | 93 | 45 | 24.4 | 12.1 | Jefferson township | |
| 44 | 29 | 6 | 232 | 116.8 | 389 | 182 | 79 | 38 | 22.7 | 15.7 | Knox township | |
| 48 | 19 | 5 | 322 | 103.7 | 481 | 238 | 72 | 37 | 26.7 | 11.0 | Madison township | |
| 10 | 2 | 0 | 79 | 98.7 | 104 | 54 | 12 | 7 | 33.8 | 7.6 | Salamonia town | |
| 43 | 38 | 16 | 323 | 98.1 | 460 | 234 | 97 | 52 | 28.1 | 15.2 | Noble township | |
| 125 | 77 | 18 | 639 | 93.9 | 969 | 493 | 220 | 120 | 21.8 | 17.8 | Penn township | |
| 73 | 47 | 11 | 369 | 90.0 | 522 | 269 | 131 | 73 | 25.5 | 18.7 | Pennville town | |
| 88 | 25 | 18 | 425 | 111.5 | 679 | 324 | 131 | 63 | 24.5 | 14.6 | Pike township | |
| 399 | 245 | 93 | 2,323 | 94.5 | 3,365 | 1,783 | 737 | 439 | 25.5 | 16.3 | Richland township | |
| 181 | 109 | 33 | 1,135 | 95.3 | 1,638 | 864 | 323 | 191 | 26.1 | 14.6 | Dunkirk city (part) | |
| 122 | 67 | 29 | 701 | 93.0 | 983 | 532 | 218 | 132 | 27.3 | 16.1 | Redkey town | |
| 32 | 33 | 6 | 284 | 103.5 | 357 | 171 | 71 | 39 | 38.2 | 12.3 | Wabash township | |
| 702 | 472 | 219 | 4,145 | 91.0 | 6,093 | 3,242 | 1,393 | 836 | 23.0 | 17.6 | Wayne township | |
| 548 | 380 | 189 | 3,313 | 87.8 | 4,750 | 2,580 | 1,117 | 695 | 23.7 | 17.9 | Portland city | |
| 2,658 | 1,481 | 603 | 16,794 | 93.1 | 25,094 | 13,149 | 4,742 | 2,697 | 22.6 | 14.6 | Jefferson County | |
| 138 | 65 | 19 | 842 | 98.1 | 1,294 | 646 | 222 | 122 | 22.4 | 13.3 | Graham township | |
| 6 | 6 | 0 | 52 | 65.4 | 64 | 35 | 12 | 7 | 25.6 | 14.0 | Deputy CDP | |
| 380 | 215 | 111 | 2,768 | 93.9 | 4,279 | 2,242 | 706 | 416 | 20.3 | 13.2 | Hanover township | |
| 197 | 137 | 91 | 1,859 | 90.7 | 2,886 | 1,531 | 425 | 272 | 18.6 | 12.0 | Hanover town | |
| 132 | 61 | 17 | 750 | 101.5 | 1,128 | 560 | 210 | 109 | 25.3 | 13.9 | Lancaster township | |
| 24 | 7 | 3 | 163 | 108.0 | 232 | 114 | 34 | 19 | 31.6 | 10.0 | Dupont town | |
| 1,431 | 918 | 379 | 9,306 | 87.1 | 13,486 | 7,317 | 2,728 | 1,622 | 22.6 | 15.7 | Madison township | |
| 1,055 | 701 | 302 | 6,604 | 81.2 | 9,452 | 5,276 | 2,058 | 1,264 | 21.0 | 17.2 | Madison city | |
| 113 | 29 | 8 | 440 | 103.6 | 715 | 339 | 150 | 66 | 20.2 | 16.7 | Milton township | |
| 9 | 0 | 1 | 40 | 102.5 | 59 | 29 | 10 | 4 | 27.2 | 12.3 | Brooksburn town | |
| 45 | 17 | 6 | 186 | 101.1 | 290 | 148 | 68 | 32 | 22.5 | 18.2 | Monroe township | |
| 145 | 64 | 11 | 739 | 116.4 | 1,199 | 569 | 220 | 105 | 25.0 | 13.8 | Republican township | |
| 5 | 3 | 0 | 33 | 112.1 | 56 | 29 | 8 | 3 | 20.0 | 11.4 | Kent CDP | |
| 94 | 43 | 23 | 694 | 97.4 | 1,056 | 530 | 160 | 81 | 22.9 | 11.7 | Saluda township | |
| 100 | 33 | 20 | 542 | 109.0 | 811 | 386 | 153 | 75 | 28.4 | 13.5 | Shelby township | |
| 4 | 5 | 4 | 42 | 114.3 | 58 | 29 | 13 | 6 | 35.6 | 14.4 | Canaan CDP | |
| 80 | 36 | 9 | 527 | 108.0 | 836 | 412 | 125 | 69 | 23.7 | 11.4 | Smyrna township | |
| 2,246 | 1,037 | 318 | 14,237 | 100.4 | 20,995 | 10,548 | 3,601 | 1,959 | 26.4 | 12.6 | Jennings County | |
| 53 | 28 | 3 | 354 | 105.1 | 515 | 253 | 84 | 42 | 29.1 | 11.6 | Bigger township | |
| 74 | 42 | 11 | 576 | 106.8 | 863 | 425 | 127 | 67 | 27.5 | 10.7 | Campbell township | |
| 18 | 8 | 4 | 137 | 105.8 | 213 | 108 | 30 | 16 | 24.5 | 10.6 | Butler CDP | |
| 662 | 423 | 161 | 4,591 | 93.7 | 6,562 | 3,411 | 1,246 | 747 | 26.2 | 14.0 | Center township | |
| 454 | 349 | 146 | 3,508 | 91.7 | 4,946 | 2,602 | 949 | 596 | 26.5 | 14.1 | North Vernon city (part) | |
| 80 | 21 | 7 | 422 | 105.7 | 640 | 305 | 108 | 50 | 26.3 | 12.4 | Columbia township | |
| 657 | 239 | 60 | 3,745 | 102.5 | 5,541 | 2,758 | 956 | 491 | 26.9 | 12.6 | Geneva township | |
| 276 | 99 | 24 | 1,765 | 102.3 | 2,529 | 1,254 | 399 | 207 | 29.2 | 11.2 | Country Squire Lakes CDP | |
| 11 | 7 | 5 | 82 | 86.6 | 119 | 64 | 23 | 13 | 22.2 | 15.0 | Scipio CDP | |
| 96 | 31 | 10 | 599 | 93.7 | 822 | 418 | 137 | 69 | 29.1 | 11.8 | Lovett township | |
| 107 | 34 | 14 | 534 | 109.2 | 860 | 418 | 155 | 72 | 23.0 | 13.9 | Marion township | |
| 69 | 35 | 19 | 495 | 97.6 | 738 | 371 | 123 | 75 | 24.5 | 12.6 | Montgomery township | |
| 68 | 32 | 8 | 408 | 113.7 | 653 | 312 | 108 | 61 | 25.1 | 12.4 | Sand Creek township | |
| 155 | 75 | 7 | 1,134 | 105.1 | 1,704 | 840 | 237 | 117 | 26.7 | 10.2 | Spencer township | |
| 26 | 9 | 1 | 247 | 110.9 | 357 | 179 | 36 | 20 | 31.5 | 6.9 | Hayden CDP | |
| 225 | 77 | 18 | 1,379 | 103.7 | 2,097 | 1,037 | 320 | 168 | 25.3 | 11.4 | Vernon township | |
| 1 | 1 | 0 | 1 | 100.0 | 2 | 1 | 2 | 1 | 0.0 | 100.0 | North Vernon city (part) | |
| 29 | 9 | 6 | 165 | 92.7 | 234 | 129 | 44 | 29 | 26.4 | 13.8 | Vernon town | |
| 9,518 | 5,372 | 2,284 | 70,957 | 96.8 | 102,754 | 53,034 | 17,174 | 9,830 | 26.4 | 12.3 | Johnson County | |
| 359 | 163 | 53 | 2,443 | 102.0 | 3,748 | 1,869 | 575 | 324 | 24.1 | 11.6 | Blue River township | |
| 285 | 129 | 42 | 1,993 | 101.1 | 2,998 | 1,509 | 456 | 262 | 25.2 | 11.4 | Edinburgh town (part) | |
| 203 | 92 | 20 | 1,207 | 103.8 | 1,768 | 876 | 315 | 160 | 28.1 | 12.8 | Clark township | |
| 9 | 4 | 0 | 174 | 99.4 | 212 | 107 | 13 | 7 | 38.9 | 3.7 | Greenwood city (part) | |
| 1,378 | 1,186 | 722 | 10,703 | 93.3 | 15,640 | 8,267 | 3,286 | 2,007 | 24.4 | 15.9 | Franklin township | |
| 1,146 | 1,054 | 666 | 9,540 | 90.8 | 13,654 | 7,341 | 2,866 | 1,780 | 25.0 | 15.7 | Franklin city (part) | |
| 4 | 2 | 1 | 20 | 90.0 | 25 | 13 | 7 | 3 | 34.2 | 18.4 | Whiteland town (part) | |
| 263 | 114 | 43 | 1,646 | 102.2 | 2,508 | 1,255 | 420 | 213 | 24.7 | 12.6 | Hensley township | |
| 46 | 27 | 17 | 557 | 97.1 | 765 | 392 | 90 | 49 | 30.3 | 8.2 | Trafalgar town (part) | |
| 490 | 249 | 100 | 3,355 | 94.1 | 4,674 | 2,441 | 839 | 476 | 28.2 | 12.9 | Needham township | |
| 274 | 164 | 79 | 2,215 | 89.6 | 2,929 | 1,578 | 517 | 305 | 30.3 | 12.3 | Franklin city (part) | |
| 302 | 131 | 33 | 1,833 | 117.5 | 3,090 | 1,388 | 466 | 241 | 22.5 | 11.7 | Nineveh township | |
| 94 | 34 | 16 | 676 | 94.1 | 1,010 | 512 | 144 | 79 | 23.0 | 11.0 | Princes Lakes town | |
| 0 | 0 | 0 | 1 | 200.0 | 3 | 1 | 0 | 0 | 0.0 | 0.0 | Trafalgar town (part) | |

Table 1.
Age and Sex: 2010—Con.

[For information on confidentiality protection, nonsampling error, and definitions, see Selected Appendixes at <www.census.gov/prod/cen2010/cph-1-a.pdf>]

| State County County Subdivision Place | Total population | Median age | Age | | | | | | | | |
|--|---------------------|---------------|------------------|------------------|-------------------|-------------------|-------------------|-------------------|-------------------|-------------------|-------------------|
| | | | Under 5 years | 5 to 17 years | 18 to 20 years | 21 to 24 years | 25 to 34 years | 35 to 44 years | 45 to 54 years | 55 to 59 years | 60 to 64 years |
| Johnson County—Con. | | | | | | | | | | | |
| Pleasant township..... | 52,957 | 34.0 | 4,141 | 10,117 | 1,878 | 2,811 | 8,258 | 7,417 | 6,978 | 2,900 | 2,408 |
| Franklin city (part)..... | 1,314 | 30.9 | 111 | 311 | 46 | 57 | 221 | 205 | 173 | 57 | 52 |
| Greenwood city (part)..... | 40,856 | 33.6 | 3,312 | 7,492 | 1,423 | 2,319 | 6,707 | 5,566 | 5,155 | 2,187 | 1,835 |
| New Whiteland town..... | 5,472 | 33.7 | 444 | 1,185 | 207 | 212 | 767 | 851 | 711 | 302 | 223 |
| Whiteland town (part)..... | 4,131 | 37.3 | 224 | 914 | 166 | 177 | 473 | 648 | 723 | 252 | 208 |
| Union township..... | 2,689 | 40.9 | 179 | 486 | 88 | 80 | 283 | 373 | 451 | 170 | 186 |
| Bargersville town (part)..... | 715 | 35.2 | 61 | 134 | 15 | 28 | 118 | 94 | 88 | 24 | 44 |
| White River township..... | 42,100 | 39.1 | 2,664 | 8,833 | 1,330 | 1,466 | 4,371 | 6,312 | 6,812 | 2,881 | 2,600 |
| Bargersville town (part)..... | 3,298 | 32.9 | 303 | 674 | 105 | 142 | 542 | 554 | 459 | 166 | 151 |
| Greenwood city (part)..... | 8,588 | 36.1 | 567 | 1,730 | 264 | 428 | 1,172 | 1,280 | 1,254 | 508 | 468 |
| Knox County..... | 38,440 | 38.5 | 2,271 | 5,921 | 3,102 | 2,258 | 4,306 | 4,148 | 5,563 | 2,580 | 2,229 |
| Busseron township..... | 1,393 | 41.9 | 94 | 216 | 55 | 55 | 153 | 178 | 201 | 104 | 80 |
| Emison CDP..... | 154 | 47.5 | 15 | 20 | 3 | 5 | 19 | 12 | 24 | 19 | 11 |
| Oaktown town..... | 608 | 42.7 | 33 | 92 | 29 | 28 | 60 | 80 | 79 | 34 | 39 |
| Decker township..... | 227 | 38.1 | 14 | 49 | 11 | 5 | 26 | 28 | 42 | 14 | 12 |
| Harrison township..... | 1,916 | 39.5 | 152 | 339 | 54 | 84 | 223 | 249 | 284 | 130 | 135 |
| Monroe City town..... | 545 | 32.8 | 55 | 102 | 19 | 26 | 90 | 68 | 58 | 26 | 29 |
| Johnson township..... | 1,382 | 42.6 | 65 | 249 | 49 | 60 | 142 | 181 | 236 | 98 | 76 |
| Decker town..... | 249 | 39.3 | 15 | 47 | 5 | 17 | 24 | 33 | 36 | 26 | 14 |
| Palmyra township..... | 1,466 | 43.3 | 73 | 275 | 41 | 55 | 137 | 190 | 248 | 110 | 96 |
| Steen township..... | 900 | 38.6 | 55 | 172 | 35 | 32 | 113 | 128 | 134 | 61 | 45 |
| Wheatland town..... | 480 | 36.0 | 35 | 95 | 15 | 20 | 68 | 63 | 70 | 36 | 18 |
| Vigo township..... | 4,031 | 41.4 | 243 | 688 | 154 | 182 | 439 | 489 | 604 | 267 | 279 |
| Bicknell city (part)..... | 2,430 | 38.6 | 168 | 444 | 98 | 119 | 286 | 288 | 344 | 135 | 148 |
| Edwardsport town..... | 303 | 45.2 | 9 | 50 | 9 | 10 | 27 | 44 | 63 | 24 | 21 |
| Sandborn town..... | 415 | 42.1 | 24 | 70 | 18 | 15 | 38 | 61 | 53 | 33 | 33 |
| Westphalia CDP..... | 202 | 45.0 | 8 | 30 | 10 | 6 | 20 | 27 | 30 | 15 | 20 |
| Vincennes township..... | 23,707 | 35.8 | 1,361 | 3,399 | 2,580 | 1,632 | 2,709 | 2,332 | 3,239 | 1,534 | 1,282 |
| Vincennes city..... | 18,423 | 33.0 | 1,086 | 2,448 | 2,372 | 1,465 | 2,171 | 1,758 | 2,311 | 1,088 | 957 |
| Washington township..... | 2,286 | 43.2 | 149 | 362 | 90 | 98 | 244 | 244 | 417 | 179 | 155 |
| Bicknell city (part)..... | 485 | 39.6 | 42 | 79 | 17 | 35 | 56 | 41 | 84 | 31 | 23 |
| Bruceville town..... | 478 | 35.4 | 32 | 96 | 18 | 30 | 60 | 59 | 76 | 27 | 30 |
| Ragsdale CDP..... | 129 | 45.8 | 7 | 20 | 4 | 2 | 13 | 17 | 19 | 10 | 4 |
| Widner township..... | 1,132 | 44.0 | 65 | 172 | 33 | 55 | 120 | 129 | 158 | 83 | 69 |
| Freelandville CDP..... | 643 | 43.6 | 40 | 91 | 24 | 31 | 77 | 64 | 78 | 48 | 39 |
| Kosciusko County..... | 77,358 | 37.7 | 5,313 | 14,504 | 3,203 | 3,701 | 9,486 | 9,736 | 11,485 | 5,050 | 4,407 |
| Clay township..... | 1,712 | 40.0 | 104 | 313 | 61 | 61 | 208 | 225 | 269 | 123 | 117 |
| Claypool town..... | 431 | 33.0 | 33 | 82 | 24 | 24 | 64 | 56 | 59 | 29 | 15 |
| Etna township..... | 1,503 | 32.5 | 112 | 330 | 68 | 95 | 179 | 198 | 211 | 74 | 83 |
| Etna Green town..... | 586 | 35.9 | 40 | 120 | 20 | 35 | 70 | 75 | 79 | 38 | 39 |
| Franklin township..... | 1,127 | 38.1 | 73 | 221 | 44 | 59 | 127 | 165 | 189 | 69 | 50 |
| Mentone town (part)..... | 230 | 32.5 | 22 | 37 | 10 | 23 | 29 | 25 | 45 | 10 | 9 |
| Harrison township..... | 3,587 | 39.4 | 246 | 639 | 139 | 167 | 423 | 447 | 541 | 243 | 191 |
| Mentone town (part)..... | 771 | 30.8 | 64 | 165 | 27 | 49 | 125 | 87 | 75 | 43 | 44 |
| Jackson township..... | 1,238 | 36.1 | 69 | 279 | 40 | 48 | 159 | 164 | 191 | 83 | 62 |
| Sidney town..... | 83 | 42.3 | 6 | 15 | 1 | 3 | 10 | 12 | 7 | 2 | 8 |
| Jefferson township..... | 2,040 | 27.7 | 239 | 479 | 94 | 126 | 306 | 236 | 220 | 91 | 83 |
| Nappanee city (part)..... | 486 | 26.2 | 65 | 98 | 23 | 44 | 105 | 64 | 40 | 8 | 19 |
| Lake township..... | 1,588 | 39.4 | 120 | 254 | 45 | 75 | 204 | 219 | 223 | 119 | 98 |
| Silver Lake town..... | 915 | 38.1 | 85 | 130 | 27 | 48 | 136 | 116 | 115 | 67 | 67 |
| Monroe township..... | 1,147 | 40.1 | 54 | 229 | 41 | 40 | 123 | 159 | 206 | 85 | 71 |
| Plain township..... | 7,698 | 35.7 | 610 | 1,528 | 263 | 354 | 1,023 | 1,029 | 1,152 | 470 | 406 |
| Leesburg town..... | 555 | 38.3 | 43 | 105 | 20 | 12 | 64 | 91 | 79 | 34 | 24 |
| Warsaw city (part)..... | 229 | 25.9 | 28 | 56 | 6 | 21 | 43 | 23 | 23 | 5 | 8 |
| Prairie township..... | 1,651 | 39.8 | 98 | 310 | 77 | 60 | 182 | 207 | 286 | 119 | 108 |
| Scott township..... | 1,696 | 25.8 | 179 | 438 | 104 | 106 | 190 | 202 | 183 | 72 | 50 |
| Seward township..... | 2,567 | 40.2 | 168 | 474 | 104 | 103 | 283 | 333 | 416 | 172 | 184 |
| Burket town..... | 195 | 34.3 | 14 | 50 | 5 | 10 | 20 | 35 | 22 | 6 | 10 |
| Tippecanoe township..... | 6,661 | 45.0 | 322 | 1,113 | 197 | 210 | 657 | 834 | 1,107 | 512 | 487 |
| North Webster town..... | 1,146 | 41.6 | 58 | 187 | 34 | 39 | 153 | 152 | 170 | 89 | 55 |
| Turkey Creek township..... | 8,428 | 41.9 | 517 | 1,459 | 262 | 308 | 951 | 1,024 | 1,353 | 664 | 607 |
| Syracuse town (part)..... | 2,810 | 37.4 | 200 | 506 | 99 | 132 | 390 | 351 | 413 | 185 | 165 |
| Van Buren township..... | 4,168 | 40.5 | 264 | 777 | 163 | 166 | 446 | 524 | 634 | 286 | 256 |
| Milford town..... | 1,562 | 36.9 | 120 | 304 | 52 | 70 | 201 | 203 | 185 | 101 | 72 |
| Syracuse town (part)..... | 0 | 0.0 | 0 | 0 | 0 | 0 | 0 | 0 | 0 | 0 | 0 |
| Washington township..... | 2,996 | 38.4 | 210 | 540 | 104 | 139 | 377 | 382 | 482 | 213 | 172 |
| Piercetown town..... | 1,015 | 35.7 | 76 | 213 | 32 | 39 | 137 | 141 | 141 | 63 | 39 |
| Wayne township..... | 27,551 | 35.3 | 1,928 | 5,121 | 1,397 | 1,584 | 3,648 | 3,388 | 3,822 | 1,655 | 1,382 |
| Warsaw city (part)..... | 13,330 | 35.0 | 994 | 2,334 | 469 | 765 | 2,098 | 1,652 | 1,750 | 800 | 668 |
| Winona Lake town..... | 4,908 | 28.3 | 342 | 819 | 617 | 480 | 563 | 486 | 551 | 230 | 196 |
| LaGrange County..... | 37,128 | 30.4 | 3,738 | 9,068 | 1,620 | 1,764 | 4,321 | 4,150 | 4,310 | 2,052 | 1,813 |
| Bloomfield township..... | 5,412 | 36.4 | 479 | 1,077 | 183 | 204 | 672 | 612 | 636 | 363 | 288 |
| Lagrange town (part)..... | 2,564 | 37.9 | 212 | 473 | 89 | 100 | 328 | 304 | 287 | 174 | 136 |
| Clay township..... | 3,424 | 24.0 | 427 | 974 | 186 | 170 | 425 | 341 | 343 | 127 | 142 |
| Lagrange town (part)..... | 61 | 24.3 | 9 | 15 | 4 | 4 | 5 | 9 | 4 | 3 | 1 |
| Clearspring township..... | 4,181 | 23.7 | 495 | 1,208 | 213 | 253 | 450 | 424 | 417 | 192 | 154 |
| Topeka town (part)..... | 647 | 32.3 | 52 | 153 | 29 | 29 | 88 | 80 | 87 | 32 | 38 |
| Eden township..... | 4,231 | 21.1 | 626 | 1,272 | 209 | 255 | 557 | 482 | 311 | 112 | 132 |

Table 1.

Age and Sex: 2010—Con.

[For information on confidentiality protection, nonsampling error, and definitions, see Selected Appendixes at <www.census.gov/prod/cen2010/cph-1-a.pdf>]

| Age—Con | | | Age and sex | | | | | | Percent of total population | | State County County Subdivision Place |
|-------------------|-------------------|----------------------|-------------|--------------------------------|-------------------|--------|-------------------|--------|-----------------------------|----------------------|--|
| 65 to 74 years | 75 to 84 years | 85 years and over | All ages | | 18 years and over | | 65 years and over | | Under 18 years | 65 years and over | |
| | | | Female | Males per 100 females | Total | Female | Total | Female | | | |
| 3,224 | 1,981 | 844 | 27,242 | 94.4 | 38,699 | 20,291 | 6,049 | 3,627 | 26.9 | 11.4 | Johnson County—Con. |
| 33 | 34 | 14 | 643 | 104.4 | 892 | 452 | 81 | 43 | 32.1 | 6.2 | Pleasant township |
| 2,532 | 1,576 | 752 | 21,097 | 93.7 | 30,052 | 15,854 | 4,860 | 2,969 | 26.4 | 11.9 | Franklin city (part) |
| 339 | 201 | 30 | 2,812 | 94.6 | 3,843 | 1,992 | 570 | 325 | 29.8 | 10.4 | Greenwood city (part) |
| 212 | 107 | 27 | 2,103 | 96.4 | 2,993 | 1,528 | 346 | 190 | 27.5 | 8.4 | New Whiteland town |
| 236 | 120 | 37 | 1,328 | 102.5 | 2,024 | 1,009 | 393 | 209 | 24.7 | 14.6 | Whiteland town (part) |
| 57 | 43 | 9 | 373 | 91.7 | 520 | 272 | 109 | 64 | 27.3 | 15.2 | Union township |
| 3,063 | 1,336 | 432 | 21,200 | 98.6 | 30,603 | 15,638 | 4,831 | 2,573 | 27.3 | 11.5 | Bargersville town (part) |
| 137 | 43 | 22 | 1,586 | 107.9 | 2,321 | 1,140 | 202 | 107 | 29.6 | 6.1 | White River township |
| 519 | 275 | 123 | 4,405 | 95.0 | 6,291 | 3,283 | 917 | 535 | 26.7 | 10.7 | Bargersville town (part) |
| | | | | | | | | | | | Greenwood city (part) |
| 3,188 | 2,007 | 867 | 19,102 | 101.2 | 30,248 | 15,125 | 6,062 | 3,592 | 21.3 | 15.8 | Knox County |
| 136 | 85 | 36 | 731 | 90.6 | 1,083 | 573 | 257 | 158 | 22.3 | 18.4 | Busseron township |
| 13 | 9 | 4 | 76 | 102.6 | 119 | 59 | 26 | 16 | 22.7 | 16.9 | Emison CDP |
| 64 | 47 | 23 | 334 | 82.0 | 483 | 271 | 134 | 88 | 20.6 | 22.0 | Oaktown town |
| 14 | 11 | 1 | 108 | 110.2 | 164 | 77 | 26 | 13 | 27.8 | 11.5 | Decker township |
| 149 | 85 | 32 | 942 | 103.4 | 1,425 | 711 | 266 | 154 | 25.6 | 13.9 | Harrison township |
| 35 | 22 | 15 | 287 | 89.9 | 388 | 207 | 72 | 48 | 28.8 | 13.2 | Monroe City town |
| 138 | 71 | 17 | 649 | 112.9 | 1,068 | 508 | 226 | 119 | 22.7 | 16.4 | Johnson township |
| 18 | 10 | 4 | 119 | 109.2 | 187 | 90 | 32 | 20 | 24.9 | 12.9 | Decker town |
| 160 | 57 | 24 | 724 | 102.5 | 1,118 | 546 | 241 | 112 | 23.7 | 16.4 | Palmyra township |
| 69 | 42 | 14 | 438 | 105.5 | 673 | 337 | 125 | 65 | 25.2 | 13.9 | Steen township |
| 29 | 22 | 9 | 242 | 98.3 | 350 | 182 | 60 | 34 | 27.1 | 12.5 | Wheatland town |
| 373 | 232 | 81 | 2,050 | 96.6 | 3,100 | 1,567 | 686 | 388 | 23.1 | 17.0 | Vigo township |
| 223 | 130 | 47 | 1,239 | 96.1 | 1,818 | 927 | 400 | 235 | 25.2 | 16.5 | Bicknell city (part) |
| 32 | 9 | 5 | 149 | 103.4 | 244 | 120 | 46 | 22 | 19.5 | 15.2 | Edwardsport town |
| 40 | 23 | 7 | 216 | 92.1 | 321 | 168 | 70 | 37 | 22.7 | 16.9 | Sandborn town |
| 11 | 19 | 6 | 107 | 88.8 | 164 | 80 | 36 | 21 | 18.8 | 17.8 | Westphalia CDP |
| 1,817 | 1,224 | 598 | 11,710 | 102.5 | 18,947 | 9,452 | 3,639 | 2,247 | 20.1 | 15.3 | Vincennes township |
| 1,342 | 938 | 487 | 9,160 | 101.1 | 14,889 | 7,447 | 2,767 | 1,756 | 19.2 | 15.0 | Vincennes city |
| 206 | 114 | 28 | 1,178 | 94.1 | 1,775 | 900 | 348 | 192 | 22.4 | 15.2 | Washington township |
| 40 | 26 | 11 | 257 | 88.7 | 364 | 192 | 77 | 46 | 24.9 | 15.9 | Bicknell city (part) |
| 30 | 16 | 4 | 249 | 92.0 | 350 | 179 | 50 | 28 | 26.8 | 10.5 | Bruceville town |
| 25 | 6 | 2 | 64 | 101.6 | 102 | 51 | 33 | 17 | 20.9 | 25.6 | Ragsdale CDP |
| 126 | 86 | 36 | 572 | 97.9 | 895 | 454 | 248 | 144 | 20.9 | 21.9 | Widner township |
| 73 | 50 | 28 | 335 | 91.9 | 512 | 266 | 151 | 95 | 20.4 | 23.5 | Freelandville CDP |
| 5,914 | 3,277 | 1,282 | 38,892 | 98.9 | 57,541 | 29,225 | 10,473 | 5,827 | 25.6 | 13.5 | Kosciusko County |
| 127 | 86 | 18 | 869 | 97.0 | 1,295 | 643 | 231 | 116 | 24.4 | 13.5 | Clay township |
| 20 | 18 | 7 | 214 | 101.4 | 316 | 158 | 45 | 24 | 26.7 | 10.4 | Claypool town |
| 92 | 49 | 12 | 757 | 98.5 | 1,061 | 547 | 153 | 82 | 29.4 | 10.2 | Etna township |
| 38 | 25 | 7 | 294 | 99.3 | 426 | 219 | 70 | 39 | 27.3 | 11.9 | Etna Green town |
| 71 | 45 | 14 | 545 | 106.8 | 833 | 415 | 130 | 70 | 26.1 | 11.5 | Franklin township |
| 11 | 7 | 2 | 110 | 109.1 | 171 | 86 | 20 | 11 | 25.7 | 8.7 | Mentone town (part) |
| 319 | 182 | 50 | 1,836 | 95.4 | 2,702 | 1,393 | 551 | 307 | 24.7 | 15.4 | Harrison township |
| 34 | 42 | 16 | 394 | 95.7 | 542 | 283 | 92 | 54 | 29.7 | 11.9 | Mentone town (part) |
| 94 | 39 | 10 | 605 | 104.6 | 890 | 437 | 143 | 71 | 28.1 | 11.6 | Jackson township |
| 14 | 4 | 1 | 45 | 84.4 | 62 | 33 | 19 | 11 | 25.3 | 22.9 | Sidney town |
| 99 | 53 | 14 | 988 | 106.5 | 1,322 | 654 | 166 | 91 | 35.2 | 8.1 | Jefferson township |
| 11 | 7 | 2 | 248 | 96.0 | 323 | 167 | 20 | 14 | 33.5 | 4.1 | Nappanee city (part) |
| 136 | 73 | 22 | 819 | 93.9 | 1,214 | 626 | 231 | 120 | 23.6 | 14.5 | Lake township |
| 73 | 38 | 13 | 486 | 88.3 | 700 | 370 | 124 | 67 | 23.5 | 13.6 | Silver Lake town |
| 87 | 42 | 10 | 568 | 101.9 | 864 | 406 | 139 | 69 | 24.7 | 12.1 | Monroe township |
| 549 | 242 | 72 | 3,787 | 103.3 | 5,560 | 2,739 | 863 | 455 | 27.8 | 11.2 | Plain township |
| 51 | 22 | 10 | 282 | 96.8 | 407 | 207 | 83 | 48 | 26.7 | 15.0 | Leesburg town |
| 14 | 0 | 2 | 130 | 76.2 | 145 | 95 | 16 | 13 | 36.7 | 7.0 | Warsaw city (part) |
| 122 | 52 | 30 | 805 | 105.1 | 1,243 | 612 | 204 | 111 | 24.7 | 12.4 | Prairie township |
| 90 | 64 | 18 | 850 | 99.5 | 1,079 | 544 | 172 | 98 | 36.4 | 10.1 | Scott township |
| 202 | 102 | 26 | 1,264 | 103.1 | 1,925 | 948 | 330 | 169 | 25.0 | 12.9 | Seward township |
| 13 | 8 | 2 | 108 | 80.6 | 131 | 70 | 23 | 16 | 32.8 | 11.8 | Burket town |
| 750 | 375 | 97 | 3,344 | 99.2 | 5,226 | 2,633 | 1,222 | 640 | 21.5 | 18.3 | Tippecanoe township |
| 109 | 72 | 28 | 592 | 93.6 | 901 | 470 | 209 | 125 | 21.4 | 18.2 | North Webster town |
| 734 | 403 | 146 | 4,148 | 103.2 | 6,452 | 3,209 | 1,283 | 691 | 23.4 | 15.2 | Turkey Creek township |
| 190 | 131 | 48 | 1,395 | 101.4 | 2,104 | 1,058 | 369 | 207 | 25.1 | 13.1 | Syracuse town (part) |
| 365 | 202 | 85 | 2,087 | 99.7 | 3,127 | 1,600 | 652 | 358 | 25.0 | 15.6 | Van Buren township |
| 110 | 90 | 54 | 794 | 96.7 | 1,138 | 605 | 254 | 158 | 27.1 | 16.3 | Milford town |
| 0 | 0 | 0 | 0 | (X) | 0 | 0 | 0 | 0 | (X) | (X) | Syracuse town (part) |
| 225 | 111 | 41 | 1,495 | 100.4 | 2,246 | 1,122 | 377 | 216 | 25.0 | 12.6 | Washington township |
| 83 | 37 | 14 | 529 | 91.9 | 726 | 373 | 134 | 83 | 28.5 | 13.2 | Pierceton town |
| 1,852 | 1,157 | 617 | 14,125 | 95.1 | 20,502 | 10,697 | 3,626 | 2,163 | 25.6 | 13.2 | Wayne township |
| 938 | 593 | 269 | 6,775 | 96.8 | 10,002 | 5,148 | 1,800 | 1,125 | 25.0 | 13.5 | Warsaw city (part) |
| 248 | 216 | 160 | 2,620 | 87.3 | 3,747 | 2,070 | 624 | 377 | 23.7 | 12.7 | Winona Lake town |
| 2,510 | 1,320 | 462 | 18,400 | 101.8 | 24,322 | 12,292 | 4,292 | 2,364 | 34.5 | 11.6 | LaGrange County |
| 460 | 279 | 159 | 2,763 | 95.9 | 3,856 | 2,037 | 898 | 539 | 28.8 | 16.6 | Bloomfield township |
| 202 | 168 | 91 | 1,365 | 87.8 | 1,879 | 1,039 | 461 | 302 | 26.7 | 18.0 | LaGrange town (part) |
| 132 | 112 | 45 | 1,749 | 95.8 | 2,023 | 1,044 | 289 | 160 | 40.9 | 8.4 | Clay township |
| 5 | 1 | 1 | 33 | 84.8 | 37 | 19 | 7 | 5 | 39.3 | 11.5 | LaGrange town (part) |
| 222 | 118 | 35 | 2,094 | 99.7 | 2,478 | 1,271 | 375 | 211 | 40.7 | 9.0 | Clearspring township |
| 28 | 23 | 8 | 341 | 89.7 | 442 | 237 | 59 | 39 | 31.7 | 9.1 | Topeka town (part) |
| 159 | 86 | 30 | 2,074 | 104.0 | 2,333 | 1,146 | 275 | 150 | 44.9 | 6.5 | Eden township |

Table 1.
Age and Sex: 2010—Con.

[For information on confidentiality protection, nonsampling error, and definitions, see Selected Appendixes at <www.census.gov/prod/cen2010/cph-1-a.pdf>]

| State County County Subdivision Place | Total population | Median age | Age | | | | | | | | |
|--|---------------------|---------------|------------------|------------------|-------------------|-------------------|-------------------|-------------------|-------------------|-------------------|-------------------|
| | | | Under 5 years | 5 to 17 years | 18 to 20 years | 21 to 24 years | 25 to 34 years | 35 to 44 years | 45 to 54 years | 55 to 59 years | 60 to 64 years |
| LaGrange County—Con. | | | | | | | | | | | |
| Eden township—Con. | | | | | | | | | | | |
| Topeka town (part)..... | 506 | 27.6 | 67 | 119 | 12 | 31 | 85 | 72 | 42 | 20 | 23 |
| Greenfield township..... | 1,276 | 40.2 | 70 | 259 | 42 | 38 | 137 | 182 | 194 | 83 | 79 |
| Johnson township..... | 3,392 | 41.1 | 248 | 651 | 109 | 116 | 331 | 395 | 476 | 252 | 236 |
| Wolcottville town (part)..... | 469 | 35.7 | 38 | 94 | 20 | 20 | 59 | 62 | 63 | 22 | 22 |
| Lima township..... | 2,507 | 36.3 | 171 | 560 | 107 | 109 | 282 | 262 | 348 | 183 | 166 |
| Howe CDP..... | 807 | 28.3 | 47 | 235 | 58 | 30 | 93 | 82 | 96 | 51 | 38 |
| Milford township..... | 2,868 | 45.0 | 157 | 475 | 93 | 85 | 269 | 353 | 463 | 261 | 247 |
| Newbury township..... | 5,219 | 24.7 | 612 | 1,468 | 269 | 285 | 614 | 515 | 528 | 240 | 174 |
| Shipshewana town..... | 658 | 37.7 | 60 | 99 | 28 | 36 | 87 | 62 | 63 | 52 | 26 |
| Springfield township..... | 1,179 | 36.9 | 74 | 245 | 50 | 55 | 133 | 174 | 194 | 82 | 59 |
| Van Buren township..... | 3,439 | 27.3 | 379 | 879 | 159 | 194 | 451 | 410 | 400 | 157 | 136 |
| Lake County..... | 496,005 | 37.4 | 33,258 | 94,015 | 20,102 | 23,104 | 62,823 | 62,630 | 73,841 | 33,334 | 27,028 |
| Calumet township..... | 104,258 | 36.6 | 7,866 | 20,583 | 4,339 | 4,969 | 12,541 | 11,308 | 15,060 | 7,375 | 5,846 |
| Gary city (part)..... | 80,195 | 36.7 | 6,266 | 16,245 | 3,307 | 3,639 | 9,158 | 8,294 | 11,183 | 5,824 | 4,640 |
| Griffith town (part)..... | 16,795 | 35.9 | 1,091 | 3,010 | 710 | 968 | 2,424 | 2,147 | 2,664 | 1,084 | 838 |
| Lake Station city (part)..... | 0 | 0.0 | 0 | 0 | 0 | 0 | 0 | 0 | 0 | 0 | 0 |
| Cedar Creek township..... | 12,097 | 38.6 | 713 | 2,382 | 478 | 509 | 1,417 | 1,695 | 1,924 | 886 | 669 |
| Cedar Lake town (part)..... | 4 | 25.5 | 0 | 0 | 0 | 2 | 2 | 0 | 0 | 0 | 0 |
| Lake Dalecarlia CDP..... | 1,355 | 43.6 | 65 | 230 | 47 | 45 | 140 | 185 | 227 | 115 | 111 |
| Lowell town (part)..... | 6,507 | 36.2 | 410 | 1,302 | 272 | 301 | 859 | 907 | 970 | 425 | 313 |
| Shelby CDP..... | 539 | 42.6 | 31 | 83 | 23 | 21 | 58 | 66 | 95 | 57 | 29 |
| Center township..... | 31,756 | 39.7 | 1,890 | 5,752 | 1,016 | 1,283 | 3,949 | 4,233 | 4,981 | 2,242 | 1,777 |
| Cedar Lake town (part)..... | 5,116 | 34.6 | 373 | 981 | 209 | 284 | 739 | 740 | 866 | 303 | 228 |
| Crown Point city (part)..... | 19,700 | 39.9 | 1,216 | 3,382 | 581 | 743 | 2,603 | 2,644 | 2,765 | 1,350 | 1,109 |
| St. John town (part)..... | 37 | 59.8 | 0 | 2 | 1 | 0 | 4 | 2 | 3 | 7 | 7 |
| Eagle Creek township..... | 1,668 | 45.2 | 83 | 260 | 74 | 60 | 158 | 195 | 297 | 146 | 132 |
| Hanover township..... | 12,443 | 38.0 | 876 | 2,360 | 383 | 522 | 1,570 | 1,778 | 2,052 | 878 | 681 |
| Cedar Lake town (part)..... | 6,414 | 35.1 | 461 | 1,256 | 204 | 317 | 956 | 934 | 962 | 431 | 291 |
| St. John town (part)..... | 3,448 | 38.7 | 281 | 699 | 77 | 99 | 377 | 547 | 566 | 222 | 188 |
| Hobart township..... | 39,417 | 37.0 | 2,716 | 7,035 | 1,523 | 1,709 | 5,647 | 5,227 | 5,783 | 2,613 | 2,076 |
| Gary city (part)..... | 99 | 47.5 | 4 | 17 | 3 | 2 | 9 | 13 | 26 | 7 | 6 |
| Hobart city (part)..... | 24,191 | 38.0 | 1,544 | 4,186 | 897 | 999 | 3,452 | 3,213 | 3,573 | 1,621 | 1,263 |
| Lake Station city (part)..... | 12,572 | 35.4 | 958 | 2,355 | 530 | 596 | 1,774 | 1,654 | 1,852 | 827 | 680 |
| New Chicago town..... | 2,035 | 33.9 | 181 | 379 | 73 | 91 | 330 | 259 | 266 | 126 | 104 |
| North township..... | 162,855 | 35.7 | 11,703 | 31,791 | 6,958 | 8,129 | 21,506 | 20,374 | 23,341 | 9,863 | 8,103 |
| East Chicago city..... | 29,698 | 30.9 | 2,856 | 6,470 | 1,315 | 1,580 | 4,155 | 3,382 | 3,684 | 1,611 | 1,288 |
| Hammond city..... | 80,830 | 33.3 | 6,262 | 16,081 | 3,776 | 4,465 | 11,691 | 10,370 | 11,143 | 4,671 | 3,745 |
| Highland town..... | 23,727 | 41.5 | 1,214 | 3,753 | 831 | 1,023 | 3,039 | 3,134 | 3,689 | 1,583 | 1,360 |
| Munster town..... | 23,603 | 44.8 | 1,001 | 4,515 | 812 | 808 | 1,904 | 2,840 | 4,076 | 1,749 | 1,474 |
| Whiting city..... | 4,997 | 34.4 | 370 | 972 | 224 | 253 | 717 | 648 | 749 | 249 | 236 |
| Ross township..... | 47,890 | 37.2 | 2,872 | 8,318 | 1,877 | 2,443 | 7,005 | 6,277 | 6,697 | 3,131 | 2,595 |
| Crown Point city (part)..... | 7,549 | 38.9 | 333 | 845 | 334 | 531 | 1,344 | 950 | 1,104 | 568 | 447 |
| Hobart city (part)..... | 4,868 | 37.8 | 293 | 681 | 148 | 270 | 832 | 657 | 664 | 342 | 252 |
| Merrillville town..... | 35,246 | 36.7 | 2,241 | 6,764 | 1,386 | 1,632 | 4,809 | 4,651 | 4,876 | 2,187 | 1,886 |
| St. John township..... | 66,741 | 40.8 | 3,543 | 11,948 | 2,825 | 2,915 | 7,201 | 8,975 | 11,030 | 5,075 | 4,259 |
| Crown Point city (part)..... | 68 | 40.7 | 1 | 20 | 1 | 0 | 5 | 14 | 13 | 5 | 4 |
| Dyer town..... | 16,390 | 42.9 | 811 | 2,968 | 589 | 592 | 1,635 | 2,120 | 2,781 | 1,222 | 1,132 |
| Griffith town (part)..... | 98 | 53.3 | 2 | 3 | 0 | 1 | 15 | 9 | 24 | 5 | 10 |
| St. John town (part)..... | 11,365 | 40.7 | 659 | 2,407 | 429 | 358 | 962 | 1,619 | 2,028 | 891 | 733 |
| Schererville town..... | 29,243 | 40.9 | 1,613 | 4,444 | 955 | 1,319 | 3,598 | 3,994 | 4,637 | 2,300 | 1,888 |
| West Creek township..... | 6,826 | 39.5 | 385 | 1,355 | 269 | 292 | 725 | 1,011 | 1,119 | 431 | 400 |
| Cedar Lake town (part)..... | 26 | 27.5 | 4 | 3 | 0 | 1 | 11 | 3 | 4 | 0 | 0 |
| Lowell town (part)..... | 2,769 | 34.8 | 193 | 566 | 114 | 137 | 382 | 428 | 343 | 130 | 138 |
| Schneider town..... | 277 | 33.5 | 23 | 59 | 6 | 15 | 45 | 31 | 41 | 16 | 13 |
| Winfield township..... | 10,054 | 38.0 | 611 | 2,231 | 360 | 273 | 1,104 | 1,557 | 1,557 | 694 | 490 |
| Lakes of the Four Seasons CDP (part)..... | 3,936 | 40.0 | 212 | 784 | 161 | 117 | 430 | 528 | 641 | 323 | 233 |
| Winfield town..... | 4,383 | 38.7 | 264 | 1,005 | 139 | 120 | 426 | 710 | 667 | 287 | 195 |
| LaPorte County..... | 111,467 | 39.6 | 6,625 | 18,757 | 4,135 | 5,188 | 14,400 | 14,669 | 17,018 | 8,036 | 6,772 |
| Cass township..... | 1,833 | 41.4 | 90 | 337 | 52 | 55 | 212 | 255 | 287 | 171 | 127 |
| Wanatah town (part)..... | 669 | 41.9 | 36 | 114 | 17 | 16 | 102 | 70 | 101 | 73 | 49 |
| Center township..... | 25,075 | 38.1 | 1,681 | 4,460 | 986 | 1,242 | 3,204 | 3,234 | 3,665 | 1,730 | 1,468 |
| La Porte city (part)..... | 17,995 | 35.4 | 1,333 | 3,098 | 723 | 1,048 | 2,687 | 2,254 | 2,433 | 1,076 | 881 |
| Clinton township..... | 1,507 | 39.3 | 87 | 293 | 52 | 67 | 172 | 210 | 239 | 111 | 92 |
| Wanatah town (part)..... | 379 | 38.1 | 20 | 70 | 6 | 19 | 61 | 50 | 57 | 37 | 19 |
| Coolspring township..... | 14,718 | 43.2 | 882 | 2,366 | 582 | 655 | 1,553 | 1,638 | 2,227 | 1,186 | 1,036 |
| Michigan City city (part)..... | 7,044 | 38.5 | 545 | 1,093 | 302 | 429 | 920 | 719 | 972 | 434 | 362 |
| Trail Creek town (part)..... | 773 | 49.4 | 33 | 110 | 36 | 25 | 55 | 90 | 111 | 70 | 69 |
| Dewey township..... | 935 | 41.3 | 64 | 126 | 33 | 44 | 137 | 96 | 155 | 73 | 69 |
| La Crosse town..... | 551 | 36.4 | 46 | 79 | 20 | 28 | 93 | 61 | 89 | 43 | 33 |
| Galena township..... | 1,899 | 46.9 | 74 | 312 | 49 | 75 | 124 | 242 | 394 | 172 | 140 |
| Hanna township..... | 965 | 43.0 | 47 | 163 | 29 | 34 | 113 | 132 | 168 | 73 | 58 |
| Hanna CDP..... | 463 | 42.8 | 20 | 69 | 18 | 21 | 60 | 61 | 73 | 32 | 24 |
| Hudson township..... | 1,883 | 40.9 | 104 | 337 | 68 | 72 | 192 | 279 | 275 | 143 | 146 |
| Hudson Lake CDP..... | 1,297 | 41.1 | 82 | 216 | 47 | 48 | 150 | 180 | 195 | 107 | 84 |
| Johnson township..... | 198 | 38.7 | 12 | 40 | 9 | 4 | 27 | 24 | 35 | 9 | 13 |
| Kankakee township..... | 4,830 | 38.6 | 332 | 961 | 154 | 193 | 552 | 650 | 743 | 337 | 290 |
| La Porte city (part)..... | 1,204 | 30.9 | 120 | 264 | 32 | 74 | 208 | 142 | 124 | 59 | 58 |
| Rolling Prairie CDP..... | 582 | 39.3 | 30 | 106 | 30 | 27 | 62 | 79 | 83 | 34 | 32 |

Table 1.

Age and Sex: 2010—Con.

[For information on confidentiality protection, nonsampling error, and definitions, see Selected Appendixes at <www.census.gov/prod/cen2010/cph-1-a.pdf>]

| Age—Con | | | Age and sex | | | | | | Percent of total population | | State County County Subdivision Place |
|-------------------|-------------------|----------------------|-------------|--------------------------------|-------------------|---------|-------------------|--------|-----------------------------|----------------------|--|
| 65 to 74 years | 75 to 84 years | 85 years and over | All ages | | 18 years and over | | 65 years and over | | Under 18 years | 65 years and over | |
| | | | Female | Males per 100 females | Total | Female | Total | Female | | | |
| 17 | 11 | 7 | 261 | 93.9 | 320 | 163 | 35 | 21 | 36.8 | 6.9 | LaGrange County—Con. |
| 112 | 64 | 16 | 619 | 106.1 | 947 | 469 | 192 | 105 | 25.8 | 15.0 | Eden township—Con. |
| 380 | 163 | 35 | 1,685 | 101.3 | 2,493 | 1,250 | 578 | 299 | 26.5 | 17.0 | Topeka town (part) |
| 45 | 18 | 6 | 250 | 87.6 | 337 | 180 | 69 | 36 | 28.1 | 14.7 | Greenfield township |
| 196 | 92 | 31 | 1,181 | 112.3 | 1,776 | 852 | 319 | 167 | 29.2 | 12.7 | Johnson township |
| 46 | 19 | 12 | 348 | 131.9 | 525 | 244 | 77 | 43 | 34.9 | 9.5 | Wolcottville town (part) |
| 298 | 140 | 27 | 1,403 | 104.4 | 2,236 | 1,117 | 465 | 247 | 22.0 | 16.2 | Lima township |
| 301 | 161 | 52 | 2,599 | 100.8 | 3,139 | 1,609 | 514 | 292 | 39.9 | 9.8 | Howe CDP |
| 84 | 45 | 16 | 364 | 80.8 | 499 | 282 | 145 | 87 | 24.2 | 22.0 | Milford township |
| 63 | 38 | 12 | 588 | 100.5 | 860 | 431 | 113 | 57 | 27.1 | 9.6 | Newbury township |
| 187 | 67 | 20 | 1,645 | 109.1 | 2,181 | 1,066 | 274 | 137 | 36.6 | 8.0 | Shipshewana town |
| 34,431 | 22,372 | 9,067 | 256,622 | 93.3 | 368,732 | 194,281 | 65,870 | 38,413 | 25.7 | 13.3 | Springfield township |
| 7,825 | 4,887 | 1,659 | 55,784 | 86.9 | 75,809 | 41,798 | 14,371 | 8,412 | 27.3 | 13.8 | Van Buren township |
| 6,296 | 3,986 | 1,357 | 43,318 | 85.1 | 57,684 | 32,279 | 11,639 | 6,852 | 28.1 | 14.5 | LaGrange County |
| 1,003 | 643 | 213 | 8,795 | 91.0 | 12,694 | 6,718 | 1,859 | 1,068 | 24.4 | 11.1 | Calumet township |
| 0 | 0 | 0 | 0 | (X) | 0 | 0 | 0 | 0 | (X) | (X) | Gary city (part) |
| 849 | 429 | 146 | 6,058 | 99.7 | 9,002 | 4,540 | 1,424 | 774 | 25.6 | 11.8 | Griffith town (part) |
| 0 | 0 | 0 | 2 | 100.0 | 4 | 2 | 0 | 0 | 0.0 | 0.0 | Lake Station city (part) |
| 132 | 45 | 13 | 642 | 111.1 | 1,060 | 510 | 190 | 96 | 21.8 | 14.0 | Cedar Creek township |
| 400 | 242 | 106 | 3,306 | 96.8 | 4,795 | 2,463 | 748 | 432 | 26.3 | 11.5 | Cedar Lake town (part) |
| 48 | 24 | 4 | 258 | 108.9 | 425 | 200 | 76 | 33 | 21.2 | 14.1 | Lake Dalecarlia CDP |
| 2,347 | 1,542 | 744 | 16,229 | 95.7 | 24,114 | 12,513 | 4,633 | 2,765 | 24.1 | 14.6 | Lowell town (part) |
| 248 | 101 | 44 | 2,518 | 103.2 | 3,762 | 1,854 | 393 | 218 | 26.5 | 7.7 | Shelby CDP |
| 1,544 | 1,139 | 624 | 10,281 | 91.6 | 15,102 | 8,048 | 3,307 | 2,049 | 23.3 | 16.8 | Center township |
| 9 | 2 | 0 | 20 | 85.0 | 35 | 19 | 11 | 5 | 5.4 | 29.7 | Cedar Lake town (part) |
| 148 | 97 | 18 | 839 | 98.8 | 1,325 | 671 | 263 | 140 | 20.6 | 15.8 | Crown Point city (part) |
| 809 | 412 | 122 | 6,141 | 102.6 | 9,207 | 4,604 | 1,343 | 704 | 26.0 | 10.8 | St. John town (part) |
| 361 | 184 | 57 | 3,171 | 102.3 | 4,697 | 2,360 | 602 | 323 | 26.8 | 9.4 | Eagle Creek township |
| 236 | 129 | 27 | 1,706 | 102.1 | 2,468 | 1,245 | 392 | 205 | 28.4 | 11.4 | Hanover township |
| 2,681 | 1,706 | 701 | 20,072 | 96.4 | 29,666 | 15,315 | 5,088 | 2,970 | 24.7 | 12.9 | Cedar Lake town (part) |
| 7 | 4 | 1 | 50 | 98.0 | 78 | 39 | 12 | 8 | 21.2 | 12.1 | St. John town (part) |
| 1,714 | 1,175 | 554 | 12,467 | 94.0 | 18,461 | 9,656 | 3,443 | 2,057 | 23.7 | 14.2 | Hobart township |
| 789 | 438 | 119 | 6,289 | 99.9 | 9,259 | 4,690 | 1,346 | 743 | 26.4 | 10.7 | Gary city (part) |
| 132 | 74 | 20 | 1,018 | 99.9 | 1,475 | 740 | 226 | 132 | 27.5 | 11.1 | Lake Station city (part) |
| 10,280 | 7,541 | 3,266 | 84,136 | 93.6 | 119,361 | 62,805 | 21,087 | 12,434 | 26.7 | 12.9 | New Chicago town |
| 1,689 | 1,231 | 437 | 15,789 | 88.1 | 20,372 | 11,141 | 3,357 | 1,990 | 31.4 | 11.3 | North township |
| 4,342 | 2,966 | 1,318 | 41,202 | 96.2 | 58,487 | 30,251 | 8,626 | 5,028 | 27.6 | 10.7 | East Chicago city |
| 1,993 | 1,526 | 582 | 12,341 | 92.3 | 18,760 | 9,931 | 4,101 | 2,443 | 20.9 | 17.3 | Hammond city |
| 1,972 | 1,612 | 840 | 12,262 | 92.5 | 18,087 | 9,596 | 4,424 | 2,626 | 23.4 | 18.7 | Highland town |
| 284 | 206 | 89 | 2,542 | 96.6 | 3,655 | 1,886 | 579 | 347 | 26.9 | 11.6 | Munster town |
| 3,305 | 2,269 | 1,101 | 24,634 | 94.4 | 36,700 | 19,141 | 6,675 | 3,990 | 23.4 | 13.9 | Whiting city |
| 607 | 352 | 134 | 3,341 | 126.0 | 6,371 | 2,784 | 1,093 | 625 | 15.6 | 14.5 | Ross township |
| 432 | 237 | 60 | 2,496 | 95.0 | 3,894 | 2,020 | 729 | 413 | 20.0 | 15.0 | Crown Point city (part) |
| 2,238 | 1,674 | 902 | 18,685 | 88.6 | 26,241 | 14,244 | 4,814 | 2,932 | 25.5 | 13.7 | Hobart city (part) |
| 5,066 | 2,832 | 1,072 | 34,160 | 95.4 | 51,250 | 26,617 | 8,970 | 5,099 | 23.2 | 13.4 | Merrillville town |
| 3 | 2 | 0 | 34 | 100.0 | 47 | 25 | 5 | 2 | 30.9 | 7.4 | St. John township |
| 1,309 | 790 | 441 | 8,458 | 93.8 | 12,611 | 6,598 | 2,540 | 1,476 | 23.1 | 15.5 | Crown Point city (part) |
| 18 | 8 | 3 | 53 | 84.9 | 93 | 50 | 29 | 18 | 5.1 | 29.6 | Dyer town |
| 802 | 354 | 123 | 5,714 | 98.9 | 8,299 | 4,205 | 1,279 | 676 | 27.0 | 11.3 | Griffith town (part) |
| 2,269 | 1,405 | 421 | 15,059 | 94.2 | 22,786 | 11,915 | 4,095 | 2,363 | 22.1 | 14.0 | St. John town (part) |
| 511 | 264 | 64 | 3,408 | 100.3 | 5,086 | 2,556 | 839 | 458 | 25.5 | 12.3 | Schererville town |
| 0 | 0 | 0 | 10 | 160.0 | 19 | 8 | 0 | 0 | 26.9 | 0.0 | West Creek township |
| 173 | 132 | 33 | 1,404 | 97.2 | 2,010 | 1,043 | 338 | 196 | 27.4 | 12.2 | Cedar Lake town (part) |
| 15 | 13 | 0 | 134 | 106.7 | 195 | 98 | 28 | 16 | 29.6 | 10.1 | Lowell town (part) |
| 610 | 393 | 174 | 5,161 | 94.8 | 7,212 | 3,721 | 1,177 | 667 | 28.3 | 11.7 | Schneider town |
| 271 | 182 | 54 | 2,022 | 94.7 | 2,940 | 1,508 | 507 | 270 | 25.3 | 12.9 | Winfield township |
| 279 | 177 | 114 | 2,248 | 95.0 | 3,114 | 1,635 | 570 | 346 | 29.0 | 13.0 | Lakes of the Four Seasons CDP (part) |
| 8,611 | 5,126 | 2,130 | 53,826 | 107.1 | 86,085 | 41,418 | 15,867 | 9,040 | 22.8 | 14.2 | Winfield town |
| 141 | 74 | 32 | 914 | 100.5 | 1,406 | 716 | 247 | 138 | 23.3 | 13.5 | LaPorte County |
| 54 | 27 | 10 | 340 | 96.8 | 519 | 276 | 91 | 54 | 22.4 | 13.6 | Cass township |
| 1,740 | 1,164 | 501 | 12,676 | 97.8 | 18,934 | 9,679 | 3,405 | 2,027 | 24.5 | 13.6 | Wanatah town (part) |
| 1,119 | 915 | 428 | 9,189 | 95.8 | 13,564 | 6,975 | 2,462 | 1,560 | 24.6 | 13.7 | Center township |
| 115 | 60 | 9 | 741 | 103.4 | 1,127 | 544 | 184 | 103 | 25.2 | 12.2 | La Porte city (part) |
| 22 | 16 | 2 | 184 | 106.0 | 289 | 141 | 40 | 22 | 23.7 | 10.6 | Clinton township |
| 1,355 | 858 | 380 | 7,618 | 93.2 | 11,470 | 6,054 | 2,593 | 1,503 | 22.1 | 17.6 | Wanatah town (part) |
| 565 | 439 | 264 | 3,805 | 85.1 | 5,406 | 3,017 | 1,268 | 806 | 23.3 | 18.0 | Coolspring township |
| 93 | 60 | 21 | 380 | 103.4 | 630 | 322 | 174 | 96 | 18.5 | 22.5 | Michigan City city (part) |
| 78 | 41 | 19 | 463 | 101.9 | 745 | 363 | 138 | 76 | 20.3 | 14.8 | Trail Creek town (part) |
| 28 | 22 | 9 | 280 | 96.8 | 426 | 217 | 59 | 38 | 22.7 | 10.7 | Dewey township |
| 207 | 89 | 21 | 952 | 99.5 | 1,513 | 761 | 317 | 163 | 20.3 | 16.7 | La Crosse town |
| 80 | 52 | 16 | 479 | 101.5 | 755 | 378 | 148 | 80 | 21.8 | 15.3 | Galena township |
| 41 | 34 | 10 | 233 | 98.7 | 374 | 190 | 85 | 51 | 19.2 | 18.4 | Hanna township |
| 170 | 72 | 25 | 916 | 105.6 | 1,442 | 707 | 267 | 140 | 23.4 | 14.2 | Hanna CDP |
| 121 | 48 | 19 | 632 | 105.2 | 999 | 493 | 188 | 99 | 23.0 | 14.5 | Hudson township |
| 18 | 7 | 0 | 103 | 92.2 | 146 | 77 | 25 | 16 | 26.3 | 12.6 | Hudson Lake CDP |
| 369 | 200 | 49 | 2,384 | 102.6 | 3,537 | 1,764 | 618 | 327 | 26.8 | 12.8 | Johnson township |
| 70 | 39 | 14 | 592 | 103.4 | 820 | 411 | 123 | 76 | 31.9 | 10.2 | Kankakee township |
| 50 | 39 | 10 | 299 | 94.6 | 446 | 235 | 99 | 57 | 23.4 | 17.0 | La Porte city (part) |
| | | | | | | | | | | | Rolling Prairie CDP |

Table 1.
Age and Sex: 2010—Con.

[For information on confidentiality protection, nonsampling error, and definitions, see Selected Appendixes at <www.census.gov/prod/cen2010/cph-1-a.pdf>]

| State County County Subdivision Place | Total population | Median age | Age | | | | | | | | |
|--|---------------------|---------------|------------------|------------------|-------------------|-------------------|-------------------|-------------------|-------------------|-------------------|-------------------|
| | | | Under 5 years | 5 to 17 years | 18 to 20 years | 21 to 24 years | 25 to 34 years | 35 to 44 years | 45 to 54 years | 55 to 59 years | 60 to 64 years |
| LaPorte County—Con. | | | | | | | | | | | |
| Lincoln township..... | 1,794 | 44.0 | 85 | 301 | 56 | 65 | 176 | 242 | 300 | 147 | 127 |
| Fish Lake CDP..... | 1,016 | 46.1 | 41 | 163 | 24 | 30 | 114 | 115 | 169 | 76 | 77 |
| Michigan township..... | 27,522 | 38.5 | 1,727 | 4,536 | 942 | 1,315 | 4,004 | 3,595 | 4,128 | 1,895 | 1,557 |
| Long Beach town..... | 1,179 | 58.0 | 21 | 146 | 24 | 27 | 39 | 78 | 167 | 141 | 158 |
| Michiana Shores town (part)..... | 178 | 58.0 | 2 | 19 | 0 | 8 | 7 | 9 | 34 | 20 | 29 |
| Michigan City city (part)..... | 24,435 | 36.8 | 1,625 | 4,124 | 859 | 1,240 | 3,795 | 3,314 | 3,656 | 1,596 | 1,232 |
| Pottawattamie Park town..... | 235 | 53.1 | 10 | 34 | 4 | 3 | 17 | 32 | 26 | 24 | 26 |
| Trail Creek town (part)..... | 1,279 | 45.2 | 67 | 189 | 52 | 36 | 140 | 151 | 208 | 93 | 83 |
| New Durham township..... | 8,664 | 34.6 | 340 | 975 | 442 | 668 | 1,976 | 1,505 | 1,274 | 489 | 337 |
| Westville town..... | 5,853 | 33.1 | 197 | 506 | 262 | 542 | 1,683 | 1,088 | 809 | 274 | 168 |
| Noble township..... | 1,625 | 40.2 | 88 | 345 | 62 | 40 | 156 | 228 | 263 | 118 | 107 |
| Pleasant township..... | 3,380 | 41.6 | 209 | 600 | 115 | 137 | 375 | 406 | 521 | 230 | 224 |
| La Porte city (part)..... | 1,294 | 39.9 | 108 | 193 | 47 | 62 | 165 | 136 | 148 | 75 | 75 |
| Prairie township..... | 209 | 41.9 | 12 | 37 | 4 | 6 | 26 | 30 | 31 | 15 | 9 |
| Scipio township..... | 4,570 | 45.7 | 221 | 772 | 146 | 152 | 374 | 579 | 663 | 362 | 322 |
| La Porte city (part)..... | 1,560 | 51.7 | 85 | 196 | 47 | 65 | 134 | 155 | 164 | 131 | 89 |
| Springfield township..... | 4,045 | 45.6 | 220 | 591 | 131 | 143 | 428 | 465 | 723 | 375 | 312 |
| Michiana Shores town (part)..... | 135 | 57.6 | 2 | 11 | 2 | 2 | 9 | 8 | 27 | 19 | 19 |
| Union township..... | 2,348 | 37.4 | 148 | 491 | 90 | 96 | 270 | 312 | 365 | 142 | 145 |
| Kingsford Heights town..... | 1,435 | 33.0 | 109 | 324 | 63 | 65 | 185 | 186 | 197 | 72 | 78 |
| Washington township..... | 1,357 | 37.6 | 89 | 305 | 49 | 38 | 152 | 219 | 180 | 93 | 68 |
| Kingsbury town..... | 242 | 39.8 | 15 | 46 | 11 | 5 | 33 | 38 | 26 | 8 | 21 |
| Wills township..... | 2,110 | 41.4 | 113 | 409 | 84 | 87 | 177 | 328 | 382 | 165 | 125 |
| Lawrence County..... | | | | | | | | | | | |
| Bono township..... | 46,134 | 41.6 | 2,723 | 8,149 | 1,505 | 1,784 | 5,094 | 5,875 | 7,056 | 3,361 | 3,025 |
| Guthrie township..... | 833 | 44.4 | 47 | 142 | 24 | 33 | 79 | 96 | 156 | 73 | 53 |
| Indian Creek township..... | 1,383 | 40.8 | 80 | 242 | 50 | 47 | 169 | 176 | 234 | 87 | 91 |
| Oolitic town (part)..... | 2,775 | 39.8 | 175 | 543 | 92 | 92 | 295 | 363 | 438 | 201 | 194 |
| Oolitic town (part)..... | 0 | 0.0 | 0 | 0 | 0 | 0 | 0 | 0 | 0 | 0 | 0 |
| Marion township..... | 9,449 | 41.5 | 571 | 1,686 | 331 | 354 | 989 | 1,248 | 1,393 | 699 | 647 |
| Mitchell city..... | 4,350 | 39.2 | 292 | 789 | 170 | 195 | 516 | 558 | 575 | 265 | 248 |
| Marshall township..... | 4,660 | 42.1 | 233 | 876 | 133 | 150 | 460 | 667 | 816 | 333 | 343 |
| Avoca CDP..... | 583 | 44.7 | 19 | 95 | 13 | 18 | 69 | 80 | 121 | 35 | 46 |
| Perry township..... | 2,259 | 38.1 | 153 | 443 | 67 | 83 | 288 | 336 | 359 | 146 | 127 |
| Pleasant Run township..... | 1,883 | 42.2 | 94 | 352 | 53 | 64 | 198 | 258 | 288 | 142 | 135 |
| Shawswick township..... | 20,469 | 41.8 | 1,264 | 3,425 | 659 | 888 | 2,379 | 2,381 | 2,946 | 1,509 | 1,257 |
| Bedford city..... | 13,413 | 41.5 | 868 | 2,124 | 433 | 646 | 1,670 | 1,473 | 1,791 | 931 | 785 |
| Oolitic town (part)..... | 1,184 | 41.0 | 68 | 194 | 46 | 63 | 130 | 150 | 168 | 91 | 72 |
| Spice Valley township..... | 2,423 | 43.0 | 106 | 440 | 96 | 73 | 237 | 350 | 426 | 171 | 178 |
| Williams CDP..... | 286 | 41.0 | 17 | 49 | 13 | 8 | 35 | 42 | 47 | 22 | 16 |
| Madison County..... | | | | | | | | | | | |
| Adams township..... | 131,636 | 39.2 | 8,123 | 22,266 | 5,453 | 6,460 | 16,375 | 17,329 | 18,850 | 8,565 | 7,981 |
| Anderson township..... | 3,892 | 41.7 | 198 | 742 | 124 | 123 | 385 | 539 | 596 | 311 | 292 |
| Anderson city (part)..... | 15 | 21.5 | 2 | 4 | 1 | 2 | 2 | 4 | 0 | 0 | 0 |
| Markleville town..... | 528 | 35.7 | 31 | 120 | 11 | 16 | 75 | 85 | 63 | 31 | 27 |
| Anderson township..... | 56,436 | 38.1 | 3,742 | 8,851 | 2,987 | 3,419 | 7,135 | 6,862 | 7,509 | 3,467 | 3,233 |
| Anderson city (part)..... | 54,343 | 37.7 | 3,647 | 8,530 | 2,941 | 3,375 | 6,940 | 6,602 | 7,228 | 3,295 | 3,008 |
| Country Club Heights town..... | 79 | 57.9 | 1 | 12 | 1 | 2 | 0 | 10 | 8 | 10 | 11 |
| Edgewood town..... | 1,913 | 47.4 | 89 | 297 | 45 | 39 | 189 | 237 | 263 | 152 | 195 |
| River Forest town..... | 22 | 58.0 | 0 | 2 | 0 | 2 | 1 | 3 | 2 | 3 | 4 |
| Woodlawn Heights town..... | 79 | 56.3 | 5 | 10 | 0 | 1 | 5 | 10 | 8 | 7 | 15 |
| Boone township..... | 661 | 40.0 | 42 | 138 | 11 | 17 | 68 | 103 | 90 | 48 | 44 |
| Duck Creek township..... | 548 | 46.9 | 24 | 84 | 24 | 20 | 44 | 70 | 100 | 40 | 31 |
| Elwood city (part)..... | 41 | 46.3 | 0 | 8 | 1 | 1 | 1 | 9 | 4 | 1 | 1 |
| Fall Creek township..... | 14,695 | 37.8 | 625 | 2,412 | 488 | 706 | 2,447 | 2,422 | 2,317 | 902 | 773 |
| Anderson city (part)..... | 25 | 39.5 | 0 | 7 | 0 | 1 | 2 | 7 | 2 | 4 | 1 |
| Pendleton town (part)..... | 4,065 | 37.5 | 261 | 804 | 120 | 155 | 553 | 571 | 521 | 238 | 228 |
| Green township..... | 7,537 | 31.0 | 747 | 1,732 | 192 | 247 | 1,409 | 1,174 | 876 | 312 | 274 |
| Ingalls town..... | 2,394 | 29.8 | 276 | 511 | 66 | 103 | 524 | 344 | 238 | 74 | 76 |
| Pendleton town (part)..... | 188 | 40.5 | 13 | 45 | 5 | 6 | 12 | 30 | 27 | 10 | 18 |
| Jackson township..... | 1,904 | 44.0 | 96 | 325 | 51 | 54 | 179 | 273 | 302 | 153 | 154 |
| Lafayette township..... | 5,275 | 41.0 | 298 | 963 | 187 | 229 | 531 | 689 | 763 | 356 | 326 |
| Anderson city (part)..... | 1,342 | 39.5 | 99 | 195 | 55 | 94 | 145 | 162 | 175 | 73 | 53 |
| Frankton town (part)..... | 440 | 36.6 | 25 | 94 | 21 | 15 | 56 | 64 | 62 | 23 | 27 |
| Monroe township..... | 8,786 | 40.8 | 523 | 1,574 | 353 | 357 | 947 | 1,141 | 1,353 | 562 | 549 |
| Alexandria city..... | 5,145 | 38.2 | 345 | 973 | 222 | 232 | 611 | 669 | 736 | 281 | 274 |
| Orestes town..... | 414 | 35.8 | 32 | 70 | 24 | 25 | 51 | 51 | 64 | 23 | 19 |
| Pipe Creek township..... | 12,497 | 40.4 | 850 | 2,189 | 426 | 575 | 1,375 | 1,551 | 2,005 | 857 | 776 |
| Elwood city (part)..... | 8,567 | 38.5 | 635 | 1,530 | 312 | 429 | 1,013 | 1,051 | 1,356 | 544 | 503 |
| Frankton town (part)..... | 1,422 | 38.6 | 102 | 279 | 35 | 61 | 164 | 187 | 204 | 108 | 69 |
| Richland township..... | 4,775 | 47.7 | 199 | 723 | 154 | 150 | 395 | 579 | 752 | 409 | 448 |
| Anderson city (part)..... | 392 | 46.4 | 27 | 52 | 13 | 16 | 40 | 40 | 62 | 40 | 29 |
| Stony Creek township..... | 3,871 | 39.0 | 220 | 789 | 124 | 141 | 443 | 552 | 591 | 251 | 223 |
| Lapel town..... | 2,068 | 37.3 | 133 | 445 | 72 | 85 | 232 | 310 | 318 | 110 | 107 |
| Union township..... | 8,898 | 45.3 | 450 | 1,412 | 256 | 358 | 839 | 1,089 | 1,306 | 758 | 744 |
| Anderson city (part)..... | 12 | 17.5 | 0 | 7 | 0 | 0 | 0 | 0 | 0 | 0 | 0 |
| Chesterfield town (part)..... | 2,546 | 39.5 | 168 | 413 | 81 | 126 | 334 | 314 | 354 | 173 | 142 |
| Van Buren township..... | 1,861 | 41.6 | 109 | 332 | 76 | 64 | 178 | 285 | 290 | 139 | 114 |
| Summitville town..... | 967 | 39.6 | 66 | 183 | 44 | 33 | 104 | 139 | 159 | 63 | 47 |

Table 1.

Age and Sex: 2010—Con.

[For information on confidentiality protection, nonsampling error, and definitions, see Selected Appendixes at <www.census.gov/prod/cen2010/cph-1-a.pdf>]

| Age—Con | | | Age and sex | | | | | | Percent of total population | | State County County Subdivision Place |
|-------------------|-------------------|----------------------|-------------|--------------------------------|-------------------|--------|-------------------|--------|-----------------------------|----------------------|--|
| 65 to 74 years | 75 to 84 years | 85 years and over | All ages | | 18 years and over | | 65 years and over | | Under 18 years | 65 years and over | |
| | | | Female | Males per 100 females | Total | Female | Total | Female | | | |
| 196 | 71 | 28 | 894 | 100.7 | 1,408 | 695 | 295 | 153 | 21.5 | 16.4 | LaPorte County—Con. |
| 137 | 49 | 21 | 514 | 97.7 | 812 | 405 | 207 | 106 | 20.1 | 20.4 | Lincoln township |
| 2,005 | 1,268 | 550 | 13,066 | 110.6 | 21,259 | 9,929 | 3,823 | 2,200 | 22.8 | 13.9 | Fish Lake CDP |
| 211 | 119 | 48 | 611 | 93.0 | 1,012 | 530 | 378 | 202 | 14.2 | 32.1 | Michigan township |
| 26 | 17 | 7 | 89 | 100.0 | 157 | 74 | 50 | 26 | 11.8 | 28.1 | Long Beach town |
| 1,563 | 989 | 442 | 11,492 | 112.6 | 18,686 | 8,601 | 2,994 | 1,746 | 23.5 | 12.3 | Michiana Shores town (part) |
| 25 | 26 | 8 | 123 | 91.1 | 191 | 101 | 59 | 35 | 18.7 | 25.1 | Michigan City city (part) |
| 130 | 88 | 42 | 638 | 100.5 | 1,023 | 526 | 260 | 151 | 20.0 | 20.3 | Pottawattamie Park town |
| 430 | 178 | 50 | 2,740 | 216.2 | 7,349 | 2,100 | 658 | 350 | 15.2 | 7.6 | Trail Creek town (part) |
| 208 | 92 | 24 | 1,351 | 333.2 | 5,150 | 997 | 324 | 177 | 12.0 | 5.5 | New Durham township |
| 125 | 71 | 22 | 819 | 98.4 | 1,192 | 610 | 218 | 115 | 26.6 | 13.4 | Westville town |
| 302 | 184 | 77 | 1,756 | 92.5 | 2,571 | 1,349 | 563 | 327 | 23.9 | 16.7 | Noble township |
| 115 | 113 | 57 | 738 | 75.3 | 993 | 577 | 285 | 181 | 23.3 | 22.0 | Pleasant township |
| 19 | 16 | 4 | 98 | 113.3 | 160 | 78 | 39 | 19 | 23.4 | 18.7 | La Porte city (part) |
| 430 | 331 | 218 | 2,367 | 93.1 | 3,577 | 1,913 | 979 | 599 | 21.7 | 21.4 | Prairie township |
| 146 | 170 | 178 | 894 | 74.5 | 1,279 | 760 | 494 | 344 | 18.0 | 31.7 | Scipio township |
| 411 | 187 | 59 | 1,942 | 108.3 | 3,234 | 1,569 | 657 | 338 | 20.0 | 16.2 | La Porte city (part) |
| 14 | 14 | 8 | 70 | 92.9 | 122 | 63 | 36 | 22 | 9.6 | 26.7 | Springfield township |
| 173 | 88 | 28 | 1,196 | 96.3 | 1,709 | 870 | 289 | 160 | 27.2 | 12.3 | Michiana Shores town (part) |
| 92 | 48 | 16 | 756 | 89.8 | 1,002 | 532 | 156 | 90 | 30.2 | 10.9 | Union township |
| 101 | 36 | 27 | 658 | 106.2 | 963 | 483 | 164 | 82 | 29.0 | 12.1 | Kingsford Heights town |
| 19 | 10 | 10 | 122 | 98.4 | 181 | 91 | 39 | 18 | 25.2 | 16.1 | Washington township |
| 146 | 79 | 15 | 1,044 | 102.1 | 1,588 | 779 | 240 | 124 | 24.7 | 11.4 | Kingsbury town |
| 4,188 | 2,413 | 961 | 23,331 | 97.7 | 35,262 | 18,165 | 7,562 | 4,316 | 23.6 | 16.4 | Wills township |
| 64 | 59 | 7 | 407 | 104.7 | 644 | 315 | 130 | 69 | 22.7 | 15.6 | Lawrence County |
| 142 | 48 | 17 | 667 | 107.3 | 1,061 | 518 | 207 | 99 | 23.3 | 15.0 | Bono township |
| 222 | 124 | 36 | 1,376 | 101.7 | 2,057 | 1,036 | 382 | 205 | 25.9 | 13.8 | Guthrie township |
| 0 | 0 | 0 | 0 | (X) | 0 | 0 | 0 | 0 | (X) | (X) | Indian Creek township |
| 917 | 432 | 182 | 4,826 | 95.8 | 7,192 | 3,745 | 1,531 | 874 | 23.9 | 16.2 | Oolitic town (part) |
| 403 | 220 | 119 | 2,327 | 86.9 | 3,269 | 1,786 | 742 | 474 | 24.9 | 17.1 | Marion township |
| 400 | 199 | 50 | 2,314 | 101.4 | 3,551 | 1,776 | 649 | 340 | 23.8 | 13.9 | Mitchell city |
| 49 | 28 | 10 | 295 | 97.6 | 469 | 243 | 87 | 47 | 19.6 | 14.9 | Marshall township |
| 173 | 67 | 17 | 1,087 | 107.8 | 1,663 | 815 | 257 | 137 | 26.4 | 11.4 | Avoca CDP |
| 183 | 89 | 27 | 923 | 104.0 | 1,437 | 718 | 299 | 158 | 23.7 | 15.9 | Perry township |
| 1,883 | 1,291 | 587 | 10,575 | 93.6 | 15,780 | 8,338 | 3,761 | 2,260 | 22.9 | 18.4 | Pleasant Run township |
| 1,266 | 954 | 472 | 7,066 | 89.8 | 10,421 | 5,616 | 2,692 | 1,682 | 22.3 | 20.1 | Shawswick township |
| 105 | 69 | 28 | 589 | 101.0 | 922 | 479 | 202 | 119 | 22.1 | 17.1 | Bedford city |
| 204 | 104 | 38 | 1,156 | 109.6 | 1,877 | 904 | 346 | 174 | 22.5 | 14.3 | Oolitic town (part) |
| 21 | 11 | 5 | 138 | 107.2 | 220 | 107 | 37 | 20 | 23.1 | 12.9 | Spice Valley township |
| 10,722 | 6,722 | 2,790 | 65,870 | 99.8 | 101,247 | 51,288 | 20,234 | 11,558 | 23.1 | 15.4 | Williams CDP |
| 345 | 185 | 52 | 1,957 | 98.9 | 2,952 | 1,494 | 582 | 301 | 24.2 | 15.0 | Madison County |
| 0 | 0 | 0 | 6 | 150.0 | 9 | 4 | 0 | 0 | 40.0 | 0.0 | Adams township |
| 49 | 13 | 7 | 270 | 95.6 | 377 | 197 | 69 | 38 | 28.6 | 13.1 | Anderson city (part) |
| 4,559 | 3,190 | 1,482 | 29,402 | 91.9 | 43,843 | 23,321 | 9,231 | 5,508 | 22.3 | 16.4 | Markleville town |
| 4,340 | 3,031 | 1,406 | 28,299 | 92.0 | 42,166 | 22,413 | 8,777 | 5,263 | 22.4 | 16.2 | Anderson township |
| 12 | 11 | 1 | 38 | 107.9 | 66 | 32 | 24 | 9 | 16.5 | 30.4 | Anderson city (part) |
| 190 | 142 | 75 | 1,013 | 88.8 | 1,527 | 834 | 407 | 225 | 20.2 | 21.3 | Country Club Heights town |
| 2 | 3 | 0 | 9 | 144.4 | 20 | 8 | 5 | 2 | 9.1 | 22.7 | Edgewood town |
| 15 | 3 | 0 | 43 | 83.7 | 64 | 34 | 18 | 9 | 19.0 | 22.8 | River Forest town |
| 62 | 26 | 12 | 335 | 97.3 | 481 | 245 | 100 | 52 | 27.2 | 15.1 | Woodlawn Heights town |
| 58 | 45 | 8 | 279 | 96.4 | 440 | 227 | 111 | 61 | 19.7 | 20.3 | Boone township |
| 5 | 8 | 2 | 23 | 78.3 | 33 | 19 | 15 | 9 | 19.5 | 36.6 | Duck Creek township |
| 895 | 503 | 205 | 5,704 | 157.6 | 11,658 | 4,386 | 1,603 | 892 | 20.7 | 10.9 | Elwood city (part) |
| 1 | 0 | 0 | 13 | 92.3 | 18 | 10 | 1 | 1 | 28.0 | 4.0 | Fall Creek township |
| 283 | 194 | 137 | 2,151 | 89.0 | 3,000 | 1,651 | 614 | 384 | 26.2 | 15.1 | Anderson city (part) |
| 376 | 158 | 40 | 3,818 | 97.4 | 5,058 | 2,616 | 574 | 294 | 32.9 | 7.6 | Pendleton town (part) |
| 122 | 47 | 13 | 1,208 | 98.2 | 1,607 | 844 | 182 | 101 | 32.9 | 7.6 | Green township |
| 15 | 5 | 2 | 91 | 106.6 | 130 | 66 | 22 | 8 | 30.9 | 11.7 | Ingalls town |
| 183 | 103 | 31 | 945 | 101.5 | 1,483 | 743 | 317 | 164 | 22.1 | 16.6 | Pendleton town (part) |
| 465 | 293 | 175 | 2,754 | 91.5 | 4,014 | 2,121 | 933 | 528 | 23.9 | 17.7 | Jackson township |
| 71 | 102 | 118 | 736 | 82.3 | 1,048 | 588 | 291 | 191 | 21.9 | 21.7 | Lafayette township |
| 30 | 21 | 2 | 229 | 92.1 | 321 | 166 | 53 | 28 | 27.0 | 12.0 | Anderson city (part) |
| 736 | 511 | 180 | 4,466 | 96.7 | 6,689 | 3,440 | 1,427 | 808 | 23.9 | 16.2 | Frankton town (part) |
| 373 | 298 | 131 | 2,685 | 91.6 | 3,827 | 2,026 | 802 | 483 | 25.6 | 15.6 | Monroe township |
| 31 | 19 | 5 | 201 | 106.0 | 312 | 157 | 55 | 33 | 24.6 | 13.3 | Alexandria city |
| 1,056 | 599 | 238 | 6,371 | 96.2 | 9,458 | 4,855 | 1,893 | 1,083 | 24.3 | 15.1 | Orestes town |
| 660 | 363 | 171 | 4,394 | 95.0 | 6,402 | 3,309 | 1,194 | 707 | 25.3 | 13.9 | Pipe Creek township |
| 118 | 77 | 18 | 727 | 95.6 | 1,041 | 546 | 213 | 125 | 26.8 | 15.0 | Elwood city (part) |
| 585 | 303 | 78 | 2,410 | 98.1 | 3,853 | 1,979 | 966 | 504 | 19.3 | 20.2 | Frankton town (part) |
| 44 | 21 | 8 | 196 | 100.0 | 313 | 163 | 73 | 36 | 20.2 | 18.6 | Richland township |
| 277 | 188 | 72 | 1,951 | 98.4 | 2,862 | 1,478 | 537 | 299 | 26.1 | 13.9 | Anderson city (part) |
| 132 | 87 | 37 | 1,069 | 93.5 | 1,490 | 784 | 256 | 148 | 27.9 | 12.4 | Stony Creek township |
| 967 | 549 | 170 | 4,548 | 95.6 | 7,036 | 3,663 | 1,686 | 900 | 20.9 | 18.9 | Lapel town |
| 1 | 4 | 0 | 6 | 100.0 | 5 | 3 | 5 | 3 | 58.3 | 41.7 | Union township |
| 216 | 152 | 73 | 1,310 | 94.4 | 1,965 | 1,038 | 441 | 252 | 22.8 | 17.3 | Anderson city (part) |
| 158 | 69 | 47 | 930 | 100.1 | 1,420 | 720 | 274 | 164 | 23.7 | 14.7 | Chesterfield town (part) |
| 78 | 32 | 19 | 484 | 99.8 | 718 | 364 | 129 | 77 | 25.7 | 13.3 | Van Buren township |
| | | | | | | | | | | | Summitville town |

Table 1.
Age and Sex: 2010—Con.

[For information on confidentiality protection, nonsampling error, and definitions, see Selected Appendixes at <www.census.gov/prod/cen2010/cph-1-a.pdf>]

| State County County Subdivision Place | Total population | Median age | Age | | | | | | | | |
|--|---------------------|---------------|------------------|------------------|-------------------|-------------------|-------------------|-------------------|-------------------|-------------------|-------------------|
| | | | Under 5 years | 5 to 17 years | 18 to 20 years | 21 to 24 years | 25 to 34 years | 35 to 44 years | 45 to 54 years | 55 to 59 years | 60 to 64 years |
| Marion County..... | 903,393 | 33.9 | 68,160 | 158,345 | 39,064 | 55,525 | 144,481 | 118,971 | 127,404 | 53,516 | 41,825 |
| Center township..... | 142,787 | 33.8 | 10,469 | 22,436 | 6,946 | 9,924 | 23,899 | 18,497 | 21,271 | 8,501 | 6,136 |
| Beech Grove city (part)..... | 3,378 | 41.3 | 195 | 561 | 119 | 151 | 411 | 427 | 473 | 194 | 163 |
| Indianapolis city (balance) (part)..... | 139,409 | 33.7 | 10,274 | 21,875 | 6,827 | 9,773 | 23,488 | 18,070 | 20,798 | 8,307 | 5,973 |
| Decatur township..... | 32,388 | 31.6 | 2,885 | 6,919 | 1,272 | 1,633 | 5,172 | 4,622 | 4,250 | 1,652 | 1,274 |
| Indianapolis city (balance) (part)..... | 32,388 | 31.6 | 2,885 | 6,919 | 1,272 | 1,633 | 5,172 | 4,622 | 4,250 | 1,652 | 1,274 |
| Franklin township..... | 54,594 | 33.4 | 4,469 | 11,381 | 1,666 | 2,344 | 8,868 | 8,357 | 7,487 | 2,964 | 2,332 |
| Beech Grove city (part)..... | 1,655 | 30.5 | 128 | 395 | 76 | 96 | 237 | 163 | 175 | 76 | 63 |
| Indianapolis city (balance) (part)..... | 52,939 | 33.5 | 4,341 | 10,986 | 1,590 | 2,248 | 8,631 | 8,194 | 7,312 | 2,888 | 2,269 |
| Lawrence township..... | 118,447 | 34.7 | 8,905 | 23,075 | 4,539 | 5,952 | 17,149 | 15,519 | 17,661 | 7,459 | 6,004 |
| Indianapolis city (balance) (part)..... | 72,446 | 35.2 | 5,342 | 13,668 | 2,926 | 3,842 | 10,307 | 8,911 | 10,804 | 4,888 | 3,973 |
| Lawrence city..... | 46,001 | 34.2 | 3,563 | 9,407 | 1,613 | 2,110 | 6,842 | 6,608 | 6,857 | 2,571 | 2,031 |
| Perry township..... | 108,972 | 34.0 | 8,016 | 18,199 | 5,312 | 7,442 | 16,941 | 13,544 | 14,766 | 6,424 | 5,245 |
| Beech Grove city (part)..... | 9,159 | 37.7 | 547 | 1,659 | 351 | 524 | 1,226 | 1,177 | 1,448 | 545 | 496 |
| Homecroft town..... | 722 | 41.2 | 38 | 118 | 22 | 23 | 96 | 100 | 119 | 58 | 56 |
| Indianapolis city (balance) (part)..... | 97,379 | 33.5 | 7,338 | 16,137 | 4,881 | 6,818 | 15,415 | 12,054 | 12,912 | 5,690 | 4,598 |
| Southport city..... | 1,712 | 41.3 | 93 | 285 | 58 | 77 | 204 | 213 | 287 | 131 | 95 |
| Pike township..... | 77,895 | 33.2 | 6,241 | 14,144 | 3,128 | 4,382 | 13,248 | 11,159 | 11,130 | 4,605 | 3,405 |
| Clermont town (part)..... | 307 | 52.6 | 14 | 31 | 8 | 10 | 13 | 39 | 55 | 32 | 40 |
| Indianapolis city (balance) (part)..... | 77,588 | 33.1 | 6,227 | 14,113 | 3,120 | 4,372 | 13,235 | 11,120 | 11,075 | 4,573 | 3,365 |
| Warren township..... | 99,433 | 35.4 | 7,547 | 19,193 | 4,045 | 4,971 | 13,461 | 13,262 | 14,916 | 5,972 | 4,630 |
| Beech Grove city (part)..... | 0 | 0.0 | 0 | 0 | 0 | 0 | 0 | 0 | 0 | 0 | 0 |
| Cumberland town (part)..... | 2,597 | 30.3 | 229 | 623 | 113 | 124 | 383 | 341 | 373 | 133 | 108 |
| Indianapolis city (balance) (part)..... | 95,356 | 35.3 | 7,248 | 18,368 | 3,883 | 4,812 | 12,950 | 12,782 | 14,342 | 5,729 | 4,427 |
| Warren Park town..... | 1,480 | 50.5 | 70 | 202 | 49 | 35 | 128 | 139 | 201 | 110 | 95 |
| Washington township..... | 132,049 | 34.9 | 8,370 | 18,080 | 5,848 | 9,951 | 23,965 | 15,880 | 16,988 | 8,505 | 7,075 |
| Crows Nest town..... | 73 | 60.3 | 0 | 3 | 3 | 2 | 6 | 1 | 10 | 11 | 18 |
| Indianapolis city (balance) (part)..... | 128,973 | 34.6 | 8,208 | 17,553 | 5,783 | 9,885 | 23,737 | 15,525 | 16,475 | 8,210 | 6,825 |
| Meridian Hills town..... | 1,616 | 47.8 | 100 | 293 | 38 | 32 | 108 | 179 | 288 | 159 | 107 |
| North Crows Nest town..... | 45 | 47.5 | 2 | 8 | 0 | 0 | 0 | 10 | 6 | 2 | 6 |
| Rocky Ripple town..... | 606 | 40.3 | 41 | 69 | 17 | 24 | 97 | 86 | 99 | 54 | 36 |
| Spring Hill town..... | 98 | 64.7 | 0 | 4 | 0 | 1 | 2 | 3 | 9 | 12 | 19 |
| Williams Creek town..... | 407 | 46.8 | 18 | 105 | 6 | 5 | 7 | 51 | 62 | 35 | 35 |
| Wynnedale town..... | 231 | 52.4 | 1 | 45 | 1 | 2 | 8 | 25 | 39 | 22 | 29 |
| Wayne township..... | 136,828 | 32.5 | 11,258 | 24,918 | 6,308 | 8,926 | 21,778 | 18,131 | 18,935 | 7,434 | 5,724 |
| Clermont town (part)..... | 1,049 | 42.5 | 69 | 172 | 29 | 41 | 123 | 129 | 213 | 73 | 60 |
| Indianapolis city (balance) (part)..... | 123,967 | 32.1 | 10,369 | 23,004 | 5,750 | 8,129 | 20,023 | 16,481 | 16,966 | 6,648 | 5,070 |
| Speedway town..... | 11,812 | 37.8 | 820 | 1,742 | 529 | 756 | 1,632 | 1,521 | 1,756 | 713 | 594 |
| Marshall County..... | 47,051 | 38.4 | 3,250 | 9,399 | 1,757 | 2,019 | 5,242 | 5,892 | 6,846 | 3,163 | 2,579 |
| Bourbon township..... | 3,152 | 34.4 | 222 | 715 | 119 | 135 | 416 | 385 | 490 | 168 | 123 |
| Bourbon town..... | 1,810 | 32.7 | 127 | 431 | 64 | 80 | 263 | 220 | 281 | 77 | 70 |
| Center township..... | 15,593 | 36.9 | 1,144 | 3,064 | 577 | 738 | 1,886 | 1,945 | 2,088 | 1,001 | 836 |
| Plymouth city (part)..... | 10,033 | 34.3 | 833 | 1,968 | 384 | 540 | 1,387 | 1,210 | 1,180 | 547 | 458 |
| German township..... | 8,902 | 35.5 | 692 | 1,966 | 376 | 416 | 942 | 1,099 | 1,215 | 530 | 422 |
| Bremen town..... | 4,588 | 36.6 | 325 | 939 | 180 | 203 | 548 | 599 | 589 | 269 | 200 |
| Green township..... | 1,103 | 37.8 | 72 | 219 | 43 | 34 | 142 | 156 | 179 | 69 | 44 |
| Argos town (part)..... | 76 | 44.5 | 7 | 10 | 1 | 4 | 10 | 6 | 14 | 6 | 4 |
| North township..... | 4,321 | 37.7 | 297 | 881 | 160 | 171 | 517 | 567 | 621 | 329 | 242 |
| La Paz town..... | 561 | 35.1 | 45 | 120 | 13 | 30 | 72 | 61 | 79 | 44 | 28 |
| Polk township..... | 2,824 | 42.9 | 137 | 538 | 114 | 95 | 236 | 406 | 498 | 237 | 181 |
| Koontz Lake CDP (part)..... | 98 | 55.0 | 2 | 7 | 5 | 3 | 3 | 10 | 19 | 12 | 12 |
| Tipppecanoe township..... | 1,313 | 40.1 | 99 | 243 | 43 | 55 | 128 | 179 | 210 | 96 | 87 |
| Union township..... | 3,088 | 45.8 | 139 | 533 | 109 | 106 | 269 | 344 | 490 | 225 | 221 |
| Culver town..... | 1,353 | 47.7 | 64 | 196 | 44 | 49 | 114 | 138 | 208 | 98 | 95 |
| Walnut township..... | 2,747 | 35.0 | 236 | 552 | 90 | 137 | 357 | 339 | 384 | 159 | 150 |
| Argos town (part)..... | 1,615 | 32.6 | 152 | 311 | 54 | 98 | 240 | 194 | 205 | 94 | 78 |
| West township..... | 4,008 | 45.5 | 212 | 688 | 126 | 132 | 349 | 472 | 671 | 349 | 273 |
| Plymouth city (part)..... | 0 | 0.0 | 0 | 0 | 0 | 0 | 0 | 0 | 0 | 0 | 0 |
| Martin County..... | 10,334 | 41.8 | 674 | 1,807 | 338 | 415 | 1,088 | 1,306 | 1,628 | 784 | 669 |
| Center township..... | 1,654 | 44.1 | 98 | 276 | 44 | 59 | 161 | 212 | 246 | 121 | 119 |
| Dover Hill CDP..... | 114 | 39.5 | 9 | 18 | 6 | 7 | 13 | 14 | 16 | 3 | 8 |
| Shoals town (part)..... | 525 | 49.3 | 32 | 68 | 15 | 16 | 43 | 58 | 75 | 43 | 32 |
| Halbert township..... | 1,631 | 42.0 | 114 | 268 | 57 | 77 | 154 | 219 | 264 | 114 | 110 |
| Shoals town (part)..... | 231 | 39.6 | 16 | 36 | 8 | 14 | 20 | 37 | 24 | 17 | 16 |
| Lost River township..... | 572 | 42.3 | 39 | 96 | 21 | 20 | 55 | 75 | 90 | 42 | 42 |
| Mitcheltree township..... | 624 | 42.6 | 48 | 100 | 16 | 30 | 71 | 64 | 97 | 69 | 28 |
| Perry township..... | 5,093 | 40.6 | 329 | 919 | 180 | 201 | 580 | 605 | 806 | 375 | 324 |
| Burns City CDP..... | 117 | 49.5 | 9 | 11 | 1 | 6 | 16 | 8 | 21 | 11 | 14 |
| Crane town..... | 184 | 39.4 | 13 | 35 | 7 | 3 | 22 | 25 | 23 | 13 | 13 |
| Loogootee city..... | 2,751 | 40.4 | 169 | 474 | 99 | 124 | 354 | 287 | 397 | 210 | 167 |
| Rutherford township..... | 760 | 41.3 | 46 | 148 | 20 | 28 | 67 | 131 | 125 | 63 | 46 |
| Miami County..... | 36,903 | 39.5 | 2,107 | 6,286 | 1,328 | 1,741 | 4,678 | 5,227 | 5,622 | 2,544 | 2,222 |
| Allen township..... | 695 | 37.8 | 54 | 143 | 22 | 20 | 89 | 73 | 135 | 53 | 23 |
| Macy town..... | 209 | 39.6 | 12 | 41 | 9 | 6 | 28 | 21 | 34 | 18 | 9 |
| Butler township..... | 866 | 41.9 | 50 | 155 | 26 | 37 | 81 | 124 | 142 | 72 | 53 |
| Clay township..... | 844 | 48.0 | 45 | 115 | 27 | 39 | 71 | 83 | 178 | 88 | 63 |
| Deer Creek township..... | 4,839 | 37.2 | 101 | 327 | 167 | 386 | 1,178 | 1,132 | 781 | 250 | 201 |
| Grisson AFB CDP (part)..... | 3,127 | 36.1 | 0 | 2 | 109 | 327 | 1,015 | 883 | 542 | 127 | 70 |
| Erie township..... | 554 | 46.7 | 31 | 81 | 20 | 16 | 43 | 66 | 102 | 50 | 43 |

Table 1.
Age and Sex: 2010—Con.

[For information on confidentiality protection, nonsampling error, and definitions, see Selected Appendixes at <www.census.gov/prod/cen2010/cph-1-a.pdf>]

| Age—Con | | | Age and sex | | | | | | Percent of total population | | State County County Subdivision Place |
|-------------------|-------------------|----------------------|-------------|--------------------------------|-------------------|---------|-------------------|--------|-----------------------------|----------------------|--|
| 65 to 74 years | 75 to 84 years | 85 years and over | All ages | | 18 years and over | | 65 years and over | | Under 18 years | 65 years and over | |
| | | | Female | Males per 100 females | Total | Female | Total | Female | | | |
| 50,572 | 31,614 | 13,916 | 467,706 | 93.2 | 676,888 | 356,810 | 96,102 | 57,329 | 25.1 | 10.6 | Marion County |
| 8,100 | 4,808 | 1,800 | 70,485 | 102.6 | 109,882 | 54,297 | 14,708 | 8,732 | 23.0 | 10.3 | Center township |
| 214 | 252 | 218 | 1,817 | 85.9 | 2,622 | 1,444 | 684 | 444 | 22.4 | 20.2 | Beech Grove city (part) |
| 7,886 | 4,556 | 1,582 | 68,668 | 103.0 | 107,260 | 52,853 | 14,024 | 8,288 | 23.1 | 10.1 | Indianapolis city (balance) (part) |
| 1,655 | 845 | 209 | 16,421 | 97.2 | 22,584 | 11,713 | 2,709 | 1,535 | 30.3 | 8.4 | Decatur township |
| 1,655 | 845 | 209 | 16,421 | 97.2 | 22,584 | 11,713 | 2,709 | 1,535 | 30.3 | 8.4 | Indianapolis city (balance) (part) |
| 2,691 | 1,403 | 632 | 28,074 | 94.5 | 38,744 | 20,374 | 4,726 | 2,794 | 29.0 | 8.7 | Franklin township |
| 102 | 93 | 51 | 974 | 69.9 | 1,132 | 709 | 246 | 204 | 31.6 | 14.9 | Beech Grove city (part) |
| 2,589 | 1,310 | 581 | 27,100 | 95.3 | 37,612 | 19,665 | 4,480 | 2,590 | 29.0 | 8.5 | Indianapolis city (balance) (part) |
| 6,726 | 3,866 | 1,592 | 62,705 | 88.9 | 86,467 | 46,937 | 12,184 | 7,172 | 27.0 | 10.3 | Lawrence township |
| 4,465 | 2,377 | 943 | 38,555 | 87.9 | 53,436 | 29,208 | 7,785 | 4,523 | 26.2 | 10.7 | Indianapolis city (balance) (part) |
| 2,261 | 1,489 | 649 | 24,150 | 90.5 | 33,031 | 17,729 | 4,399 | 2,649 | 28.2 | 9.6 | Lawrence city |
| 6,652 | 4,536 | 1,895 | 56,300 | 93.6 | 82,757 | 43,497 | 13,083 | 7,739 | 24.1 | 12.0 | Perry township |
| 625 | 399 | 162 | 4,808 | 90.5 | 6,953 | 3,723 | 1,186 | 739 | 24.1 | 12.9 | Beech Grove city (part) |
| 59 | 22 | 11 | 385 | 87.5 | 566 | 307 | 92 | 51 | 21.6 | 12.7 | Homecroft town |
| 5,806 | 4,040 | 1,690 | 50,218 | 93.9 | 73,904 | 38,765 | 11,536 | 6,790 | 24.1 | 11.8 | Indianapolis city (balance) (part) |
| 162 | 75 | 32 | 889 | 92.6 | 1,334 | 702 | 269 | 159 | 22.1 | 15.7 | Southport city |
| 3,447 | 1,976 | 1,030 | 41,642 | 87.1 | 57,510 | 31,516 | 6,453 | 3,933 | 26.2 | 8.3 | Pike township |
| 38 | 25 | 2 | 159 | 93.1 | 262 | 137 | 65 | 31 | 14.7 | 21.2 | Clermont town (part) |
| 3,409 | 1,951 | 1,028 | 41,483 | 87.0 | 57,248 | 31,379 | 6,388 | 3,902 | 26.2 | 8.2 | Indianapolis city (balance) (part) |
| 5,880 | 3,873 | 1,683 | 52,218 | 90.4 | 72,693 | 39,153 | 11,436 | 6,895 | 26.9 | 11.5 | Warren township |
| 0 | 0 | 0 | 0 | (X) | 0 | 0 | 0 | 0 | (X) | (X) | Beech Grove city (part) |
| 104 | 51 | 15 | 1,377 | 88.6 | 1,745 | 958 | 170 | 104 | 32.8 | 6.5 | Cumberland town (part) |
| 5,640 | 3,662 | 1,513 | 49,981 | 90.8 | 69,740 | 37,469 | 10,815 | 6,478 | 26.9 | 11.3 | Indianapolis city (balance) (part) |
| 136 | 160 | 155 | 860 | 72.1 | 1,208 | 726 | 451 | 313 | 18.4 | 30.5 | Warren Park town |
| 8,534 | 5,800 | 3,053 | 69,593 | 89.7 | 105,599 | 56,712 | 17,387 | 10,513 | 20.0 | 13.2 | Washington township |
| 11 | 8 | 0 | 34 | 114.7 | 70 | 33 | 19 | 9 | 4.1 | 26.0 | Crows Nest town |
| 8,199 | 5,587 | 2,986 | 68,036 | 89.6 | 103,212 | 55,476 | 16,772 | 10,184 | 20.0 | 13.0 | Indianapolis city (balance) (part) |
| 168 | 103 | 41 | 823 | 96.4 | 1,223 | 634 | 312 | 163 | 24.3 | 19.3 | Meridian Hills town |
| 6 | 3 | 2 | 22 | 104.5 | 35 | 16 | 11 | 5 | 22.2 | 24.4 | North Crows Nest town |
| 38 | 31 | 14 | 307 | 97.4 | 496 | 262 | 83 | 53 | 18.2 | 13.7 | Rocky Ripple town |
| 29 | 17 | 2 | 45 | 117.8 | 94 | 43 | 48 | 22 | 4.1 | 49.0 | Spring Hill town |
| 53 | 26 | 4 | 206 | 97.6 | 284 | 149 | 83 | 46 | 30.2 | 20.4 | Williams Creek town |
| 30 | 25 | 4 | 120 | 92.5 | 185 | 99 | 59 | 31 | 19.9 | 25.5 | Wynnedale town |
| 6,887 | 4,507 | 2,022 | 70,268 | 94.7 | 100,652 | 52,611 | 13,416 | 8,016 | 26.4 | 9.8 | Wayne township |
| 83 | 42 | 15 | 530 | 97.9 | 808 | 422 | 140 | 82 | 23.0 | 13.3 | Clermont town (part) |
| 5,990 | 3,805 | 1,732 | 63,637 | 94.8 | 90,594 | 47,317 | 11,527 | 6,886 | 26.9 | 9.3 | Indianapolis city (balance) (part) |
| 814 | 660 | 275 | 6,101 | 93.6 | 9,250 | 4,872 | 1,749 | 1,048 | 21.7 | 14.8 | Speedway town |
| 3,523 | 2,354 | 1,027 | 23,769 | 98.0 | 34,402 | 17,639 | 6,904 | 3,992 | 26.9 | 14.7 | Marshall County |
| 194 | 142 | 43 | 1,597 | 97.4 | 2,215 | 1,141 | 379 | 226 | 29.7 | 12.0 | Bourbon township |
| 93 | 77 | 27 | 931 | 94.4 | 1,252 | 665 | 197 | 125 | 30.8 | 10.9 | Bourbon town |
| 1,095 | 829 | 390 | 7,976 | 95.5 | 11,385 | 5,963 | 2,314 | 1,418 | 27.0 | 14.8 | Center township |
| 648 | 561 | 317 | 5,228 | 91.9 | 7,232 | 3,910 | 1,526 | 1,007 | 27.9 | 15.2 | Plymouth city (part) |
| 614 | 409 | 221 | 4,512 | 97.3 | 6,244 | 3,207 | 1,244 | 727 | 29.9 | 14.0 | German township |
| 316 | 254 | 166 | 2,396 | 91.5 | 3,324 | 1,764 | 736 | 464 | 27.6 | 16.0 | Bremen town |
| 96 | 39 | 10 | 540 | 104.3 | 812 | 398 | 145 | 76 | 26.4 | 13.1 | Green township |
| 11 | 3 | 0 | 37 | 105.4 | 59 | 26 | 14 | 7 | 22.4 | 18.4 | Argos town (part) |
| 315 | 163 | 58 | 2,138 | 102.1 | 3,143 | 1,586 | 536 | 298 | 27.3 | 12.4 | North township |
| 45 | 17 | 7 | 297 | 88.9 | 396 | 210 | 69 | 43 | 29.4 | 12.3 | La Paz town |
| 219 | 127 | 36 | 1,358 | 108.0 | 2,149 | 1,027 | 382 | 196 | 23.9 | 13.5 | Polk township |
| 12 | 11 | 2 | 53 | 84.9 | 89 | 46 | 25 | 13 | 9.2 | 25.5 | Koontz Lake CDP (part) |
| 91 | 66 | 16 | 641 | 104.8 | 971 | 471 | 173 | 89 | 26.0 | 13.2 | Tiptecanoe township |
| 325 | 230 | 97 | 1,593 | 93.8 | 2,416 | 1,262 | 652 | 358 | 21.8 | 21.1 | Union township |
| 169 | 112 | 66 | 739 | 83.1 | 1,093 | 608 | 347 | 207 | 19.2 | 25.6 | Culver town |
| 190 | 114 | 39 | 1,386 | 98.2 | 1,959 | 987 | 343 | 181 | 28.7 | 12.5 | Walnut township |
| 109 | 56 | 24 | 805 | 100.6 | 1,152 | 586 | 189 | 104 | 28.7 | 11.7 | Argos town (part) |
| 384 | 235 | 117 | 2,028 | 97.6 | 3,108 | 1,597 | 736 | 423 | 22.5 | 18.4 | West township |
| 0 | 0 | 0 | 0 | (X) | 0 | 0 | 0 | 0 | (X) | (X) | Plymouth city (part) |
| 937 | 517 | 171 | 5,111 | 102.2 | 7,853 | 3,934 | 1,625 | 900 | 24.0 | 15.7 | Martin County |
| 181 | 100 | 37 | 810 | 104.2 | 1,280 | 640 | 318 | 166 | 22.6 | 19.2 | Center township |
| 12 | 5 | 3 | 59 | 93.2 | 87 | 43 | 20 | 11 | 23.7 | 17.5 | Dover Hill CDP |
| 69 | 56 | 18 | 272 | 93.0 | 425 | 232 | 143 | 83 | 19.0 | 27.2 | Shoals town (part) |
| 170 | 74 | 10 | 779 | 109.4 | 1,249 | 600 | 254 | 130 | 23.4 | 15.6 | Halbert township |
| 25 | 16 | 2 | 113 | 104.4 | 179 | 87 | 43 | 24 | 22.5 | 18.6 | Shoals town (part) |
| 55 | 22 | 15 | 285 | 100.7 | 437 | 213 | 92 | 47 | 23.6 | 16.1 | Lost River township |
| 64 | 30 | 7 | 293 | 113.0 | 476 | 224 | 101 | 58 | 23.7 | 16.2 | Mitcheltree township |
| 410 | 265 | 99 | 2,575 | 97.8 | 3,845 | 1,979 | 774 | 454 | 24.5 | 15.2 | Perry township |
| 8 | 10 | 2 | 57 | 105.3 | 97 | 51 | 20 | 11 | 17.1 | 17.1 | Burns City CDP |
| 16 | 8 | 6 | 95 | 93.7 | 136 | 68 | 30 | 19 | 26.1 | 16.3 | Crane town |
| 239 | 165 | 66 | 1,438 | 91.3 | 2,108 | 1,120 | 470 | 292 | 23.4 | 17.1 | Loogootee city |
| 57 | 26 | 3 | 369 | 106.0 | 566 | 278 | 86 | 45 | 25.5 | 11.3 | Rutherford township |
| 2,811 | 1,663 | 674 | 17,216 | 114.4 | 28,510 | 13,066 | 5,148 | 2,849 | 22.7 | 14.0 | Miami County |
| 47 | 24 | 12 | 348 | 99.7 | 498 | 248 | 83 | 45 | 28.3 | 11.9 | Allen township |
| 13 | 11 | 7 | 104 | 101.0 | 156 | 79 | 31 | 19 | 25.4 | 14.8 | Macy town |
| 82 | 33 | 11 | 432 | 100.5 | 661 | 322 | 126 | 62 | 23.7 | 14.5 | Butler township |
| 76 | 36 | 23 | 410 | 105.9 | 684 | 335 | 135 | 67 | 19.0 | 16.0 | Clay township |
| 196 | 86 | 34 | 867 | 458.1 | 4,411 | 647 | 316 | 138 | 8.8 | 6.5 | Deer Creek township |
| 45 | 7 | 0 | 3 | 104,133.3 | 3,125 | 3 | 52 | 0 | 0.1 | 1.7 | Grissom AFB CDP (part) |
| 58 | 32 | 12 | 289 | 91.7 | 442 | 232 | 102 | 53 | 20.2 | 18.4 | Erie township |

Table 1.
Age and Sex: 2010—Con.

[For information on confidentiality protection, nonsampling error, and definitions, see Selected Appendixes at <www.census.gov/prod/cen2010/cph-1-a.pdf>]

| State County County Subdivision Place | Total population | Median age | Age | | | | | | | | |
|--|---------------------|---------------|------------------|------------------|-------------------|-------------------|-------------------|-------------------|-------------------|-------------------|-------------------|
| | | | Under 5 years | 5 to 17 years | 18 to 20 years | 21 to 24 years | 25 to 34 years | 35 to 44 years | 45 to 54 years | 55 to 59 years | 60 to 64 years |
| Miami County—Con. | | | | | | | | | | | |
| Harrison township..... | 759 | 39.5 | 51 | 151 | 27 | 40 | 71 | 90 | 121 | 61 | 45 |
| Jackson township..... | 1,956 | 39.3 | 124 | 384 | 67 | 71 | 221 | 275 | 295 | 122 | 101 |
| Amboy town..... | 384 | 40.5 | 27 | 63 | 15 | 17 | 47 | 45 | 56 | 28 | 11 |
| Converse town (part)..... | 993 | 36.2 | 69 | 231 | 33 | 31 | 117 | 155 | 123 | 57 | 63 |
| Jefferson township..... | 2,412 | 44.1 | 117 | 435 | 72 | 80 | 213 | 321 | 420 | 187 | 167 |
| Denver town..... | 482 | 37.6 | 32 | 109 | 11 | 15 | 49 | 83 | 78 | 24 | 20 |
| Mexico CDP..... | 836 | 46.3 | 38 | 128 | 21 | 30 | 81 | 109 | 147 | 61 | 77 |
| Peru city (part)..... | 0 | 0.0 | 0 | 0 | 0 | 0 | 0 | 0 | 0 | 0 | 0 |
| Perry township..... | 864 | 40.1 | 42 | 194 | 41 | 30 | 84 | 112 | 148 | 58 | 43 |
| Peru township..... | 11,291 | 40.9 | 658 | 1,969 | 399 | 520 | 1,294 | 1,374 | 1,642 | 815 | 748 |
| Peru city (part)..... | 9,423 | 39.5 | 592 | 1,685 | 327 | 464 | 1,131 | 1,153 | 1,342 | 623 | 587 |
| Pipe Creek township..... | 6,294 | 35.6 | 481 | 1,332 | 237 | 288 | 752 | 844 | 825 | 368 | 341 |
| Bunker Hill town..... | 888 | 37.4 | 54 | 174 | 51 | 45 | 89 | 123 | 136 | 48 | 41 |
| Grisson AFB CDP (part)..... | 2,410 | 28.9 | 239 | 576 | 93 | 142 | 369 | 348 | 266 | 96 | 96 |
| Richland township..... | 1,179 | 41.0 | 73 | 214 | 43 | 31 | 132 | 157 | 193 | 91 | 86 |
| Union township..... | 857 | 41.8 | 41 | 172 | 25 | 28 | 83 | 119 | 130 | 64 | 79 |
| Washington township..... | 3,493 | 39.6 | 239 | 614 | 155 | 155 | 366 | 457 | 510 | 265 | 229 |
| Peru city (part)..... | 1,994 | 36.0 | 170 | 354 | 100 | 98 | 248 | 232 | 280 | 143 | 110 |
| Monroe County..... | 137,974 | 27.7 | 6,503 | 15,968 | 19,393 | 20,480 | 20,027 | 13,796 | 14,771 | 6,991 | 5,998 |
| Bean Blossom township..... | 2,916 | 40.9 | 161 | 548 | 108 | 103 | 304 | 407 | 512 | 228 | 210 |
| Ellettsville town (part)..... | 0 | 0.0 | 0 | 0 | 0 | 0 | 0 | 0 | 0 | 0 | 0 |
| Stinesville town..... | 198 | 45.8 | 8 | 28 | 8 | 8 | 23 | 21 | 35 | 12 | 16 |
| Benton township..... | 3,358 | 44.9 | 154 | 563 | 90 | 79 | 382 | 415 | 566 | 339 | 284 |
| Bloomington township..... | 44,167 | 22.0 | 1,157 | 2,292 | 14,218 | 11,011 | 5,596 | 2,417 | 2,452 | 1,213 | 1,004 |
| Bloomington city (part)..... | 39,726 | 21.7 | 932 | 1,573 | 14,088 | 10,867 | 5,149 | 1,839 | 1,704 | 807 | 666 |
| Clear Creek township..... | 5,000 | 42.3 | 276 | 876 | 145 | 174 | 516 | 726 | 914 | 374 | 357 |
| Harrodsburg CDP..... | 691 | 40.6 | 49 | 117 | 21 | 26 | 73 | 98 | 134 | 39 | 41 |
| Smithville-Sanders CDP (part)..... | 2,811 | 41.9 | 159 | 493 | 77 | 95 | 306 | 430 | 503 | 199 | 218 |
| Indian Creek township..... | 1,634 | 42.8 | 72 | 300 | 50 | 48 | 170 | 238 | 316 | 149 | 114 |
| Perry township..... | 50,673 | 29.4 | 2,735 | 6,342 | 3,864 | 7,759 | 8,706 | 5,607 | 5,455 | 2,605 | 2,160 |
| Bloomington city (part)..... | 38,580 | 27.8 | 1,995 | 4,140 | 3,502 | 7,033 | 6,902 | 3,869 | 3,616 | 1,856 | 1,588 |
| Smithville-Sanders CDP (part)..... | 373 | 40.5 | 21 | 61 | 8 | 14 | 43 | 63 | 78 | 25 | 24 |
| Polk township..... | 360 | 43.5 | 19 | 59 | 13 | 7 | 33 | 58 | 55 | 26 | 20 |
| Richland township..... | 14,343 | 37.4 | 994 | 2,562 | 434 | 589 | 2,130 | 1,939 | 2,112 | 896 | 851 |
| Bloomington city (part)..... | 30 | 42.5 | 3 | 1 | 1 | 5 | 2 | 6 | 7 | 2 | 2 |
| Ellettsville town (part)..... | 6,378 | 34.5 | 452 | 1,236 | 199 | 297 | 1,048 | 908 | 862 | 308 | 298 |
| Salt Creek township..... | 1,513 | 48.8 | 56 | 206 | 40 | 62 | 141 | 162 | 274 | 182 | 147 |
| Van Buren township..... | 11,981 | 38.0 | 779 | 1,904 | 376 | 599 | 1,849 | 1,557 | 1,763 | 767 | 659 |
| Bloomington city (part)..... | 2,069 | 31.3 | 186 | 318 | 72 | 135 | 489 | 254 | 235 | 99 | 77 |
| Washington township..... | 2,029 | 45.8 | 100 | 316 | 55 | 49 | 200 | 270 | 352 | 212 | 192 |
| Montgomery County..... | 38,124 | 39.4 | 2,474 | 6,665 | 1,819 | 1,871 | 4,195 | 4,789 | 5,815 | 2,437 | 2,131 |
| Brown township..... | 1,719 | 41.7 | 111 | 312 | 75 | 55 | 176 | 204 | 294 | 107 | 110 |
| New Market town (part)..... | 154 | 32.0 | 15 | 26 | 13 | 6 | 23 | 12 | 21 | 8 | 4 |
| Waveland town..... | 420 | 36.8 | 33 | 81 | 18 | 10 | 63 | 35 | 53 | 20 | 26 |
| Clark township..... | 1,841 | 38.4 | 136 | 348 | 65 | 96 | 195 | 265 | 290 | 120 | 94 |
| Ladoga town (part)..... | 981 | 36.2 | 81 | 198 | 27 | 59 | 106 | 137 | 152 | 60 | 45 |
| Coal Creek township..... | 1,544 | 40.3 | 90 | 310 | 55 | 48 | 152 | 223 | 262 | 106 | 89 |
| New Richmond town..... | 333 | 37.8 | 26 | 63 | 13 | 16 | 39 | 48 | 50 | 12 | 25 |
| Wingate town..... | 263 | 44.4 | 18 | 39 | 6 | 9 | 33 | 30 | 42 | 23 | 13 |
| Franklin township..... | 1,915 | 39.7 | 106 | 407 | 68 | 77 | 191 | 268 | 322 | 118 | 120 |
| Darlington town..... | 843 | 35.8 | 48 | 196 | 35 | 40 | 91 | 134 | 127 | 35 | 44 |
| Madison township..... | 1,272 | 38.8 | 97 | 242 | 45 | 59 | 152 | 132 | 221 | 84 | 68 |
| Linden town..... | 759 | 34.0 | 67 | 155 | 24 | 39 | 111 | 71 | 107 | 43 | 46 |
| Ripley township..... | 977 | 44.0 | 48 | 166 | 37 | 35 | 95 | 121 | 197 | 76 | 69 |
| Alamo town..... | 66 | 36.7 | 2 | 14 | 3 | 6 | 6 | 14 | 9 | 3 | 2 |
| Scott township..... | 837 | 42.1 | 51 | 161 | 38 | 21 | 82 | 98 | 161 | 57 | 53 |
| Ladoga town (part)..... | 4 | 34.0 | 0 | 0 | 0 | 0 | 2 | 1 | 0 | 0 | 0 |
| New Market town (part)..... | 174 | 37.3 | 13 | 39 | 10 | 2 | 19 | 22 | 27 | 12 | 9 |
| Sugar Creek township..... | 448 | 40.0 | 22 | 93 | 26 | 17 | 38 | 53 | 93 | 18 | 21 |
| Union township..... | 24,587 | 39.0 | 1,608 | 4,071 | 1,314 | 1,361 | 2,784 | 3,026 | 3,493 | 1,535 | 1,337 |
| Crawfordsville city..... | 15,915 | 36.6 | 1,140 | 2,402 | 1,030 | 1,101 | 1,992 | 1,832 | 2,034 | 918 | 771 |
| Lake Holiday CDP..... | 910 | 44.0 | 45 | 160 | 31 | 42 | 64 | 124 | 161 | 62 | 70 |
| New Market town (part)..... | 308 | 38.0 | 15 | 77 | 7 | 11 | 30 | 45 | 41 | 11 | 25 |
| Walnut township..... | 1,394 | 40.8 | 83 | 263 | 41 | 39 | 161 | 186 | 246 | 101 | 92 |
| New Ross town..... | 347 | 35.5 | 28 | 72 | 8 | 14 | 49 | 44 | 49 | 16 | 18 |
| Wayne township..... | 1,590 | 39.3 | 122 | 292 | 55 | 63 | 169 | 213 | 236 | 115 | 78 |
| Waynetown town..... | 958 | 37.1 | 80 | 175 | 36 | 44 | 111 | 123 | 133 | 62 | 46 |
| Morgan County..... | 68,894 | 39.9 | 4,282 | 13,046 | 2,556 | 2,738 | 7,470 | 9,574 | 11,245 | 4,898 | 4,166 |
| Adams township..... | 1,194 | 43.7 | 55 | 214 | 36 | 39 | 103 | 172 | 214 | 118 | 78 |
| Ashland township..... | 1,720 | 41.5 | 76 | 340 | 74 | 55 | 155 | 266 | 339 | 91 | 100 |
| Baker township..... | 717 | 42.1 | 42 | 142 | 27 | 23 | 63 | 93 | 137 | 54 | 38 |
| Brown township..... | 12,973 | 39.4 | 838 | 2,429 | 478 | 567 | 1,463 | 1,819 | 2,056 | 822 | 687 |
| Mooreville town (part)..... | 9,326 | 38.6 | 604 | 1,766 | 346 | 418 | 1,125 | 1,344 | 1,397 | 556 | 434 |
| Clay township..... | 4,292 | 40.4 | 302 | 726 | 152 | 196 | 507 | 531 | 731 | 318 | 284 |
| Bethany town..... | 81 | 35.8 | 5 | 11 | 3 | 7 | 13 | 11 | 15 | 7 | 0 |
| Brooklyn town..... | 1,598 | 34.7 | 147 | 302 | 63 | 75 | 222 | 201 | 240 | 84 | 88 |
| Green township..... | 3,520 | 41.3 | 220 | 715 | 119 | 103 | 310 | 536 | 562 | 305 | 251 |
| Gregg township..... | 2,930 | 41.1 | 161 | 561 | 93 | 110 | 265 | 449 | 525 | 241 | 187 |

Table 1.

Age and Sex: 2010—Con.

[For information on confidentiality protection, nonsampling error, and definitions, see Selected Appendixes at <www.census.gov/prod/cen2010/cph-1-a.pdf>]

| Age—Con | | | Age and sex | | | | | | Percent of total population | | State County County Subdivision Place | |
|-------------------|-------------------|----------------------|-------------|--------------------------------|-------------------|--------|-------------------|--------|-----------------------------|----------------------|--|--|
| 65 to 74 years | 75 to 84 years | 85 years and over | All ages | | 18 years and over | | 65 years and over | | Under 18 years | 65 years and over | | |
| | | | Female | Males per 100 females | Total | Female | Total | Female | | | | |
| 57 | 35 | 10 | 381 | 99.2 | 557 | 277 | 102 | 53 | 26.6 | 13.4 | Miami County—Con. | |
| 175 | 91 | 30 | 977 | 100.2 | 1,448 | 725 | 296 | 157 | 26.0 | 15.1 | Harrison township | |
| 41 | 21 | 13 | 198 | 93.9 | 294 | 152 | 75 | 39 | 23.4 | 19.5 | Jackson township | |
| 71 | 36 | 7 | 497 | 99.8 | 693 | 353 | 114 | 67 | 30.2 | 11.5 | Amboy town | |
| 215 | 151 | 34 | 1,208 | 99.7 | 1,860 | 937 | 400 | 211 | 22.9 | 16.6 | Converse town (part) | |
| 37 | 17 | 7 | 248 | 94.4 | 341 | 175 | 61 | 33 | 29.3 | 12.7 | Jefferson township | |
| 61 | 72 | 11 | 417 | 100.5 | 670 | 341 | 144 | 79 | 19.9 | 17.2 | Denver town | |
| 0 | 0 | 0 | 0 | (X) | 0 | 0 | 0 | 0 | (X) | (X) | Mexico CDP | |
| 71 | 28 | 13 | 419 | 106.2 | 628 | 311 | 112 | 57 | 27.3 | 13.0 | Peru city (part) | |
| 932 | 634 | 306 | 5,834 | 93.5 | 8,664 | 4,544 | 1,872 | 1,118 | 23.3 | 16.6 | Perry township | |
| 748 | 539 | 232 | 4,924 | 91.4 | 7,146 | 3,795 | 1,519 | 913 | 24.2 | 16.1 | Peru township | |
| 451 | 261 | 114 | 3,229 | 94.9 | 4,481 | 2,324 | 826 | 459 | 28.8 | 13.1 | Peru city (part) | |
| 66 | 48 | 13 | 459 | 93.5 | 660 | 345 | 127 | 73 | 25.7 | 14.3 | Pipe Creek township | |
| 88 | 42 | 55 | 1,261 | 91.1 | 1,595 | 849 | 185 | 120 | 33.8 | 7.7 | Bunker Hill town | |
| 107 | 43 | 9 | 584 | 101.9 | 892 | 432 | 159 | 77 | 24.3 | 13.5 | Grissom AFB CDP (part) | |
| 71 | 33 | 12 | 428 | 100.2 | 644 | 322 | 116 | 62 | 24.9 | 13.5 | Richland township | |
| 273 | 176 | 54 | 1,810 | 93.0 | 2,640 | 1,410 | 503 | 290 | 24.4 | 14.4 | Union township | |
| 139 | 85 | 35 | 1,071 | 86.2 | 1,470 | 811 | 259 | 147 | 26.3 | 13.0 | Washington township | |
| 7,354 | 4,650 | 2,043 | 69,134 | 99.6 | 115,503 | 58,314 | 14,047 | 8,043 | 16.3 | 10.2 | Peru city (part) | |
| 235 | 78 | 22 | 1,414 | 106.2 | 2,207 | 1,071 | 335 | 177 | 24.3 | 11.5 | Monroe County | |
| 0 | 0 | 0 | 0 | (X) | 0 | 0 | 0 | 0 | (X) | (X) | Bean Blossom township | |
| 23 | 15 | 1 | 100 | 98.0 | 162 | 87 | 39 | 27 | 18.2 | 19.7 | Ellettsville town (part) | |
| 327 | 118 | 41 | 1,648 | 103.8 | 2,641 | 1,297 | 486 | 227 | 21.4 | 14.5 | Stinesville town | |
| 1,227 | 972 | 608 | 21,331 | 107.1 | 40,718 | 19,684 | 2,807 | 1,685 | 7.8 | 6.4 | Benton township | |
| 820 | 734 | 547 | 19,115 | 107.8 | 37,221 | 17,902 | 2,101 | 1,312 | 6.3 | 5.3 | Bloomington township | |
| 408 | 191 | 43 | 2,478 | 101.8 | 3,848 | 1,903 | 642 | 324 | 23.0 | 12.8 | Bloomington city (part) | |
| 56 | 29 | 8 | 363 | 90.4 | 525 | 274 | 93 | 55 | 24.0 | 13.5 | Clear Creek township | |
| 218 | 94 | 19 | 1,394 | 101.6 | 2,159 | 1,057 | 331 | 160 | 23.2 | 11.8 | Harrodsburg CDP | |
| 110 | 52 | 15 | 805 | 103.0 | 1,262 | 618 | 177 | 84 | 22.8 | 10.8 | Smithville-Sanders CDP (part) | |
| 2,696 | 1,919 | 825 | 26,021 | 94.7 | 41,596 | 21,623 | 5,440 | 3,161 | 17.9 | 10.7 | Indian Creek township | |
| 1,974 | 1,418 | 687 | 19,811 | 94.7 | 32,445 | 16,875 | 4,079 | 2,401 | 15.9 | 10.6 | Perry township | |
| 20 | 13 | 3 | 185 | 101.6 | 291 | 145 | 36 | 19 | 22.0 | 9.7 | Bloomington city (part) | |
| 34 | 31 | 5 | 170 | 111.8 | 282 | 131 | 70 | 29 | 21.7 | 19.4 | Smithville-Sanders CDP (part) | |
| 1,055 | 568 | 213 | 7,442 | 92.7 | 10,787 | 5,734 | 1,836 | 1,074 | 24.8 | 12.8 | Polk township | |
| 1 | 0 | 0 | 10 | 200.0 | 26 | 8 | 1 | 1 | 13.3 | 3.3 | Richland township | |
| 389 | 256 | 125 | 3,401 | 87.5 | 4,690 | 2,566 | 770 | 501 | 26.5 | 12.1 | Bloomington city (part) | |
| 160 | 64 | 19 | 736 | 105.6 | 1,251 | 617 | 243 | 119 | 17.3 | 16.1 | Ellettsville town (part) | |
| 917 | 585 | 226 | 6,092 | 96.7 | 9,298 | 4,837 | 1,728 | 1,023 | 22.4 | 14.4 | Salt Creek township | |
| 109 | 69 | 26 | 1,046 | 97.8 | 1,565 | 818 | 204 | 132 | 24.4 | 9.9 | Van Buren township | |
| 185 | 72 | 26 | 997 | 103.5 | 1,613 | 799 | 283 | 140 | 20.5 | 13.9 | Bloomington city (part) | |
| 3,231 | 1,899 | 798 | 18,919 | 101.5 | 28,985 | 14,397 | 5,928 | 3,338 | 24.0 | 15.5 | Washington township | |
| 157 | 87 | 31 | 868 | 98.0 | 1,296 | 647 | 275 | 139 | 24.6 | 16.0 | Montgomery County | |
| 18 | 7 | 1 | 74 | 108.1 | 113 | 52 | 26 | 14 | 26.6 | 16.9 | Brown township | |
| 34 | 36 | 11 | 218 | 92.7 | 306 | 161 | 81 | 45 | 27.1 | 19.3 | New Market town (part) | |
| 137 | 71 | 24 | 910 | 102.3 | 1,357 | 681 | 232 | 129 | 26.3 | 12.6 | Waveland town | |
| 62 | 39 | 15 | 493 | 99.0 | 702 | 356 | 116 | 67 | 28.4 | 11.8 | Clark township | |
| 107 | 75 | 27 | 748 | 106.4 | 1,144 | 576 | 209 | 116 | 25.9 | 13.5 | Ladoga town (part) | |
| 25 | 12 | 4 | 167 | 99.4 | 244 | 126 | 41 | 22 | 26.7 | 12.3 | Coal Creek township | |
| 23 | 20 | 7 | 132 | 99.2 | 206 | 105 | 50 | 30 | 21.7 | 19.0 | New Richmond town | |
| 144 | 68 | 26 | 939 | 103.9 | 1,402 | 702 | 238 | 121 | 26.8 | 12.4 | Wingate town | |
| 62 | 26 | 5 | 417 | 102.2 | 599 | 309 | 93 | 56 | 28.9 | 11.0 | Franklin township | |
| 103 | 46 | 23 | 632 | 101.3 | 933 | 485 | 172 | 89 | 26.7 | 13.5 | Darlington town | |
| 52 | 28 | 16 | 372 | 104.0 | 537 | 278 | 96 | 52 | 29.2 | 12.6 | Madison township | |
| 83 | 44 | 6 | 483 | 102.3 | 763 | 372 | 133 | 62 | 21.9 | 13.6 | Linden town | |
| 3 | 3 | 1 | 36 | 83.3 | 50 | 25 | 7 | 4 | 24.2 | 10.6 | Ripley township | |
| 82 | 22 | 11 | 416 | 101.2 | 625 | 314 | 115 | 56 | 25.3 | 13.7 | Alamo town | |
| 1 | 0 | 0 | 3 | 33.3 | 4 | 3 | 1 | 1 | 0.0 | 25.0 | Scott township | |
| 16 | 4 | 1 | 84 | 107.1 | 122 | 61 | 21 | 9 | 29.9 | 12.1 | Ladoga town (part) | |
| 40 | 18 | 9 | 213 | 110.3 | 333 | 154 | 67 | 31 | 25.7 | 15.0 | New Market town (part) | |
| 2,128 | 1,340 | 590 | 12,212 | 101.3 | 18,908 | 9,360 | 4,058 | 2,368 | 23.1 | 16.5 | Sugar Creek township | |
| 1,245 | 965 | 485 | 7,943 | 100.4 | 12,373 | 6,133 | 2,695 | 1,686 | 22.3 | 16.9 | Union township | |
| 111 | 31 | 9 | 441 | 106.3 | 705 | 349 | 151 | 78 | 22.5 | 16.6 | Crawfordsville city | |
| 29 | 12 | 5 | 168 | 83.3 | 216 | 121 | 46 | 25 | 29.9 | 14.9 | Lake Holiday CDP | |
| 94 | 64 | 24 | 694 | 100.9 | 1,048 | 521 | 182 | 100 | 24.8 | 13.1 | New Market town (part) | |
| 29 | 12 | 8 | 167 | 107.8 | 247 | 124 | 49 | 27 | 28.8 | 14.1 | Walnut township | |
| 156 | 64 | 27 | 804 | 97.8 | 1,176 | 585 | 247 | 127 | 26.0 | 15.5 | New Ross town | |
| 86 | 46 | 16 | 494 | 93.9 | 703 | 355 | 148 | 82 | 26.6 | 15.4 | Wayne township | |
| 5,328 | 2,713 | 878 | 34,730 | 98.4 | 51,566 | 26,302 | 8,919 | 4,922 | 25.2 | 12.9 | Waynetown town | |
| 104 | 48 | 13 | 571 | 109.1 | 925 | 435 | 165 | 79 | 22.5 | 13.8 | Morgan County | |
| 151 | 60 | 13 | 843 | 104.0 | 1,304 | 656 | 224 | 124 | 24.2 | 13.0 | Adams township | |
| 65 | 28 | 5 | 345 | 107.8 | 533 | 265 | 98 | 46 | 25.7 | 13.7 | Ashland township | |
| 909 | 647 | 258 | 6,773 | 91.5 | 9,706 | 5,185 | 1,814 | 1,082 | 25.2 | 14.0 | Baker township | |
| 619 | 497 | 220 | 4,933 | 89.1 | 6,956 | 3,789 | 1,336 | 844 | 25.4 | 14.3 | Brown township | |
| 368 | 143 | 34 | 2,128 | 101.7 | 3,264 | 1,634 | 545 | 270 | 24.0 | 12.7 | Mooresville town (part) | |
| 7 | 1 | 1 | 38 | 113.2 | 65 | 30 | 9 | 6 | 19.8 | 11.1 | Clay township | |
| 123 | 42 | 11 | 792 | 101.8 | 1,149 | 582 | 176 | 87 | 28.1 | 11.0 | Bethany town | |
| 262 | 101 | 36 | 1,765 | 99.4 | 2,585 | 1,305 | 399 | 198 | 26.6 | 11.3 | Brooklyn town | |
| 222 | 93 | 23 | 1,454 | 101.5 | 2,208 | 1,099 | 338 | 175 | 24.6 | 11.5 | Green township | |
| | | | | | | | | | | | Gregg township | |

Table 1.

Age and Sex: 2010—Con.

[For information on confidentiality protection, nonsampling error, and definitions, see Selected Appendixes at <www.census.gov/prod/cen2010/cph-1-a.pdf>]

| State County County Subdivision Place | Total population | Median age | Age | | | | | | | | |
|--|---------------------|---------------|------------------|------------------|-------------------|-------------------|-------------------|-------------------|-------------------|-------------------|-------------------|
| | | | Under 5 years | 5 to 17 years | 18 to 20 years | 21 to 24 years | 25 to 34 years | 35 to 44 years | 45 to 54 years | 55 to 59 years | 60 to 64 years |
| Morgan County—Con. | | | | | | | | | | | |
| Harrison township..... | 1,522 | 44.1 | 75 | 256 | 55 | 61 | 139 | 206 | 290 | 128 | 113 |
| Jackson township..... | 3,439 | 43.0 | 195 | 624 | 110 | 105 | 329 | 454 | 571 | 278 | 232 |
| Morgantown town..... | 986 | 37.9 | 62 | 199 | 38 | 38 | 119 | 140 | 117 | 61 | 53 |
| Painted Hills CDP (part)..... | 640 | 52.1 | 29 | 78 | 16 | 14 | 48 | 66 | 117 | 72 | 71 |
| Jefferson township..... | 3,274 | 41.7 | 170 | 631 | 117 | 91 | 344 | 439 | 619 | 262 | 206 |
| Madison township..... | 9,705 | 38.6 | 585 | 2,057 | 350 | 322 | 1,061 | 1,455 | 1,643 | 669 | 559 |
| Mooreville town (part)..... | 0 | 0.0 | 0 | 0 | 0 | 0 | 0 | 0 | 0 | 0 | 0 |
| Monroe township..... | 4,904 | 39.5 | 332 | 951 | 173 | 179 | 555 | 709 | 799 | 350 | 305 |
| Monrovia town..... | 1,063 | 31.2 | 105 | 226 | 47 | 45 | 171 | 173 | 146 | 41 | 36 |
| Ray township..... | 1,631 | 38.8 | 109 | 324 | 72 | 74 | 158 | 224 | 275 | 99 | 105 |
| Paragon town..... | 659 | 33.3 | 61 | 138 | 31 | 39 | 70 | 93 | 93 | 32 | 32 |
| Washington township..... | 17,073 | 38.9 | 1,122 | 3,076 | 700 | 813 | 2,018 | 2,221 | 2,484 | 1,163 | 1,021 |
| Martinsville city..... | 11,828 | 36.6 | 838 | 2,124 | 541 | 665 | 1,525 | 1,527 | 1,601 | 699 | 589 |
| Painted Hills CDP (part)..... | 37 | 40.5 | 1 | 5 | 4 | 0 | 4 | 10 | 3 | 2 | 6 |
| Newton County..... | 14,244 | 42.4 | 813 | 2,466 | 508 | 529 | 1,502 | 1,773 | 2,341 | 1,091 | 851 |
| Beaver township..... | 1,573 | 42.6 | 76 | 277 | 52 | 60 | 175 | 194 | 244 | 127 | 100 |
| Morocco town..... | 1,129 | 40.5 | 59 | 204 | 39 | 44 | 135 | 142 | 148 | 78 | 75 |
| Colfax township..... | 199 | 37.8 | 11 | 39 | 11 | 10 | 23 | 30 | 36 | 7 | 13 |
| Grant township..... | 1,189 | 43.2 | 68 | 196 | 45 | 43 | 128 | 143 | 208 | 95 | 56 |
| Goodland town..... | 1,043 | 42.3 | 58 | 179 | 42 | 38 | 114 | 130 | 186 | 79 | 49 |
| Iroquois township..... | 1,358 | 42.6 | 82 | 233 | 45 | 48 | 150 | 171 | 183 | 85 | 77 |
| Brook town..... | 997 | 40.5 | 67 | 180 | 33 | 41 | 120 | 126 | 144 | 57 | 58 |
| Jackson township..... | 382 | 48.5 | 9 | 62 | 15 | 9 | 25 | 48 | 61 | 42 | 23 |
| Mount Ayr town..... | 122 | 47.5 | 2 | 19 | 10 | 4 | 9 | 14 | 22 | 13 | 4 |
| Jefferson township..... | 2,140 | 43.0 | 119 | 392 | 83 | 76 | 211 | 228 | 354 | 177 | 126 |
| Kentland town..... | 1,748 | 40.9 | 105 | 327 | 70 | 66 | 182 | 193 | 290 | 140 | 99 |
| Lake township..... | 2,384 | 41.9 | 137 | 395 | 95 | 98 | 252 | 302 | 440 | 180 | 134 |
| Lake Village CDP..... | 765 | 38.2 | 56 | 143 | 28 | 34 | 85 | 106 | 116 | 39 | 38 |
| Lincoln township..... | 4,480 | 41.4 | 274 | 795 | 143 | 154 | 494 | 588 | 737 | 336 | 285 |
| Roselawn CDP (part)..... | 2,641 | 40.8 | 143 | 506 | 85 | 72 | 300 | 363 | 393 | 189 | 187 |
| McClellan township..... | 217 | 40.6 | 16 | 30 | 9 | 16 | 21 | 32 | 29 | 11 | 7 |
| Washington township..... | 322 | 47.0 | 21 | 47 | 10 | 15 | 23 | 37 | 49 | 31 | 30 |
| Noble County..... | 47,536 | 37.1 | 3,454 | 9,396 | 1,740 | 2,207 | 5,723 | 6,214 | 7,061 | 3,118 | 2,682 |
| Albion township..... | 2,456 | 35.6 | 170 | 434 | 87 | 137 | 378 | 346 | 328 | 127 | 97 |
| Albion town (part)..... | 2,349 | 35.3 | 167 | 416 | 78 | 130 | 372 | 334 | 310 | 116 | 92 |
| Allen township..... | 7,134 | 37.6 | 486 | 1,405 | 269 | 347 | 844 | 993 | 1,040 | 409 | 381 |
| Avilla town..... | 2,401 | 36.2 | 170 | 478 | 87 | 125 | 296 | 338 | 301 | 89 | 101 |
| Kendallville city (part)..... | 2,386 | 32.9 | 210 | 507 | 71 | 127 | 364 | 347 | 313 | 122 | 109 |
| Elkhart township..... | 2,065 | 31.5 | 209 | 491 | 89 | 92 | 231 | 259 | 271 | 116 | 106 |
| Green township..... | 2,123 | 41.0 | 104 | 420 | 74 | 69 | 199 | 318 | 417 | 158 | 121 |
| Jefferson township..... | 1,604 | 41.4 | 99 | 293 | 64 | 44 | 162 | 211 | 280 | 131 | 96 |
| Albion town (part)..... | 0 | 0.0 | 0 | 0 | 0 | 0 | 0 | 0 | 0 | 0 | 0 |
| Noble township..... | 3,094 | 43.6 | 166 | 529 | 85 | 116 | 313 | 385 | 499 | 272 | 238 |
| Orange township..... | 3,911 | 42.1 | 224 | 705 | 140 | 163 | 368 | 521 | 646 | 300 | 263 |
| Rome City town..... | 1,361 | 44.4 | 59 | 249 | 41 | 53 | 114 | 178 | 212 | 120 | 106 |
| Wolcottville town (part)..... | 529 | 33.0 | 53 | 107 | 23 | 28 | 71 | 79 | 76 | 30 | 28 |
| Perry township..... | 6,761 | 28.5 | 718 | 1,648 | 276 | 380 | 984 | 871 | 758 | 318 | 289 |
| Ligonier city..... | 4,405 | 28.5 | 470 | 1,058 | 174 | 249 | 668 | 579 | 464 | 193 | 197 |
| Sparta township..... | 2,924 | 33.3 | 254 | 647 | 115 | 154 | 358 | 366 | 422 | 192 | 152 |
| Cromwell town..... | 512 | 30.6 | 54 | 100 | 28 | 38 | 64 | 65 | 62 | 35 | 27 |
| Kimmell CDP..... | 422 | 35.3 | 26 | 87 | 16 | 23 | 57 | 68 | 57 | 24 | 15 |
| Swan township..... | 2,399 | 41.7 | 135 | 440 | 83 | 92 | 247 | 317 | 422 | 216 | 159 |
| Washington township..... | 1,200 | 45.2 | 69 | 179 | 35 | 44 | 129 | 141 | 218 | 102 | 109 |
| Wayne township..... | 10,260 | 37.5 | 730 | 1,883 | 359 | 495 | 1,336 | 1,272 | 1,508 | 659 | 574 |
| Kendallville city (part)..... | 7,476 | 35.2 | 595 | 1,390 | 280 | 399 | 1,053 | 930 | 1,009 | 415 | 353 |
| York township..... | 1,605 | 38.9 | 90 | 322 | 64 | 74 | 174 | 214 | 252 | 118 | 97 |
| Albion town (part)..... | 0 | 0.0 | 0 | 0 | 0 | 0 | 0 | 0 | 0 | 0 | 0 |
| Ohio County..... | 6,128 | 43.7 | 303 | 997 | 212 | 252 | 611 | 798 | 1,073 | 475 | 388 |
| Cass township..... | 714 | 44.2 | 38 | 117 | 20 | 17 | 68 | 105 | 123 | 83 | 48 |
| Pike township..... | 527 | 41.2 | 27 | 106 | 11 | 26 | 49 | 83 | 93 | 36 | 30 |
| Randolph township..... | 4,383 | 43.8 | 223 | 690 | 166 | 188 | 451 | 542 | 738 | 315 | 287 |
| Rising Sun city..... | 2,304 | 43.9 | 120 | 331 | 94 | 126 | 260 | 247 | 376 | 151 | 142 |
| Union township..... | 504 | 45.5 | 15 | 84 | 15 | 21 | 43 | 68 | 119 | 41 | 23 |
| Orange County..... | 19,840 | 40.8 | 1,222 | 3,665 | 709 | 793 | 2,180 | 2,506 | 3,023 | 1,339 | 1,271 |
| French Lick township..... | 4,699 | 41.3 | 300 | 826 | 143 | 173 | 557 | 563 | 707 | 338 | 329 |
| French Lick town..... | 1,807 | 39.2 | 120 | 314 | 61 | 79 | 237 | 206 | 238 | 122 | 97 |
| West Baden Springs town..... | 574 | 40.4 | 37 | 101 | 15 | 23 | 68 | 83 | 69 | 28 | 48 |
| Greenfield township..... | 730 | 45.8 | 27 | 126 | 24 | 14 | 66 | 95 | 140 | 56 | 59 |
| Jackson township..... | 686 | 44.3 | 38 | 115 | 20 | 24 | 56 | 96 | 105 | 51 | 51 |
| Northeast township..... | 549 | 41.8 | 33 | 94 | 22 | 20 | 64 | 61 | 103 | 55 | 22 |
| Northwest township..... | 375 | 42.3 | 16 | 70 | 10 | 15 | 37 | 57 | 60 | 26 | 23 |
| Orangeville township..... | 658 | 38.9 | 47 | 133 | 15 | 24 | 79 | 78 | 131 | 37 | 33 |
| Orleans township..... | 3,555 | 38.0 | 265 | 707 | 129 | 160 | 405 | 440 | 471 | 192 | 223 |
| Orleans town..... | 2,142 | 40.3 | 146 | 378 | 81 | 99 | 248 | 263 | 292 | 111 | 142 |
| Paoli township..... | 6,031 | 40.6 | 343 | 1,100 | 250 | 233 | 663 | 819 | 886 | 381 | 363 |
| Paoli town..... | 3,677 | 39.7 | 204 | 671 | 158 | 149 | 453 | 483 | 513 | 209 | 195 |
| Southeast township..... | 1,603 | 40.9 | 87 | 291 | 47 | 78 | 175 | 191 | 267 | 137 | 117 |

Table 1.

Age and Sex: 2010—Con.

[For information on confidentiality protection, nonsampling error, and definitions, see Selected Appendixes at <www.census.gov/prod/cen2010/cph-1-a.pdf>]

| Age—Con | | | Age and sex | | | | | | Percent of total population | | State County County Subdivision Place | |
|-------------------|-------------------|----------------------|-------------|--------------------------------|-------------------|--------|-------------------|--------|-----------------------------|----------------------|--|--|
| 65 to 74 years | 75 to 84 years | 85 years and over | All ages | | 18 years and over | | 65 years and over | | Under 18 years | 65 years and over | | |
| | | | Female | Males per 100 females | Total | Female | Total | Female | | | | |
| 141 | 50 | 8 | 720 | 111.4 | 1,191 | 561 | 199 | 96 | 21.7 | 13.1 | Morgan County—Con. | |
| 357 | 135 | 49 | 1,723 | 99.6 | 2,620 | 1,325 | 541 | 283 | 23.8 | 15.7 | Harrison township | |
| 89 | 49 | 21 | 517 | 90.7 | 725 | 389 | 159 | 93 | 26.5 | 16.1 | Jackson township | |
| 91 | 32 | 6 | 326 | 96.3 | 533 | 267 | 129 | 59 | 16.7 | 20.2 | Morgantown town | |
| 276 | 101 | 18 | 1,580 | 107.2 | 2,473 | 1,197 | 395 | 205 | 24.5 | 12.1 | Painted Hills CDP (part) | |
| 613 | 304 | 87 | 4,915 | 97.5 | 7,063 | 3,584 | 1,004 | 543 | 27.2 | 10.3 | Jefferson township | |
| 0 | 0 | 0 | 0 | (X) | 0 | 0 | 0 | 0 | (X) | (X) | Madison township | |
| 363 | 161 | 27 | 2,411 | 103.4 | 3,621 | 1,820 | 551 | 292 | 26.2 | 11.2 | Mooreville town (part) | |
| 49 | 21 | 3 | 539 | 97.2 | 732 | 382 | 73 | 43 | 31.1 | 6.9 | Monroe township | |
| 137 | 46 | 8 | 818 | 99.4 | 1,198 | 613 | 191 | 99 | 26.5 | 11.7 | Monrovia town | |
| 53 | 13 | 4 | 340 | 93.8 | 460 | 239 | 70 | 35 | 30.2 | 10.6 | Ray township | |
| 1,360 | 796 | 299 | 8,684 | 96.6 | 12,875 | 6,623 | 2,455 | 1,430 | 24.6 | 14.4 | Paragon town | |
| 882 | 596 | 241 | 6,083 | 94.4 | 8,866 | 4,621 | 1,719 | 1,051 | 25.0 | 14.5 | Washington township | |
| 0 | 2 | 0 | 19 | 94.7 | 31 | 16 | 2 | 1 | 16.2 | 5.4 | Martinsville city | |
| 1,371 | 710 | 289 | 7,050 | 102.0 | 10,965 | 5,446 | 2,370 | 1,294 | 23.0 | 16.6 | Painted Hills CDP (part) | |
| 149 | 74 | 45 | 779 | 101.9 | 1,220 | 602 | 268 | 145 | 22.4 | 17.0 | Newton County | |
| 109 | 59 | 37 | 559 | 102.0 | 866 | 428 | 205 | 109 | 23.3 | 18.2 | Beaver township | |
| 12 | 6 | 1 | 84 | 136.9 | 149 | 65 | 19 | 8 | 25.1 | 9.5 | Morocco town | |
| 95 | 74 | 38 | 589 | 101.9 | 925 | 464 | 207 | 112 | 22.2 | 17.4 | Colfax township | |
| 80 | 57 | 31 | 519 | 101.0 | 806 | 406 | 168 | 92 | 22.7 | 16.1 | Grant township | |
| 135 | 85 | 64 | 716 | 89.7 | 1,043 | 553 | 284 | 173 | 23.2 | 20.9 | Goodland town | |
| 95 | 57 | 19 | 514 | 94.0 | 750 | 385 | 171 | 95 | 24.8 | 17.2 | Iroquois township | |
| 61 | 19 | 8 | 183 | 108.7 | 311 | 149 | 88 | 46 | 18.6 | 23.0 | Brook town | |
| 14 | 8 | 3 | 57 | 114.0 | 101 | 44 | 25 | 14 | 17.2 | 20.5 | Jackson township | |
| 199 | 126 | 49 | 1,084 | 97.4 | 1,629 | 814 | 374 | 214 | 23.9 | 17.5 | Mount Ayr town | |
| 142 | 104 | 30 | 891 | 96.2 | 1,316 | 660 | 276 | 161 | 24.7 | 15.8 | Jefferson township | |
| 220 | 101 | 30 | 1,151 | 107.1 | 1,852 | 894 | 351 | 181 | 22.3 | 14.7 | Kentland town | |
| 81 | 30 | 9 | 392 | 95.2 | 566 | 294 | 120 | 65 | 26.0 | 15.7 | Lake township | |
| 430 | 198 | 46 | 2,212 | 102.5 | 3,411 | 1,699 | 674 | 365 | 23.9 | 15.0 | Lake Village CDP | |
| 255 | 111 | 37 | 1,323 | 99.6 | 1,992 | 999 | 403 | 222 | 24.6 | 15.3 | Lincoln township | |
| 32 | 9 | 5 | 108 | 100.9 | 171 | 82 | 46 | 21 | 21.2 | 21.2 | Roselawn CDP (part) | |
| 38 | 18 | 3 | 144 | 123.6 | 254 | 124 | 59 | 29 | 21.1 | 18.3 | McClellan township | |
| 3,204 | 1,872 | 865 | 23,751 | 100.1 | 34,686 | 17,445 | 5,941 | 3,398 | 27.0 | 12.5 | Washington township | |
| 155 | 116 | 81 | 1,206 | 103.6 | 1,852 | 928 | 352 | 230 | 24.6 | 14.3 | Noble County | |
| 142 | 112 | 80 | 1,148 | 104.6 | 1,766 | 887 | 334 | 221 | 24.8 | 14.2 | Albion township | |
| 453 | 285 | 222 | 3,659 | 95.0 | 5,243 | 2,728 | 960 | 576 | 26.5 | 13.5 | Albion town (part) | |
| 150 | 128 | 138 | 1,284 | 87.0 | 1,753 | 947 | 416 | 274 | 27.0 | 17.3 | Allen township | |
| 128 | 54 | 34 | 1,219 | 95.7 | 1,669 | 873 | 216 | 130 | 30.1 | 9.1 | Avilla town | |
| 120 | 62 | 19 | 1,035 | 99.5 | 1,365 | 681 | 201 | 111 | 33.9 | 9.7 | Kendallville city (part) | |
| 172 | 55 | 16 | 943 | 125.1 | 1,599 | 687 | 243 | 114 | 24.7 | 11.4 | Elkhart township | |
| 130 | 74 | 20 | 792 | 102.5 | 1,212 | 608 | 224 | 116 | 24.4 | 14.0 | Green township | |
| 0 | 0 | 0 | 0 | (X) | 0 | 0 | 0 | 0 | (X) | (X) | Jefferson township | |
| 288 | 158 | 45 | 1,488 | 107.9 | 2,399 | 1,175 | 491 | 261 | 22.5 | 15.9 | Albion town (part) | |
| 381 | 154 | 46 | 1,974 | 98.1 | 2,982 | 1,496 | 581 | 314 | 23.8 | 14.9 | Noble township | |
| 148 | 63 | 18 | 686 | 98.4 | 1,053 | 537 | 229 | 124 | 22.6 | 16.8 | Orange township | |
| 25 | 7 | 2 | 266 | 98.9 | 369 | 185 | 34 | 23 | 30.2 | 6.4 | Rome City town | |
| 283 | 161 | 75 | 3,359 | 101.3 | 4,395 | 2,187 | 519 | 313 | 35.0 | 7.7 | Wolcottville town (part) | |
| 184 | 112 | 57 | 2,212 | 99.1 | 2,877 | 1,459 | 353 | 222 | 34.7 | 8.0 | Perry township | |
| 162 | 75 | 27 | 1,449 | 101.8 | 2,023 | 1,006 | 264 | 141 | 30.8 | 9.0 | Ligonier city | |
| 18 | 17 | 4 | 274 | 86.9 | 358 | 192 | 39 | 27 | 30.1 | 7.6 | Sparta township | |
| 37 | 8 | 4 | 211 | 100.0 | 309 | 154 | 49 | 27 | 26.8 | 11.6 | Cromwell town | |
| 164 | 99 | 25 | 1,186 | 102.3 | 1,824 | 895 | 288 | 147 | 24.0 | 12.0 | Kimmell CDP | |
| 97 | 53 | 24 | 570 | 110.5 | 952 | 454 | 174 | 77 | 20.7 | 14.5 | Swan township | |
| 661 | 530 | 253 | 5,297 | 93.7 | 7,647 | 4,018 | 1,444 | 905 | 25.5 | 14.1 | Washington township | |
| 436 | 406 | 210 | 3,892 | 92.1 | 5,491 | 2,939 | 1,052 | 699 | 26.6 | 14.1 | Wayne township | |
| 138 | 50 | 12 | 793 | 102.4 | 1,193 | 582 | 200 | 93 | 25.7 | 12.5 | Kendallville city (part) | |
| 0 | 0 | 0 | 0 | (X) | 0 | 0 | 0 | 0 | (X) | (X) | York township | |
| 615 | 306 | 98 | 3,095 | 98.0 | 4,828 | 2,438 | 1,019 | 569 | 21.2 | 16.6 | Albion town (part) | |
| 62 | 25 | 8 | 361 | 97.8 | 559 | 276 | 95 | 51 | 21.7 | 13.3 | Ohio County | |
| 47 | 15 | 4 | 252 | 109.1 | 394 | 186 | 66 | 31 | 25.2 | 12.5 | Cass township | |
| 452 | 247 | 84 | 2,242 | 95.5 | 3,470 | 1,779 | 783 | 447 | 20.8 | 17.9 | Pike township | |
| 223 | 170 | 64 | 1,205 | 91.2 | 1,853 | 984 | 457 | 282 | 19.6 | 19.8 | Randolph township | |
| 54 | 19 | 2 | 240 | 110.0 | 405 | 197 | 75 | 40 | 19.6 | 14.9 | Rising Sun city | |
| 1,755 | 1,021 | 356 | 9,979 | 98.8 | 14,953 | 7,616 | 3,132 | 1,728 | 24.6 | 15.8 | Union township | |
| 401 | 273 | 89 | 2,371 | 98.2 | 3,573 | 1,817 | 763 | 432 | 24.0 | 16.2 | Orange County | |
| 140 | 137 | 56 | 959 | 88.4 | 1,373 | 740 | 333 | 204 | 24.0 | 18.4 | French Lick township | |
| 57 | 37 | 8 | 286 | 100.7 | 436 | 221 | 102 | 59 | 24.0 | 17.8 | French Lick town | |
| 94 | 25 | 4 | 347 | 110.4 | 577 | 282 | 123 | 56 | 21.0 | 16.8 | West Baden Springs town | |
| 88 | 32 | 10 | 326 | 110.4 | 533 | 254 | 130 | 62 | 22.3 | 19.0 | Greenfield township | |
| 51 | 19 | 5 | 275 | 99.6 | 422 | 219 | 75 | 42 | 23.1 | 13.7 | Jackson township | |
| 45 | 10 | 6 | 186 | 101.6 | 289 | 142 | 61 | 28 | 22.9 | 16.3 | Northeast township | |
| 42 | 26 | 13 | 314 | 109.6 | 478 | 231 | 81 | 39 | 27.4 | 12.3 | Northwest township | |
| 300 | 201 | 62 | 1,845 | 92.7 | 2,583 | 1,361 | 563 | 324 | 27.3 | 15.8 | Orangeville township | |
| 192 | 138 | 52 | 1,131 | 89.4 | 1,618 | 873 | 382 | 233 | 24.5 | 17.8 | Orleans township | |
| 505 | 351 | 137 | 3,064 | 96.8 | 4,588 | 2,368 | 993 | 576 | 23.9 | 16.5 | Orleans town | |
| 303 | 230 | 109 | 1,902 | 93.3 | 2,802 | 1,481 | 642 | 401 | 23.8 | 17.5 | Paoli township | |
| 147 | 47 | 19 | 771 | 107.9 | 1,225 | 598 | 213 | 102 | 23.6 | 13.3 | Paoli town | |
| | | | | | | | | | | | Southeast township | |

Table 1.
Age and Sex: 2010—Con.

[For information on confidentiality protection, nonsampling error, and definitions, see Selected Appendixes at <www.census.gov/prod/cen2010/cph-1-a.pdf>]

| State County County Subdivision Place | Total population | Median age | Age | | | | | | | | |
|--|---------------------|---------------|------------------|------------------|-------------------|-------------------|-------------------|-------------------|-------------------|-------------------|-------------------|
| | | | Under 5 years | 5 to 17 years | 18 to 20 years | 21 to 24 years | 25 to 34 years | 35 to 44 years | 45 to 54 years | 55 to 59 years | 60 to 64 years |
| Orange County—Con. | | | | | | | | | | | |
| Stampers Creek township..... | 954 | 39.0 | 66 | 203 | 49 | 52 | 78 | 106 | 153 | 66 | 51 |
| Owen County..... | 21,575 | 42.4 | 1,217 | 3,794 | 763 | 882 | 2,171 | 2,766 | 3,694 | 1,642 | 1,454 |
| Clay township..... | 2,600 | 41.4 | 140 | 482 | 86 | 106 | 272 | 358 | 422 | 218 | 184 |
| Franklin township..... | 1,269 | 40.8 | 77 | 245 | 44 | 56 | 131 | 156 | 209 | 90 | 85 |
| Harrison township..... | 444 | 45.2 | 18 | 73 | 12 | 20 | 37 | 60 | 101 | 37 | 26 |
| Jackson township..... | 1,735 | 45.4 | 78 | 295 | 56 | 64 | 142 | 221 | 365 | 117 | 126 |
| Jefferson township..... | 1,129 | 36.6 | 94 | 242 | 37 | 43 | 124 | 151 | 156 | 66 | 58 |
| Jennings township..... | 846 | 43.9 | 36 | 158 | 24 | 29 | 79 | 105 | 148 | 64 | 74 |
| Lafayette township..... | 1,207 | 44.1 | 70 | 206 | 33 | 44 | 126 | 141 | 214 | 114 | 92 |
| Marion township..... | 916 | 43.5 | 38 | 170 | 41 | 45 | 73 | 114 | 177 | 77 | 65 |
| Montgomery township..... | 1,304 | 42.9 | 89 | 219 | 45 | 46 | 131 | 168 | 233 | 107 | 102 |
| Morgan township..... | 1,237 | 44.4 | 66 | 210 | 40 | 47 | 119 | 147 | 248 | 132 | 84 |
| Taylor township..... | 1,020 | 43.2 | 34 | 174 | 38 | 55 | 104 | 132 | 201 | 67 | 64 |
| Washington township..... | 6,164 | 42.3 | 362 | 1,018 | 240 | 263 | 652 | 774 | 966 | 445 | 392 |
| Spencer town..... | 2,217 | 41.8 | 123 | 322 | 101 | 111 | 263 | 275 | 320 | 137 | 126 |
| Wayne township..... | 1,704 | 40.1 | 115 | 302 | 67 | 64 | 181 | 239 | 254 | 108 | 102 |
| Gosport town..... | 826 | 38.2 | 69 | 144 | 33 | 38 | 93 | 113 | 109 | 43 | 45 |
| Parke County..... | 17,339 | 41.3 | 989 | 2,724 | 646 | 820 | 2,085 | 2,265 | 2,745 | 1,246 | 1,110 |
| Adams township..... | 5,825 | 40.5 | 212 | 664 | 196 | 343 | 983 | 920 | 937 | 350 | 316 |
| Rockville town..... | 2,607 | 44.8 | 142 | 403 | 106 | 107 | 256 | 296 | 393 | 160 | 162 |
| Florida township..... | 2,378 | 42.2 | 142 | 413 | 101 | 84 | 230 | 308 | 402 | 161 | 173 |
| Rosedale town..... | 725 | 36.4 | 48 | 149 | 30 | 26 | 95 | 95 | 102 | 42 | 45 |
| Greene township..... | 423 | 40.6 | 25 | 82 | 16 | 24 | 33 | 46 | 70 | 32 | 37 |
| Howard township..... | 341 | 42.5 | 23 | 75 | 11 | 13 | 23 | 41 | 46 | 27 | 20 |
| Jackson township..... | 737 | 45.6 | 29 | 130 | 29 | 19 | 70 | 86 | 111 | 82 | 66 |
| Liberty township..... | 739 | 41.8 | 51 | 121 | 31 | 36 | 85 | 77 | 120 | 46 | 40 |
| Penn township..... | 810 | 41.1 | 50 | 140 | 35 | 48 | 84 | 90 | 140 | 64 | 49 |
| Bloomington town..... | 335 | 38.5 | 18 | 61 | 11 | 25 | 41 | 35 | 60 | 24 | 17 |
| Raccoon township..... | 659 | 47.3 | 38 | 84 | 13 | 30 | 60 | 71 | 143 | 48 | 42 |
| Reserve township..... | 1,423 | 38.4 | 121 | 264 | 66 | 53 | 148 | 173 | 200 | 106 | 95 |
| Montezuma town (part)..... | 1,007 | 38.3 | 80 | 191 | 51 | 37 | 100 | 135 | 126 | 69 | 67 |
| Sugar Creek township..... | 322 | 39.0 | 21 | 65 | 12 | 12 | 36 | 40 | 45 | 30 | 15 |
| Union township..... | 1,562 | 48.5 | 84 | 212 | 57 | 52 | 89 | 189 | 264 | 158 | 134 |
| Wabash township..... | 818 | 40.6 | 56 | 162 | 23 | 24 | 83 | 110 | 106 | 61 | 59 |
| Mecca town..... | 335 | 35.5 | 26 | 75 | 12 | 10 | 43 | 44 | 31 | 22 | 20 |
| Montezuma town (part)..... | 15 | 44.5 | 0 | 3 | 0 | 0 | 1 | 4 | 2 | 1 | 2 |
| Washington township..... | 1,302 | 28.6 | 137 | 312 | 56 | 82 | 161 | 114 | 161 | 81 | 64 |
| Marshall town..... | 324 | 39.6 | 21 | 56 | 14 | 20 | 37 | 38 | 45 | 28 | 24 |
| Perry County..... | 19,338 | 40.4 | 1,152 | 2,991 | 670 | 904 | 2,600 | 2,468 | 3,062 | 1,339 | 1,217 |
| Anderson township..... | 1,557 | 39.7 | 104 | 309 | 50 | 55 | 160 | 231 | 247 | 114 | 95 |
| Clark township..... | 1,180 | 41.3 | 72 | 194 | 46 | 55 | 123 | 155 | 212 | 86 | 73 |
| Leopold township..... | 765 | 37.5 | 50 | 165 | 24 | 35 | 81 | 101 | 118 | 61 | 52 |
| Oil township..... | 2,546 | 34.2 | 72 | 240 | 117 | 218 | 672 | 498 | 372 | 121 | 90 |
| Tobin township..... | 768 | 47.1 | 36 | 127 | 29 | 21 | 78 | 74 | 139 | 78 | 60 |
| Troy township..... | 11,965 | 42.8 | 777 | 1,878 | 391 | 504 | 1,416 | 1,352 | 1,869 | 843 | 799 |
| Cannelton city..... | 1,563 | 38.5 | 124 | 271 | 56 | 76 | 202 | 170 | 248 | 99 | 86 |
| Tell City city..... | 7,272 | 42.0 | 484 | 1,116 | 234 | 310 | 941 | 821 | 1,005 | 476 | 485 |
| Troy town..... | 385 | 38.8 | 25 | 65 | 13 | 21 | 47 | 44 | 61 | 34 | 19 |
| Union township..... | 557 | 45.4 | 41 | 78 | 13 | 16 | 70 | 57 | 105 | 36 | 48 |
| Pike County..... | 12,845 | 42.8 | 768 | 2,112 | 431 | 497 | 1,374 | 1,604 | 2,100 | 956 | 828 |
| Clay township..... | 349 | 45.2 | 21 | 51 | 10 | 13 | 38 | 40 | 59 | 38 | 23 |
| Jefferson township..... | 1,814 | 42.0 | 107 | 299 | 64 | 66 | 194 | 265 | 280 | 127 | 116 |
| Otwell CDP..... | 434 | 46.9 | 17 | 60 | 12 | 12 | 48 | 56 | 76 | 26 | 36 |
| Lockhart township..... | 907 | 48.0 | 36 | 122 | 26 | 27 | 85 | 109 | 175 | 95 | 58 |
| Logan township..... | 474 | 36.3 | 27 | 115 | 17 | 20 | 52 | 64 | 76 | 24 | 26 |
| Madison township..... | 382 | 46.0 | 24 | 46 | 17 | 10 | 36 | 51 | 55 | 38 | 27 |
| Marion township..... | 724 | 36.4 | 48 | 162 | 26 | 25 | 85 | 108 | 107 | 60 | 36 |
| Monroe township..... | 673 | 42.6 | 54 | 96 | 19 | 32 | 66 | 89 | 115 | 55 | 46 |
| Spurgeon town..... | 207 | 40.4 | 21 | 31 | 8 | 11 | 19 | 25 | 41 | 16 | 14 |
| Patoka township..... | 3,062 | 41.0 | 200 | 547 | 110 | 133 | 301 | 403 | 519 | 190 | 190 |
| Winslow town..... | 864 | 38.6 | 70 | 159 | 32 | 52 | 85 | 107 | 137 | 47 | 38 |
| Washington township..... | 4,460 | 45.0 | 251 | 674 | 142 | 171 | 517 | 475 | 714 | 329 | 306 |
| Petersburg city..... | 2,383 | 43.8 | 136 | 340 | 93 | 109 | 284 | 261 | 362 | 157 | 139 |
| Porter County..... | 164,343 | 38.4 | 9,792 | 30,129 | 6,889 | 8,341 | 20,072 | 21,948 | 25,249 | 11,907 | 9,653 |
| Boone township..... | 6,160 | 37.1 | 415 | 1,138 | 241 | 271 | 844 | 819 | 971 | 424 | 334 |
| Hebron town..... | 3,724 | 33.6 | 306 | 716 | 144 | 172 | 604 | 516 | 492 | 205 | 170 |
| Center township..... | 43,267 | 36.2 | 2,521 | 7,179 | 2,432 | 3,210 | 5,675 | 5,313 | 5,910 | 2,926 | 2,369 |
| Aberdeen CDP (part)..... | 1,803 | 38.6 | 122 | 375 | 37 | 61 | 198 | 323 | 271 | 124 | 99 |
| Valparaiso city (part)..... | 30,603 | 33.5 | 1,819 | 4,769 | 2,056 | 2,814 | 4,446 | 3,581 | 3,735 | 1,780 | 1,501 |
| Jackson township..... | 5,328 | 44.4 | 219 | 1,073 | 219 | 158 | 352 | 706 | 1,036 | 524 | 437 |
| Chesterton town (part)..... | 69 | 36.8 | 6 | 22 | 2 | 0 | 2 | 15 | 11 | 3 | 6 |
| Liberty township..... | 9,319 | 38.8 | 619 | 1,839 | 323 | 342 | 1,023 | 1,430 | 1,509 | 739 | 542 |
| Chesterton town (part)..... | 1,704 | 36.6 | 125 | 416 | 40 | 35 | 188 | 339 | 258 | 119 | 71 |
| Morgan township..... | 3,684 | 40.4 | 233 | 716 | 124 | 131 | 365 | 532 | 696 | 260 | 210 |
| Pine township..... | 2,709 | 50.0 | 110 | 353 | 77 | 76 | 235 | 288 | 491 | 294 | 250 |
| Beverly Shores town..... | 613 | 59.0 | 17 | 43 | 11 | 12 | 21 | 43 | 94 | 86 | 77 |

Table 1.

Age and Sex: 2010—Con.

[For information on confidentiality protection, nonsampling error, and definitions, see Selected Appendixes at <www.census.gov/prod/cen2010/cph-1-a.pdf>]

| Age—Con | | | Age and sex | | | | | | Percent of total population | | State County County Subdivision Place | |
|-------------------|-------------------|----------------------|-------------|--------------------------------|-------------------|--------|-------------------|--------|-----------------------------|----------------------|--|--|
| 65 to 74 years | 75 to 84 years | 85 years and over | All ages | | 18 years and over | | 65 years and over | | Under 18 years | 65 years and over | | |
| | | | Female | Males per 100 females | Total | Female | Total | Female | | | | |
| 82 | 37 | 11 | 480 | 98.8 | 685 | 344 | 130 | 67 | 28.2 | 13.6 | Orange County—Con. Stampers Creek township | |
| 1,929 | 970 | 293 | 10,757 | 100.6 | 16,564 | 8,346 | 3,192 | 1,687 | 23.2 | 14.8 | Owen County | |
| 221 | 82 | 29 | 1,274 | 104.1 | 1,978 | 968 | 332 | 169 | 23.9 | 12.8 | Clay township | |
| 115 | 49 | 12 | 603 | 110.4 | 947 | 464 | 176 | 91 | 25.4 | 13.9 | Franklin township | |
| 37 | 23 | 0 | 220 | 101.8 | 353 | 172 | 60 | 29 | 20.5 | 13.5 | Harrison township | |
| 180 | 78 | 13 | 847 | 104.8 | 1,362 | 677 | 271 | 136 | 21.5 | 15.6 | Jackson township | |
| 102 | 42 | 14 | 563 | 100.5 | 793 | 390 | 158 | 76 | 29.8 | 14.0 | Jefferson township | |
| 87 | 37 | 5 | 412 | 105.3 | 652 | 311 | 129 | 59 | 22.9 | 15.2 | Jennings township | |
| 108 | 51 | 8 | 574 | 110.3 | 931 | 446 | 167 | 76 | 22.9 | 13.8 | Lafayette township | |
| 61 | 37 | 18 | 451 | 103.1 | 708 | 353 | 116 | 58 | 22.7 | 13.7 | Marion township | |
| 111 | 45 | 8 | 626 | 108.3 | 996 | 494 | 164 | 78 | 23.6 | 12.6 | Montgomery township | |
| 89 | 49 | 6 | 624 | 98.2 | 961 | 473 | 144 | 71 | 22.3 | 11.6 | Morgan township | |
| 114 | 33 | 4 | 487 | 109.4 | 812 | 401 | 151 | 75 | 20.4 | 14.8 | Taylor township | |
| 533 | 372 | 147 | 3,173 | 94.3 | 4,784 | 2,524 | 1,052 | 618 | 22.4 | 17.1 | Washington township | |
| 189 | 181 | 69 | 1,170 | 89.5 | 1,772 | 963 | 439 | 281 | 20.1 | 19.8 | Spencer town | |
| 171 | 72 | 29 | 903 | 88.7 | 1,287 | 673 | 272 | 151 | 24.5 | 16.0 | Wayne township | |
| 76 | 40 | 23 | 446 | 85.2 | 613 | 328 | 139 | 84 | 25.8 | 16.8 | Gosport town | |
| 1,573 | 848 | 288 | 9,216 | 88.1 | 13,626 | 7,442 | 2,709 | 1,419 | 21.4 | 15.6 | Parke County | |
| 452 | 329 | 123 | 3,590 | 62.3 | 4,949 | 3,175 | 904 | 519 | 15.0 | 15.5 | Adams township | |
| 266 | 225 | 91 | 1,388 | 87.8 | 2,062 | 1,130 | 582 | 346 | 20.9 | 22.3 | Rockville town | |
| 221 | 114 | 29 | 1,191 | 99.7 | 1,823 | 918 | 364 | 190 | 23.3 | 15.3 | Florida township | |
| 57 | 27 | 9 | 389 | 86.4 | 528 | 282 | 93 | 54 | 27.2 | 12.8 | Rosedale town | |
| 39 | 9 | 10 | 194 | 118.0 | 316 | 150 | 58 | 28 | 25.3 | 13.7 | Greene township | |
| 34 | 19 | 9 | 161 | 111.8 | 243 | 118 | 62 | 31 | 28.7 | 18.2 | Howard township | |
| 74 | 34 | 7 | 352 | 109.4 | 578 | 279 | 115 | 53 | 21.6 | 15.6 | Jackson township | |
| 83 | 35 | 14 | 378 | 95.5 | 567 | 277 | 132 | 68 | 23.3 | 17.9 | Liberty township | |
| 69 | 32 | 9 | 387 | 109.3 | 620 | 312 | 110 | 56 | 23.5 | 13.6 | Penn township | |
| 22 | 14 | 7 | 166 | 101.8 | 256 | 135 | 43 | 23 | 23.6 | 12.8 | Bloomingtondale town | |
| 90 | 28 | 12 | 316 | 108.5 | 537 | 260 | 130 | 67 | 18.5 | 19.7 | Raccoon township | |
| 108 | 67 | 22 | 699 | 103.6 | 1,038 | 515 | 197 | 101 | 27.1 | 13.8 | Reserve township | |
| 78 | 57 | 16 | 498 | 102.2 | 736 | 366 | 151 | 78 | 26.9 | 15.0 | Montezuma town (part) | |
| 26 | 13 | 7 | 153 | 110.5 | 236 | 114 | 46 | 26 | 26.7 | 14.3 | Sugar Creek township | |
| 205 | 96 | 22 | 749 | 108.5 | 1,266 | 604 | 323 | 136 | 19.0 | 20.7 | Union township | |
| 92 | 33 | 9 | 405 | 102.0 | 600 | 296 | 134 | 73 | 26.7 | 16.4 | Wabash township | |
| 43 | 8 | 1 | 157 | 113.4 | 234 | 113 | 52 | 26 | 30.1 | 15.5 | Mecca town | |
| 2 | 0 | 0 | 8 | 87.5 | 12 | 6 | 2 | 1 | 20.0 | 13.3 | Montezuma town (part) | |
| 80 | 39 | 15 | 641 | 103.1 | 853 | 424 | 134 | 71 | 34.5 | 10.3 | Washington township | |
| 26 | 12 | 3 | 172 | 88.4 | 247 | 128 | 41 | 23 | 23.8 | 12.7 | Marshall town | |
| 1,469 | 1,023 | 443 | 9,089 | 112.8 | 15,195 | 7,080 | 2,935 | 1,682 | 21.4 | 15.2 | Perry County | |
| 112 | 59 | 21 | 769 | 102.5 | 1,144 | 567 | 192 | 100 | 26.5 | 12.3 | Anderson township | |
| 86 | 64 | 14 | 577 | 104.5 | 914 | 438 | 164 | 93 | 22.5 | 13.9 | Clark township | |
| 46 | 26 | 6 | 360 | 112.5 | 550 | 264 | 78 | 42 | 28.1 | 10.2 | Leopold township | |
| 100 | 39 | 7 | 565 | 350.6 | 2,234 | 421 | 146 | 66 | 12.3 | 5.7 | Oil township | |
| 78 | 34 | 14 | 364 | 111.0 | 605 | 285 | 126 | 60 | 21.2 | 16.4 | Tobin township | |
| 987 | 773 | 376 | 6,189 | 93.3 | 9,310 | 4,891 | 2,136 | 1,274 | 22.2 | 17.9 | Troy township | |
| 116 | 84 | 31 | 801 | 95.1 | 1,168 | 609 | 231 | 127 | 25.3 | 14.8 | Cannelton city | |
| 609 | 526 | 265 | 3,821 | 90.3 | 5,672 | 3,037 | 1,400 | 872 | 22.0 | 19.3 | Tell City city | |
| 36 | 15 | 5 | 207 | 86.0 | 295 | 155 | 56 | 34 | 23.4 | 14.5 | Troy town | |
| 60 | 28 | 5 | 265 | 110.2 | 438 | 214 | 93 | 47 | 21.4 | 16.7 | Union township | |
| 1,217 | 713 | 245 | 6,426 | 99.9 | 9,965 | 5,001 | 2,175 | 1,209 | 22.4 | 16.9 | Pike County | |
| 34 | 21 | 1 | 165 | 111.5 | 277 | 133 | 56 | 30 | 20.6 | 16.0 | Clay township | |
| 157 | 104 | 35 | 887 | 104.5 | 1,408 | 691 | 296 | 161 | 22.4 | 16.3 | Jefferson township | |
| 46 | 33 | 12 | 231 | 87.9 | 357 | 185 | 91 | 59 | 17.7 | 21.0 | Otwell CDP | |
| 94 | 64 | 16 | 456 | 98.9 | 749 | 371 | 174 | 94 | 17.4 | 19.2 | Lockhart township | |
| 38 | 12 | 3 | 232 | 104.3 | 332 | 156 | 53 | 25 | 30.0 | 11.2 | Logan township | |
| 48 | 19 | 11 | 187 | 104.3 | 312 | 157 | 78 | 43 | 18.3 | 20.4 | Madison township | |
| 50 | 15 | 2 | 344 | 110.5 | 514 | 249 | 67 | 34 | 29.0 | 9.3 | Marion township | |
| 71 | 20 | 10 | 337 | 99.7 | 523 | 259 | 101 | 49 | 22.3 | 15.0 | Monroe township | |
| 17 | 3 | 1 | 101 | 105.0 | 155 | 75 | 21 | 7 | 25.1 | 10.1 | Spurgeon town | |
| 265 | 175 | 29 | 1,549 | 97.7 | 2,315 | 1,168 | 469 | 247 | 24.4 | 15.3 | Patoka township | |
| 69 | 63 | 5 | 459 | 88.2 | 635 | 337 | 137 | 77 | 26.5 | 15.9 | Winslow town | |
| 460 | 283 | 138 | 2,269 | 96.6 | 3,535 | 1,817 | 881 | 526 | 20.7 | 19.8 | Washington township | |
| 253 | 164 | 85 | 1,225 | 94.5 | 1,907 | 997 | 502 | 309 | 20.0 | 21.1 | Petersburg city | |
| 11,451 | 6,315 | 2,597 | 83,579 | 96.6 | 124,422 | 64,078 | 20,363 | 11,490 | 24.3 | 12.4 | Porter County | |
| 394 | 235 | 74 | 3,125 | 97.1 | 4,607 | 2,377 | 703 | 393 | 25.2 | 11.4 | Boone township | |
| 202 | 143 | 54 | 1,925 | 93.5 | 2,702 | 1,431 | 399 | 244 | 27.4 | 10.7 | Hebron town | |
| 2,748 | 1,971 | 1,013 | 22,372 | 93.4 | 33,567 | 17,623 | 5,732 | 3,420 | 22.4 | 13.2 | Center township | |
| 122 | 61 | 10 | 927 | 94.5 | 1,306 | 674 | 193 | 107 | 27.6 | 10.7 | Aberdeen CDP (part) | |
| 1,785 | 1,456 | 861 | 15,913 | 92.3 | 24,015 | 12,735 | 4,102 | 2,548 | 21.5 | 13.4 | Valparaiso city (part) | |
| 425 | 135 | 44 | 2,629 | 102.7 | 4,036 | 2,019 | 604 | 296 | 24.2 | 11.3 | Jackson township | |
| 2 | 0 | 0 | 33 | 109.1 | 41 | 18 | 2 | 0 | 40.6 | 2.9 | Chesterton town (part) | |
| 602 | 265 | 86 | 4,687 | 98.8 | 6,861 | 3,473 | 953 | 494 | 26.4 | 10.2 | Liberty township | |
| 74 | 26 | 13 | 851 | 100.2 | 1,163 | 594 | 113 | 58 | 31.7 | 6.6 | Chesterton town (part) | |
| 275 | 114 | 28 | 1,821 | 102.3 | 2,735 | 1,348 | 417 | 222 | 25.8 | 11.3 | Morgan township | |
| 315 | 167 | 53 | 1,335 | 102.9 | 2,246 | 1,103 | 535 | 273 | 17.1 | 19.7 | Pine township | |
| 115 | 69 | 25 | 305 | 101.0 | 553 | 270 | 209 | 105 | 9.8 | 34.1 | Beverly Shores town | |

Table 1.
Age and Sex: 2010—Con.

[For information on confidentiality protection, nonsampling error, and definitions, see Selected Appendixes at <www.census.gov/prod/cen2010/cph-1-a.pdf>]

| State County County Subdivision Place | Total population | Median age | Age | | | | | | | | |
|--|---------------------|---------------|------------------|------------------|-------------------|-------------------|-------------------|-------------------|-------------------|-------------------|-------------------|
| | | | Under 5 years | 5 to 17 years | 18 to 20 years | 21 to 24 years | 25 to 34 years | 35 to 44 years | 45 to 54 years | 55 to 59 years | 60 to 64 years |
| Porter County—Con. | | | | | | | | | | | |
| Pine township—Con. | | | | | | | | | | | |
| Town of Pines town..... | 708 | 45.3 | 40 | 93 | 18 | 29 | 83 | 88 | 131 | 66 | 57 |
| Pleasant township..... | 4,432 | 37.4 | 317 | 886 | 143 | 148 | 556 | 685 | 636 | 262 | 256 |
| Kouts town..... | 1,879 | 35.5 | 139 | 384 | 44 | 59 | 300 | 305 | 216 | 97 | 80 |
| Portage township..... | 47,085 | 36.6 | 3,123 | 8,992 | 1,783 | 2,267 | 6,344 | 6,435 | 6,852 | 3,170 | 2,523 |
| Chesterton town (part)..... | 0 | 0.0 | 0 | 0 | 0 | 0 | 0 | 0 | 0 | 0 | 0 |
| Ogden Dunes town..... | 1,110 | 55.1 | 32 | 142 | 27 | 28 | 34 | 101 | 186 | 152 | 127 |
| Portage city (part)..... | 36,402 | 36.4 | 2,408 | 6,955 | 1,357 | 1,788 | 4,985 | 4,993 | 5,295 | 2,360 | 1,880 |
| South Haven CDP..... | 5,282 | 35.0 | 374 | 1,067 | 234 | 225 | 742 | 755 | 725 | 324 | 271 |
| Porter township..... | 9,367 | 43.8 | 405 | 1,660 | 361 | 376 | 827 | 1,208 | 1,687 | 817 | 691 |
| Lakes of the Four Seasons CDP (part)..... | 3,097 | 45.5 | 125 | 516 | 124 | 131 | 251 | 383 | 534 | 274 | 248 |
| Union township..... | 8,811 | 42.2 | 419 | 1,747 | 311 | 313 | 827 | 1,143 | 1,622 | 719 | 677 |
| Aberdeen CDP (part)..... | 72 | 48.0 | 3 | 8 | 5 | 2 | 5 | 8 | 15 | 3 | 6 |
| Salt Creek Commons CDP..... | 2,117 | 32.4 | 149 | 512 | 63 | 85 | 341 | 308 | 315 | 142 | 123 |
| Shorewood Forest CDP..... | 2,708 | 47.0 | 105 | 537 | 86 | 79 | 138 | 312 | 496 | 245 | 260 |
| Wheeler CDP..... | 443 | 37.5 | 22 | 90 | 21 | 18 | 58 | 57 | 69 | 33 | 15 |
| Washington township..... | 4,785 | 38.3 | 258 | 844 | 204 | 238 | 621 | 697 | 815 | 383 | 241 |
| Valparaiso city (part)..... | 1,127 | 32.6 | 59 | 119 | 64 | 106 | 274 | 218 | 138 | 51 | 32 |
| Westchester township..... | 19,396 | 38.9 | 1,153 | 3,702 | 671 | 811 | 2,403 | 2,692 | 3,024 | 1,389 | 1,123 |
| Burns Harbor town..... | 1,156 | 34.6 | 103 | 200 | 34 | 40 | 210 | 150 | 153 | 68 | 75 |
| Chesterton town (part)..... | 11,295 | 38.1 | 662 | 2,236 | 352 | 485 | 1,463 | 1,597 | 1,695 | 783 | 655 |
| Dune Acres town..... | 182 | 63.4 | 1 | 15 | 3 | 3 | 3 | 5 | 30 | 16 | 21 |
| Portage city (part)..... | 426 | 38.0 | 32 | 63 | 17 | 19 | 70 | 54 | 44 | 34 | 23 |
| Porter town..... | 4,858 | 39.1 | 296 | 948 | 184 | 181 | 559 | 751 | 822 | 349 | 247 |
| Posey County..... | 25,910 | 41.6 | 1,476 | 4,662 | 988 | 1,108 | 2,627 | 3,230 | 4,428 | 2,067 | 1,593 |
| Bethel township..... | 311 | 46.3 | 22 | 49 | 8 | 7 | 31 | 32 | 56 | 32 | 15 |
| Griffin town..... | 172 | 37.3 | 15 | 30 | 4 | 5 | 24 | 21 | 21 | 15 | 11 |
| Black township..... | 9,450 | 40.6 | 573 | 1,712 | 380 | 424 | 1,018 | 1,188 | 1,461 | 667 | 544 |
| Mount Vernon city..... | 6,687 | 40.2 | 433 | 1,202 | 264 | 314 | 736 | 806 | 957 | 460 | 393 |
| Center township..... | 1,433 | 38.9 | 98 | 261 | 56 | 67 | 157 | 178 | 229 | 112 | 92 |
| Harmony township..... | 1,338 | 51.6 | 37 | 176 | 39 | 38 | 123 | 129 | 208 | 122 | 113 |
| New Harmony town..... | 789 | 55.1 | 23 | 80 | 24 | 21 | 72 | 65 | 108 | 67 | 65 |
| Lynn township..... | 895 | 44.3 | 41 | 153 | 28 | 38 | 90 | 106 | 174 | 88 | 84 |
| Marrs township..... | 5,177 | 40.4 | 308 | 981 | 193 | 224 | 503 | 714 | 935 | 425 | 311 |
| Point township..... | 381 | 42.7 | 20 | 56 | 13 | 8 | 48 | 55 | 61 | 39 | 25 |
| Robb township..... | 1,881 | 43.5 | 92 | 346 | 71 | 84 | 156 | 224 | 345 | 136 | 109 |
| Poseyville town..... | 1,045 | 44.1 | 42 | 198 | 34 | 54 | 85 | 117 | 182 | 77 | 62 |
| Robinson township..... | 3,942 | 41.1 | 225 | 721 | 152 | 181 | 396 | 470 | 772 | 341 | 242 |
| Parkers Settlement CDP..... | 711 | 41.7 | 28 | 144 | 30 | 28 | 67 | 90 | 131 | 63 | 45 |
| Smith township..... | 1,102 | 42.3 | 60 | 207 | 48 | 37 | 105 | 134 | 187 | 105 | 58 |
| Cynthiana town..... | 545 | 42.5 | 35 | 88 | 18 | 22 | 63 | 64 | 86 | 55 | 33 |
| Pulaski County..... | 13,402 | 41.7 | 789 | 2,409 | 494 | 494 | 1,426 | 1,662 | 2,162 | 952 | 770 |
| Beaver township..... | 516 | 43.6 | 23 | 116 | 13 | 6 | 39 | 72 | 87 | 30 | 50 |
| Cass township..... | 878 | 43.5 | 54 | 145 | 26 | 25 | 100 | 115 | 144 | 68 | 54 |
| Franklin township..... | 715 | 40.8 | 43 | 142 | 28 | 21 | 76 | 94 | 110 | 46 | 59 |
| Harrison township..... | 628 | 44.6 | 39 | 105 | 24 | 26 | 57 | 65 | 115 | 51 | 39 |
| Indian Creek township..... | 691 | 46.8 | 41 | 94 | 22 | 25 | 59 | 80 | 141 | 57 | 38 |
| Jefferson township..... | 545 | 43.1 | 32 | 99 | 19 | 13 | 65 | 63 | 89 | 44 | 32 |
| Monroe township..... | 4,019 | 41.7 | 207 | 690 | 160 | 161 | 447 | 498 | 624 | 296 | 223 |
| Winamac town..... | 2,490 | 38.8 | 135 | 456 | 108 | 117 | 306 | 321 | 354 | 163 | 123 |
| Rich Grove township..... | 921 | 35.9 | 63 | 200 | 45 | 43 | 96 | 132 | 151 | 56 | 46 |
| Salem township..... | 1,399 | 43.9 | 79 | 257 | 45 | 43 | 133 | 157 | 214 | 82 | 68 |
| Francesville town..... | 879 | 39.6 | 60 | 169 | 29 | 33 | 95 | 112 | 136 | 53 | 48 |
| Tippecanoe township..... | 1,104 | 41.5 | 66 | 199 | 34 | 38 | 122 | 127 | 180 | 80 | 70 |
| Monterey town..... | 218 | 35.0 | 12 | 57 | 3 | 6 | 31 | 25 | 32 | 11 | 9 |
| Van Buren township..... | 911 | 38.5 | 73 | 165 | 33 | 42 | 109 | 126 | 133 | 58 | 39 |
| Star City CDP..... | 344 | 34.4 | 27 | 69 | 17 | 15 | 47 | 40 | 44 | 22 | 12 |
| White Post township..... | 1,075 | 38.9 | 69 | 197 | 45 | 51 | 123 | 133 | 174 | 84 | 52 |
| Medaryville town..... | 614 | 35.2 | 43 | 116 | 29 | 33 | 84 | 68 | 83 | 44 | 26 |
| Putnam County..... | 37,963 | 37.9 | 1,945 | 6,051 | 2,640 | 2,532 | 4,514 | 4,867 | 5,859 | 2,382 | 2,042 |
| Clinton township..... | 1,275 | 46.4 | 63 | 228 | 31 | 38 | 107 | 145 | 217 | 122 | 105 |
| Van Bibber Lake CDP..... | 485 | 47.3 | 29 | 67 | 12 | 11 | 46 | 56 | 86 | 50 | 31 |
| Cloverdale township..... | 3,929 | 42.4 | 214 | 674 | 157 | 177 | 399 | 488 | 688 | 305 | 223 |
| Cloverdale town (part)..... | 2,172 | 42.2 | 131 | 365 | 86 | 98 | 245 | 246 | 346 | 177 | 120 |
| Floyd township..... | 4,011 | 40.7 | 269 | 737 | 115 | 124 | 464 | 537 | 693 | 288 | 266 |
| Heritage Lake CDP..... | 2,880 | 39.3 | 214 | 537 | 78 | 89 | 361 | 391 | 444 | 209 | 209 |
| Franklin township..... | 1,690 | 39.8 | 102 | 335 | 58 | 70 | 182 | 204 | 293 | 110 | 91 |
| Roachdale town (part)..... | 908 | 35.4 | 71 | 197 | 29 | 47 | 106 | 106 | 139 | 48 | 46 |
| Greencastle township..... | 13,136 | 31.4 | 707 | 1,952 | 1,726 | 1,393 | 1,249 | 1,379 | 1,510 | 666 | 600 |
| Greencastle city..... | 10,326 | 27.4 | 561 | 1,406 | 1,636 | 1,311 | 1,031 | 1,005 | 1,031 | 470 | 413 |
| Jackson township..... | 854 | 45.4 | 36 | 138 | 33 | 28 | 71 | 113 | 188 | 60 | 54 |
| Roachdale town (part)..... | 18 | 55.0 | 1 | 2 | 0 | 1 | 2 | 1 | 2 | 3 | 2 |
| Jefferson township..... | 1,252 | 41.1 | 65 | 262 | 50 | 32 | 114 | 190 | 221 | 87 | 74 |
| Madison township..... | 1,028 | 44.2 | 41 | 195 | 34 | 30 | 85 | 138 | 185 | 97 | 70 |
| Marion township..... | 1,974 | 40.8 | 123 | 375 | 68 | 80 | 207 | 265 | 355 | 129 | 134 |
| Fillmore town..... | 533 | 35.9 | 46 | 101 | 21 | 28 | 63 | 76 | 90 | 27 | 26 |
| Monroe township..... | 1,569 | 40.9 | 84 | 323 | 53 | 51 | 143 | 224 | 244 | 107 | 105 |
| Bainbridge town..... | 746 | 37.5 | 49 | 165 | 22 | 25 | 88 | 111 | 103 | 49 | 47 |

Table 1.
Age and Sex: 2010—Con.

[For information on confidentiality protection, nonsampling error, and definitions, see Selected Appendixes at <www.census.gov/prod/cen2010/cph-1-a.pdf>]

| Age—Con | | | Age and sex | | | | | | Percent of total population | | State County County Subdivision Place | |
|-------------------|-------------------|----------------------|-------------|--------------------------------|-------------------|--------|-------------------|--------|-----------------------------|----------------------|--|--|
| 65 to 74 years | 75 to 84 years | 85 years and over | All ages | | 18 years and over | | 65 years and over | | Under 18 years | 65 years and over | | |
| | | | Female | Males per 100 females | Total | Female | Total | Female | | | | |
| 64 | 32 | 7 | 351 | 101.7 | 575 | 279 | 103 | 51 | 18.8 | 14.5 | Porter County—Con. | |
| 304 | 187 | 52 | 2,235 | 98.3 | 3,229 | 1,629 | 543 | 285 | 27.1 | 12.3 | Pine township—Con. | |
| 133 | 91 | 31 | 974 | 92.9 | 1,356 | 710 | 255 | 144 | 27.8 | 13.6 | Town of Pines town | |
| 3,132 | 1,765 | 699 | 24,235 | 94.3 | 34,970 | 18,323 | 5,596 | 3,237 | 25.7 | 11.9 | Pleasant township | |
| 0 | 0 | 0 | 0 | (X) | 0 | 0 | 0 | 0 | (X) | (X) | Kouts town | |
| 149 | 105 | 27 | 558 | 98.9 | 936 | 487 | 281 | 154 | 15.7 | 25.3 | Portage township | |
| 2,394 | 1,388 | 599 | 18,779 | 93.8 | 27,039 | 14,203 | 4,381 | 2,573 | 25.7 | 12.0 | Chesterton town (part) | |
| 356 | 165 | 44 | 2,691 | 96.3 | 3,841 | 1,993 | 565 | 315 | 27.3 | 10.7 | Ogden Dunes town | |
| 878 | 342 | 115 | 4,646 | 101.6 | 7,302 | 3,640 | 1,335 | 684 | 22.0 | 14.3 | Portage city (part) | |
| 315 | 148 | 48 | 1,567 | 97.6 | 2,456 | 1,267 | 511 | 282 | 20.7 | 16.5 | South Haven CDP | |
| 688 | 262 | 83 | 4,407 | 99.9 | 6,645 | 3,353 | 1,033 | 531 | 24.6 | 11.7 | Porter township | |
| 10 | 7 | 0 | 32 | 125.0 | 61 | 28 | 17 | 8 | 15.3 | 23.6 | Lakes of the Four Seasons CDP (part) | |
| 47 | 21 | 11 | 1,053 | 101.0 | 1,456 | 726 | 79 | 42 | 31.2 | 3.7 | Union township | |
| 315 | 110 | 25 | 1,391 | 94.7 | 2,066 | 1,060 | 450 | 230 | 23.7 | 16.6 | Aberdeen CDP (part) | |
| 33 | 19 | 8 | 230 | 92.6 | 331 | 175 | 60 | 37 | 25.3 | 13.5 | Salt Creek Commons CDP | |
| 309 | 135 | 40 | 2,172 | 120.3 | 3,683 | 1,666 | 484 | 268 | 23.0 | 10.1 | Shorewood Forest CDP | |
| 35 | 25 | 6 | 385 | 192.7 | 949 | 299 | 66 | 40 | 15.8 | 5.9 | Wheeler CDP | |
| 1,381 | 737 | 310 | 9,915 | 95.6 | 14,541 | 7,524 | 2,428 | 1,387 | 25.0 | 12.5 | Washington township | |
| 89 | 22 | 12 | 569 | 103.2 | 853 | 416 | 123 | 67 | 26.2 | 10.6 | Valparaiso city (part) | |
| 752 | 417 | 198 | 5,823 | 94.0 | 8,397 | 4,414 | 1,367 | 813 | 25.7 | 12.1 | Westchester township | |
| 37 | 39 | 9 | 87 | 109.2 | 166 | 85 | 85 | 44 | 8.8 | 46.7 | Burns Harbor town | |
| 43 | 19 | 8 | 235 | 81.3 | 331 | 183 | 70 | 45 | 22.3 | 16.4 | Chesterton town (part) | |
| 313 | 145 | 63 | 2,452 | 98.1 | 3,614 | 1,821 | 521 | 282 | 25.6 | 10.7 | Dune Acres town | |
| | | | | | | | | | | | Portage city (part) | |
| | | | | | | | | | | | Porter town | |
| 2,081 | 1,208 | 442 | 13,017 | 99.0 | 19,772 | 10,081 | 3,731 | 2,091 | 23.7 | 14.4 | Posey County | |
| 25 | 26 | 8 | 168 | 85.1 | 240 | 124 | 59 | 32 | 22.8 | 19.0 | Bethel township | |
| 10 | 9 | 7 | 98 | 75.5 | 127 | 70 | 26 | 17 | 26.2 | 15.1 | Griffin town | |
| 816 | 485 | 182 | 4,810 | 96.5 | 7,165 | 3,755 | 1,483 | 881 | 24.2 | 15.7 | Black township | |
| 578 | 388 | 156 | 3,494 | 91.4 | 5,052 | 2,735 | 1,122 | 696 | 24.5 | 16.8 | Mount Vernon city | |
| 113 | 54 | 16 | 721 | 98.8 | 1,074 | 540 | 183 | 98 | 25.1 | 12.8 | Center township | |
| 154 | 121 | 78 | 712 | 87.9 | 1,125 | 613 | 353 | 224 | 15.9 | 26.4 | Harmony township | |
| 107 | 90 | 67 | 448 | 76.1 | 686 | 399 | 264 | 176 | 13.1 | 33.5 | New Harmony town | |
| 60 | 25 | 8 | 454 | 97.1 | 701 | 350 | 93 | 40 | 21.7 | 10.4 | Lynn township | |
| 357 | 172 | 54 | 2,529 | 104.7 | 3,888 | 1,914 | 583 | 305 | 24.9 | 11.3 | Marrs township | |
| 38 | 15 | 3 | 183 | 108.2 | 305 | 145 | 56 | 25 | 19.9 | 14.7 | Point township | |
| 163 | 122 | 33 | 949 | 98.2 | 1,443 | 728 | 318 | 171 | 23.3 | 16.9 | Robb township | |
| 91 | 81 | 22 | 539 | 93.9 | 805 | 418 | 194 | 108 | 23.0 | 18.6 | Poseyville town | |
| 270 | 136 | 36 | 1,949 | 102.3 | 2,996 | 1,492 | 442 | 226 | 24.0 | 11.2 | Robinson township | |
| 61 | 17 | 7 | 354 | 100.8 | 539 | 264 | 85 | 44 | 24.2 | 12.0 | Parkers Settlement CDP | |
| 85 | 52 | 24 | 542 | 103.3 | 835 | 420 | 161 | 89 | 24.2 | 14.6 | Smith township | |
| 49 | 20 | 12 | 274 | 98.9 | 422 | 220 | 81 | 47 | 22.6 | 14.9 | Cynthiana town | |
| 1,221 | 728 | 295 | 6,635 | 102.0 | 10,204 | 5,113 | 2,244 | 1,218 | 23.9 | 16.7 | Pulaski County | |
| 46 | 23 | 11 | 250 | 106.4 | 377 | 184 | 80 | 43 | 26.9 | 15.5 | Beaver township | |
| 93 | 42 | 12 | 419 | 109.5 | 679 | 328 | 147 | 69 | 22.7 | 16.7 | Cass township | |
| 71 | 16 | 9 | 349 | 104.9 | 530 | 253 | 96 | 38 | 25.9 | 13.4 | Franklin township | |
| 59 | 31 | 17 | 316 | 98.7 | 484 | 244 | 107 | 55 | 22.9 | 17.0 | Harrison township | |
| 86 | 38 | 10 | 322 | 114.6 | 556 | 258 | 134 | 67 | 19.5 | 19.4 | Indian Creek township | |
| 58 | 27 | 4 | 265 | 105.7 | 414 | 201 | 89 | 45 | 24.0 | 16.3 | Jefferson township | |
| 364 | 250 | 99 | 2,040 | 97.0 | 3,122 | 1,596 | 713 | 418 | 22.3 | 17.7 | Monroe township | |
| 183 | 159 | 65 | 1,275 | 95.3 | 1,899 | 977 | 407 | 258 | 23.7 | 16.3 | Winamac town | |
| 54 | 28 | 7 | 443 | 107.9 | 658 | 333 | 89 | 44 | 28.6 | 9.7 | Rich Grove township | |
| 115 | 122 | 84 | 735 | 90.3 | 1,063 | 589 | 321 | 205 | 24.0 | 22.9 | Salem township | |
| 69 | 52 | 23 | 446 | 97.1 | 650 | 348 | 144 | 82 | 26.1 | 16.4 | Francesville town | |
| 116 | 53 | 19 | 523 | 111.1 | 839 | 395 | 188 | 89 | 24.0 | 17.0 | Tippacanoe township | |
| 17 | 11 | 4 | 104 | 109.6 | 149 | 71 | 32 | 18 | 31.7 | 14.7 | Monterey town | |
| 73 | 49 | 11 | 438 | 108.0 | 673 | 331 | 133 | 65 | 26.1 | 14.6 | Van Buren township | |
| 31 | 16 | 4 | 167 | 106.0 | 248 | 122 | 51 | 26 | 27.9 | 14.8 | Star City CDP | |
| 86 | 49 | 12 | 535 | 100.9 | 809 | 401 | 147 | 80 | 24.7 | 13.7 | White Post township | |
| 44 | 35 | 9 | 314 | 95.5 | 455 | 231 | 88 | 52 | 25.9 | 14.3 | Medaryville town | |
| 2,892 | 1,676 | 563 | 17,912 | 111.9 | 29,967 | 14,058 | 5,131 | 2,861 | 21.1 | 13.5 | Putnam County | |
| 136 | 67 | 16 | 610 | 109.0 | 984 | 473 | 219 | 108 | 22.8 | 17.2 | Clinton township | |
| 67 | 25 | 5 | 235 | 106.4 | 389 | 190 | 97 | 45 | 19.8 | 20.0 | Van Bibber Lake CDP | |
| 403 | 172 | 29 | 1,986 | 97.8 | 3,041 | 1,550 | 604 | 324 | 22.6 | 15.4 | Cloverdale township | |
| 223 | 115 | 20 | 1,124 | 93.2 | 1,676 | 881 | 358 | 202 | 22.8 | 16.5 | Cloverdale town (part) | |
| 344 | 141 | 33 | 1,962 | 104.4 | 3,005 | 1,483 | 518 | 267 | 25.1 | 12.9 | Floyd township | |
| 234 | 97 | 17 | 1,421 | 102.7 | 2,129 | 1,054 | 348 | 177 | 26.1 | 12.1 | Heritage Lake CDP | |
| 135 | 89 | 21 | 846 | 99.8 | 1,253 | 626 | 245 | 125 | 25.9 | 14.5 | Franklin township | |
| 61 | 51 | 7 | 455 | 99.6 | 640 | 327 | 119 | 65 | 29.5 | 13.1 | Roachdale town (part) | |
| 893 | 706 | 355 | 6,932 | 89.5 | 10,477 | 5,668 | 1,954 | 1,210 | 20.2 | 14.9 | Greencastle township | |
| 641 | 531 | 290 | 5,506 | 87.5 | 8,359 | 4,583 | 1,462 | 944 | 19.0 | 14.2 | Greencastle city | |
| 70 | 54 | 9 | 395 | 116.2 | 680 | 320 | 133 | 71 | 20.4 | 15.6 | Jackson township | |
| 2 | 1 | 1 | 11 | 63.6 | 15 | 9 | 4 | 3 | 16.7 | 22.2 | Roachdale town (part) | |
| 110 | 38 | 9 | 617 | 102.9 | 925 | 460 | 157 | 84 | 26.1 | 12.5 | Jefferson township | |
| 92 | 50 | 11 | 497 | 106.8 | 792 | 396 | 153 | 82 | 23.0 | 14.9 | Madison township | |
| 155 | 67 | 16 | 993 | 98.8 | 1,476 | 737 | 238 | 116 | 25.2 | 12.1 | Marion township | |
| 28 | 18 | 9 | 274 | 94.5 | 386 | 200 | 55 | 32 | 27.6 | 10.3 | Fillmore town | |
| 125 | 86 | 24 | 781 | 100.9 | 1,162 | 579 | 235 | 130 | 25.9 | 15.0 | Monroe township | |
| 46 | 30 | 11 | 377 | 97.9 | 532 | 265 | 87 | 53 | 28.7 | 11.7 | Bainbridge town | |

Table 1.
Age and Sex: 2010—Con.

[For information on confidentiality protection, nonsampling error, and definitions, see Selected Appendixes at <www.census.gov/prod/cen2010/cph-1-a.pdf>]

| State County County Subdivision Place | Total population | Median age | Age | | | | | | | | |
|--|---------------------|---------------|------------------|------------------|-------------------|-------------------|-------------------|-------------------|-------------------|-------------------|-------------------|
| | | | Under 5 years | 5 to 17 years | 18 to 20 years | 21 to 24 years | 25 to 34 years | 35 to 44 years | 45 to 54 years | 55 to 59 years | 60 to 64 years |
| Putnam County—Con. | | | | | | | | | | | |
| Russell township..... | 823 | 42.8 | 46 | 150 | 30 | 32 | 65 | 125 | 154 | 56 | 42 |
| Russellville town..... | 358 | 42.6 | 21 | 59 | 18 | 15 | 33 | 52 | 67 | 21 | 24 |
| Warren township..... | 3,929 | 33.7 | 85 | 226 | 190 | 400 | 1,187 | 747 | 631 | 169 | 102 |
| Cloverdale town (part)..... | 0 | 0.0 | 0 | 0 | 0 | 0 | 0 | 0 | 0 | 0 | 0 |
| Washington township..... | 2,493 | 43.7 | 110 | 456 | 95 | 77 | 241 | 312 | 480 | 186 | 176 |
| Randolph County..... | 26,171 | 40.8 | 1,542 | 4,841 | 954 | 1,052 | 2,790 | 3,311 | 3,850 | 1,762 | 1,594 |
| Franklin township..... | 1,265 | 37.3 | 79 | 259 | 47 | 55 | 158 | 160 | 183 | 80 | 75 |
| Ridgeville town..... | 803 | 35.1 | 54 | 172 | 26 | 42 | 106 | 104 | 108 | 40 | 36 |
| Green township..... | 957 | 43.7 | 43 | 169 | 35 | 40 | 79 | 141 | 166 | 65 | 71 |
| Albany town (part)..... | 204 | 39.8 | 8 | 42 | 11 | 8 | 18 | 42 | 36 | 8 | 15 |
| Greensfork township..... | 1,082 | 41.6 | 70 | 200 | 31 | 34 | 124 | 131 | 193 | 72 | 62 |
| Jackson township..... | 619 | 41.6 | 40 | 103 | 34 | 25 | 56 | 77 | 116 | 31 | 42 |
| Monroe township..... | 3,711 | 40.9 | 203 | 700 | 128 | 149 | 386 | 495 | 527 | 250 | 247 |
| Farmland town..... | 1,333 | 39.3 | 82 | 243 | 56 | 51 | 148 | 182 | 170 | 92 | 99 |
| Parker City town..... | 1,419 | 40.5 | 87 | 272 | 39 | 64 | 152 | 176 | 194 | 75 | 85 |
| Stoney Creek township..... | 990 | 43.7 | 69 | 167 | 19 | 42 | 94 | 122 | 183 | 80 | 73 |
| Union township..... | 2,142 | 42.6 | 95 | 412 | 82 | 73 | 228 | 250 | 309 | 162 | 161 |
| Losantville town..... | 237 | 37.4 | 17 | 38 | 6 | 13 | 40 | 30 | 25 | 8 | 21 |
| Modoc town..... | 196 | 33.0 | 12 | 47 | 13 | 5 | 27 | 22 | 20 | 12 | 10 |
| Ward township..... | 1,109 | 41.1 | 56 | 211 | 37 | 48 | 108 | 142 | 177 | 86 | 66 |
| Saratoga town..... | 254 | 36.5 | 17 | 56 | 12 | 16 | 23 | 38 | 26 | 14 | 15 |
| Washington township..... | 2,172 | 40.1 | 116 | 424 | 78 | 87 | 229 | 302 | 326 | 133 | 113 |
| Lynn town..... | 1,097 | 37.9 | 61 | 221 | 43 | 52 | 125 | 146 | 140 | 57 | 56 |
| Wayne township..... | 4,611 | 37.7 | 344 | 901 | 188 | 193 | 531 | 556 | 583 | 258 | 238 |
| Union City city..... | 3,584 | 35.4 | 292 | 721 | 155 | 158 | 450 | 432 | 408 | 193 | 184 |
| White River township..... | 7,513 | 42.0 | 427 | 1,295 | 275 | 306 | 797 | 935 | 1,087 | 545 | 446 |
| Winchester city..... | 4,935 | 40.2 | 313 | 852 | 187 | 223 | 566 | 606 | 664 | 330 | 260 |
| Ripley County..... | 28,818 | 39.2 | 1,901 | 5,689 | 1,036 | 1,115 | 3,223 | 3,782 | 4,300 | 1,878 | 1,613 |
| Adams township..... | 5,119 | 39.4 | 348 | 1,045 | 171 | 211 | 546 | 648 | 778 | 288 | 244 |
| Batesville city (part)..... | 1,297 | 47.6 | 65 | 222 | 28 | 40 | 101 | 141 | 200 | 69 | 64 |
| Sunman town..... | 1,049 | 32.0 | 101 | 214 | 53 | 61 | 154 | 126 | 135 | 40 | 40 |
| Brown township..... | 1,597 | 42.3 | 94 | 287 | 43 | 57 | 168 | 220 | 270 | 106 | 127 |
| Center township..... | 2,657 | 37.8 | 181 | 518 | 111 | 107 | 321 | 343 | 349 | 172 | 148 |
| Osgood town..... | 1,624 | 36.0 | 113 | 324 | 63 | 74 | 214 | 208 | 178 | 93 | 91 |
| Delaware township..... | 1,437 | 40.6 | 69 | 270 | 53 | 72 | 143 | 202 | 253 | 108 | 81 |
| Franklin township..... | 3,773 | 39.8 | 248 | 734 | 134 | 134 | 432 | 493 | 507 | 243 | 234 |
| Milan town (part)..... | 1,476 | 37.4 | 124 | 279 | 45 | 57 | 187 | 176 | 156 | 79 | 79 |
| Jackson township..... | 965 | 43.2 | 59 | 160 | 43 | 29 | 99 | 120 | 177 | 72 | 47 |
| Napoleon town..... | 234 | 45.3 | 18 | 23 | 7 | 13 | 32 | 22 | 43 | 18 | 19 |
| Johnson township..... | 3,685 | 40.3 | 237 | 641 | 143 | 169 | 438 | 422 | 536 | 255 | 250 |
| Versailles town..... | 2,113 | 37.9 | 149 | 350 | 92 | 131 | 277 | 242 | 277 | 124 | 136 |
| Laughery township..... | 4,736 | 36.0 | 367 | 1,036 | 159 | 171 | 572 | 666 | 657 | 262 | 213 |
| Batesville city (part)..... | 3,584 | 34.5 | 298 | 789 | 119 | 133 | 473 | 485 | 470 | 179 | 140 |
| Otter Creek township..... | 1,410 | 39.5 | 91 | 273 | 37 | 51 | 178 | 171 | 240 | 111 | 73 |
| Holton town..... | 480 | 32.5 | 45 | 101 | 16 | 22 | 73 | 58 | 59 | 31 | 19 |
| Shelby township..... | 999 | 41.5 | 75 | 179 | 42 | 31 | 96 | 121 | 149 | 82 | 68 |
| Washington township..... | 2,440 | 38.8 | 132 | 546 | 100 | 83 | 230 | 376 | 384 | 179 | 128 |
| Milan town (part)..... | 423 | 34.2 | 26 | 104 | 15 | 13 | 60 | 64 | 45 | 30 | 20 |
| Rush County..... | 17,392 | 40.6 | 1,031 | 3,276 | 650 | 712 | 1,796 | 2,267 | 2,731 | 1,159 | 1,029 |
| Anderson township..... | 1,251 | 36.9 | 90 | 262 | 54 | 56 | 132 | 157 | 180 | 72 | 61 |
| Milroy CDP..... | 604 | 38.7 | 33 | 137 | 23 | 19 | 62 | 80 | 92 | 38 | 36 |
| Center township..... | 780 | 40.9 | 40 | 161 | 35 | 27 | 67 | 118 | 131 | 43 | 54 |
| Jackson township..... | 366 | 37.8 | 26 | 77 | 7 | 13 | 49 | 41 | 56 | 19 | 19 |
| Rushville city (part)..... | 0 | 0.0 | 0 | 0 | 0 | 0 | 0 | 0 | 0 | 0 | 0 |
| Noble township..... | 630 | 41.6 | 33 | 126 | 14 | 20 | 53 | 97 | 102 | 45 | 52 |
| Orange township..... | 796 | 39.5 | 51 | 181 | 37 | 31 | 67 | 92 | 123 | 58 | 33 |
| Posey township..... | 1,083 | 42.3 | 64 | 205 | 23 | 50 | 102 | 133 | 206 | 86 | 66 |
| Arlington CDP..... | 433 | 39.9 | 33 | 74 | 13 | 23 | 40 | 52 | 72 | 33 | 29 |
| Richland township..... | 337 | 41.3 | 8 | 72 | 15 | 16 | 22 | 60 | 43 | 29 | 16 |
| Ripley township..... | 2,156 | 41.5 | 139 | 391 | 83 | 66 | 213 | 304 | 378 | 146 | 128 |
| Carthage town..... | 927 | 37.3 | 66 | 195 | 40 | 25 | 110 | 135 | 144 | 53 | 50 |
| Rushville township..... | 7,897 | 40.1 | 471 | 1,427 | 314 | 347 | 882 | 1,002 | 1,137 | 508 | 469 |
| Rushville city (part)..... | 6,341 | 39.3 | 388 | 1,135 | 265 | 294 | 734 | 833 | 848 | 379 | 356 |
| Union township..... | 765 | 42.3 | 35 | 158 | 21 | 27 | 65 | 105 | 138 | 53 | 43 |
| Glenwood town (part)..... | 174 | 44.6 | 10 | 33 | 1 | 5 | 16 | 24 | 22 | 11 | 16 |
| Walker township..... | 856 | 42.9 | 53 | 140 | 30 | 40 | 87 | 102 | 150 | 63 | 51 |
| Manilla CDP..... | 267 | 44.3 | 15 | 42 | 7 | 20 | 23 | 30 | 52 | 27 | 15 |
| Washington township..... | 475 | 41.9 | 21 | 76 | 17 | 19 | 57 | 56 | 87 | 37 | 37 |
| St. Joseph County..... | 266,931 | 36.2 | 17,749 | 48,102 | 14,237 | 15,927 | 33,697 | 32,564 | 37,269 | 17,785 | 14,036 |
| Centre township..... | 14,350 | 46.5 | 706 | 2,256 | 407 | 437 | 1,462 | 1,610 | 2,216 | 1,222 | 925 |
| South Bend city (part)..... | 7,908 | 47.7 | 415 | 1,183 | 188 | 228 | 829 | 850 | 1,113 | 640 | 505 |
| Clay township..... | 32,550 | 39.9 | 1,736 | 4,573 | 1,563 | 2,725 | 4,052 | 3,330 | 4,375 | 2,359 | 2,069 |
| Granger CDP (part)..... | 9,639 | 48.5 | 428 | 1,757 | 260 | 269 | 615 | 998 | 1,525 | 1,007 | 894 |
| Indian Village town..... | 133 | 51.3 | 5 | 14 | 1 | 8 | 13 | 12 | 28 | 12 | 15 |
| Mishawaka city (part)..... | 3,121 | 30.4 | 268 | 267 | 195 | 379 | 685 | 291 | 328 | 134 | 104 |
| Notre Dame CDP (part)..... | 951 | 22.2 | 7 | 20 | 337 | 326 | 181 | 27 | 17 | 17 | 3 |
| Roseland town..... | 630 | 35.2 | 27 | 63 | 11 | 93 | 119 | 70 | 89 | 37 | 38 |

Table 1.

Age and Sex: 2010—Con.

[For information on confidentiality protection, nonsampling error, and definitions, see Selected Appendixes at <www.census.gov/prod/cen2010/cph-1-a.pdf>]

| Age—Con | | | Age and sex | | | | | | Percent of total population | | State County County Subdivision Place | |
|-------------------|-------------------|----------------------|-------------|--------------------------------|-------------------|---------|-------------------|--------|-----------------------------|----------------------|--|--|
| 65 to 74 years | 75 to 84 years | 85 years and over | All ages | | 18 years and over | | 65 years and over | | Under 18 years | 65 years and over | | |
| | | | Female | Males per 100 females | Total | Female | Total | Female | | | | |
| 71 | 47 | 5 | 405 | 103.2 | 627 | 313 | 123 | 67 | 23.8 | 14.9 | Putnam County—Con. | |
| 27 | 17 | 4 | 179 | 100.0 | 278 | 144 | 48 | 27 | 22.3 | 13.4 | Russell township | |
| 121 | 60 | 11 | 644 | 510.1 | 3,618 | 496 | 192 | 91 | 7.9 | 4.9 | Russellville town | |
| 0 | 0 | 0 | 0 | (X) | 0 | 0 | 0 | 0 | (X) | (X) | Warren township | |
| 237 | 99 | 24 | 1,244 | 100.4 | 1,927 | 957 | 360 | 186 | 22.7 | 14.4 | Cloverdale town (part) | |
| | | | | | | | | | | | Washington township | |
| 2,347 | 1,493 | 635 | 13,261 | 97.4 | 19,788 | 10,149 | 4,475 | 2,523 | 24.4 | 17.1 | Randolph County | |
| 102 | 54 | 13 | 623 | 103.0 | 927 | 470 | 169 | 97 | 26.7 | 13.4 | Franklin township | |
| 66 | 40 | 9 | 395 | 103.3 | 577 | 295 | 115 | 69 | 28.1 | 14.3 | Ridgeville town | |
| 88 | 51 | 9 | 463 | 106.7 | 745 | 370 | 148 | 79 | 22.2 | 15.5 | Green township | |
| 8 | 8 | 0 | 103 | 98.1 | 154 | 80 | 16 | 11 | 24.5 | 7.8 | Albany town (part) | |
| 88 | 52 | 25 | 552 | 96.0 | 812 | 408 | 165 | 79 | 25.0 | 15.2 | Greensfork township | |
| 59 | 28 | 8 | 293 | 111.3 | 476 | 229 | 95 | 47 | 23.1 | 15.3 | Jackson township | |
| 323 | 192 | 111 | 1,916 | 93.7 | 2,808 | 1,483 | 626 | 365 | 24.3 | 16.9 | Monroe township | |
| 103 | 74 | 33 | 693 | 92.4 | 1,008 | 529 | 210 | 121 | 24.4 | 15.8 | Farmland town | |
| 133 | 76 | 66 | 761 | 86.5 | 1,060 | 590 | 275 | 179 | 25.3 | 19.4 | Parker City town | |
| 89 | 37 | 15 | 504 | 96.4 | 754 | 379 | 141 | 70 | 23.8 | 14.2 | Stoney Creek township | |
| 241 | 103 | 26 | 1,044 | 105.2 | 1,635 | 788 | 370 | 180 | 23.7 | 17.3 | Union township | |
| 26 | 12 | 1 | 119 | 99.2 | 182 | 92 | 39 | 23 | 23.2 | 16.5 | Losantville town | |
| 13 | 13 | 2 | 90 | 117.8 | 137 | 61 | 28 | 11 | 30.1 | 14.3 | Modoc town | |
| 91 | 64 | 23 | 565 | 96.3 | 842 | 432 | 178 | 96 | 24.1 | 16.1 | Ward township | |
| 15 | 19 | 3 | 138 | 84.1 | 181 | 103 | 37 | 21 | 28.7 | 14.6 | Saratoga town | |
| 211 | 120 | 33 | 1,097 | 98.0 | 1,632 | 843 | 364 | 208 | 24.9 | 16.8 | Washington township | |
| 104 | 68 | 24 | 567 | 93.5 | 815 | 431 | 196 | 119 | 25.7 | 17.9 | Lynn town | |
| 402 | 285 | 132 | 2,332 | 97.7 | 3,366 | 1,724 | 819 | 462 | 27.0 | 17.8 | Wayne township | |
| 279 | 204 | 108 | 1,841 | 94.7 | 2,571 | 1,331 | 591 | 349 | 28.3 | 16.5 | Union City city | |
| 653 | 507 | 240 | 3,872 | 94.0 | 5,791 | 3,023 | 1,400 | 840 | 22.9 | 18.6 | White River township | |
| 407 | 366 | 161 | 2,584 | 91.0 | 3,770 | 2,009 | 934 | 583 | 23.6 | 18.9 | Winchester city | |
| 2,295 | 1,339 | 647 | 14,603 | 97.3 | 21,228 | 10,920 | 4,281 | 2,403 | 26.3 | 14.9 | Ripley County | |
| 409 | 273 | 158 | 2,609 | 96.2 | 3,726 | 1,925 | 840 | 481 | 27.2 | 16.4 | Adams township | |
| 127 | 120 | 120 | 711 | 82.4 | 1,010 | 573 | 367 | 237 | 22.1 | 28.3 | Batesville city (part) | |
| 59 | 52 | 14 | 512 | 104.9 | 734 | 369 | 125 | 68 | 30.0 | 11.9 | Sunman town | |
| 138 | 64 | 23 | 795 | 100.9 | 1,216 | 598 | 225 | 115 | 23.9 | 14.1 | Brown township | |
| 204 | 123 | 80 | 1,388 | 91.4 | 1,958 | 1,042 | 407 | 240 | 26.3 | 15.3 | Center township | |
| 118 | 86 | 62 | 853 | 90.4 | 1,187 | 645 | 266 | 166 | 26.9 | 16.4 | Osgood town | |
| 123 | 50 | 13 | 712 | 101.8 | 1,098 | 552 | 186 | 94 | 23.6 | 12.9 | Delaware township | |
| 294 | 208 | 112 | 1,913 | 97.2 | 2,791 | 1,461 | 614 | 350 | 26.0 | 16.3 | Franklin township | |
| 107 | 108 | 79 | 796 | 85.4 | 1,073 | 608 | 294 | 192 | 27.3 | 19.9 | Milan town (part) | |
| 85 | 50 | 24 | 496 | 94.6 | 746 | 374 | 159 | 86 | 22.7 | 16.5 | Jackson township | |
| 19 | 14 | 6 | 115 | 103.5 | 193 | 92 | 39 | 20 | 17.5 | 16.7 | Napoleon town | |
| 333 | 188 | 73 | 1,863 | 97.8 | 2,807 | 1,445 | 594 | 347 | 23.8 | 16.1 | Johnson township | |
| 179 | 108 | 48 | 1,109 | 90.5 | 1,614 | 855 | 335 | 207 | 23.6 | 15.9 | Versailles town | |
| 312 | 213 | 108 | 2,424 | 95.4 | 3,333 | 1,743 | 633 | 373 | 29.6 | 13.4 | Laughery township | |
| 227 | 177 | 94 | 1,873 | 91.4 | 2,497 | 1,335 | 498 | 306 | 30.3 | 13.9 | Batesville city (part) | |
| 108 | 54 | 23 | 671 | 110.1 | 1,046 | 511 | 185 | 90 | 25.8 | 13.1 | Otter Creek township | |
| 28 | 21 | 7 | 241 | 99.2 | 334 | 170 | 56 | 34 | 30.4 | 11.7 | Holton town | |
| 109 | 34 | 13 | 498 | 100.6 | 745 | 376 | 156 | 79 | 25.4 | 15.6 | Shelby township | |
| 180 | 82 | 20 | 1,234 | 97.7 | 1,762 | 893 | 282 | 148 | 27.8 | 11.6 | Washington township | |
| 30 | 9 | 7 | 218 | 94.0 | 293 | 158 | 46 | 24 | 30.7 | 10.9 | Milan town (part) | |
| 1,441 | 933 | 367 | 8,815 | 97.3 | 13,085 | 6,714 | 2,741 | 1,561 | 24.8 | 15.8 | Rush County | |
| 100 | 64 | 23 | 633 | 97.6 | 899 | 448 | 187 | 94 | 28.1 | 14.9 | Anderson township | |
| 45 | 30 | 9 | 313 | 93.0 | 434 | 222 | 84 | 41 | 28.1 | 13.9 | Milroy CDP | |
| 67 | 28 | 9 | 378 | 106.3 | 579 | 290 | 104 | 54 | 25.8 | 13.3 | Center township | |
| 33 | 22 | 4 | 186 | 96.8 | 263 | 127 | 59 | 28 | 28.1 | 16.1 | Jackson township | |
| 0 | 0 | 0 | 0 | (X) | 0 | 0 | 0 | 0 | (X) | (X) | Rushville city (part) | |
| 54 | 15 | 19 | 313 | 101.3 | 471 | 240 | 88 | 46 | 25.2 | 14.0 | Noble township | |
| 73 | 42 | 8 | 377 | 111.1 | 564 | 272 | 123 | 63 | 29.1 | 15.5 | Orange township | |
| 85 | 52 | 11 | 522 | 107.5 | 814 | 391 | 148 | 70 | 24.8 | 13.7 | Posey township | |
| 34 | 25 | 5 | 212 | 104.2 | 326 | 156 | 64 | 29 | 24.7 | 14.8 | Arlington CDP | |
| 20 | 26 | 10 | 168 | 100.6 | 257 | 128 | 56 | 32 | 23.7 | 16.6 | Richland township | |
| 190 | 98 | 20 | 1,061 | 103.2 | 1,626 | 813 | 308 | 165 | 24.6 | 14.3 | Ripley township | |
| 54 | 45 | 10 | 464 | 99.8 | 666 | 342 | 109 | 63 | 28.2 | 11.8 | Carthage town | |
| 631 | 489 | 220 | 4,128 | 91.3 | 5,999 | 3,205 | 1,340 | 829 | 24.0 | 17.0 | Rushville township | |
| 513 | 398 | 198 | 3,329 | 90.5 | 4,818 | 2,605 | 1,109 | 706 | 24.0 | 17.5 | Rushville city (part) | |
| 68 | 37 | 15 | 387 | 97.7 | 572 | 283 | 120 | 68 | 25.2 | 15.7 | Union township | |
| 17 | 12 | 7 | 99 | 75.8 | 131 | 71 | 36 | 22 | 24.7 | 20.7 | Glenwood town (part) | |
| 87 | 37 | 16 | 420 | 103.8 | 663 | 326 | 140 | 76 | 22.5 | 16.4 | Walker township | |
| 19 | 9 | 8 | 129 | 107.0 | 210 | 104 | 36 | 20 | 21.3 | 13.5 | Manilla CDP | |
| 33 | 23 | 12 | 242 | 96.3 | 378 | 191 | 68 | 36 | 20.4 | 14.3 | Washington township | |
| 17,132 | 12,537 | 5,896 | 137,519 | 94.1 | 201,080 | 105,320 | 35,565 | 20,839 | 24.7 | 13.3 | St. Joseph County | |
| 1,352 | 1,254 | 503 | 7,480 | 91.8 | 11,388 | 6,026 | 3,109 | 1,832 | 20.6 | 21.7 | Centre township | |
| 757 | 812 | 388 | 4,230 | 87.0 | 6,310 | 3,476 | 1,957 | 1,215 | 20.2 | 24.7 | South Bend city (part) | |
| 2,756 | 2,019 | 993 | 16,866 | 93.0 | 26,241 | 13,763 | 5,768 | 3,352 | 19.4 | 17.7 | Clay township | |
| 1,132 | 609 | 145 | 4,904 | 96.6 | 7,454 | 3,827 | 1,886 | 981 | 22.7 | 19.6 | Granger CDP (part) | |
| 12 | 8 | 5 | 62 | 114.5 | 114 | 55 | 25 | 11 | 14.3 | 18.8 | Indian Village town | |
| 123 | 142 | 205 | 1,662 | 87.8 | 2,586 | 1,367 | 470 | 333 | 17.1 | 15.1 | Mishawaka city (part) | |
| 9 | 7 | 0 | 441 | 115.6 | 924 | 429 | 16 | 12 | 2.8 | 1.7 | Notre Dame CDP (part) | |
| 40 | 35 | 8 | 322 | 95.7 | 540 | 272 | 83 | 44 | 14.3 | 13.2 | Roseland town | |

Table 1.
Age and Sex: 2010—Con.

[For information on confidentiality protection, nonsampling error, and definitions, see Selected Appendixes at <www.census.gov/prod/cen2010/cph-1-a.pdf>]

| State County County Subdivision Place | Total population | Median age | Age | | | | | | | | |
|--|---------------------|---------------|------------------|------------------|-------------------|-------------------|-------------------|-------------------|-------------------|-------------------|-------------------|
| | | | Under 5 years | 5 to 17 years | 18 to 20 years | 21 to 24 years | 25 to 34 years | 35 to 44 years | 45 to 54 years | 55 to 59 years | 60 to 64 years |
| St. Joseph County—Con. | | | | | | | | | | | |
| Clay township—Con. | | | | | | | | | | | |
| South Bend city (part)..... | 2,310 | 28.0 | 145 | 339 | 79 | 474 | 327 | 217 | 225 | 92 | 110 |
| German township..... | 9,319 | 40.4 | 590 | 1,523 | 264 | 404 | 1,271 | 1,168 | 1,389 | 711 | 604 |
| South Bend city (part)..... | 5,004 | 36.3 | 351 | 832 | 145 | 269 | 830 | 609 | 697 | 301 | 288 |
| Greene township..... | 3,216 | 49.1 | 151 | 473 | 89 | 85 | 249 | 348 | 623 | 344 | 273 |
| Harris township..... | 23,454 | 37.0 | 1,523 | 5,685 | 659 | 816 | 2,496 | 3,670 | 4,044 | 1,693 | 1,164 |
| Granger CDP (part)..... | 20,826 | 38.2 | 1,355 | 5,473 | 609 | 500 | 1,620 | 3,353 | 3,796 | 1,589 | 1,085 |
| Mishawaka city (part)..... | 2,627 | 29.9 | 168 | 212 | 50 | 316 | 876 | 317 | 248 | 104 | 79 |
| Liberty township..... | 3,839 | 37.2 | 310 | 790 | 139 | 177 | 416 | 500 | 597 | 260 | 190 |
| North Liberty town..... | 1,896 | 30.6 | 208 | 414 | 75 | 124 | 255 | 242 | 229 | 80 | 63 |
| Lincoln township..... | 3,056 | 38.9 | 201 | 594 | 123 | 137 | 319 | 417 | 468 | 199 | 164 |
| Walkerton town..... | 2,144 | 37.2 | 164 | 404 | 87 | 105 | 253 | 277 | 318 | 123 | 105 |
| Madison township..... | 1,913 | 41.1 | 132 | 388 | 64 | 74 | 162 | 217 | 313 | 151 | 126 |
| Olive township..... | 4,704 | 41.5 | 274 | 935 | 150 | 163 | 463 | 577 | 802 | 312 | 218 |
| New Carlisle town..... | 1,861 | 36.1 | 133 | 391 | 67 | 83 | 221 | 248 | 292 | 122 | 83 |
| Penn township..... | 66,198 | 37.4 | 4,221 | 11,773 | 2,852 | 3,628 | 8,631 | 8,663 | 9,426 | 4,315 | 3,574 |
| Mishawaka city (part)..... | 42,504 | 35.7 | 2,863 | 7,348 | 2,000 | 2,610 | 6,042 | 5,424 | 5,629 | 2,594 | 2,163 |
| Osceola town..... | 2,463 | 35.7 | 186 | 490 | 87 | 95 | 343 | 367 | 346 | 141 | 140 |
| South Bend city (part)..... | 2,419 | 32.9 | 177 | 196 | 112 | 276 | 534 | 230 | 222 | 103 | 87 |
| Portage township..... | 93,063 | 30.4 | 7,339 | 17,305 | 7,573 | 6,925 | 13,102 | 10,650 | 11,045 | 5,173 | 3,913 |
| Notre Dame CDP (part)..... | 5,022 | 20.2 | 2 | 7 | 3,491 | 1,317 | 42 | 7 | 12 | 7 | 16 |
| South Bend city (part)..... | 83,527 | 32.2 | 7,171 | 16,803 | 3,316 | 5,024 | 12,695 | 10,259 | 10,509 | 4,868 | 3,676 |
| Union township..... | 3,664 | 43.9 | 172 | 655 | 137 | 141 | 331 | 442 | 607 | 318 | 231 |
| Lakeville town..... | 786 | 36.5 | 56 | 138 | 26 | 38 | 118 | 91 | 121 | 59 | 30 |
| Warren township..... | 7,605 | 45.8 | 394 | 1,152 | 217 | 215 | 743 | 972 | 1,364 | 728 | 585 |
| South Bend city (part)..... | 0 | 0.0 | 0 | 0 | 0 | 0 | 0 | 0 | 0 | 0 | 0 |
| Scott County..... | 24,181 | 39.3 | 1,485 | 4,327 | 935 | 1,110 | 2,833 | 3,410 | 3,731 | 1,623 | 1,482 |
| Finley township..... | 1,469 | 43.4 | 68 | 265 | 58 | 39 | 138 | 204 | 259 | 121 | 99 |
| Jennings township..... | 6,633 | 38.1 | 409 | 1,273 | 268 | 297 | 774 | 981 | 1,024 | 399 | 370 |
| Austin city..... | 4,295 | 36.7 | 288 | 823 | 202 | 212 | 513 | 645 | 638 | 230 | 216 |
| Johnson township..... | 2,520 | 39.7 | 157 | 439 | 98 | 96 | 300 | 359 | 381 | 225 | 194 |
| Lexington township..... | 3,551 | 40.2 | 193 | 699 | 132 | 131 | 375 | 512 | 577 | 273 | 244 |
| Vienna township..... | 10,008 | 38.9 | 658 | 1,651 | 379 | 547 | 1,246 | 1,354 | 1,490 | 605 | 575 |
| Scottsburg city..... | 6,747 | 37.5 | 466 | 1,103 | 259 | 383 | 951 | 869 | 944 | 361 | 341 |
| Shelby County..... | 44,436 | 39.9 | 2,718 | 8,127 | 1,566 | 2,002 | 4,985 | 5,893 | 7,358 | 3,064 | 2,535 |
| Addison township..... | 20,585 | 36.3 | 1,533 | 3,707 | 752 | 1,158 | 2,780 | 2,756 | 3,038 | 1,248 | 978 |
| Shelbyville city (part)..... | 18,704 | 35.6 | 1,424 | 3,404 | 688 | 1,100 | 2,596 | 2,538 | 2,657 | 1,104 | 860 |
| Brandywine township..... | 2,015 | 43.2 | 88 | 398 | 56 | 90 | 183 | 256 | 368 | 156 | 117 |
| Fairland town..... | 315 | 37.5 | 14 | 74 | 12 | 11 | 36 | 35 | 51 | 24 | 17 |
| Shelbyville city (part)..... | 10 | 27.0 | 1 | 2 | 0 | 0 | 4 | 0 | 2 | 1 | 0 |
| Hanover township..... | 2,283 | 40.9 | 141 | 402 | 88 | 90 | 266 | 277 | 386 | 116 | 99 |
| Morristown town..... | 1,218 | 38.0 | 82 | 219 | 52 | 46 | 160 | 143 | 164 | 52 | 45 |
| Hendricks township..... | 1,286 | 41.7 | 66 | 256 | 47 | 40 | 112 | 174 | 227 | 114 | 95 |
| Jackson township..... | 1,844 | 42.9 | 89 | 361 | 58 | 72 | 157 | 250 | 371 | 144 | 108 |
| Edinburgh town (part)..... | 96 | 62.3 | 1 | 1 | 1 | 1 | 2 | 10 | 13 | 10 | 21 |
| Liberty township..... | 1,772 | 43.8 | 86 | 317 | 55 | 57 | 166 | 241 | 314 | 111 | 111 |
| Waldron CDP..... | 804 | 43.4 | 41 | 142 | 28 | 27 | 78 | 109 | 129 | 49 | 40 |
| Marion township..... | 1,923 | 48.4 | 70 | 299 | 56 | 55 | 167 | 229 | 268 | 187 | 171 |
| Shelbyville city (part)..... | 428 | 56.1 | 21 | 28 | 14 | 21 | 37 | 40 | 43 | 49 | 35 |
| Moral township..... | 4,577 | 43.0 | 223 | 909 | 138 | 141 | 386 | 622 | 866 | 359 | 334 |
| Noble township..... | 1,486 | 41.8 | 87 | 259 | 47 | 54 | 162 | 203 | 277 | 108 | 101 |
| St. Paul town (part)..... | 416 | 35.9 | 31 | 81 | 14 | 22 | 53 | 65 | 62 | 25 | 19 |
| Shelby township..... | 1,892 | 43.0 | 103 | 344 | 68 | 69 | 169 | 247 | 327 | 147 | 121 |
| Shelbyville city (part)..... | 49 | 54.8 | 1 | 4 | 0 | 4 | 1 | 3 | 12 | 7 | 2 |
| Sugar Creek township..... | 1,086 | 41.8 | 52 | 216 | 47 | 44 | 100 | 139 | 225 | 85 | 43 |
| Union township..... | 970 | 44.6 | 45 | 165 | 42 | 34 | 75 | 130 | 191 | 74 | 76 |
| Van Buren township..... | 1,480 | 44.5 | 64 | 264 | 60 | 53 | 139 | 175 | 297 | 123 | 99 |
| Washington township..... | 1,237 | 39.5 | 71 | 230 | 52 | 45 | 123 | 194 | 203 | 92 | 82 |
| Spencer County..... | 20,952 | 41.9 | 1,229 | 3,834 | 675 | 742 | 2,274 | 2,604 | 3,494 | 1,567 | 1,388 |
| Carter township..... | 3,258 | 38.8 | 249 | 605 | 107 | 111 | 418 | 373 | 521 | 221 | 195 |
| Dale town..... | 1,593 | 37.9 | 122 | 274 | 53 | 68 | 226 | 163 | 234 | 93 | 109 |
| Santa Claus town (part)..... | 346 | 32.2 | 34 | 76 | 8 | 10 | 64 | 45 | 59 | 16 | 4 |
| Clay township..... | 2,801 | 41.3 | 160 | 574 | 72 | 64 | 294 | 372 | 460 | 199 | 195 |
| Santa Claus town (part)..... | 2,129 | 41.3 | 135 | 440 | 49 | 37 | 218 | 287 | 332 | 135 | 154 |
| Grass township..... | 1,241 | 43.6 | 73 | 202 | 48 | 36 | 124 | 159 | 208 | 98 | 82 |
| Chrisney town..... | 481 | 41.4 | 29 | 81 | 19 | 15 | 53 | 65 | 76 | 37 | 28 |
| Hammond township..... | 1,727 | 39.3 | 105 | 331 | 60 | 64 | 205 | 238 | 281 | 131 | 102 |
| Grandview town..... | 749 | 37.3 | 55 | 154 | 28 | 25 | 92 | 97 | 115 | 59 | 32 |
| Harrison township..... | 2,000 | 44.2 | 104 | 331 | 70 | 75 | 196 | 249 | 357 | 166 | 109 |
| St. Meinrad CDP..... | 706 | 47.7 | 32 | 99 | 19 | 30 | 72 | 68 | 100 | 69 | 35 |
| Santa Claus town (part)..... | 6 | 40.0 | 1 | 0 | 1 | 0 | 0 | 2 | 0 | 2 | 0 |
| Huff township..... | 1,156 | 43.1 | 60 | 189 | 40 | 50 | 133 | 143 | 215 | 90 | 72 |
| Jackson township..... | 891 | 46.6 | 44 | 144 | 31 | 23 | 91 | 99 | 136 | 94 | 92 |
| Gentryville town..... | 268 | 44.4 | 14 | 37 | 12 | 10 | 38 | 26 | 41 | 26 | 20 |
| Luce township..... | 2,572 | 42.0 | 137 | 477 | 74 | 107 | 270 | 318 | 430 | 196 | 200 |
| Hatfield CDP..... | 813 | 41.2 | 46 | 146 | 26 | 38 | 90 | 102 | 129 | 64 | 58 |
| Richland town..... | 425 | 35.2 | 31 | 88 | 10 | 14 | 69 | 41 | 71 | 20 | 30 |
| Ohio township..... | 5,306 | 41.9 | 297 | 981 | 173 | 212 | 543 | 653 | 886 | 372 | 341 |

Table 1.
Age and Sex: 2010—Con.

[For information on confidentiality protection, nonsampling error, and definitions, see Selected Appendixes at <www.census.gov/prod/cen2010/cph-1-a.pdf>]

| State County County Subdivision Place | Total population | Median age | Age | | | | | | | | |
|---|---------------------|---------------|------------------|------------------|-------------------|-------------------|-------------------|-------------------|-------------------|-------------------|-------------------|
| | | | Under 5 years | 5 to 17 years | 18 to 20 years | 21 to 24 years | 25 to 34 years | 35 to 44 years | 45 to 54 years | 55 to 59 years | 60 to 64 years |
| Spencer County—Con. Ohio township—Con. Rockport city..... | 2,270 | 39.1 | 144 | 435 | 76 | 103 | 265 | 277 | 321 | 132 | 125 |
| Starke County..... | 23,363 | 40.4 | 1,484 | 4,212 | 916 | 1,006 | 2,527 | 2,914 | 3,607 | 1,761 | 1,361 |
| California township..... | 2,011 | 46.2 | 104 | 306 | 77 | 74 | 188 | 223 | 325 | 180 | 153 |
| Bass Lake CDP (part)..... | 489 | 52.9 | 17 | 53 | 11 | 15 | 40 | 45 | 79 | 53 | 41 |
| Center township..... | 6,229 | 37.8 | 431 | 1,162 | 260 | 298 | 748 | 772 | 894 | 431 | 378 |
| Knox city..... | 3,704 | 36.2 | 280 | 684 | 173 | 203 | 448 | 459 | 516 | 247 | 194 |
| Davis township..... | 1,043 | 37.7 | 83 | 191 | 39 | 67 | 113 | 132 | 162 | 62 | 40 |
| Hamlet town (part)..... | 613 | 32.1 | 62 | 120 | 25 | 53 | 67 | 80 | 86 | 25 | 23 |
| Jackson township..... | 549 | 38.9 | 34 | 109 | 13 | 29 | 64 | 73 | 100 | 35 | 21 |
| North Bend township..... | 1,394 | 43.7 | 90 | 225 | 43 | 44 | 154 | 162 | 216 | 128 | 81 |
| Bass Lake CDP (part)..... | 461 | 49.2 | 33 | 53 | 17 | 15 | 46 | 39 | 84 | 40 | 26 |
| Oregon township..... | 3,367 | 42.8 | 181 | 576 | 133 | 133 | 323 | 444 | 532 | 256 | 217 |
| Hamlet town (part)..... | 187 | 42.4 | 9 | 30 | 6 | 6 | 22 | 31 | 30 | 15 | 9 |
| Koontz Lake CDP (part)..... | 1,459 | 44.4 | 85 | 221 | 48 | 56 | 155 | 177 | 218 | 118 | 103 |
| Railroad township..... | 1,226 | 44.2 | 74 | 174 | 54 | 58 | 107 | 156 | 221 | 108 | 84 |
| San Pierre CDP..... | 144 | 42.5 | 10 | 19 | 6 | 3 | 16 | 20 | 20 | 13 | 9 |
| Washington township..... | 3,003 | 38.1 | 206 | 599 | 121 | 135 | 343 | 367 | 465 | 226 | 132 |
| Bass Lake CDP (part)..... | 245 | 33.6 | 17 | 69 | 5 | 7 | 32 | 38 | 26 | 21 | 11 |
| Wayne township..... | 4,541 | 39.8 | 281 | 870 | 176 | 168 | 487 | 585 | 692 | 335 | 255 |
| North Judson town..... | 1,772 | 37.7 | 119 | 359 | 73 | 74 | 208 | 227 | 248 | 106 | 83 |
| Steuben County..... | 34,185 | 40.2 | 1,888 | 5,947 | 1,851 | 1,751 | 3,494 | 4,321 | 5,100 | 2,520 | 2,223 |
| Clear Lake township..... | 799 | 50.3 | 34 | 115 | 24 | 18 | 58 | 93 | 128 | 65 | 73 |
| Clear Lake town..... | 339 | 58.9 | 10 | 21 | 6 | 7 | 16 | 24 | 51 | 41 | 39 |
| Fremont township..... | 2,993 | 35.5 | 192 | 619 | 117 | 160 | 385 | 428 | 438 | 172 | 151 |
| Fremont town..... | 2,138 | 33.1 | 151 | 471 | 82 | 127 | 292 | 321 | 256 | 107 | 106 |
| Jackson township..... | 1,777 | 43.8 | 86 | 315 | 67 | 58 | 171 | 223 | 324 | 128 | 133 |
| Jamestown township..... | 3,249 | 51.2 | 112 | 430 | 87 | 78 | 223 | 378 | 565 | 356 | 314 |
| Millgrove township..... | 1,577 | 45.8 | 71 | 253 | 46 | 71 | 143 | 183 | 269 | 128 | 127 |
| Orland town..... | 434 | 40.2 | 21 | 83 | 19 | 22 | 44 | 49 | 66 | 36 | 24 |
| Otsego township..... | 2,575 | 47.2 | 117 | 418 | 103 | 91 | 196 | 294 | 402 | 257 | 231 |
| Hamilton town (part)..... | 1,288 | 48.1 | 59 | 197 | 35 | 41 | 105 | 166 | 181 | 122 | 121 |
| Pleasant township..... | 13,704 | 35.4 | 832 | 2,300 | 1,143 | 1,002 | 1,518 | 1,737 | 1,744 | 834 | 731 |
| Angola city (part)..... | 8,610 | 30.3 | 529 | 1,378 | 983 | 845 | 1,047 | 1,019 | 939 | 400 | 355 |
| Richland township..... | 570 | 33.6 | 49 | 136 | 29 | 26 | 53 | 63 | 100 | 39 | 16 |
| Salem township..... | 2,262 | 42.5 | 113 | 412 | 76 | 74 | 231 | 310 | 355 | 177 | 146 |
| Hudson town (part)..... | 246 | 37.7 | 19 | 55 | 5 | 2 | 33 | 31 | 40 | 15 | 15 |
| Scott township..... | 1,111 | 40.1 | 65 | 220 | 42 | 38 | 116 | 151 | 197 | 87 | 68 |
| Angola city (part)..... | 2 | 67.5 | 0 | 0 | 0 | 0 | 0 | 0 | 0 | 0 | 0 |
| Steuben township..... | 2,835 | 38.9 | 178 | 570 | 84 | 109 | 328 | 353 | 439 | 225 | 190 |
| Ashley town (part)..... | 339 | 30.3 | 23 | 95 | 11 | 21 | 42 | 47 | 47 | 24 | 6 |
| Hudson town (part)..... | 272 | 31.8 | 22 | 66 | 8 | 14 | 41 | 38 | 34 | 19 | 9 |
| York township..... | 733 | 38.9 | 39 | 159 | 33 | 26 | 72 | 108 | 139 | 52 | 43 |
| Sullivan County..... | 21,475 | 39.8 | 1,155 | 3,435 | 846 | 1,044 | 2,873 | 2,935 | 3,256 | 1,451 | 1,294 |
| Cass township..... | 2,074 | 40.8 | 125 | 347 | 81 | 93 | 230 | 276 | 289 | 146 | 148 |
| Dugger town..... | 920 | 38.8 | 64 | 160 | 38 | 45 | 100 | 125 | 115 | 48 | 64 |
| Curry township..... | 3,559 | 40.0 | 214 | 634 | 129 | 152 | 428 | 453 | 550 | 248 | 229 |
| Farmersburg town..... | 1,118 | 38.7 | 69 | 212 | 43 | 44 | 136 | 142 | 165 | 64 | 68 |
| Shelburn town..... | 1,252 | 37.1 | 86 | 249 | 47 | 57 | 159 | 166 | 173 | 73 | 86 |
| Fairbanks township..... | 733 | 44.8 | 25 | 123 | 26 | 16 | 79 | 101 | 119 | 57 | 52 |
| Gill township..... | 871 | 42.9 | 50 | 155 | 33 | 31 | 88 | 95 | 160 | 56 | 54 |
| Merom town..... | 228 | 39.4 | 17 | 52 | 6 | 5 | 26 | 23 | 40 | 11 | 11 |
| Haddon township..... | 3,987 | 35.9 | 114 | 364 | 189 | 329 | 933 | 739 | 651 | 185 | 145 |
| Carlisle town..... | 692 | 38.2 | 44 | 135 | 24 | 39 | 78 | 77 | 101 | 40 | 28 |
| Hamilton township..... | 6,869 | 41.3 | 439 | 1,178 | 266 | 298 | 757 | 835 | 939 | 486 | 429 |
| Sullivan city..... | 4,249 | 39.8 | 288 | 724 | 169 | 224 | 471 | 521 | 551 | 266 | 248 |
| Jackson township..... | 1,904 | 39.3 | 114 | 382 | 59 | 73 | 217 | 236 | 282 | 148 | 142 |
| Hymera town..... | 801 | 37.5 | 58 | 166 | 21 | 29 | 101 | 106 | 108 | 59 | 51 |
| Jefferson township..... | 417 | 48.0 | 20 | 54 | 15 | 17 | 39 | 44 | 78 | 38 | 25 |
| Turman township..... | 1,061 | 41.0 | 54 | 198 | 48 | 35 | 102 | 156 | 188 | 87 | 70 |
| Switzerland County..... | 10,613 | 39.1 | 789 | 1,933 | 400 | 434 | 1,211 | 1,369 | 1,616 | 664 | 648 |
| Cotton township..... | 2,040 | 36.2 | 167 | 413 | 84 | 79 | 239 | 310 | 221 | 144 | 132 |
| East Enterprise CDP..... | 148 | 39.5 | 9 | 27 | 5 | 4 | 20 | 22 | 19 | 14 | 9 |
| Craig township..... | 900 | 44.1 | 49 | 170 | 21 | 31 | 77 | 116 | 142 | 67 | 66 |
| Jefferson township..... | 3,167 | 41.0 | 192 | 517 | 130 | 131 | 380 | 384 | 507 | 191 | 183 |
| Vevay town..... | 1,683 | 40.8 | 93 | 248 | 77 | 79 | 219 | 213 | 261 | 104 | 92 |
| Pleasant township..... | 1,521 | 34.0 | 149 | 332 | 57 | 61 | 175 | 162 | 208 | 72 | 90 |
| Posey township..... | 1,779 | 40.0 | 136 | 304 | 67 | 83 | 187 | 247 | 320 | 111 | 114 |
| Patriot town..... | 209 | 42.1 | 12 | 36 | 8 | 3 | 25 | 30 | 42 | 16 | 13 |
| York township..... | 1,206 | 40.2 | 96 | 197 | 41 | 49 | 153 | 150 | 218 | 79 | 63 |
| Florence CDP..... | 80 | 46.0 | 4 | 9 | 2 | 4 | 3 | 15 | 11 | 8 | 6 |
| Tippecanoe County..... | 172,780 | 27.7 | 11,030 | 24,687 | 19,076 | 23,506 | 24,855 | 18,491 | 18,896 | 8,786 | 7,074 |
| Fairfield township..... | 51,113 | 33.2 | 3,780 | 7,443 | 2,173 | 4,550 | 8,844 | 5,917 | 6,442 | 3,087 | 2,491 |
| Lafayette city (part)..... | 45,151 | 32.7 | 3,376 | 6,511 | 1,952 | 4,137 | 7,991 | 5,122 | 5,570 | 2,587 | 2,163 |
| Jackson township..... | 499 | 37.2 | 36 | 102 | 27 | 5 | 65 | 71 | 76 | 38 | 39 |
| Lauramie township..... | 2,596 | 37.8 | 165 | 545 | 118 | 95 | 263 | 373 | 480 | 167 | 124 |

Table 1.

Age and Sex: 2010—Con.

[For information on confidentiality protection, nonsampling error, and definitions, see Selected Appendixes at <www.census.gov/prod/cen2010/cph-1-a.pdf>]

| Age—Con | | | Age and sex | | | | | | Percent of total population | | State County County Subdivision Place | |
|-------------------|-------------------|----------------------|-------------|--------------------------------|-------------------|--------|-------------------|--------|-----------------------------|----------------------|--|--|
| 65 to 74 years | 75 to 84 years | 85 years and over | All ages | | 18 years and over | | 65 years and over | | Under 18 years | 65 years and over | | |
| | | | Female | Males per 100 females | Total | Female | Total | Female | | | | |
| 183 | 146 | 63 | 1,170 | 94.0 | 1,691 | 888 | 392 | 243 | 25.5 | 17.3 | Spencer County—Con. Ohio township—Con. Rockport city | |
| 2,152 | 1,085 | 338 | 11,827 | 97.5 | 17,667 | 8,991 | 3,575 | 1,916 | 24.4 | 15.3 | Starke County | |
| 249 | 103 | 29 | 1,052 | 91.2 | 1,601 | 819 | 381 | 207 | 20.4 | 18.9 | California township | |
| 77 | 45 | 13 | 263 | 85.9 | 419 | 225 | 135 | 80 | 14.3 | 27.6 | Bass Lake CDP (part) | |
| 478 | 287 | 90 | 3,253 | 91.5 | 4,636 | 2,444 | 855 | 491 | 25.6 | 13.7 | Center township | |
| 260 | 176 | 64 | 1,989 | 86.2 | 2,740 | 1,484 | 500 | 307 | 26.0 | 13.5 | Knox city | |
| 104 | 35 | 15 | 523 | 99.4 | 769 | 394 | 154 | 85 | 26.3 | 14.8 | Davis township | |
| 53 | 13 | 6 | 312 | 96.5 | 431 | 225 | 72 | 40 | 29.7 | 11.7 | Hamlet town (part) | |
| 45 | 21 | 5 | 269 | 104.1 | 406 | 197 | 71 | 35 | 26.0 | 12.9 | Jackson township | |
| 147 | 76 | 28 | 714 | 95.2 | 1,079 | 549 | 251 | 132 | 22.6 | 18.0 | North Bend township | |
| 63 | 37 | 8 | 240 | 92.1 | 375 | 192 | 108 | 54 | 18.7 | 23.4 | Bass Lake CDP (part) | |
| 338 | 183 | 51 | 1,645 | 104.7 | 2,610 | 1,280 | 572 | 294 | 22.5 | 17.0 | Oregon township | |
| 17 | 10 | 2 | 92 | 103.3 | 148 | 70 | 29 | 14 | 20.9 | 15.5 | Hamlet town (part) | |
| 168 | 84 | 26 | 715 | 104.1 | 1,153 | 578 | 278 | 148 | 21.0 | 19.1 | Koontz Lake CDP (part) | |
| 121 | 53 | 16 | 600 | 104.3 | 978 | 487 | 190 | 104 | 20.2 | 15.5 | Railroad township | |
| 16 | 9 | 3 | 72 | 100.0 | 115 | 57 | 28 | 18 | 20.1 | 19.4 | San Pierre CDP | |
| 266 | 117 | 26 | 1,464 | 105.1 | 2,198 | 1,080 | 409 | 206 | 26.8 | 13.6 | Washington township | |
| 7 | 9 | 3 | 113 | 116.8 | 159 | 79 | 19 | 10 | 35.1 | 7.8 | Bass Lake CDP (part) | |
| 404 | 210 | 78 | 2,307 | 96.8 | 3,390 | 1,741 | 692 | 362 | 25.3 | 15.2 | Wayne township | |
| 144 | 85 | 46 | 921 | 92.4 | 1,294 | 696 | 275 | 163 | 27.0 | 15.5 | North Judson town | |
| 2,992 | 1,521 | 577 | 16,935 | 101.9 | 26,350 | 13,068 | 5,090 | 2,764 | 22.9 | 14.9 | Steuben County | |
| 135 | 44 | 12 | 392 | 103.8 | 650 | 330 | 191 | 91 | 18.6 | 23.9 | Clear Lake township | |
| 88 | 31 | 5 | 165 | 105.5 | 308 | 154 | 124 | 60 | 9.1 | 36.6 | Clear Lake town | |
| 189 | 113 | 29 | 1,513 | 97.8 | 2,182 | 1,124 | 331 | 190 | 27.1 | 11.1 | Fremont township | |
| 129 | 76 | 20 | 1,104 | 93.7 | 1,516 | 807 | 225 | 132 | 29.1 | 10.5 | Fremont town | |
| 193 | 52 | 27 | 895 | 98.5 | 1,376 | 682 | 272 | 153 | 22.6 | 15.3 | Jackson township | |
| 426 | 225 | 55 | 1,614 | 101.3 | 2,707 | 1,350 | 706 | 356 | 16.7 | 21.7 | Jamestown township | |
| 176 | 81 | 29 | 777 | 103.0 | 1,253 | 628 | 286 | 157 | 20.5 | 18.1 | Millgrove township | |
| 32 | 27 | 11 | 217 | 100.0 | 330 | 167 | 70 | 42 | 24.0 | 16.1 | Orland town | |
| 284 | 137 | 45 | 1,289 | 99.8 | 2,040 | 1,028 | 466 | 245 | 20.8 | 18.1 | Otsego township | |
| 172 | 64 | 25 | 653 | 97.2 | 1,032 | 527 | 261 | 142 | 19.9 | 20.3 | Hamilton town (part) | |
| 973 | 601 | 289 | 6,764 | 102.6 | 10,572 | 5,190 | 1,863 | 1,070 | 22.9 | 13.6 | Pleasant township | |
| 496 | 387 | 232 | 4,254 | 102.4 | 6,703 | 3,274 | 1,115 | 684 | 22.1 | 13.0 | Angola city (part) | |
| 35 | 17 | 7 | 278 | 105.0 | 385 | 180 | 59 | 33 | 32.5 | 10.4 | Richland township | |
| 231 | 107 | 30 | 1,087 | 108.1 | 1,737 | 848 | 368 | 180 | 23.2 | 16.3 | Salem township | |
| 19 | 8 | 4 | 122 | 101.6 | 172 | 90 | 31 | 20 | 30.1 | 12.6 | Hudson town (part) | |
| 82 | 29 | 16 | 542 | 105.0 | 826 | 413 | 127 | 69 | 25.7 | 11.4 | Scott township | |
| 2 | 0 | 0 | 1 | 100.0 | 2 | 1 | 2 | 1 | 0.0 | 100.0 | Angola city (part) | |
| 220 | 103 | 36 | 1,434 | 97.7 | 2,087 | 1,043 | 359 | 191 | 26.4 | 12.7 | Steuben township | |
| 17 | 5 | 1 | 176 | 92.6 | 221 | 113 | 23 | 14 | 34.8 | 6.8 | Ashley town (part) | |
| 13 | 7 | 1 | 134 | 103.0 | 184 | 91 | 21 | 14 | 32.4 | 7.7 | Hudson town (part) | |
| 48 | 12 | 2 | 350 | 109.4 | 535 | 252 | 62 | 29 | 27.0 | 8.5 | York township | |
| 1,737 | 1,038 | 411 | 9,807 | 119.0 | 16,885 | 7,637 | 3,186 | 1,800 | 21.4 | 14.8 | Sullivan County | |
| 196 | 104 | 39 | 1,050 | 97.5 | 1,602 | 814 | 339 | 189 | 22.8 | 16.3 | Cass township | |
| 83 | 55 | 23 | 467 | 97.0 | 696 | 359 | 161 | 92 | 24.3 | 17.5 | Dugger town | |
| 302 | 171 | 49 | 1,793 | 98.5 | 2,711 | 1,382 | 522 | 295 | 23.8 | 14.7 | Curry township | |
| 92 | 60 | 23 | 581 | 92.4 | 837 | 434 | 175 | 101 | 25.1 | 15.7 | Farmersburg town | |
| 81 | 58 | 17 | 645 | 94.1 | 917 | 489 | 156 | 101 | 26.8 | 12.5 | Shelburn town | |
| 75 | 40 | 20 | 341 | 115.0 | 585 | 279 | 135 | 65 | 20.2 | 18.4 | Fairbanks township | |
| 94 | 46 | 9 | 419 | 107.9 | 666 | 325 | 149 | 79 | 23.5 | 17.1 | Gill township | |
| 26 | 10 | 1 | 113 | 101.8 | 159 | 80 | 37 | 23 | 30.3 | 16.2 | Merom town | |
| 205 | 94 | 39 | 929 | 329.2 | 3,509 | 722 | 338 | 165 | 12.0 | 8.5 | Haddon township | |
| 78 | 30 | 18 | 349 | 98.3 | 513 | 262 | 126 | 69 | 25.9 | 18.2 | Carlisle town | |
| 583 | 436 | 223 | 3,605 | 90.5 | 5,252 | 2,836 | 1,242 | 772 | 23.5 | 18.1 | Hamilton township | |
| 329 | 285 | 173 | 2,281 | 86.3 | 3,237 | 1,803 | 787 | 530 | 23.8 | 18.5 | Sullivan city | |
| 143 | 85 | 23 | 940 | 102.6 | 1,408 | 714 | 251 | 140 | 26.1 | 13.2 | Jackson township | |
| 60 | 32 | 10 | 403 | 98.8 | 577 | 304 | 102 | 55 | 28.0 | 12.7 | Hymera town | |
| 61 | 20 | 6 | 211 | 97.6 | 343 | 165 | 87 | 38 | 17.7 | 20.9 | Jefferson township | |
| 78 | 42 | 3 | 519 | 104.4 | 809 | 400 | 123 | 57 | 23.8 | 11.6 | Turman township | |
| 966 | 434 | 149 | 5,201 | 104.1 | 7,891 | 3,928 | 1,549 | 826 | 25.6 | 14.6 | Switzerland County | |
| 167 | 61 | 23 | 1,006 | 102.8 | 1,460 | 731 | 251 | 126 | 28.4 | 12.3 | Cotton township | |
| 15 | 3 | 1 | 77 | 92.2 | 112 | 58 | 19 | 11 | 24.3 | 12.8 | East Enterprise CDP | |
| 112 | 38 | 11 | 434 | 107.4 | 681 | 338 | 161 | 83 | 24.3 | 17.9 | Craig township | |
| 299 | 179 | 74 | 1,597 | 98.3 | 2,458 | 1,273 | 552 | 329 | 22.4 | 17.4 | Jefferson township | |
| 152 | 92 | 53 | 862 | 95.2 | 1,342 | 713 | 297 | 191 | 20.3 | 17.6 | Vevay town | |
| 121 | 75 | 19 | 724 | 110.1 | 1,040 | 511 | 215 | 111 | 31.6 | 14.1 | Pleasant township | |
| 154 | 40 | 16 | 846 | 110.3 | 1,339 | 637 | 210 | 106 | 24.7 | 11.8 | Posey township | |
| 17 | 4 | 3 | 96 | 117.7 | 161 | 75 | 24 | 15 | 23.0 | 11.5 | Patriot town | |
| 113 | 41 | 6 | 594 | 103.0 | 913 | 438 | 160 | 71 | 24.3 | 13.3 | York township | |
| 13 | 5 | 0 | 42 | 90.5 | 67 | 34 | 18 | 10 | 16.3 | 22.5 | Florence CDP | |
| 8,689 | 5,184 | 2,506 | 84,740 | 103.9 | 137,063 | 67,184 | 16,379 | 9,417 | 20.7 | 9.5 | Tippecanoe County | |
| 3,177 | 2,141 | 1,068 | 25,833 | 97.9 | 39,890 | 20,303 | 6,386 | 3,871 | 22.0 | 12.5 | Fairfield township | |
| 2,762 | 1,955 | 1,025 | 22,886 | 97.3 | 35,264 | 18,015 | 5,742 | 3,522 | 21.9 | 12.7 | Lafayette city (part) | |
| 25 | 9 | 6 | 245 | 103.7 | 361 | 177 | 40 | 23 | 27.7 | 8.0 | Jackson township | |
| 180 | 64 | 22 | 1,280 | 102.8 | 1,886 | 945 | 266 | 137 | 27.3 | 10.2 | Lauramie township | |

Table 1.

Age and Sex: 2010—Con.

[For information on confidentiality protection, nonsampling error, and definitions, see Selected Appendixes at <www.census.gov/prod/cen2010/cph-1-a.pdf>]

| Age—Con | | | Age and sex | | | | | | Percent of total population | | State County County Subdivision Place | |
|-------------------|-------------------|----------------------|-------------|--------------------------------|-------------------|--------|-------------------|--------|-----------------------------|----------------------|--|--|
| 65 to 74 years | 75 to 84 years | 85 years and over | All ages | | 18 years and over | | 65 years and over | | Under 18 years | 65 years and over | | |
| | | | Female | Males per 100 females | Total | Female | Total | Female | | | | |
| 36 | 20 | 5 | 302 | 102.3 | 432 | 215 | 61 | 33 | 29.3 | 10.0 | Tippecanoe County—Con. | |
| 47 | 13 | 7 | 264 | 106.4 | 401 | 210 | 67 | 37 | 26.4 | 12.3 | Lauramie township—Con. | |
| 497 | 221 | 59 | 3,612 | 98.3 | 5,258 | 2,656 | 777 | 416 | 26.6 | 10.9 | Clarks Hill town | |
| 0 | 0 | 0 | 0 | (X) | 0 | 0 | 0 | 0 | (X) | (X) | Stockwell CDP | |
| 53 | 34 | 19 | 473 | 96.8 | 676 | 336 | 106 | 56 | 27.4 | 11.4 | Perry township | |
| 246 | 114 | 42 | 1,895 | 104.0 | 2,784 | 1,400 | 402 | 221 | 28.0 | 10.4 | Lafayette city (part) | |
| 69 | 35 | 11 | 714 | 98.9 | 1,005 | 519 | 115 | 68 | 29.2 | 8.1 | Randolph township | |
| 0 | 0 | 0 | 0 | (X) | 0 | 0 | 0 | 0 | (X) | (X) | Sheffield township | |
| 167 | 91 | 14 | 1,164 | 102.1 | 1,763 | 871 | 272 | 135 | 25.0 | 11.6 | Dayton town | |
| 15 | 5 | 3 | 116 | 109.5 | 193 | 94 | 23 | 11 | 20.6 | 9.5 | Lafayette city (part) | |
| 18 | 15 | 3 | 168 | 118.5 | 254 | 121 | 36 | 18 | 30.8 | 9.8 | Shelby township | |
| 555 | 305 | 134 | 3,823 | 101.5 | 5,663 | 2,841 | 994 | 457 | 26.5 | 12.9 | Montmorenci CDP | |
| 73 | 33 | 18 | 689 | 93.6 | 970 | 514 | 124 | 65 | 27.3 | 9.3 | Otterbein town (part) | |
| 24 | 10 | 0 | 303 | 98.7 | 402 | 212 | 34 | 19 | 33.2 | 5.6 | Tippecanoe township | |
| 143 | 57 | 22 | 818 | 96.8 | 1,259 | 645 | 222 | 110 | 21.8 | 13.8 | Battle Ground town | |
| 0 | 0 | 0 | 0 | (X) | 0 | 0 | 0 | 0 | (X) | (X) | West Lafayette city (part) | |
| 143 | 57 | 22 | 818 | 96.8 | 1,259 | 645 | 222 | 110 | 21.8 | 13.8 | Union township | |
| 1,700 | 1,265 | 852 | 27,212 | 117.8 | 51,918 | 23,621 | 3,817 | 2,229 | 12.4 | 6.4 | Lafayette city (part) | |
| 5 | 0 | 0 | 5,275 | 131.0 | 11,841 | 5,121 | 5 | 3 | 2.8 | 0.0 | Shadeland town | |
| 936 | 880 | 735 | 13,255 | 118.7 | 25,707 | 11,655 | 2,551 | 1,574 | 11.3 | 8.8 | Wabash township | |
| 211 | 85 | 33 | 1,192 | 104.0 | 1,871 | 914 | 329 | 165 | 23.1 | 13.5 | Purdue University CDP | |
| 37 | 16 | 5 | 196 | 115.8 | 331 | 152 | 58 | 30 | 21.7 | 13.7 | West Lafayette city (part) | |
| 11 | 4 | 3 | 106 | 95.3 | 151 | 74 | 18 | 9 | 27.1 | 8.7 | Washington township | |
| 15 | 4 | 7 | 93 | 107.5 | 135 | 67 | 26 | 14 | 30.1 | 13.5 | Americus CDP | |
| 116 | 34 | 16 | 770 | 105.2 | 1,169 | 571 | 166 | 84 | 26.0 | 10.5 | Buck Creek CDP | |
| 55 | 11 | 3 | 289 | 105.5 | 447 | 222 | 69 | 38 | 24.7 | 11.6 | Colburn CDP | |
| 1,619 | 764 | 219 | 16,423 | 92.8 | 22,565 | 11,904 | 2,602 | 1,513 | 28.7 | 8.2 | Wayne township | |
| 1,107 | 581 | 163 | 11,558 | 90.2 | 15,890 | 8,485 | 1,851 | 1,101 | 27.7 | 8.4 | West Point CDP | |
| | | | | | | | | | | | Wea township | |
| | | | | | | | | | | | Lafayette city (part) | |
| 1,516 | 782 | 440 | 8,090 | 97.0 | 12,233 | 6,312 | 2,738 | 1,567 | 23.2 | 17.2 | Tipton County | |
| 775 | 455 | 310 | 4,246 | 90.4 | 6,199 | 3,322 | 1,540 | 957 | 23.3 | 19.0 | Cicero township | |
| 447 | 281 | 163 | 2,710 | 88.4 | 3,872 | 2,103 | 891 | 573 | 24.2 | 17.5 | Tipton city | |
| 136 | 64 | 23 | 673 | 111.3 | 1,085 | 530 | 223 | 112 | 23.7 | 15.7 | Jefferson township | |
| 41 | 12 | 3 | 157 | 113.4 | 256 | 123 | 56 | 25 | 23.6 | 16.7 | Kempton town | |
| 223 | 69 | 33 | 1,228 | 101.2 | 1,881 | 934 | 325 | 170 | 23.9 | 13.2 | Liberty township | |
| 37 | 12 | 10 | 307 | 97.7 | 437 | 226 | 59 | 32 | 28.0 | 9.7 | Sharpstown town | |
| 125 | 80 | 26 | 689 | 102.6 | 1,088 | 546 | 231 | 114 | 22.1 | 16.5 | Madison township | |
| 2 | 0 | 0 | 3 | 100.0 | 6 | 3 | 2 | 1 | 0.0 | 33.3 | Elwood city (part) | |
| 126 | 62 | 25 | 561 | 103.2 | 919 | 452 | 213 | 101 | 19.4 | 18.7 | Prairie township | |
| 131 | 52 | 23 | 693 | 105.1 | 1,061 | 528 | 206 | 113 | 25.3 | 14.5 | Wildcat township | |
| 68 | 29 | 13 | 358 | 97.8 | 528 | 273 | 110 | 64 | 25.4 | 15.5 | Windfall City town | |
| 624 | 347 | 116 | 3,802 | 97.7 | 5,631 | 2,926 | 1,087 | 616 | 25.1 | 14.5 | Union County | |
| 84 | 37 | 5 | 398 | 112.3 | 673 | 324 | 126 | 59 | 20.4 | 14.9 | Brownsville township | |
| 237 | 160 | 69 | 1,614 | 88.8 | 2,206 | 1,212 | 466 | 301 | 27.6 | 15.3 | Center township | |
| 164 | 102 | 46 | 1,138 | 87.4 | 1,522 | 849 | 312 | 204 | 28.6 | 14.6 | Liberty town | |
| 54 | 18 | 7 | 258 | 110.5 | 424 | 201 | 79 | 37 | 21.9 | 14.5 | Harmony township | |
| 38 | 29 | 6 | 197 | 111.2 | 331 | 165 | 73 | 39 | 20.4 | 17.5 | Harrison township | |
| 98 | 51 | 13 | 500 | 108.4 | 814 | 404 | 162 | 78 | 21.9 | 15.5 | Liberty township | |
| 113 | 52 | 16 | 835 | 94.3 | 1,183 | 620 | 181 | 102 | 27.1 | 11.2 | Union township | |
| 47 | 20 | 5 | 354 | 91.0 | 479 | 251 | 72 | 42 | 29.1 | 10.7 | West College Corner town | |
| 12,736 | 9,067 | 4,093 | 93,032 | 93.2 | 139,807 | 73,489 | 25,896 | 15,345 | 22.2 | 14.4 | Vanderburgh County | |
| 122 | 97 | 26 | 782 | 104.5 | 1,242 | 616 | 245 | 130 | 22.3 | 15.3 | Armstrong township | |
| 4 | 5 | 2 | 35 | 91.4 | 57 | 28 | 11 | 6 | 14.9 | 16.4 | Darmstadt town (part) | |
| 3,074 | 2,112 | 867 | 20,007 | 95.0 | 29,803 | 15,588 | 6,053 | 3,491 | 23.6 | 15.5 | Center township | |
| 8 | 2 | 1 | 12 | 83.3 | 22 | 12 | 11 | 6 | 0.0 | 50.0 | Darmstadt town (part) | |
| 1,284 | 1,112 | 556 | 7,687 | 93.7 | 11,889 | 6,254 | 2,952 | 1,825 | 20.1 | 19.8 | Evansville city (part) | |
| 397 | 218 | 86 | 2,291 | 95.9 | 3,422 | 1,800 | 701 | 382 | 23.8 | 15.6 | Highland CDP | |
| 286 | 200 | 43 | 1,853 | 95.8 | 2,731 | 1,411 | 529 | 277 | 24.7 | 14.6 | Melody Hill CDP | |
| 648 | 360 | 155 | 3,720 | 100.0 | 5,749 | 2,899 | 1,163 | 649 | 22.7 | 15.6 | German township | |
| 0 | 1 | 2 | 8 | 100.0 | 14 | 6 | 3 | 1 | 12.5 | 18.8 | Darmstadt town (part) | |
| 4,667 | 3,663 | 1,742 | 35,954 | 89.0 | 53,153 | 28,643 | 10,072 | 6,232 | 21.8 | 14.8 | Knight township | |
| 4,111 | 3,085 | 1,469 | 32,602 | 89.8 | 48,397 | 25,947 | 8,665 | 5,311 | 21.8 | 14.0 | Evansville city (part) | |
| 1,594 | 1,311 | 620 | 13,139 | 91.0 | 20,679 | 10,932 | 3,525 | 2,045 | 17.6 | 14.0 | Perry township | |
| 715 | 614 | 263 | 5,573 | 95.1 | 8,663 | 4,441 | 1,592 | 935 | 20.3 | 14.6 | Evansville city (part) | |
| 1,922 | 1,168 | 585 | 15,074 | 97.7 | 22,560 | 11,534 | 3,675 | 2,213 | 24.3 | 12.3 | Pigeon township | |
| 1,922 | 1,168 | 585 | 15,074 | 97.7 | 22,560 | 11,534 | 3,675 | 2,213 | 24.3 | 12.3 | Evansville city (part) | |
| 677 | 342 | 96 | 4,217 | 102.2 | 6,377 | 3,164 | 1,115 | 564 | 25.2 | 13.1 | Scott township | |
| 119 | 74 | 21 | 627 | 107.7 | 1,014 | 486 | 214 | 105 | 22.1 | 16.4 | Darmstadt town (part) | |
| 32 | 14 | 2 | 139 | 110.1 | 244 | 113 | 48 | 21 | 16.4 | 16.4 | Union township | |
| 1,487 | 875 | 374 | 8,191 | 97.9 | 12,468 | 6,464 | 2,736 | 1,573 | 23.1 | 16.9 | Vermillion County | |
| 779 | 510 | 253 | 4,645 | 96.3 | 6,986 | 3,684 | 1,542 | 931 | 23.4 | 16.9 | Clinton township | |
| 29 | 15 | 4 | 155 | 120.6 | 252 | 118 | 48 | 30 | 26.3 | 14.0 | Blanford CDP | |
| 375 | 309 | 184 | 2,567 | 90.6 | 3,683 | 2,033 | 868 | 569 | 24.7 | 17.7 | Clinton city | |
| 138 | 69 | 27 | 683 | 102.9 | 1,097 | 555 | 234 | 127 | 20.9 | 16.9 | Fairview Park town | |
| 30 | 17 | 8 | 190 | 90.5 | 264 | 142 | 55 | 38 | 27.1 | 15.2 | Universal town | |
| 218 | 121 | 26 | 1,010 | 100.5 | 1,584 | 820 | 365 | 192 | 21.8 | 18.0 | Eugene township | |
| 119 | 69 | 17 | 602 | 93.0 | 901 | 487 | 205 | 114 | 22.5 | 17.6 | Cayuga town | |

Table 1.
Age and Sex: 2010—Con.

[For information on confidentiality protection, nonsampling error, and definitions, see Selected Appendixes at <www.census.gov/prod/cen2010/cph-1-a.pdf>]

| Age—Con | | | Age and sex | | | | | | Percent of total population | | State County County Subdivision Place |
|-------------------|-------------------|----------------------|-------------|--------------------------------|-------------------|--------|-------------------|--------|-----------------------------|----------------------|--|
| 65 to 74 years | 75 to 84 years | 85 years and over | All ages | | 18 years and over | | 65 years and over | | Under 18 years | 65 years and over | |
| | | | Female | Males per 100 females | Total | Female | Total | Female | | | |
| 237 | 123 | 48 | 1,318 | 98.0 | 1,992 | 999 | 408 | 225 | 23.7 | 15.6 | Vermillion County—Con. |
| 65 | 35 | 13 | 327 | 85.9 | 461 | 248 | 113 | 66 | 24.2 | 18.6 | Helt township |
| 44 | 33 | 15 | 325 | 98.8 | 482 | 243 | 92 | 55 | 25.4 | 14.2 | Dana town |
| 155 | 84 | 27 | 765 | 100.5 | 1,209 | 610 | 266 | 144 | 21.2 | 17.3 | St. Bernice CDP |
| 45 | 23 | 7 | 248 | 83.9 | 342 | 188 | 75 | 43 | 25.0 | 16.4 | Highland township |
| 98 | 37 | 20 | 453 | 104.0 | 697 | 351 | 155 | 81 | 24.6 | 16.8 | Perrysville town |
| 56 | 21 | 14 | 261 | 97.3 | 395 | 206 | 91 | 48 | 23.3 | 17.7 | Vermillion township |
| | | | | | | | | | | | Newport town |
| 7,476 | 4,813 | 2,222 | 53,303 | 102.3 | 84,799 | 42,120 | 14,511 | 8,685 | 21.4 | 13.5 | Vigo County |
| 251 | 117 | 42 | 1,325 | 98.5 | 1,999 | 1,008 | 410 | 225 | 24.0 | 15.6 | Fayette township |
| 28 | 16 | 9 | 196 | 99.0 | 309 | 152 | 53 | 30 | 20.8 | 13.6 | New Goshen CDP |
| 23 | 7 | 5 | 121 | 95.9 | 167 | 78 | 35 | 18 | 29.5 | 14.8 | Shepardsville CDP |
| 77 | 28 | 5 | 338 | 94.7 | 513 | 259 | 110 | 52 | 22.0 | 16.7 | Tecumseh CDP |
| 3,066 | 2,275 | 1,134 | 26,490 | 93.6 | 40,123 | 21,079 | 6,475 | 4,114 | 21.7 | 12.6 | Harrison township |
| 3,066 | 2,275 | 1,134 | 26,490 | 93.6 | 40,123 | 21,079 | 6,475 | 4,114 | 21.7 | 12.6 | Terre Haute city (part) |
| 1,108 | 811 | 503 | 7,222 | 137.9 | 14,060 | 5,732 | 2,422 | 1,415 | 18.2 | 14.1 | Honey Creek township |
| 164 | 151 | 195 | 593 | 622.9 | 4,134 | 517 | 510 | 289 | 3.6 | 11.9 | Terre Haute city (part) |
| 116 | 59 | 13 | 652 | 102.9 | 1,014 | 496 | 188 | 98 | 23.4 | 14.2 | Linton township |
| 813 | 370 | 133 | 4,895 | 114.4 | 8,469 | 3,898 | 1,316 | 710 | 19.3 | 12.5 | Lost Creek township |
| 61 | 45 | 11 | 515 | 99.8 | 790 | 411 | 117 | 72 | 23.2 | 11.4 | Seelyville town |
| 410 | 197 | 79 | 2,303 | 126.3 | 4,382 | 1,899 | 686 | 380 | 15.9 | 13.2 | Terre Haute city (part) |
| 187 | 98 | 18 | 961 | 105.5 | 1,547 | 754 | 303 | 171 | 21.7 | 15.3 | Nevins township |
| 44 | 17 | 3 | 215 | 96.7 | 325 | 163 | 64 | 38 | 23.2 | 15.1 | Fontanet CDP |
| 750 | 385 | 115 | 4,604 | 97.0 | 6,855 | 3,529 | 1,250 | 676 | 24.4 | 13.8 | Otter Creek township |
| 363 | 200 | 60 | 2,186 | 96.9 | 3,271 | 1,699 | 623 | 344 | 24.0 | 14.5 | North Terre Haute CDP |
| 0 | 0 | 0 | 1 | 100.0 | 2 | 1 | 0 | 0 | 0.0 | 0.0 | Terre Haute city (part) |
| 118 | 76 | 11 | 596 | 103.0 | 954 | 472 | 205 | 108 | 21.2 | 16.9 | Pierson township |
| 88 | 42 | 19 | 573 | 108.6 | 910 | 443 | 149 | 83 | 23.8 | 12.5 | Prairie Creek township |
| 92 | 53 | 24 | 588 | 107.8 | 931 | 455 | 169 | 85 | 23.8 | 13.8 | Prairieton township |
| 256 | 128 | 47 | 1,545 | 102.1 | 2,344 | 1,180 | 431 | 234 | 24.9 | 13.8 | Riley township |
| 21 | 9 | 3 | 109 | 102.8 | 161 | 83 | 33 | 20 | 27.1 | 14.9 | Riley town |
| 0 | 1 | 1 | 6 | 116.7 | 9 | 4 | 2 | 1 | 30.8 | 15.4 | Terre Haute city (part) |
| 631 | 399 | 163 | 3,852 | 85.7 | 5,593 | 3,074 | 1,193 | 766 | 21.8 | 16.7 | Sugar Creek township |
| 10 | 3 | 0 | 51 | 103.9 | 81 | 40 | 13 | 8 | 22.1 | 12.5 | Dresser CDP |
| 99 | 129 | 85 | 631 | 26.3 | 756 | 606 | 313 | 260 | 5.1 | 39.3 | St. Mary of the Woods CDP |
| 7 | 6 | 0 | 61 | 77.0 | 80 | 47 | 13 | 9 | 25.9 | 12.0 | Toad Hop CDP |
| 162 | 90 | 30 | 1,153 | 93.9 | 1,655 | 873 | 282 | 179 | 26.0 | 12.6 | West Terre Haute town |
| 2,926 | 2,003 | 1,023 | 16,914 | 94.4 | 25,429 | 13,264 | 5,952 | 3,459 | 22.7 | 18.1 | Wabash County |
| 542 | 589 | 451 | 4,226 | 89.5 | 6,408 | 3,439 | 1,582 | 992 | 20.0 | 19.8 | Chester township |
| 408 | 509 | 432 | 3,311 | 84.6 | 5,004 | 2,747 | 1,349 | 864 | 18.1 | 22.1 | North Manchester town |
| 276 | 130 | 37 | 1,411 | 105.1 | 2,233 | 1,099 | 443 | 230 | 22.8 | 15.3 | Lagro township |
| 30 | 11 | 6 | 190 | 118.4 | 307 | 137 | 47 | 20 | 26.0 | 11.3 | Lagro town |
| 240 | 153 | 84 | 1,181 | 100.3 | 1,815 | 931 | 477 | 272 | 23.3 | 20.2 | Liberty township |
| 62 | 82 | 71 | 476 | 83.8 | 672 | 372 | 215 | 146 | 23.2 | 24.6 | La Fontaine town |
| 1,356 | 867 | 368 | 7,400 | 92.3 | 10,895 | 5,778 | 2,591 | 1,535 | 23.4 | 18.2 | Noble township |
| 975 | 696 | 332 | 5,636 | 89.2 | 8,261 | 4,455 | 2,003 | 1,234 | 22.5 | 18.8 | Wabash city |
| 171 | 75 | 26 | 864 | 95.7 | 1,255 | 640 | 272 | 140 | 25.8 | 16.1 | Paw Paw township |
| 55 | 16 | 8 | 259 | 84.9 | 345 | 184 | 79 | 45 | 28.0 | 16.5 | Roann town |
| 206 | 124 | 30 | 1,194 | 102.0 | 1,816 | 885 | 360 | 176 | 24.7 | 14.9 | Pleasant township |
| 51 | 37 | 11 | 320 | 94.7 | 462 | 239 | 99 | 59 | 25.8 | 15.9 | Laketon CDP |
| 135 | 65 | 27 | 638 | 101.7 | 1,007 | 492 | 227 | 114 | 21.8 | 17.6 | Waltz township |
| 53 | 23 | 6 | 193 | 107.8 | 325 | 153 | 82 | 41 | 19.0 | 20.4 | Somerset CDP |
| 815 | 422 | 175 | 4,239 | 100.7 | 6,512 | 3,279 | 1,412 | 787 | 23.5 | 16.6 | Warren County |
| 49 | 30 | 10 | 265 | 93.2 | 405 | 210 | 89 | 52 | 20.9 | 17.4 | Adams township |
| 17 | 18 | 6 | 111 | 95.5 | 172 | 91 | 41 | 26 | 20.7 | 18.9 | Pine Village town |
| 16 | 14 | 4 | 120 | 105.8 | 184 | 87 | 34 | 18 | 25.5 | 13.8 | Jordan township |
| 54 | 21 | 5 | 213 | 100.9 | 345 | 176 | 80 | 44 | 19.4 | 18.7 | Kent township |
| 20 | 8 | 0 | 76 | 88.2 | 113 | 58 | 28 | 14 | 21.0 | 19.6 | State Line City town |
| 84 | 54 | 17 | 448 | 100.0 | 688 | 345 | 155 | 82 | 23.2 | 17.3 | Liberty township |
| 0 | 0 | 0 | 1 | 100.0 | 2 | 1 | 0 | 0 | 0.0 | 0.0 | Williamsport town (part) |
| 27 | 20 | 2 | 216 | 111.6 | 338 | 161 | 49 | 23 | 26.0 | 10.7 | Medina township |
| 62 | 19 | 7 | 202 | 106.9 | 315 | 151 | 88 | 40 | 24.6 | 21.1 | Mound township |
| 128 | 41 | 20 | 603 | 102.5 | 876 | 436 | 189 | 99 | 28.3 | 15.5 | Pike township |
| 84 | 29 | 11 | 361 | 100.3 | 524 | 263 | 124 | 65 | 27.5 | 17.2 | West Lebanon town |
| 55 | 16 | 5 | 229 | 110.0 | 381 | 181 | 76 | 38 | 20.8 | 15.8 | Pine township |
| 21 | 13 | 8 | 127 | 102.4 | 198 | 101 | 42 | 22 | 23.0 | 16.3 | Prairie township |
| 38 | 17 | 6 | 235 | 107.2 | 380 | 187 | 61 | 29 | 22.0 | 12.5 | Steuben township |
| 63 | 30 | 8 | 395 | 104.1 | 621 | 302 | 101 | 57 | 23.0 | 12.5 | Warren township |
| 218 | 147 | 83 | 1,186 | 93.8 | 1,781 | 942 | 448 | 283 | 22.5 | 19.5 | Washington township |
| 181 | 136 | 80 | 996 | 90.4 | 1,471 | 792 | 397 | 258 | 22.4 | 20.9 | Williamsport town (part) |
| 4,613 | 2,337 | 1,008 | 30,287 | 97.1 | 44,258 | 22,923 | 7,958 | 4,447 | 25.9 | 13.3 | Warrick County |
| 123 | 40 | 11 | 619 | 105.8 | 969 | 471 | 174 | 82 | 23.9 | 13.7 | Anderson township |
| 0 | 0 | 0 | 0 | (X) | 0 | 0 | 0 | 0 | (X) | (X) | Newburgh town (part) |
| 1,099 | 645 | 304 | 6,511 | 95.9 | 9,827 | 5,133 | 2,048 | 1,191 | 23.0 | 16.1 | Boon township |
| 499 | 387 | 240 | 3,352 | 86.3 | 4,791 | 2,647 | 1,126 | 723 | 23.3 | 18.0 | Boonville city |
| 28 | 9 | 3 | 194 | 101.0 | 285 | 144 | 40 | 21 | 26.9 | 10.3 | Chandler town (part) |
| 46 | 23 | 9 | 443 | 104.5 | 659 | 323 | 78 | 44 | 27.3 | 8.6 | Campbell township |
| 174 | 71 | 21 | 908 | 107.4 | 1,424 | 705 | 266 | 139 | 24.4 | 14.1 | Greer township |

Table 1.
Age and Sex: 2010—Con.

[For information on confidentiality protection, nonsampling error, and definitions, see Selected Appendixes at <www.census.gov/prod/cen2010/cph-1-a.pdf>]

| State County County Subdivision Place | Total population | Median age | Age | | | | | | | | |
|--|---------------------|---------------|------------------|------------------|-------------------|-------------------|-------------------|-------------------|-------------------|-------------------|-------------------|
| | | | Under 5 years | 5 to 17 years | 18 to 20 years | 21 to 24 years | 25 to 34 years | 35 to 44 years | 45 to 54 years | 55 to 59 years | 60 to 64 years |
| Warrick County—Con. | | | | | | | | | | | |
| Greer township—Con. | | | | | | | | | | | |
| Elberfeld town..... | 625 | 38.3 | 50 | 107 | 11 | 23 | 95 | 85 | 93 | 32 | 34 |
| Hart township..... | 1,626 | 40.4 | 80 | 310 | 50 | 60 | 171 | 242 | 257 | 109 | 139 |
| Lynnville town..... | 888 | 38.9 | 48 | 170 | 32 | 30 | 107 | 136 | 118 | 56 | 74 |
| Lane township..... | 281 | 41.6 | 13 | 55 | 18 | 4 | 23 | 36 | 63 | 18 | 18 |
| Ohio township..... | 37,749 | 38.8 | 2,578 | 7,686 | 1,186 | 1,324 | 4,235 | 5,183 | 5,945 | 2,576 | 2,316 |
| Chandler town (part)..... | 2,497 | 35.8 | 180 | 500 | 93 | 106 | 345 | 335 | 353 | 151 | 139 |
| Newburgh town (part)..... | 3,325 | 42.1 | 205 | 541 | 115 | 114 | 384 | 431 | 532 | 256 | 268 |
| Owen township..... | 611 | 38.3 | 37 | 121 | 20 | 32 | 65 | 99 | 94 | 38 | 35 |
| Pigeon township..... | 979 | 43.5 | 64 | 165 | 27 | 32 | 101 | 123 | 157 | 80 | 77 |
| Skelton township..... | 1,625 | 42.4 | 94 | 289 | 63 | 55 | 147 | 230 | 304 | 125 | 110 |
| Tennysen town..... | 279 | 40.1 | 20 | 48 | 11 | 12 | 27 | 37 | 51 | 20 | 17 |
| Washington County..... | 28,262 | 39.2 | 1,696 | 5,430 | 1,057 | 1,199 | 3,219 | 3,813 | 4,442 | 1,902 | 1,677 |
| Brown township..... | 1,199 | 38.9 | 63 | 253 | 49 | 43 | 133 | 148 | 169 | 76 | 84 |
| Campbellsburg town..... | 585 | 34.4 | 38 | 138 | 25 | 26 | 69 | 68 | 76 | 38 | 36 |
| Saltito town..... | 92 | 48.3 | 5 | 9 | 4 | 6 | 7 | 10 | 20 | 7 | 4 |
| Franklin township..... | 2,301 | 35.6 | 183 | 495 | 93 | 107 | 255 | 332 | 321 | 163 | 128 |
| Gibson township..... | 1,176 | 41.6 | 52 | 217 | 46 | 43 | 107 | 190 | 196 | 94 | 71 |
| Little York town..... | 192 | 42.3 | 11 | 31 | 4 | 5 | 20 | 35 | 30 | 12 | 16 |
| Howard township..... | 1,262 | 39.4 | 85 | 247 | 47 | 61 | 137 | 158 | 233 | 82 | 70 |
| Jackson township..... | 2,116 | 39.4 | 129 | 409 | 72 | 85 | 239 | 303 | 379 | 145 | 129 |
| Jefferson township..... | 920 | 38.8 | 53 | 190 | 26 | 37 | 93 | 158 | 152 | 48 | 66 |
| Madison township..... | 705 | 39.1 | 44 | 144 | 24 | 27 | 85 | 82 | 114 | 58 | 38 |
| Livonia town..... | 128 | 41.0 | 6 | 32 | 2 | 3 | 12 | 13 | 19 | 8 | 9 |
| Monroe township..... | 558 | 44.5 | 26 | 93 | 26 | 23 | 44 | 70 | 105 | 37 | 32 |
| Pierce township..... | 2,666 | 39.0 | 146 | 505 | 101 | 148 | 299 | 352 | 450 | 185 | 155 |
| New Pekin town (part)..... | 826 | 37.8 | 51 | 148 | 37 | 52 | 94 | 105 | 133 | 49 | 40 |
| Polk township..... | 2,626 | 37.3 | 142 | 580 | 102 | 109 | 302 | 368 | 456 | 173 | 144 |
| New Pekin town (part)..... | 575 | 35.8 | 35 | 120 | 29 | 23 | 76 | 83 | 85 | 40 | 34 |
| Posey township..... | 1,888 | 39.2 | 105 | 376 | 73 | 65 | 214 | 271 | 320 | 113 | 122 |
| Fredericksburg town..... | 85 | 33.3 | 6 | 19 | 3 | 4 | 13 | 11 | 11 | 3 | 1 |
| Hardinsburg town..... | 248 | 37.0 | 22 | 44 | 8 | 14 | 29 | 33 | 38 | 20 | 12 |
| Vernon township..... | 669 | 38.0 | 42 | 132 | 21 | 17 | 89 | 98 | 104 | 42 | 32 |
| Washington township..... | 10,176 | 40.1 | 626 | 1,789 | 377 | 434 | 1,222 | 1,283 | 1,443 | 686 | 606 |
| Salem city..... | 6,319 | 38.3 | 437 | 1,081 | 224 | 322 | 843 | 772 | 817 | 391 | 319 |
| Wayne County..... | 68,917 | 40.2 | 4,371 | 11,512 | 2,947 | 3,484 | 7,829 | 8,562 | 10,103 | 4,635 | 4,145 |
| Abington township..... | 853 | 44.9 | 35 | 152 | 29 | 25 | 68 | 120 | 185 | 69 | 63 |
| Boston township..... | 887 | 48.7 | 30 | 130 | 24 | 26 | 65 | 108 | 167 | 89 | 79 |
| Boston town..... | 138 | 42.0 | 12 | 19 | 4 | 3 | 14 | 23 | 17 | 10 | 9 |
| Richmond city (part)..... | 0 | 0.0 | 0 | 0 | 0 | 0 | 0 | 0 | 0 | 0 | 0 |
| Center township..... | 7,579 | 39.7 | 442 | 1,535 | 238 | 264 | 799 | 1,091 | 1,143 | 510 | 472 |
| Centerville town..... | 2,552 | 37.1 | 176 | 523 | 79 | 110 | 320 | 362 | 352 | 131 | 154 |
| Richmond city (part)..... | 42 | 35.0 | 5 | 6 | 2 | 0 | 8 | 8 | 8 | 3 | 1 |
| Clay township..... | 1,169 | 40.0 | 79 | 233 | 50 | 42 | 111 | 146 | 195 | 82 | 59 |
| Greens Fork town..... | 423 | 37.2 | 30 | 85 | 19 | 16 | 48 | 58 | 66 | 25 | 17 |
| Dalton township..... | 566 | 44.9 | 19 | 98 | 19 | 23 | 40 | 85 | 95 | 46 | 30 |
| Franklin township..... | 1,370 | 40.2 | 86 | 270 | 51 | 50 | 129 | 189 | 200 | 115 | 76 |
| Whitewater town..... | 83 | 38.5 | 6 | 15 | 0 | 3 | 10 | 11 | 11 | 7 | 4 |
| Green township..... | 1,222 | 38.1 | 102 | 270 | 38 | 45 | 112 | 174 | 178 | 92 | 67 |
| Harrison township..... | 392 | 34.0 | 37 | 93 | 10 | 10 | 54 | 49 | 47 | 28 | 26 |
| Jackson township..... | 4,660 | 41.6 | 241 | 843 | 174 | 181 | 478 | 607 | 694 | 329 | 299 |
| Cambridge City town..... | 1,870 | 39.8 | 100 | 358 | 74 | 71 | 200 | 263 | 258 | 126 | 102 |
| Dublin town..... | 790 | 42.1 | 47 | 134 | 27 | 31 | 79 | 105 | 114 | 48 | 57 |
| East Germantown town..... | 410 | 39.4 | 21 | 75 | 17 | 22 | 50 | 54 | 54 | 23 | 30 |
| Mount Auburn town..... | 117 | 37.5 | 8 | 22 | 3 | 5 | 14 | 17 | 13 | 6 | 6 |
| Jefferson township..... | 3,482 | 39.5 | 218 | 648 | 129 | 144 | 363 | 482 | 520 | 221 | 197 |
| Hagerstown town..... | 1,787 | 37.9 | 115 | 342 | 70 | 81 | 195 | 253 | 253 | 80 | 79 |
| New Garden township..... | 1,977 | 39.8 | 116 | 407 | 68 | 95 | 178 | 274 | 309 | 136 | 106 |
| Fountain City town..... | 796 | 37.6 | 49 | 171 | 25 | 46 | 78 | 118 | 113 | 42 | 38 |
| Perry township..... | 835 | 37.8 | 69 | 180 | 26 | 20 | 89 | 127 | 127 | 55 | 54 |
| Economy town..... | 187 | 38.6 | 9 | 38 | 7 | 7 | 23 | 28 | 26 | 12 | 13 |
| Washington township..... | 1,436 | 41.1 | 86 | 254 | 46 | 53 | 156 | 209 | 237 | 106 | 70 |
| Milton town..... | 490 | 40.2 | 24 | 84 | 17 | 26 | 58 | 82 | 77 | 30 | 23 |
| Wayne township..... | 41,217 | 39.7 | 2,736 | 6,207 | 1,999 | 2,454 | 5,082 | 4,736 | 5,767 | 2,671 | 2,447 |
| Richmond city (part)..... | 36,770 | 38.4 | 2,555 | 5,575 | 1,864 | 2,337 | 4,706 | 4,264 | 5,061 | 2,306 | 2,042 |
| Spring Grove town..... | 344 | 58.4 | 12 | 41 | 10 | 3 | 25 | 28 | 33 | 31 | 21 |
| Webster township..... | 1,272 | 45.0 | 75 | 192 | 46 | 52 | 105 | 165 | 239 | 86 | 100 |
| Richmond city (part)..... | 0 | 0.0 | 0 | 0 | 0 | 0 | 0 | 0 | 0 | 0 | 0 |
| Wells County..... | 27,636 | 40.2 | 1,810 | 5,089 | 1,004 | 1,186 | 3,114 | 3,236 | 4,377 | 1,902 | 1,578 |
| Chester township..... | 936 | 42.0 | 51 | 178 | 29 | 32 | 88 | 123 | 167 | 77 | 55 |
| Poneto town (part)..... | 15 | 51.5 | 0 | 2 | 1 | 0 | 0 | 1 | 6 | 2 | 0 |
| Harrison township..... | 8,531 | 37.2 | 656 | 1,527 | 333 | 448 | 1,108 | 987 | 1,304 | 525 | 466 |
| Bluffton city (part)..... | 6,596 | 35.6 | 536 | 1,171 | 262 | 357 | 925 | 767 | 972 | 374 | 327 |
| Poneto town (part)..... | 65 | 42.5 | 5 | 6 | 1 | 9 | 8 | 6 | 14 | 6 | 3 |
| Vera Cruz town..... | 80 | 28.0 | 7 | 15 | 5 | 6 | 14 | 9 | 9 | 2 | 5 |
| Jackson township..... | 837 | 41.7 | 52 | 158 | 31 | 28 | 76 | 121 | 129 | 65 | 35 |
| Jefferson township..... | 5,762 | 39.5 | 372 | 1,111 | 194 | 240 | 692 | 675 | 911 | 381 | 330 |
| Ossian town..... | 3,289 | 37.4 | 227 | 629 | 118 | 138 | 460 | 386 | 474 | 189 | 169 |

Table 1.

Age and Sex: 2010—Con.

[For information on confidentiality protection, nonsampling error, and definitions, see Selected Appendixes at <www.census.gov/prod/cen2010/cph-1-a.pdf>]

| Age—Con | | | Age and sex | | | | | | Percent of total population | | State County County Subdivision Place |
|-------------------|-------------------|----------------------|-------------|--------------------------------|-------------------|--------|-------------------|--------|-----------------------------|----------------------|--|
| | | | All ages | | 18 years and over | | 65 years and over | | | | |
| | | | Female | Males per 100 females | Total | Female | Total | Female | | | |
| 65 to 74 years | 75 to 84 years | 85 years and over | | | | | | | Under 18 years | 65 years and over | |
| | | | | | | | | | | | Warrick County—Con. |
| 63 | 24 | 8 | 312 | 100.3 | 468 | 244 | 95 | 58 | 25.1 | 15.2 | Greer township—Con. |
| 131 | 55 | 22 | 768 | 111.7 | 1,236 | 600 | 208 | 114 | 24.0 | 12.8 | Elberfeld town |
| 78 | 25 | 14 | 426 | 108.5 | 670 | 329 | 117 | 62 | 24.5 | 13.2 | Hart township |
| 21 | 9 | 3 | 132 | 112.9 | 213 | 97 | 33 | 16 | 24.2 | 11.7 | Lynnville town |
| 2,741 | 1,373 | 606 | 19,325 | 95.3 | 27,485 | 14,391 | 4,720 | 2,648 | 27.2 | 12.5 | Lane township |
| 175 | 86 | 34 | 1,285 | 94.3 | 1,817 | 953 | 295 | 174 | 27.2 | 11.8 | Ohio township |
| 291 | 153 | 35 | 1,724 | 92.9 | 2,579 | 1,332 | 479 | 254 | 22.4 | 14.4 | Chandler town (part) |
| 54 | 15 | 1 | 302 | 102.3 | 453 | 219 | 70 | 34 | 25.9 | 11.5 | Newburgh town (part) |
| 88 | 49 | 16 | 478 | 104.8 | 750 | 363 | 153 | 78 | 23.4 | 15.6 | Owen township |
| 136 | 57 | 15 | 801 | 102.9 | 1,242 | 621 | 208 | 101 | 23.6 | 12.8 | Pigeon township |
| 22 | 12 | 2 | 138 | 102.2 | 211 | 112 | 36 | 18 | 24.4 | 12.9 | Skelton township |
| | | | | | | | | | | | Tennysen town |
| 2,196 | 1,194 | 437 | 14,149 | 99.7 | 21,136 | 10,691 | 3,827 | 2,051 | 25.2 | 13.5 | Washington County |
| 116 | 48 | 17 | 585 | 105.0 | 883 | 441 | 181 | 98 | 26.4 | 15.1 | Brown township |
| 40 | 22 | 9 | 298 | 96.3 | 409 | 217 | 71 | 44 | 30.1 | 12.1 | Campbellsburg town |
| 10 | 8 | 2 | 46 | 100.0 | 78 | 40 | 20 | 10 | 15.2 | 21.7 | Saltito town |
| 145 | 67 | 12 | 1,091 | 110.9 | 1,623 | 787 | 224 | 107 | 29.5 | 9.7 | Franklin township |
| 105 | 45 | 10 | 576 | 104.2 | 907 | 430 | 160 | 75 | 22.9 | 13.6 | Gibson township |
| 23 | 1 | 4 | 94 | 104.3 | 150 | 69 | 28 | 11 | 21.9 | 14.6 | Little York town |
| 91 | 38 | 13 | 613 | 105.9 | 930 | 446 | 142 | 67 | 26.3 | 11.3 | Howard township |
| 158 | 55 | 13 | 1,054 | 100.8 | 1,578 | 798 | 226 | 113 | 25.4 | 10.7 | Jackson township |
| 65 | 28 | 4 | 436 | 111.0 | 677 | 322 | 97 | 46 | 26.4 | 10.5 | Jefferson township |
| 49 | 31 | 9 | 337 | 109.2 | 517 | 258 | 89 | 44 | 26.7 | 12.6 | Madison township |
| 15 | 8 | 1 | 65 | 96.9 | 90 | 47 | 24 | 12 | 29.7 | 18.8 | Livonia town |
| 64 | 27 | 11 | 268 | 108.2 | 439 | 218 | 102 | 55 | 21.3 | 18.3 | Monroe township |
| 210 | 85 | 30 | 1,328 | 100.8 | 2,015 | 1,012 | 325 | 171 | 24.4 | 12.2 | Pierce township |
| 74 | 37 | 6 | 422 | 95.7 | 627 | 327 | 117 | 69 | 24.1 | 14.2 | New Pekin town (part) |
| 158 | 78 | 14 | 1,298 | 102.3 | 1,904 | 947 | 250 | 123 | 27.5 | 9.5 | Polk township |
| 24 | 22 | 4 | 295 | 94.9 | 420 | 214 | 50 | 28 | 27.0 | 8.7 | New Pekin town (part) |
| 144 | 70 | 15 | 924 | 104.3 | 1,407 | 692 | 229 | 109 | 25.5 | 12.1 | Posey township |
| 9 | 5 | 0 | 38 | 123.7 | 60 | 26 | 14 | 6 | 29.4 | 16.5 | Fredericksburg town |
| 12 | 16 | 0 | 124 | 100.0 | 182 | 94 | 28 | 14 | 26.6 | 11.3 | Hardinsburg town |
| 49 | 33 | 10 | 330 | 102.7 | 495 | 244 | 92 | 49 | 26.0 | 13.8 | Vernon township |
| 842 | 589 | 279 | 5,309 | 91.7 | 7,761 | 4,096 | 1,710 | 994 | 23.7 | 16.8 | Washington township |
| 472 | 435 | 206 | 3,381 | 86.9 | 4,801 | 2,610 | 1,113 | 692 | 24.0 | 17.6 | Salem city |
| 5,895 | 3,848 | 1,586 | 35,454 | 94.4 | 53,034 | 27,767 | 11,329 | 6,597 | 23.0 | 16.4 | Wayne County |
| 69 | 29 | 9 | 417 | 104.6 | 666 | 318 | 107 | 55 | 21.9 | 12.5 | Abington township |
| 110 | 50 | 9 | 443 | 100.2 | 727 | 370 | 169 | 85 | 18.0 | 19.1 | Boston township |
| 15 | 10 | 2 | 66 | 109.1 | 107 | 54 | 27 | 14 | 22.5 | 19.6 | Boston town |
| 0 | 0 | 0 | 0 | (X) | 0 | 0 | 0 | 0 | (X) | (X) | Richmond city (part) |
| 612 | 338 | 135 | 3,886 | 95.0 | 5,602 | 2,898 | 1,085 | 611 | 26.1 | 14.3 | Center township |
| 191 | 112 | 42 | 1,340 | 90.4 | 1,853 | 986 | 345 | 196 | 27.4 | 13.5 | Centerville town |
| 0 | 1 | 0 | 19 | 121.1 | 31 | 15 | 1 | 1 | 26.2 | 2.4 | Richmond city (part) |
| 112 | 45 | 15 | 598 | 95.5 | 857 | 451 | 172 | 92 | 26.7 | 14.7 | Clay township |
| 37 | 18 | 4 | 225 | 88.0 | 308 | 166 | 59 | 34 | 27.2 | 13.9 | Greens Fork town |
| 62 | 43 | 6 | 280 | 102.1 | 449 | 222 | 111 | 53 | 20.7 | 19.6 | Dalton township |
| 127 | 61 | 16 | 647 | 111.7 | 1,014 | 491 | 204 | 106 | 26.0 | 14.9 | Franklin township |
| 7 | 5 | 4 | 37 | 124.3 | 62 | 29 | 16 | 9 | 25.3 | 19.3 | Whitewater town |
| 81 | 52 | 11 | 593 | 106.1 | 850 | 425 | 144 | 77 | 30.4 | 11.8 | Green township |
| 21 | 14 | 3 | 196 | 100.0 | 262 | 131 | 38 | 17 | 33.2 | 9.7 | Harrison township |
| 440 | 278 | 96 | 2,382 | 95.6 | 3,576 | 1,837 | 814 | 470 | 23.3 | 17.5 | Jackson township |
| 164 | 108 | 46 | 957 | 95.4 | 1,412 | 732 | 318 | 188 | 24.5 | 17.0 | Cambridge City town |
| 70 | 57 | 21 | 417 | 89.4 | 609 | 326 | 148 | 99 | 22.9 | 18.7 | Dublin town |
| 51 | 10 | 3 | 211 | 94.3 | 314 | 161 | 64 | 33 | 23.4 | 15.6 | East Germantown town |
| 7 | 12 | 4 | 60 | 95.0 | 87 | 44 | 23 | 11 | 25.6 | 19.7 | Mount Auburn town |
| 322 | 164 | 74 | 1,761 | 97.7 | 2,616 | 1,360 | 560 | 331 | 24.9 | 16.1 | Jefferson township |
| 180 | 91 | 48 | 922 | 93.8 | 1,330 | 714 | 319 | 195 | 25.6 | 17.9 | Hagerstown town |
| 165 | 96 | 27 | 998 | 98.1 | 1,454 | 737 | 288 | 147 | 26.5 | 14.6 | New Garden township |
| 64 | 41 | 11 | 422 | 88.6 | 576 | 310 | 116 | 62 | 27.6 | 14.6 | Fountain City town |
| 46 | 29 | 13 | 397 | 110.3 | 586 | 293 | 88 | 46 | 29.8 | 10.5 | Perry township |
| 13 | 7 | 4 | 97 | 92.8 | 140 | 77 | 24 | 14 | 25.1 | 12.8 | Economy town |
| 128 | 71 | 20 | 715 | 100.8 | 1,096 | 553 | 219 | 120 | 23.7 | 15.3 | Washington township |
| 40 | 22 | 7 | 243 | 101.6 | 382 | 191 | 69 | 40 | 22.0 | 14.1 | Milton town |
| 3,464 | 2,510 | 1,144 | 21,506 | 91.7 | 32,274 | 17,169 | 7,118 | 4,276 | 21.7 | 17.3 | Wayne township |
| 2,916 | 2,164 | 980 | 19,173 | 91.8 | 28,640 | 15,240 | 6,060 | 3,692 | 22.1 | 16.5 | Richmond city (part) |
| 53 | 49 | 38 | 198 | 73.7 | 291 | 170 | 140 | 84 | 15.4 | 40.7 | Spring Grove town |
| 136 | 68 | 8 | 635 | 100.3 | 1,005 | 512 | 212 | 111 | 21.0 | 16.7 | Webster township |
| 0 | 0 | 0 | 0 | (X) | 0 | 0 | 0 | 0 | (X) | (X) | Richmond city (part) |
| 2,203 | 1,459 | 678 | 14,034 | 96.9 | 20,737 | 10,699 | 4,340 | 2,509 | 25.0 | 15.7 | Wells County |
| 79 | 44 | 13 | 472 | 98.3 | 707 | 356 | 136 | 75 | 24.5 | 14.5 | Chester township |
| 3 | 0 | 0 | 6 | 150.0 | 13 | 5 | 3 | 1 | 13.3 | 20.0 | Poneto town (part) |
| 615 | 418 | 144 | 4,307 | 98.1 | 6,348 | 3,247 | 1,177 | 662 | 25.6 | 13.8 | Harrison township |
| 467 | 323 | 115 | 3,335 | 97.8 | 4,889 | 2,515 | 905 | 521 | 25.9 | 13.7 | Bluffton city (part) |
| 4 | 2 | 1 | 34 | 91.2 | 54 | 28 | 7 | 4 | 16.9 | 10.8 | Poneto town (part) |
| 5 | 3 | 0 | 40 | 100.0 | 58 | 26 | 8 | 2 | 27.5 | 10.0 | Vera Cruz town |
| 95 | 34 | 13 | 396 | 111.4 | 627 | 304 | 142 | 71 | 25.1 | 17.0 | Jackson township |
| 439 | 286 | 131 | 2,934 | 96.4 | 4,279 | 2,224 | 856 | 494 | 25.7 | 14.9 | Jefferson township |
| 250 | 161 | 88 | 1,725 | 90.7 | 2,433 | 1,320 | 499 | 311 | 26.0 | 15.2 | Ossian town |

Table 1.

Age and Sex: 2010—Con.

[For information on confidentiality protection, nonsampling error, and definitions, see Selected Appendixes at <www.census.gov/prod/cen2010/cph-1-a.pdf>]

| State County County Subdivision Place | Total population | Median age | Age | | | | | | | | |
|--|---------------------|---------------|------------------|------------------|-------------------|-------------------|-------------------|-------------------|-------------------|-------------------|-------------------|
| | | | Under 5 years | 5 to 17 years | 18 to 20 years | 21 to 24 years | 25 to 34 years | 35 to 44 years | 45 to 54 years | 55 to 59 years | 60 to 64 years |
| Wells County—Con. | | | | | | | | | | | |
| Lancaster township..... | 5,705 | 44.5 | 327 | 959 | 202 | 210 | 569 | 608 | 853 | 420 | 364 |
| Bluffton city (part)..... | 3,301 | 43.6 | 217 | 510 | 124 | 125 | 365 | 353 | 420 | 229 | 186 |
| Liberty township..... | 1,086 | 37.9 | 69 | 226 | 39 | 42 | 123 | 131 | 172 | 85 | 56 |
| Poneto town (part)..... | 86 | 39.3 | 2 | 19 | 4 | 1 | 8 | 19 | 15 | 2 | 3 |
| Nottingham township..... | 1,062 | 38.9 | 76 | 206 | 40 | 53 | 113 | 136 | 164 | 78 | 54 |
| Rockcreek township..... | 1,579 | 44.8 | 78 | 283 | 55 | 63 | 116 | 200 | 263 | 125 | 100 |
| Markle town (part)..... | 366 | 54.6 | 17 | 39 | 8 | 10 | 21 | 37 | 54 | 25 | 25 |
| Uniondale town (part)..... | 259 | 36.5 | 18 | 48 | 14 | 18 | 29 | 32 | 31 | 14 | 18 |
| Union township..... | 2,138 | 40.3 | 129 | 441 | 81 | 70 | 229 | 255 | 414 | 146 | 118 |
| Markle town (part)..... | 82 | 32.7 | 9 | 16 | 2 | 0 | 19 | 8 | 9 | 3 | 4 |
| Uniondale town (part)..... | 51 | 38.8 | 1 | 11 | 5 | 1 | 5 | 4 | 15 | 4 | 4 |
| Zanesville town (part)..... | 473 | 38.3 | 33 | 96 | 17 | 15 | 62 | 53 | 74 | 36 | 32 |
| White County..... | 24,643 | 41.9 | 1,479 | 4,481 | 823 | 900 | 2,531 | 3,029 | 3,778 | 1,781 | 1,611 |
| Big Creek township..... | 819 | 41.5 | 43 | 154 | 27 | 23 | 94 | 116 | 157 | 51 | 39 |
| Chalmers town..... | 508 | 40.1 | 26 | 101 | 18 | 21 | 61 | 72 | 101 | 24 | 17 |
| Cass township..... | 585 | 39.4 | 38 | 112 | 20 | 34 | 61 | 74 | 110 | 42 | 24 |
| Honey Creek township..... | 1,162 | 39.9 | 83 | 208 | 37 | 40 | 135 | 151 | 202 | 92 | 50 |
| Reynolds town..... | 533 | 38.8 | 36 | 94 | 18 | 23 | 70 | 66 | 78 | 39 | 23 |
| Jackson township..... | 655 | 42.2 | 43 | 119 | 19 | 25 | 76 | 68 | 95 | 57 | 56 |
| Burnettsville town..... | 346 | 42.8 | 25 | 49 | 10 | 14 | 48 | 36 | 45 | 28 | 32 |
| Liberty township..... | 2,223 | 48.7 | 98 | 303 | 71 | 50 | 214 | 235 | 397 | 190 | 208 |
| Buffalo CDP..... | 692 | 47.4 | 30 | 101 | 27 | 23 | 60 | 74 | 141 | 56 | 56 |
| Lincoln township..... | 638 | 40.8 | 35 | 121 | 16 | 28 | 77 | 73 | 110 | 41 | 40 |
| Idaville CDP..... | 461 | 40.6 | 24 | 86 | 13 | 24 | 58 | 43 | 82 | 35 | 25 |
| Monon township..... | 3,282 | 40.6 | 249 | 603 | 122 | 123 | 343 | 363 | 470 | 224 | 205 |
| Monon town..... | 1,777 | 31.8 | 188 | 396 | 77 | 86 | 224 | 221 | 218 | 77 | 72 |
| Prairie township..... | 3,180 | 39.8 | 192 | 627 | 122 | 98 | 342 | 452 | 508 | 246 | 200 |
| Brookston town..... | 1,554 | 37.6 | 109 | 304 | 48 | 61 | 208 | 209 | 215 | 116 | 99 |
| Princeton township..... | 1,553 | 39.3 | 90 | 338 | 64 | 59 | 142 | 185 | 267 | 98 | 75 |
| Wolcott town..... | 1,001 | 39.4 | 56 | 206 | 41 | 36 | 107 | 109 | 162 | 59 | 51 |
| Round Grove township..... | 259 | 41.8 | 12 | 62 | 3 | 5 | 18 | 41 | 50 | 23 | 15 |
| Union township..... | 9,906 | 42.4 | 568 | 1,743 | 313 | 407 | 982 | 1,236 | 1,354 | 690 | 680 |
| Monticello city..... | 5,378 | 40.4 | 324 | 968 | 187 | 249 | 582 | 664 | 631 | 321 | 319 |
| Norway CDP..... | 386 | 45.5 | 17 | 70 | 9 | 15 | 36 | 39 | 72 | 17 | 38 |
| West Point township..... | 381 | 37.9 | 28 | 91 | 9 | 8 | 47 | 35 | 58 | 27 | 19 |
| Whitley County..... | 33,292 | 40.1 | 2,084 | 6,099 | 1,138 | 1,435 | 3,707 | 4,296 | 5,338 | 2,475 | 2,071 |
| Cleveland township..... | 3,398 | 38.4 | 214 | 688 | 132 | 132 | 381 | 447 | 502 | 226 | 212 |
| South Whitley town..... | 1,751 | 37.6 | 106 | 332 | 67 | 81 | 228 | 232 | 257 | 104 | 83 |
| Columbia township..... | 11,047 | 37.3 | 773 | 1,987 | 384 | 566 | 1,486 | 1,403 | 1,522 | 705 | 535 |
| Columbia City city (part)..... | 8,640 | 36.0 | 635 | 1,517 | 309 | 481 | 1,242 | 1,074 | 1,173 | 507 | 395 |
| Etna-Troy township..... | 1,889 | 42.6 | 92 | 355 | 55 | 71 | 199 | 223 | 358 | 145 | 156 |
| Jefferson township..... | 2,182 | 47.4 | 105 | 361 | 58 | 69 | 153 | 270 | 370 | 228 | 154 |
| Richland township..... | 1,758 | 41.0 | 111 | 315 | 68 | 62 | 194 | 220 | 321 | 146 | 107 |
| Larwill town..... | 283 | 35.5 | 22 | 52 | 10 | 24 | 33 | 33 | 41 | 22 | 15 |
| Smith township..... | 5,327 | 39.4 | 339 | 995 | 188 | 271 | 577 | 714 | 909 | 359 | 321 |
| Churubusco town..... | 1,796 | 33.9 | 138 | 348 | 53 | 116 | 267 | 231 | 243 | 90 | 100 |
| Tri-Lakes CDP (part)..... | 27 | 39.5 | 2 | 5 | 0 | 0 | 3 | 8 | 1 | 0 | 4 |
| Thornecreek township..... | 4,166 | 44.7 | 232 | 719 | 141 | 133 | 343 | 539 | 744 | 394 | 365 |
| Tri-Lakes CDP (part)..... | 1,394 | 48.9 | 75 | 193 | 38 | 41 | 102 | 167 | 240 | 165 | 152 |
| Union township..... | 2,244 | 40.3 | 142 | 417 | 69 | 91 | 235 | 297 | 383 | 181 | 146 |
| Columbia City city (part)..... | 110 | 41.7 | 5 | 20 | 4 | 2 | 7 | 19 | 11 | 3 | 6 |
| Washington township..... | 1,281 | 38.5 | 76 | 262 | 43 | 40 | 139 | 183 | 229 | 91 | 75 |

Table 1.

Age and Sex: 2010—Con.

[For information on confidentiality protection, nonsampling error, and definitions, see Selected Appendixes at <www.census.gov/prod/cen2010/cph-1-a.pdf>]

| Age—Con | | | Age and sex | | | | | | Percent of total population | | State County County Subdivision Place |
|-------------------|-------------------|----------------------|-------------|--------------------------------|-------------------|--------|-------------------|--------|-----------------------------|----------------------|--|
| 65 to 74 years | 75 to 84 years | 85 years and over | All ages | | 18 years and over | | 65 years and over | | Under 18 years | 65 years and over | |
| | | | Female | Males per 100 females | Total | Female | Total | Female | | | |
| 522 | 394 | 277 | 3,037 | 87.8 | 4,419 | 2,410 | 1,193 | 746 | 22.5 | 20.9 | Wells County—Con. |
| 339 | 261 | 172 | 1,811 | 82.3 | 2,574 | 1,456 | 772 | 502 | 22.0 | 23.4 | Lancaster township |
| 82 | 45 | 16 | 527 | 106.1 | 791 | 390 | 143 | 79 | 27.2 | 13.2 | Bluffton city (part) |
| 10 | 2 | 1 | 46 | 87.0 | 65 | 35 | 13 | 9 | 24.4 | 15.1 | Liberty township |
| 94 | 44 | 4 | 525 | 102.3 | 780 | 383 | 142 | 77 | 26.6 | 13.4 | Poneto town (part) |
| 127 | 105 | 64 | 787 | 100.6 | 1,218 | 619 | 296 | 171 | 22.9 | 18.7 | Nottingham township |
| 46 | 45 | 39 | 200 | 83.0 | 310 | 170 | 130 | 80 | 15.3 | 35.5 | Rockcreek township |
| 13 | 18 | 6 | 133 | 94.7 | 193 | 99 | 37 | 21 | 25.5 | 14.3 | Markle town (part) |
| 150 | 89 | 16 | 1,049 | 103.8 | 1,568 | 766 | 255 | 134 | 26.7 | 11.9 | Uniondale town (part) |
| 6 | 5 | 1 | 47 | 74.5 | 57 | 29 | 12 | 6 | 30.5 | 14.6 | Union township |
| 1 | 0 | 0 | 25 | 104.0 | 39 | 17 | 1 | 0 | 23.5 | 2.0 | Markle town (part) |
| 32 | 20 | 3 | 241 | 96.3 | 344 | 174 | 55 | 32 | 27.3 | 11.6 | Uniondale town (part) |
| 2,248 | 1,424 | 558 | 12,523 | 96.8 | 18,683 | 9,583 | 4,230 | 2,370 | 24.2 | 17.2 | Zanesville town (part) |
| 63 | 38 | 14 | 414 | 97.8 | 622 | 317 | 115 | 63 | 24.1 | 14.0 | White County |
| 38 | 22 | 7 | 259 | 96.1 | 381 | 200 | 67 | 37 | 25.0 | 13.2 | Big Creek township |
| 48 | 16 | 6 | 274 | 113.5 | 435 | 211 | 70 | 34 | 25.6 | 12.0 | Chalmers town |
| 86 | 60 | 18 | 586 | 98.3 | 871 | 436 | 164 | 86 | 25.0 | 14.1 | Cass township |
| 37 | 39 | 10 | 281 | 89.7 | 403 | 207 | 86 | 49 | 24.4 | 16.1 | Honey Creek township |
| 44 | 42 | 11 | 329 | 99.1 | 493 | 250 | 97 | 57 | 24.7 | 14.8 | Reynolds town |
| 28 | 25 | 6 | 185 | 87.0 | 272 | 138 | 59 | 37 | 21.4 | 17.1 | Jackson township |
| 265 | 156 | 36 | 1,124 | 97.8 | 1,822 | 921 | 457 | 234 | 18.0 | 20.6 | Burnettsville town |
| 61 | 57 | 6 | 340 | 103.5 | 561 | 276 | 124 | 63 | 18.9 | 17.9 | Liberty township |
| 56 | 28 | 13 | 318 | 100.6 | 482 | 233 | 97 | 57 | 24.5 | 15.2 | Buffalo CDP |
| 42 | 20 | 9 | 234 | 97.0 | 351 | 175 | 71 | 44 | 23.9 | 15.4 | Lincoln township |
| 358 | 187 | 35 | 1,628 | 101.6 | 2,430 | 1,215 | 580 | 317 | 26.0 | 17.7 | Idaville CDP |
| 124 | 79 | 15 | 897 | 98.1 | 1,193 | 608 | 218 | 132 | 32.9 | 12.3 | Monon township |
| 226 | 112 | 55 | 1,636 | 94.4 | 2,361 | 1,219 | 393 | 224 | 25.8 | 12.4 | Monon town |
| 100 | 56 | 29 | 833 | 86.6 | 1,141 | 615 | 185 | 115 | 26.6 | 11.9 | Prairie township |
| 124 | 79 | 32 | 782 | 98.6 | 1,125 | 579 | 235 | 127 | 27.6 | 15.1 | Brookston town |
| 89 | 59 | 26 | 504 | 98.6 | 739 | 384 | 174 | 96 | 26.2 | 17.4 | Princeton township |
| 14 | 13 | 3 | 128 | 102.3 | 185 | 96 | 30 | 16 | 28.6 | 11.6 | Wolcott town |
| 932 | 672 | 329 | 5,111 | 93.8 | 7,595 | 3,969 | 1,933 | 1,123 | 23.3 | 19.5 | Round Grove township |
| 458 | 403 | 272 | 2,832 | 89.9 | 4,086 | 2,214 | 1,133 | 719 | 24.0 | 21.1 | Union township |
| 45 | 21 | 7 | 196 | 96.9 | 299 | 154 | 73 | 37 | 22.5 | 18.9 | Monticello city |
| 32 | 21 | 6 | 193 | 97.4 | 262 | 137 | 59 | 32 | 31.2 | 15.5 | Norway CDP |
| 2,429 | 1,563 | 657 | 16,739 | 98.9 | 25,109 | 12,769 | 4,649 | 2,674 | 24.6 | 14.0 | West Point township |
| 242 | 152 | 70 | 1,696 | 100.4 | 2,496 | 1,276 | 464 | 261 | 26.5 | 13.7 | Whitley County |
| 119 | 94 | 48 | 906 | 93.3 | 1,313 | 701 | 261 | 162 | 25.0 | 14.9 | Cleveland township |
| 716 | 645 | 325 | 5,721 | 93.1 | 8,287 | 4,374 | 1,686 | 1,067 | 25.0 | 15.3 | South Whitley town |
| 541 | 535 | 231 | 4,527 | 90.9 | 6,488 | 3,468 | 1,307 | 845 | 24.9 | 15.1 | Columbia township |
| 152 | 65 | 18 | 916 | 106.2 | 1,442 | 703 | 235 | 112 | 23.7 | 12.4 | Columbia City city (part) |
| 203 | 130 | 81 | 1,116 | 95.5 | 1,716 | 875 | 414 | 233 | 21.4 | 19.0 | Etna-Troy township |
| 125 | 64 | 25 | 890 | 97.5 | 1,332 | 669 | 214 | 121 | 24.2 | 12.2 | Jefferson township |
| 13 | 14 | 4 | 144 | 96.5 | 209 | 109 | 31 | 19 | 26.1 | 11.0 | Richland township |
| 392 | 187 | 75 | 2,657 | 100.5 | 3,993 | 2,022 | 654 | 381 | 25.0 | 12.3 | Larwill town |
| 109 | 75 | 26 | 929 | 93.3 | 1,310 | 690 | 210 | 140 | 27.1 | 11.7 | Smith township |
| 4 | 0 | 0 | 15 | 80.0 | 20 | 10 | 4 | 1 | 25.9 | 14.8 | Churubusco town |
| 335 | 186 | 35 | 1,982 | 110.2 | 3,215 | 1,541 | 556 | 271 | 22.8 | 13.3 | Tri-Lakes CDP (part) |
| 120 | 88 | 13 | 657 | 112.2 | 1,126 | 539 | 221 | 110 | 19.2 | 15.9 | Thornecreek township |
| 178 | 86 | 19 | 1,127 | 99.1 | 1,685 | 839 | 283 | 148 | 24.9 | 12.6 | Tri-Lakes CDP (part) |
| 14 | 15 | 4 | 58 | 89.7 | 85 | 43 | 33 | 16 | 22.7 | 30.0 | Union township |
| 86 | 48 | 9 | 634 | 102.1 | 943 | 470 | 143 | 80 | 26.4 | 11.2 | Columbia City city (part) |
| | | | | | | | | | | | Washington township |

Table 2.
Age and Sex: 2010

[For information on confidentiality protection, nonsampling error, and definitions, see Selected Appendixes at <www.census.gov/prod/cen2010/cph-1-a.pdf>]

| State County Place | Total population | Median age | Age | | | | | | | | |
|--------------------------|---------------------|---------------|------------------|------------------|-------------------|-------------------|-------------------|-------------------|-------------------|-------------------|-------------------|
| | | | Under 5 years | 5 to 17 years | 18 to 20 years | 21 to 24 years | 25 to 34 years | 35 to 44 years | 45 to 54 years | 55 to 59 years | 60 to 64 years |
| Indiana..... | 6,483,802 | 37.0 | 434,075 | 1,174,223 | 297,278 | 353,032 | 827,345 | 840,830 | 946,768 | 418,515 | 350,628 |
| COUNTY | | | | | | | | | | | |
| Adams County..... | 34,387 | 34.0 | 3,186 | 7,528 | 1,420 | 1,524 | 3,938 | 3,942 | 4,396 | 2,011 | 1,692 |
| Allen County..... | 355,329 | 35.3 | 26,524 | 69,434 | 14,809 | 18,682 | 46,809 | 45,800 | 50,214 | 22,648 | 18,272 |
| Bartholomew County..... | 76,794 | 38.2 | 5,231 | 14,129 | 2,719 | 3,344 | 9,780 | 10,464 | 11,001 | 5,034 | 4,361 |
| Benton County..... | 8,854 | 40.1 | 617 | 1,667 | 317 | 314 | 981 | 1,119 | 1,343 | 602 | 500 |
| Blackford County..... | 12,766 | 42.4 | 759 | 2,155 | 455 | 532 | 1,286 | 1,604 | 1,965 | 915 | 827 |
| Boone County..... | 56,640 | 38.6 | 3,925 | 11,992 | 1,704 | 1,942 | 6,052 | 8,232 | 9,723 | 3,554 | 2,872 |
| Brown County..... | 15,242 | 46.7 | 777 | 2,395 | 438 | 462 | 1,303 | 1,822 | 2,596 | 1,434 | 1,395 |
| Carroll County..... | 20,155 | 40.9 | 1,222 | 3,735 | 726 | 752 | 2,130 | 2,540 | 3,145 | 1,452 | 1,271 |
| Cass County..... | 38,966 | 38.7 | 2,662 | 7,431 | 1,446 | 1,617 | 4,617 | 4,913 | 5,735 | 2,501 | 2,170 |
| Clark County..... | 110,232 | 37.9 | 7,266 | 18,843 | 3,852 | 5,163 | 15,608 | 15,195 | 16,418 | 7,436 | 6,396 |
| Clay County..... | 26,890 | 39.9 | 1,568 | 4,873 | 1,008 | 1,213 | 3,120 | 3,519 | 4,103 | 1,858 | 1,577 |
| Clinton County..... | 33,224 | 37.5 | 2,505 | 6,344 | 1,223 | 1,549 | 3,967 | 4,151 | 4,792 | 2,153 | 1,764 |
| Crawford County..... | 10,713 | 41.8 | 652 | 1,843 | 422 | 431 | 1,100 | 1,342 | 1,738 | 825 | 752 |
| Daviess County..... | 31,648 | 35.4 | 2,672 | 6,448 | 1,294 | 1,518 | 3,725 | 3,576 | 4,312 | 1,935 | 1,707 |
| Dearborn County..... | 50,047 | 40.0 | 3,096 | 9,419 | 1,763 | 2,033 | 5,429 | 6,858 | 8,209 | 3,621 | 3,052 |
| Decatur County..... | 25,740 | 38.7 | 1,676 | 4,884 | 862 | 1,122 | 3,119 | 3,322 | 3,927 | 1,703 | 1,408 |
| DeKalb County..... | 42,223 | 38.1 | 2,838 | 8,298 | 1,576 | 1,849 | 4,933 | 5,567 | 6,518 | 2,783 | 2,321 |
| Delaware County..... | 117,671 | 34.8 | 6,365 | 17,208 | 11,125 | 11,524 | 12,838 | 12,963 | 14,975 | 6,952 | 6,444 |
| Dubois County..... | 41,889 | 39.9 | 2,745 | 7,924 | 1,230 | 1,690 | 4,895 | 5,424 | 6,747 | 2,843 | 2,312 |
| Elkhart County..... | 197,559 | 34.9 | 16,039 | 40,136 | 7,759 | 9,844 | 25,303 | 25,947 | 26,664 | 12,000 | 9,905 |
| Fayette County..... | 24,277 | 40.8 | 1,499 | 4,319 | 837 | 959 | 2,711 | 3,097 | 3,412 | 1,850 | 1,549 |
| Floyd County..... | 74,578 | 39.1 | 4,559 | 13,372 | 3,000 | 3,585 | 8,921 | 9,909 | 11,984 | 5,169 | 4,419 |
| Fountain County..... | 17,240 | 41.6 | 1,017 | 3,157 | 624 | 614 | 1,797 | 2,173 | 2,638 | 1,129 | 1,048 |
| Franklin County..... | 23,087 | 40.0 | 1,444 | 4,589 | 790 | 840 | 2,356 | 3,156 | 3,695 | 1,652 | 1,304 |
| Fulton County..... | 20,836 | 40.3 | 1,361 | 3,802 | 749 | 799 | 2,322 | 2,521 | 3,109 | 1,496 | 1,249 |
| Gibson County..... | 33,503 | 39.9 | 2,192 | 5,953 | 1,233 | 1,484 | 3,856 | 4,224 | 5,205 | 2,333 | 1,901 |
| Grant County..... | 70,061 | 39.5 | 4,039 | 11,130 | 4,842 | 4,498 | 7,096 | 8,002 | 10,066 | 4,711 | 4,304 |
| Greene County..... | 33,165 | 41.1 | 1,981 | 5,902 | 1,138 | 1,356 | 3,664 | 4,329 | 5,042 | 2,338 | 2,098 |
| Hamilton County..... | 274,569 | 35.6 | 21,609 | 61,329 | 7,187 | 8,466 | 35,925 | 46,188 | 42,532 | 15,344 | 12,300 |
| Hancock County..... | 70,002 | 39.1 | 4,396 | 13,942 | 2,285 | 2,614 | 7,927 | 10,015 | 11,192 | 4,474 | 4,220 |
| Harrison County..... | 39,364 | 40.2 | 2,397 | 6,910 | 1,401 | 1,688 | 4,660 | 5,150 | 6,514 | 2,791 | 2,402 |
| Hendricks County..... | 145,448 | 36.7 | 10,221 | 29,687 | 4,695 | 5,584 | 18,924 | 22,318 | 22,369 | 8,834 | 7,247 |
| Henry County..... | 49,462 | 41.4 | 2,677 | 8,367 | 1,816 | 2,025 | 5,626 | 6,710 | 7,674 | 3,461 | 3,105 |
| Howard County..... | 82,752 | 40.7 | 5,170 | 14,415 | 2,917 | 3,600 | 9,553 | 10,148 | 12,490 | 5,790 | 5,228 |
| Huntington County..... | 37,124 | 39.0 | 2,230 | 6,565 | 1,711 | 2,005 | 4,259 | 4,555 | 5,779 | 2,525 | 2,029 |
| Jackson County..... | 42,376 | 38.7 | 2,734 | 7,682 | 1,404 | 1,859 | 5,476 | 5,715 | 6,339 | 2,695 | 2,404 |
| Jasper County..... | 33,478 | 38.0 | 2,171 | 6,423 | 1,557 | 1,535 | 3,830 | 4,195 | 5,016 | 2,120 | 1,929 |
| Jay County..... | 21,253 | 39.0 | 1,489 | 4,155 | 803 | 899 | 2,262 | 2,728 | 3,028 | 1,392 | 1,230 |
| Jefferson County..... | 32,428 | 39.7 | 1,869 | 5,465 | 1,645 | 1,558 | 3,781 | 4,159 | 5,023 | 2,161 | 2,025 |
| Jennings County..... | 28,525 | 38.4 | 1,870 | 5,660 | 1,143 | 1,210 | 3,111 | 4,082 | 4,332 | 1,833 | 1,683 |
| Johnson County..... | 139,654 | 36.8 | 9,625 | 27,275 | 5,175 | 6,403 | 17,817 | 19,802 | 20,488 | 8,542 | 7,353 |
| Knox County..... | 38,440 | 38.5 | 2,271 | 5,921 | 3,102 | 2,258 | 4,306 | 4,148 | 5,563 | 2,580 | 2,229 |
| Kosciusko County..... | 77,358 | 37.7 | 5,313 | 14,504 | 3,203 | 3,701 | 9,486 | 9,736 | 11,485 | 5,050 | 4,407 |
| LaGrange County..... | 37,128 | 30.4 | 3,738 | 9,068 | 1,620 | 1,764 | 4,321 | 4,150 | 4,310 | 2,052 | 1,813 |
| Lake County..... | 496,005 | 37.4 | 33,258 | 94,015 | 20,102 | 23,104 | 62,823 | 62,630 | 73,841 | 33,334 | 27,028 |
| LaPorte County..... | 111,467 | 39.6 | 6,625 | 18,757 | 4,135 | 5,188 | 14,400 | 14,669 | 17,018 | 8,036 | 6,772 |
| Lawrence County..... | 46,134 | 41.6 | 2,723 | 8,149 | 1,505 | 1,784 | 5,094 | 5,875 | 7,056 | 3,361 | 3,025 |
| Madison County..... | 131,636 | 39.2 | 8,123 | 22,266 | 5,453 | 6,460 | 16,375 | 17,329 | 18,850 | 8,565 | 7,981 |
| Marion County..... | 903,393 | 33.9 | 68,160 | 158,345 | 39,064 | 55,525 | 144,481 | 118,971 | 127,404 | 53,516 | 41,825 |
| Marshall County..... | 47,051 | 38.4 | 3,250 | 9,399 | 1,757 | 2,019 | 5,242 | 5,892 | 6,846 | 3,163 | 2,579 |
| Martin County..... | 10,334 | 41.8 | 674 | 1,807 | 338 | 415 | 1,088 | 1,306 | 1,628 | 784 | 669 |
| Miami County..... | 36,903 | 39.5 | 2,107 | 6,286 | 1,328 | 1,741 | 4,678 | 5,227 | 5,622 | 2,544 | 2,222 |
| Monroe County..... | 137,974 | 27.7 | 6,503 | 15,968 | 19,393 | 20,480 | 20,027 | 13,796 | 14,771 | 6,991 | 5,998 |
| Montgomery County..... | 38,124 | 39.4 | 2,474 | 6,665 | 1,819 | 1,871 | 4,195 | 4,789 | 5,815 | 2,437 | 2,131 |
| Morgan County..... | 68,894 | 39.9 | 4,282 | 13,046 | 2,556 | 2,738 | 7,470 | 9,574 | 11,245 | 4,898 | 4,166 |
| Newton County..... | 14,244 | 42.4 | 813 | 2,466 | 508 | 529 | 1,502 | 1,773 | 2,341 | 1,091 | 851 |
| Noble County..... | 47,536 | 37.1 | 3,454 | 9,396 | 1,740 | 2,207 | 5,723 | 6,214 | 7,061 | 3,118 | 2,682 |
| Ohio County..... | 6,128 | 43.7 | 303 | 997 | 212 | 252 | 611 | 798 | 1,073 | 475 | 388 |
| Orange County..... | 19,840 | 40.8 | 1,222 | 3,665 | 709 | 793 | 2,180 | 2,506 | 3,023 | 1,339 | 1,271 |
| Owen County..... | 21,575 | 42.4 | 1,217 | 3,794 | 763 | 882 | 2,171 | 2,766 | 3,694 | 1,642 | 1,454 |
| Parke County..... | 17,339 | 41.3 | 989 | 2,724 | 646 | 820 | 2,085 | 2,265 | 2,745 | 1,246 | 1,110 |
| Perry County..... | 19,338 | 40.4 | 1,152 | 2,991 | 670 | 904 | 2,600 | 2,468 | 3,062 | 1,339 | 1,217 |
| Pike County..... | 12,845 | 42.8 | 768 | 2,112 | 431 | 497 | 1,374 | 1,604 | 2,100 | 956 | 828 |
| Porter County..... | 164,343 | 38.4 | 9,792 | 30,129 | 6,889 | 8,341 | 20,072 | 21,948 | 25,249 | 11,907 | 9,653 |
| Posey County..... | 25,910 | 41.6 | 1,476 | 4,662 | 988 | 1,108 | 2,627 | 3,230 | 4,428 | 2,067 | 1,593 |
| Pulaski County..... | 13,402 | 41.7 | 789 | 2,409 | 494 | 494 | 1,426 | 1,662 | 2,162 | 952 | 770 |
| Putnam County..... | 37,963 | 37.9 | 1,945 | 6,051 | 2,640 | 2,532 | 4,514 | 4,867 | 5,859 | 2,382 | 2,042 |
| Randolph County..... | 26,171 | 40.8 | 1,542 | 4,841 | 954 | 1,052 | 2,790 | 3,311 | 3,850 | 1,762 | 1,594 |
| Ripley County..... | 28,818 | 39.2 | 1,901 | 5,689 | 1,036 | 1,115 | 3,223 | 3,782 | 4,300 | 1,878 | 1,613 |
| Rush County..... | 17,392 | 40.6 | 1,031 | 3,276 | 650 | 712 | 1,796 | 2,267 | 2,731 | 1,159 | 1,029 |
| St. Joseph County..... | 266,931 | 36.2 | 17,749 | 48,102 | 14,237 | 15,927 | 33,697 | 32,564 | 37,269 | 17,785 | 14,036 |
| Scott County..... | 24,181 | 39.3 | 1,485 | 4,327 | 935 | 1,110 | 2,833 | 3,410 | 3,731 | 1,623 | 1,482 |

Table 2.

Age and Sex: 2010—Con.

[For information on confidentiality protection, nonsampling error, and definitions, see Selected Appendixes at <www.census.gov/prod/cen2010/cph-1-a.pdf>]

| Age—Con | | | Age and sex | | | | | | Percent of total population | | State County Place |
|-------------------|-------------------|----------------------|-------------|--------------------------------|-------------------|-----------|-------------------|---------|-----------------------------|----------------------|--------------------------|
| 65 to 74 years | 75 to 84 years | 85 years and over | All ages | | 18 years and over | | 65 years and over | | Under 18 years | 65 years and over | |
| | | | Female | Males per 100 females | Total | Female | Total | Female | | | |
| 452,335 | 273,501 | 115,272 | 3,294,065 | 96.8 | 4,875,504 | 2,508,873 | 841,108 | 483,216 | 24.8 | 13.0 | Indiana |
| COUNTY | | | | | | | | | | | |
| 2,303 | 1,530 | 917 | 17,388 | 97.8 | 23,673 | 12,156 | 4,750 | 2,765 | 31.2 | 13.8 | Adams County |
| 21,896 | 13,998 | 6,243 | 182,108 | 95.1 | 259,371 | 134,736 | 42,137 | 24,433 | 27.0 | 11.9 | Allen County |
| 5,986 | 3,372 | 1,373 | 38,858 | 97.6 | 57,434 | 29,363 | 10,731 | 6,086 | 25.2 | 14.0 | Bartholomew County |
| 743 | 453 | 198 | 4,469 | 98.1 | 6,570 | 3,392 | 1,394 | 810 | 25.8 | 15.7 | Benton County |
| 1,224 | 758 | 286 | 6,474 | 97.2 | 9,852 | 5,087 | 2,268 | 1,321 | 22.8 | 17.8 | Blackford County |
| 3,608 | 2,126 | 910 | 28,776 | 96.8 | 40,723 | 21,045 | 6,644 | 3,787 | 28.1 | 11.7 | Boone County |
| 1,640 | 709 | 271 | 7,677 | 98.5 | 12,070 | 6,111 | 2,620 | 1,372 | 20.8 | 17.2 | Brown County |
| 1,774 | 1,004 | 404 | 10,055 | 100.4 | 15,198 | 7,633 | 3,182 | 1,756 | 24.6 | 15.8 | Carroll County |
| 3,079 | 1,909 | 886 | 19,488 | 99.9 | 28,873 | 14,683 | 5,874 | 3,401 | 25.9 | 15.1 | Cass County |
| 7,920 | 4,512 | 1,623 | 56,253 | 96.0 | 84,123 | 43,512 | 14,055 | 8,191 | 23.7 | 12.8 | Clark County |
| 2,182 | 1,364 | 505 | 13,656 | 96.9 | 20,449 | 10,449 | 4,051 | 2,305 | 24.0 | 15.1 | Clay County |
| | | | | | | | | | | | |
| 2,386 | 1,580 | 810 | 16,798 | 97.8 | 24,375 | 12,485 | 4,776 | 2,767 | 26.6 | 14.4 | Clinton County |
| 971 | 477 | 160 | 5,277 | 103.0 | 8,218 | 4,056 | 1,608 | 846 | 23.3 | 15.0 | Crawford County |
| 2,362 | 1,411 | 688 | 15,878 | 99.3 | 22,528 | 11,401 | 4,461 | 2,571 | 28.8 | 14.1 | Daviess County |
| 3,795 | 2,042 | 730 | 25,177 | 98.8 | 37,532 | 19,054 | 6,567 | 3,593 | 25.0 | 13.1 | Dearborn County |
| 1,978 | 1,231 | 508 | 12,990 | 98.2 | 19,180 | 9,804 | 3,717 | 2,133 | 25.5 | 14.4 | Decatur County |
| 3,029 | 1,738 | 773 | 21,281 | 98.4 | 31,087 | 15,833 | 5,540 | 3,170 | 26.4 | 13.1 | DeKalb County |
| 9,221 | 5,642 | 2,414 | 61,065 | 92.7 | 94,098 | 49,499 | 17,277 | 9,877 | 20.0 | 14.7 | Delaware County |
| 3,185 | 2,010 | 884 | 21,264 | 97.0 | 31,220 | 15,904 | 6,079 | 3,583 | 25.5 | 14.5 | Dubois County |
| 12,676 | 7,759 | 3,527 | 100,101 | 97.4 | 141,384 | 72,706 | 23,962 | 13,719 | 28.4 | 12.1 | Elkhart County |
| 2,165 | 1,306 | 573 | 12,386 | 96.0 | 18,459 | 9,555 | 4,044 | 2,247 | 24.0 | 16.7 | Fayette County |
| 5,246 | 3,135 | 1,279 | 38,442 | 94.0 | 56,647 | 29,604 | 9,660 | 5,572 | 24.0 | 13.0 | Floyd County |
| | | | | | | | | | | | |
| 1,659 | 973 | 411 | 8,706 | 98.0 | 13,066 | 6,685 | 3,043 | 1,711 | 24.2 | 17.7 | Fountain County |
| 1,811 | 1,064 | 386 | 11,547 | 99.9 | 17,054 | 8,607 | 3,261 | 1,826 | 26.1 | 14.1 | Franklin County |
| 1,878 | 1,082 | 468 | 10,477 | 98.9 | 15,673 | 8,014 | 3,428 | 1,944 | 24.8 | 16.5 | Fulton County |
| 2,624 | 1,777 | 721 | 16,927 | 97.9 | 25,358 | 12,962 | 5,122 | 2,966 | 24.3 | 15.3 | Gibson County |
| 6,080 | 3,805 | 1,488 | 36,374 | 92.6 | 54,892 | 28,968 | 11,373 | 6,563 | 21.7 | 16.2 | Grant County |
| 2,936 | 1,675 | 706 | 16,608 | 99.7 | 25,282 | 12,825 | 5,317 | 2,970 | 23.8 | 16.0 | Greene County |
| 13,854 | 7,049 | 2,786 | 140,581 | 95.3 | 191,631 | 99,859 | 23,689 | 13,384 | 30.2 | 8.6 | Hamilton County |
| 5,220 | 2,731 | 986 | 35,616 | 96.5 | 51,664 | 26,664 | 8,937 | 4,905 | 26.2 | 12.8 | Hancock County |
| 3,113 | 1,683 | 655 | 19,684 | 100.0 | 30,057 | 15,205 | 5,451 | 3,015 | 23.6 | 13.8 | Harrison County |
| 8,926 | 4,762 | 1,881 | 72,954 | 99.4 | 105,540 | 53,508 | 15,569 | 8,794 | 27.4 | 10.7 | Hendricks County |
| | | | | | | | | | | | |
| 4,327 | 2,590 | 1,084 | 24,375 | 102.9 | 38,418 | 18,928 | 8,001 | 4,624 | 22.3 | 16.2 | Henry County |
| 7,307 | 4,385 | 1,749 | 42,965 | 92.6 | 63,167 | 33,359 | 13,441 | 7,744 | 23.7 | 16.2 | Howard County |
| 2,901 | 1,739 | 826 | 18,885 | 96.6 | 28,329 | 14,615 | 5,466 | 3,171 | 23.7 | 14.7 | Huntington County |
| 3,314 | 2,007 | 747 | 21,283 | 99.1 | 31,960 | 16,225 | 6,068 | 3,452 | 24.6 | 14.3 | Jackson County |
| 2,693 | 1,459 | 550 | 16,812 | 99.1 | 24,884 | 12,574 | 4,702 | 2,578 | 25.7 | 14.0 | Jasper County |
| 1,776 | 1,062 | 429 | 10,767 | 97.4 | 15,609 | 8,013 | 3,267 | 1,848 | 26.6 | 15.4 | Jay County |
| 2,658 | 1,481 | 603 | 16,794 | 93.1 | 25,094 | 13,149 | 4,742 | 2,697 | 22.6 | 14.6 | Jefferson County |
| 2,246 | 1,037 | 318 | 14,237 | 100.4 | 20,995 | 10,548 | 3,601 | 1,959 | 26.4 | 12.6 | Jennings County |
| 9,518 | 5,372 | 2,284 | 70,957 | 96.8 | 102,754 | 53,034 | 17,174 | 9,830 | 26.4 | 12.3 | Johnson County |
| 3,188 | 2,007 | 867 | 19,102 | 101.2 | 30,248 | 15,125 | 6,062 | 3,592 | 21.3 | 15.8 | Knox County |
| | | | | | | | | | | | |
| 5,914 | 3,277 | 1,282 | 38,892 | 98.9 | 57,541 | 29,225 | 10,473 | 5,827 | 25.6 | 13.5 | Kosciusko County |
| 2,510 | 1,320 | 462 | 18,400 | 101.8 | 24,322 | 12,292 | 4,292 | 2,364 | 34.5 | 11.6 | LaGrange County |
| 34,431 | 22,372 | 9,067 | 256,622 | 93.3 | 368,732 | 194,281 | 65,870 | 38,413 | 25.7 | 13.3 | Lake County |
| 8,611 | 5,126 | 2,130 | 53,826 | 107.1 | 86,085 | 41,418 | 15,867 | 9,040 | 22.8 | 14.2 | LaPorte County |
| 4,188 | 2,413 | 961 | 23,331 | 97.7 | 35,262 | 18,165 | 7,562 | 4,316 | 23.6 | 16.4 | Lawrence County |
| 10,722 | 6,722 | 2,790 | 65,870 | 99.8 | 101,247 | 51,288 | 20,234 | 11,558 | 23.1 | 15.4 | Madison County |
| 50,572 | 31,614 | 13,916 | 467,706 | 93.2 | 676,888 | 356,810 | 96,102 | 57,329 | 25.1 | 10.6 | Marion County |
| 3,523 | 2,354 | 1,027 | 23,769 | 98.0 | 34,402 | 17,639 | 6,904 | 3,992 | 26.9 | 14.7 | Marshall County |
| 937 | 517 | 171 | 5,111 | 102.2 | 7,853 | 3,934 | 1,625 | 900 | 24.0 | 15.7 | Martin County |
| 2,811 | 1,663 | 674 | 17,216 | 114.4 | 28,510 | 13,066 | 5,148 | 2,849 | 22.7 | 14.0 | Miami County |
| | | | | | | | | | | | |
| 7,354 | 4,650 | 2,043 | 69,134 | 99.6 | 115,503 | 58,314 | 14,047 | 8,043 | 16.3 | 10.2 | Monroe County |
| 3,231 | 1,899 | 798 | 18,919 | 101.5 | 28,985 | 14,397 | 5,928 | 3,338 | 24.0 | 15.5 | Montgomery County |
| 5,328 | 2,713 | 878 | 34,730 | 98.4 | 51,566 | 26,302 | 8,919 | 4,922 | 25.2 | 12.9 | Morgan County |
| 1,371 | 710 | 289 | 7,050 | 102.0 | 10,965 | 5,446 | 2,370 | 1,294 | 23.0 | 16.6 | Newton County |
| 3,204 | 1,872 | 865 | 23,751 | 100.1 | 34,686 | 17,445 | 5,941 | 3,398 | 27.0 | 12.5 | Noble County |
| 615 | 306 | 98 | 3,095 | 98.0 | 4,828 | 2,438 | 1,019 | 569 | 21.2 | 16.6 | Ohio County |
| 1,755 | 1,021 | 356 | 9,979 | 98.8 | 14,953 | 7,616 | 3,132 | 1,728 | 24.6 | 15.8 | Orange County |
| 1,929 | 970 | 293 | 10,757 | 100.6 | 16,564 | 8,346 | 3,192 | 1,687 | 23.2 | 14.8 | Owen County |
| 1,573 | 848 | 288 | 9,216 | 88.1 | 13,626 | 7,442 | 2,709 | 1,419 | 21.4 | 15.6 | Parke County |
| 1,469 | 1,023 | 443 | 9,089 | 112.8 | 15,195 | 7,080 | 2,935 | 1,682 | 21.4 | 15.2 | Perry County |
| | | | | | | | | | | | |
| 1,217 | 713 | 245 | 6,426 | 99.9 | 9,965 | 5,001 | 2,175 | 1,209 | 22.4 | 16.9 | Pike County |
| 11,451 | 6,315 | 2,597 | 83,579 | 96.6 | 124,422 | 64,078 | 20,363 | 11,490 | 24.3 | 12.4 | Porter County |
| 2,081 | 1,208 | 442 | 13,017 | 99.0 | 19,772 | 10,081 | 3,731 | 2,091 | 23.7 | 14.4 | Posey County |
| 1,221 | 728 | 295 | 6,635 | 102.0 | 10,204 | 5,113 | 2,244 | 1,218 | 23.9 | 16.7 | Pulaski County |
| 2,892 | 1,676 | 563 | 17,912 | 111.9 | 29,967 | 14,058 | 5,131 | 2,861 | 21.1 | 13.5 | Putnam County |
| 2,347 | 1,493 | 635 | 13,261 | 97.4 | 19,788 | 10,149 | 4,475 | 2,523 | 24.4 | 17.1 | Randolph County |
| 2,295 | 1,339 | 647 | 14,603 | 97.3 | 21,228 | 10,920 | 4,281 | 2,403 | 26.3 | 14.9 | Ripley County |
| 1,441 | 933 | 367 | 8,815 | 97.3 | 13,085 | 6,714 | 2,741 | 1,561 | 24.8 | 15.8 | Rush County |
| 17,132 | 12,537 | 5,896 | 137,519 | 94.1 | 201,080 | 105,320 | 35,565 | 20,839 | 24.7 | 13.3 | St. Joseph County |
| 1,944 | 960 | 341 | 12,230 | 97.7 | 18,369 | 9,389 | 3,245 | 1,818 | 24.0 | 13.4 | Scott County |

Table 2.
Age and Sex: 2010—Con.

[For information on confidentiality protection, nonsampling error, and definitions, see Selected Appendixes at <www.census.gov/prod/cen2010/cph-1-a.pdf>]

| State County Place | Total population | Median age | Age | | | | | | | | |
|--|---------------------|---------------|------------------|------------------|-------------------|-------------------|-------------------|-------------------|-------------------|-------------------|-------------------|
| | | | Under 5 years | 5 to 17 years | 18 to 20 years | 21 to 24 years | 25 to 34 years | 35 to 44 years | 45 to 54 years | 55 to 59 years | 60 to 64 years |
| COUNTY—Con. | | | | | | | | | | | |
| Shelby County..... | 44,436 | 39.9 | 2,718 | 8,127 | 1,566 | 2,002 | 4,985 | 5,893 | 7,358 | 3,064 | 2,535 |
| Spencer County..... | 20,952 | 41.9 | 1,229 | 3,834 | 675 | 742 | 2,274 | 2,604 | 3,494 | 1,567 | 1,388 |
| Starke County..... | 23,363 | 40.4 | 1,484 | 4,212 | 916 | 1,006 | 2,527 | 2,914 | 3,607 | 1,761 | 1,361 |
| Steuben County..... | 34,185 | 40.2 | 1,888 | 5,947 | 1,851 | 1,751 | 3,494 | 4,321 | 5,100 | 2,520 | 2,223 |
| Sullivan County..... | 21,475 | 39.8 | 1,155 | 3,435 | 846 | 1,044 | 2,873 | 2,935 | 3,256 | 1,451 | 1,294 |
| Switzerland County..... | 10,613 | 39.1 | 789 | 1,933 | 400 | 434 | 1,211 | 1,369 | 1,616 | 664 | 648 |
| Tippecanoe County..... | 172,780 | 27.7 | 11,030 | 24,687 | 19,076 | 23,506 | 24,855 | 18,491 | 18,896 | 8,786 | 7,074 |
| Tipton County..... | 15,936 | 42.6 | 822 | 2,881 | 563 | 569 | 1,507 | 2,150 | 2,489 | 1,173 | 1,044 |
| Union County..... | 7,516 | 40.3 | 441 | 1,444 | 306 | 277 | 798 | 990 | 1,140 | 536 | 497 |
| Vanderburgh County..... | 179,703 | 37.5 | 11,639 | 28,257 | 9,502 | 11,687 | 23,706 | 20,792 | 26,360 | 12,118 | 9,746 |
| Vermillion County..... | 16,212 | 41.9 | 893 | 2,851 | 537 | 629 | 1,709 | 2,092 | 2,404 | 1,242 | 1,119 |
| Vigo County..... | 107,848 | 36.1 | 6,305 | 16,744 | 7,177 | 8,136 | 14,197 | 13,285 | 14,767 | 6,947 | 5,779 |
| Wabash County..... | 32,888 | 41.2 | 1,924 | 5,535 | 1,686 | 1,609 | 3,342 | 3,845 | 4,746 | 2,253 | 1,996 |
| Warren County..... | 8,508 | 42.4 | 493 | 1,503 | 286 | 327 | 854 | 1,099 | 1,389 | 622 | 523 |
| Warrick County..... | 59,689 | 39.7 | 3,821 | 11,610 | 1,945 | 2,100 | 6,596 | 8,111 | 9,528 | 4,184 | 3,836 |
| Washington County..... | 28,262 | 39.2 | 1,696 | 5,430 | 1,057 | 1,199 | 3,219 | 3,813 | 4,442 | 1,902 | 1,677 |
| Wayne County..... | 68,917 | 40.2 | 4,371 | 11,512 | 2,947 | 3,484 | 7,829 | 8,562 | 10,103 | 4,635 | 4,145 |
| Wells County..... | 27,636 | 40.2 | 1,810 | 5,089 | 1,004 | 1,186 | 3,114 | 3,236 | 4,377 | 1,902 | 1,578 |
| White County..... | 24,643 | 41.9 | 1,479 | 4,481 | 823 | 900 | 2,531 | 3,029 | 3,778 | 1,781 | 1,611 |
| Whitley County..... | 33,292 | 40.1 | 2,084 | 6,099 | 1,138 | 1,435 | 3,707 | 4,296 | 5,338 | 2,475 | 2,071 |
| PLACE | | | | | | | | | | | |
| Aberdeen CDP, Porter County..... | 1,875 | 39.0 | 125 | 383 | 42 | 63 | 203 | 331 | 286 | 127 | 105 |
| Advance town, Boone County..... | 477 | 32.9 | 33 | 122 | 19 | 16 | 60 | 50 | 76 | 28 | 26 |
| Akron town, Fulton County..... | 1,167 | 33.0 | 100 | 246 | 58 | 47 | 161 | 153 | 149 | 48 | 33 |
| Alamo town, Montgomery County..... | 66 | 36.7 | 2 | 14 | 3 | 6 | 6 | 14 | 9 | 3 | 2 |
| Albany town..... | 2,165 | 40.3 | 141 | 397 | 75 | 90 | 224 | 300 | 325 | 142 | 135 |
| Delaware County (part)..... | 1,961 | 40.3 | 133 | 355 | 64 | 82 | 206 | 258 | 289 | 134 | 120 |
| Randolph County (part)..... | 204 | 39.8 | 8 | 42 | 11 | 8 | 18 | 42 | 36 | 8 | 15 |
| Albion town, Noble County..... | 2,349 | 35.3 | 167 | 416 | 78 | 130 | 372 | 334 | 310 | 116 | 92 |
| Alexandria city, Madison County..... | 5,145 | 38.2 | 345 | 973 | 222 | 232 | 611 | 669 | 736 | 281 | 274 |
| Alfordsville town, Daviess County..... | 101 | 38.8 | 5 | 20 | 6 | 2 | 11 | 13 | 16 | 6 | 8 |
| Alton town, Crawford County..... | 55 | 53.2 | 2 | 4 | 3 | 3 | 2 | 6 | 11 | 8 | 3 |
| Altona town, DeKalb County..... | 197 | 41.1 | 7 | 33 | 8 | 9 | 21 | 32 | 29 | 14 | 9 |
| Ambia town, Benton County..... | 239 | 31.4 | 22 | 60 | 7 | 10 | 36 | 24 | 31 | 20 | 8 |
| Amboy town, Miami County..... | 384 | 40.5 | 27 | 63 | 15 | 17 | 47 | 45 | 56 | 28 | 11 |
| Americus CDP, Tippecanoe County..... | 423 | 43.7 | 24 | 68 | 10 | 15 | 50 | 57 | 68 | 44 | 29 |
| Amo town, Hendricks County..... | 401 | 38.3 | 28 | 89 | 11 | 14 | 40 | 56 | 58 | 20 | 21 |
| Anderson city, Madison County..... | 56,129 | 37.8 | 3,775 | 8,795 | 3,010 | 3,488 | 7,129 | 6,815 | 7,467 | 3,412 | 3,091 |
| Andrews town, Huntington County..... | 1,149 | 36.4 | 75 | 243 | 33 | 71 | 136 | 149 | 175 | 70 | 56 |
| Angola city, Steuben County..... | 8,612 | 30.3 | 529 | 1,378 | 983 | 845 | 1,047 | 1,019 | 939 | 400 | 355 |
| Arcadia town, Hamilton County..... | 1,666 | 36.0 | 134 | 331 | 71 | 75 | 198 | 258 | 248 | 83 | 59 |
| Argos town, Marshall County..... | 1,691 | 33.1 | 159 | 321 | 55 | 102 | 250 | 200 | 219 | 100 | 82 |
| Arlington CDP, Rush County..... | 433 | 39.9 | 33 | 74 | 13 | 23 | 40 | 52 | 72 | 33 | 29 |
| Ashley town..... | 983 | 34.0 | 69 | 231 | 34 | 51 | 120 | 126 | 163 | 53 | 30 |
| DeKalb County (part)..... | 644 | 36.2 | 46 | 136 | 23 | 30 | 78 | 79 | 116 | 29 | 24 |
| Steuben County (part)..... | 339 | 30.3 | 23 | 95 | 11 | 21 | 42 | 47 | 47 | 24 | 6 |
| Atlanta town, Hamilton County..... | 725 | 36.1 | 49 | 147 | 27 | 24 | 101 | 98 | 119 | 49 | 38 |
| Attica city, Fountain County..... | 3,245 | 38.9 | 222 | 597 | 143 | 154 | 383 | 372 | 447 | 200 | 169 |
| Auburn city, DeKalb County..... | 12,731 | 37.9 | 892 | 2,335 | 437 | 590 | 1,660 | 1,648 | 1,716 | 785 | 685 |
| Aurora city, Dearborn County..... | 3,750 | 36.2 | 301 | 698 | 141 | 186 | 493 | 497 | 549 | 217 | 184 |
| Austin city, Scott County..... | 4,295 | 36.7 | 288 | 823 | 202 | 212 | 513 | 645 | 638 | 230 | 216 |
| Avilla town, Noble County..... | 2,401 | 36.2 | 170 | 478 | 87 | 125 | 296 | 338 | 301 | 89 | 101 |
| Avoca CDP, Lawrence County..... | 583 | 44.7 | 19 | 95 | 13 | 18 | 69 | 80 | 121 | 35 | 46 |
| Avon town, Hendricks County..... | 12,446 | 33.9 | 1,077 | 2,684 | 363 | 447 | 1,853 | 2,086 | 1,718 | 665 | 562 |
| Bainbridge town, Putnam County..... | 746 | 37.5 | 49 | 165 | 22 | 25 | 88 | 111 | 103 | 49 | 47 |
| Bargersville town, Johnson County..... | 4,013 | 33.2 | 364 | 808 | 120 | 170 | 660 | 648 | 547 | 190 | 195 |
| Bass Lake CDP, Starke County..... | 1,195 | 47.9 | 67 | 175 | 33 | 37 | 118 | 122 | 189 | 114 | 78 |
| Batesville city..... | 6,520 | 38.2 | 492 | 1,373 | 203 | 216 | 749 | 857 | 956 | 351 | 284 |
| Franklin County (part)..... | 1,639 | 38.1 | 129 | 362 | 56 | 43 | 175 | 231 | 286 | 103 | 80 |
| Ripley County (part)..... | 4,881 | 38.2 | 363 | 1,011 | 147 | 173 | 574 | 626 | 670 | 248 | 204 |
| Battle Ground town, Tippecanoe County..... | 1,334 | 38.1 | 91 | 273 | 65 | 41 | 139 | 179 | 222 | 125 | 75 |
| Bedford city, Lawrence County..... | 13,413 | 41.5 | 868 | 2,124 | 433 | 646 | 1,670 | 1,473 | 1,791 | 931 | 785 |
| Beech Grove city, Marion County..... | 14,192 | 37.7 | 870 | 2,615 | 546 | 771 | 1,874 | 1,767 | 2,096 | 815 | 722 |
| Berne city, Adams County..... | 3,999 | 42.0 | 221 | 744 | 145 | 134 | 445 | 447 | 481 | 215 | 206 |
| Bethany town, Morgan County..... | 81 | 35.8 | 5 | 11 | 3 | 7 | 13 | 11 | 15 | 7 | 0 |
| Beverly Shores town, Porter County..... | 613 | 59.0 | 17 | 43 | 11 | 12 | 21 | 43 | 94 | 86 | 77 |
| Bicknell city, Knox County..... | 2,915 | 38.7 | 210 | 523 | 115 | 154 | 342 | 329 | 428 | 166 | 171 |
| Birdseye town, Dubois County..... | 416 | 38.0 | 33 | 79 | 14 | 21 | 47 | 49 | 66 | 22 | 23 |
| Blanford CDP, Vermillion County..... | 342 | 39.0 | 16 | 74 | 12 | 11 | 41 | 49 | 66 | 11 | 14 |
| Bloomfield town, Greene County..... | 2,405 | 39.7 | 175 | 414 | 80 | 119 | 287 | 297 | 299 | 144 | 145 |

Table 2.

Age and Sex: 2010—Con.

[For information on confidentiality protection, nonsampling error, and definitions, see Selected Appendixes at <www.census.gov/prod/cen2010/cph-1-a.pdf>]

| Age—Con | | | Age and sex | | | | | | Percent of total population | | State County Place |
|-------------------|-------------------|----------------------|-------------|--------------------------------|-------------------|--------|-------------------|--------|-----------------------------|----------------------|---------------------------------------|
| 65 to 74 years | 75 to 84 years | 85 years and over | All ages | | 18 years and over | | 65 years and over | | Under 18 years | 65 years and over | |
| | | | Female | Males per 100 females | Total | Female | Total | Female | | | |
| COUNTY—Con. | | | | | | | | | | | |
| 3,392 | 1,995 | 801 | 22,416 | 98.2 | 33,591 | 17,158 | 6,188 | 3,551 | 24.4 | 13.9 | Shelby County |
| 1,776 | 1,012 | 357 | 10,410 | 101.3 | 15,889 | 7,919 | 3,145 | 1,703 | 24.2 | 15.0 | Spencer County |
| 2,152 | 1,085 | 338 | 11,827 | 97.5 | 17,667 | 8,991 | 3,575 | 1,916 | 24.4 | 15.3 | Starke County |
| 2,992 | 1,521 | 577 | 16,935 | 101.9 | 26,350 | 13,068 | 5,090 | 2,764 | 22.9 | 14.9 | Steuben County |
| 1,737 | 1,038 | 411 | 9,807 | 119.0 | 16,885 | 7,637 | 3,186 | 1,800 | 21.4 | 14.8 | Sullivan County |
| 966 | 434 | 149 | 5,201 | 104.1 | 7,891 | 3,928 | 1,549 | 826 | 25.6 | 14.6 | Switzerland County |
| 8,689 | 5,184 | 2,506 | 84,740 | 103.9 | 137,063 | 67,184 | 16,379 | 9,417 | 20.7 | 9.5 | Tippecanoe County |
| 1,516 | 782 | 440 | 8,090 | 97.0 | 12,233 | 6,312 | 2,738 | 1,567 | 23.2 | 17.2 | Tipton County |
| 624 | 347 | 116 | 3,802 | 97.7 | 5,631 | 2,926 | 1,087 | 616 | 25.1 | 14.5 | Union County |
| 12,736 | 9,067 | 4,093 | 93,032 | 93.2 | 139,807 | 73,489 | 25,896 | 15,345 | 22.2 | 14.4 | Vanderburgh County |
| | | | | | | | | | | | |
| 1,487 | 875 | 374 | 8,191 | 97.9 | 12,468 | 6,464 | 2,736 | 1,573 | 23.1 | 16.9 | Vermillion County |
| 7,476 | 4,813 | 2,222 | 53,303 | 102.3 | 84,799 | 42,120 | 14,511 | 8,685 | 21.4 | 13.5 | Vigo County |
| 2,926 | 2,003 | 1,023 | 16,914 | 94.4 | 25,429 | 13,264 | 5,952 | 3,459 | 22.7 | 18.1 | Wabash County |
| 815 | 422 | 175 | 4,239 | 100.7 | 6,512 | 3,279 | 1,412 | 787 | 23.5 | 16.6 | Warren County |
| 4,613 | 2,337 | 1,008 | 30,287 | 97.1 | 44,258 | 22,923 | 7,958 | 4,447 | 25.9 | 13.3 | Warrick County |
| 2,196 | 1,194 | 437 | 14,149 | 99.7 | 21,136 | 10,691 | 3,827 | 2,051 | 25.2 | 13.5 | Washington County |
| 5,895 | 3,848 | 1,586 | 35,454 | 94.4 | 53,034 | 27,767 | 11,329 | 6,597 | 23.0 | 16.4 | Wayne County |
| 2,203 | 1,459 | 678 | 14,034 | 96.9 | 20,737 | 10,699 | 4,340 | 2,509 | 25.0 | 15.7 | Wells County |
| 2,248 | 1,424 | 558 | 12,523 | 96.8 | 18,683 | 9,583 | 4,230 | 2,370 | 24.2 | 17.2 | White County |
| 2,429 | 1,563 | 657 | 16,739 | 98.9 | 25,109 | 12,769 | 4,649 | 2,674 | 24.6 | 14.0 | Whitley County |
| | | | | | | | | | | | |
| PLACE | | | | | | | | | | | |
| 132 | 68 | 10 | 959 | 95.5 | 1,367 | 702 | 210 | 115 | 27.1 | 11.2 | Aberdeen CDP, Porter County |
| 30 | 14 | 3 | 230 | 107.4 | 322 | 158 | 47 | 25 | 32.5 | 9.9 | Advance town, Boone County |
| 88 | 63 | 21 | 597 | 95.5 | 821 | 426 | 172 | 110 | 29.6 | 14.7 | Akron town, Fulton County |
| 3 | 3 | 1 | 36 | 83.3 | 50 | 25 | 7 | 4 | 24.2 | 10.6 | Alamo town, Montgomery County |
| | | | | | | | | | | | |
| 185 | 110 | 41 | 1,137 | 90.4 | 1,627 | 865 | 336 | 201 | 24.8 | 15.5 | Albany town |
| 177 | 102 | 41 | 1,034 | 89.7 | 1,473 | 785 | 320 | 190 | 24.9 | 16.3 | Delaware County (part) |
| 8 | 8 | 0 | 103 | 98.1 | 154 | 80 | 16 | 11 | 24.5 | 7.8 | Randolph County (part) |
| | | | | | | | | | | | |
| 142 | 112 | 80 | 1,148 | 104.6 | 1,766 | 887 | 334 | 221 | 24.8 | 14.2 | Albion town, Noble County |
| 373 | 298 | 131 | 2,685 | 91.6 | 3,827 | 2,026 | 802 | 483 | 25.6 | 15.6 | Alexandria city, Madison County |
| 9 | 5 | 0 | 48 | 110.4 | 76 | 38 | 14 | 8 | 24.8 | 13.9 | Alfordville town, Daviess County |
| 10 | 1 | 2 | 24 | 129.2 | 49 | 23 | 13 | 5 | 10.9 | 23.6 | Alton town, Crawford County |
| 14 | 17 | 4 | 95 | 107.4 | 157 | 72 | 35 | 21 | 20.3 | 17.8 | Altona town, DeKalb County |
| 10 | 5 | 6 | 118 | 102.5 | 157 | 82 | 21 | 11 | 34.3 | 8.8 | Ambia town, Benton County |
| 41 | 21 | 13 | 198 | 93.9 | 294 | 152 | 75 | 39 | 23.4 | 19.5 | Amboy town, Miami County |
| 37 | 16 | 5 | 196 | 115.8 | 331 | 152 | 58 | 30 | 21.7 | 13.7 | Americus CDP, Tippecanoe County |
| 28 | 23 | 13 | 201 | 99.5 | 284 | 144 | 64 | 32 | 29.2 | 16.0 | Arno town, Hendricks County |
| 4,457 | 3,158 | 1,532 | 29,256 | 91.9 | 43,559 | 23,181 | 9,147 | 5,494 | 22.4 | 16.3 | Anderson city, Madison County |
| | | | | | | | | | | | |
| 79 | 40 | 22 | 562 | 104.4 | 831 | 404 | 141 | 75 | 27.7 | 12.3 | Andrews town, Huntington County |
| 498 | 387 | 232 | 4,255 | 102.4 | 6,705 | 3,275 | 1,117 | 685 | 22.1 | 13.0 | Angola city, Steuben County |
| 119 | 67 | 23 | 835 | 99.5 | 1,201 | 612 | 209 | 112 | 27.9 | 12.5 | Arcadia town, Hamilton County |
| 120 | 59 | 24 | 842 | 100.8 | 1,211 | 612 | 203 | 111 | 28.4 | 12.0 | Argos town, Marshall County |
| 34 | 25 | 5 | 212 | 104.2 | 326 | 156 | 64 | 29 | 24.7 | 14.8 | Arlington CDP, Rush County |
| | | | | | | | | | | | |
| 67 | 28 | 11 | 483 | 103.5 | 683 | 335 | 106 | 54 | 30.5 | 10.8 | Ashley town |
| 50 | 23 | 10 | 307 | 109.8 | 462 | 222 | 83 | 40 | 28.3 | 12.9 | DeKalb County (part) |
| 17 | 5 | 1 | 176 | 92.6 | 221 | 113 | 23 | 14 | 34.8 | 6.8 | Steuben County (part) |
| | | | | | | | | | | | |
| 45 | 17 | 11 | 370 | 95.9 | 529 | 267 | 73 | 39 | 27.0 | 10.1 | Atlanta town, Hamilton County |
| 269 | 206 | 83 | 1,658 | 95.7 | 2,426 | 1,272 | 558 | 333 | 25.2 | 17.2 | Attica city, Fountain County |
| 933 | 695 | 355 | 6,603 | 92.8 | 9,504 | 5,027 | 1,983 | 1,240 | 25.3 | 15.6 | Auburn city, DeKalb County |
| 274 | 157 | 53 | 1,900 | 97.4 | 2,751 | 1,438 | 484 | 284 | 26.6 | 12.9 | Aurora city, Dearborn County |
| 329 | 165 | 34 | 2,206 | 94.7 | 3,184 | 1,672 | 528 | 291 | 25.9 | 12.3 | Austin city, Scott County |
| 150 | 128 | 138 | 1,284 | 87.0 | 1,753 | 947 | 416 | 274 | 27.0 | 17.3 | Avilla town, Noble County |
| 49 | 28 | 10 | 295 | 97.6 | 469 | 243 | 87 | 47 | 19.6 | 14.9 | Avoca CDP, Lawrence County |
| 573 | 285 | 133 | 6,434 | 93.4 | 8,685 | 4,558 | 991 | 572 | 30.2 | 8.0 | Avon town, Hendricks County |
| 46 | 30 | 11 | 377 | 97.9 | 532 | 265 | 87 | 53 | 28.7 | 11.7 | Bainbridge town, Putnam County |
| 194 | 86 | 31 | 1,959 | 104.8 | 2,841 | 1,412 | 311 | 171 | 29.2 | 7.7 | Bargersville town, Johnson County |
| 147 | 91 | 24 | 616 | 94.0 | 953 | 496 | 262 | 144 | 20.3 | 21.9 | Bass Lake CDP, Starke County |
| | | | | | | | | | | | |
| 458 | 354 | 227 | 3,408 | 91.3 | 4,655 | 2,504 | 1,039 | 635 | 28.6 | 15.9 | Batesville city |
| 104 | 57 | 13 | 824 | 98.9 | 1,148 | 596 | 174 | 92 | 30.0 | 10.6 | Franklin County (part) |
| 354 | 297 | 214 | 2,584 | 88.9 | 3,507 | 1,908 | 865 | 543 | 28.1 | 17.7 | Ripley County (part) |
| | | | | | | | | | | | |
| 73 | 33 | 18 | 689 | 93.6 | 970 | 514 | 124 | 65 | 27.3 | 9.3 | Battle Ground town, Tippecanoe County |
| 1,266 | 954 | 472 | 7,066 | 89.8 | 10,421 | 5,616 | 2,692 | 1,682 | 22.3 | 20.1 | Bedford city, Lawrence County |
| 941 | 744 | 431 | 7,599 | 86.8 | 10,707 | 5,876 | 2,116 | 1,387 | 24.6 | 14.9 | Beech Grove city, Marion County |
| 345 | 325 | 291 | 2,155 | 85.6 | 3,034 | 1,657 | 961 | 599 | 24.1 | 24.0 | Berne city, Adams County |
| 7 | 1 | 1 | 38 | 113.2 | 65 | 30 | 9 | 6 | 19.8 | 11.1 | Bethany town, Morgan County |
| 115 | 69 | 25 | 305 | 101.0 | 553 | 270 | 209 | 105 | 9.8 | 34.1 | Beverly Shores town, Porter County |
| 263 | 156 | 58 | 1,496 | 94.9 | 2,182 | 1,119 | 477 | 281 | 25.1 | 16.4 | Bicknell city, Knox County |
| 26 | 27 | 9 | 221 | 88.2 | 304 | 163 | 62 | 39 | 26.9 | 14.9 | Birdseye town, Dubois County |
| 29 | 15 | 4 | 155 | 120.6 | 252 | 118 | 48 | 30 | 26.3 | 14.0 | Blanford CDP, Vermillion County |
| 218 | 167 | 60 | 1,278 | 88.2 | 1,816 | 982 | 445 | 264 | 24.5 | 18.5 | Bloomfield town, Greene County |

Table 2.

Age and Sex: 2010—Con.

[For information on confidentiality protection, nonsampling error, and definitions, see Selected Appendixes at <www.census.gov/prod/cen2010/cph-1-a.pdf>]

| State County Place | Total population | Median age | Age | | | | | | | | |
|---|---------------------|---------------|------------------|------------------|-------------------|-------------------|-------------------|-------------------|-------------------|-------------------|-------------------|
| | | | Under 5 years | 5 to 17 years | 18 to 20 years | 21 to 24 years | 25 to 34 years | 35 to 44 years | 45 to 54 years | 55 to 59 years | 60 to 64 years |
| PLACE—Con. | | | | | | | | | | | |
| Bloomington city, Monroe County..... | 80,405 | 23.3 | 3,116 | 6,032 | 17,663 | 18,040 | 12,542 | 5,968 | 5,562 | 2,764 | 2,333 |
| Blountsville town, Henry County..... | 134 | 38.3 | 5 | 33 | 4 | 4 | 11 | 22 | 13 | 13 | 12 |
| Bluffton city, Wells County..... | 9,897 | 38.3 | 753 | 1,681 | 386 | 482 | 1,290 | 1,120 | 1,392 | 603 | 513 |
| Boonville city, Warrick County..... | 6,246 | 39.4 | 418 | 1,037 | 224 | 242 | 862 | 747 | 862 | 370 | 358 |
| Borden town, Clark County..... | 808 | 35.3 | 49 | 164 | 30 | 48 | 111 | 123 | 112 | 43 | 26 |
| Boston town, Wayne County..... | 138 | 42.0 | 12 | 19 | 4 | 3 | 14 | 23 | 17 | 10 | 9 |
| Boswell town, Benton County..... | 778 | 38.1 | 50 | 165 | 18 | 28 | 94 | 126 | 110 | 37 | 24 |
| Bourbon town, Marshall County..... | 1,810 | 32.7 | 127 | 431 | 64 | 80 | 263 | 220 | 281 | 77 | 70 |
| Brazil city, Clay County..... | 7,912 | 36.2 | 580 | 1,474 | 303 | 440 | 1,037 | 1,033 | 1,002 | 470 | 430 |
| Bremen town, Marshall County..... | 4,588 | 36.6 | 325 | 939 | 180 | 203 | 548 | 599 | 589 | 269 | 200 |
| Bright CDP, Dearborn County..... | 5,693 | 39.0 | 370 | 1,140 | 225 | 208 | 601 | 802 | 990 | 381 | 333 |
| Bristol town, Elkhart County..... | 1,602 | 36.4 | 126 | 306 | 46 | 73 | 225 | 179 | 203 | 100 | 114 |
| Brook town, Newton County..... | 997 | 40.5 | 67 | 180 | 33 | 41 | 120 | 126 | 144 | 57 | 58 |
| Brooklyn town, Morgan County..... | 1,598 | 34.7 | 147 | 302 | 63 | 75 | 222 | 201 | 240 | 84 | 88 |
| Brooksbury town, Jefferson County..... | 81 | 38.5 | 5 | 17 | 4 | 0 | 12 | 10 | 16 | 3 | 4 |
| Brookston town, White County..... | 1,554 | 37.6 | 109 | 304 | 48 | 61 | 208 | 209 | 215 | 116 | 99 |
| Brookville town, Franklin County..... | 2,596 | 39.6 | 190 | 435 | 100 | 139 | 289 | 294 | 324 | 164 | 137 |
| Brownsburg town, Hendricks County..... | 21,285 | 36.0 | 1,598 | 4,452 | 656 | 759 | 2,857 | 3,294 | 3,101 | 1,124 | 900 |
| Brownstown town, Jackson County..... | 2,947 | 38.7 | 215 | 542 | 96 | 139 | 355 | 359 | 384 | 157 | 153 |
| Bruceville town, Knox County..... | 478 | 35.4 | 32 | 96 | 18 | 30 | 60 | 59 | 76 | 27 | 30 |
| Bryant town, Jay County..... | 252 | 38.5 | 16 | 45 | 11 | 13 | 34 | 23 | 37 | 16 | 21 |
| Buck Creek CDP, Tippecanoe County..... | 207 | 40.5 | 16 | 40 | 7 | 5 | 18 | 27 | 55 | 13 | 8 |
| Buffalo CDP, White County..... | 692 | 47.4 | 30 | 101 | 27 | 23 | 60 | 74 | 141 | 56 | 56 |
| Bunker Hill town, Miami County..... | 888 | 37.4 | 54 | 174 | 51 | 45 | 89 | 123 | 136 | 48 | 41 |
| Burket town, Kosciusko County..... | 195 | 34.3 | 14 | 50 | 5 | 10 | 20 | 35 | 22 | 6 | 10 |
| Burlington town, Carroll County..... | 603 | 40.6 | 47 | 95 | 13 | 26 | 86 | 64 | 76 | 26 | 39 |
| Burnettsville town, White County..... | 346 | 42.8 | 25 | 49 | 10 | 14 | 48 | 36 | 45 | 28 | 32 |
| Burns City CDP, Martin County..... | 117 | 49.5 | 9 | 11 | 1 | 6 | 16 | 8 | 21 | 11 | 14 |
| Burns Harbor town, Porter County..... | 1,156 | 34.6 | 103 | 200 | 34 | 40 | 210 | 150 | 153 | 68 | 75 |
| Butler city, DeKalb County..... | 2,684 | 33.7 | 211 | 576 | 106 | 134 | 361 | 367 | 376 | 124 | 109 |
| Butler CDP, Jennings County..... | 282 | 37.6 | 16 | 53 | 12 | 21 | 26 | 44 | 45 | 16 | 19 |
| Cadiz town, Henry County..... | 150 | 35.2 | 5 | 43 | 4 | 7 | 15 | 30 | 27 | 4 | 5 |
| Cambridge City town, Wayne County..... | 1,870 | 39.8 | 100 | 358 | 74 | 71 | 200 | 263 | 258 | 126 | 102 |
| Camden town, Carroll County..... | 611 | 40.2 | 50 | 104 | 22 | 20 | 68 | 75 | 91 | 38 | 34 |
| Campbellsburg town, Washington County.... | 585 | 34.4 | 38 | 138 | 25 | 26 | 69 | 68 | 76 | 38 | 36 |
| Canaan CDP, Jefferson County..... | 90 | 33.0 | 10 | 22 | 1 | 1 | 13 | 11 | 10 | 5 | 4 |
| Cannelburg town, Daviess County..... | 135 | 44.2 | 7 | 22 | 6 | 8 | 16 | 11 | 19 | 13 | 6 |
| Cannelton city, Perry County..... | 1,563 | 38.5 | 124 | 271 | 56 | 76 | 202 | 170 | 248 | 99 | 86 |
| Carbon town, Clay County..... | 397 | 35.6 | 24 | 98 | 11 | 18 | 43 | 62 | 66 | 23 | 16 |
| Carlisle town, Sullivan County..... | 692 | 38.2 | 44 | 135 | 24 | 39 | 78 | 77 | 101 | 40 | 28 |
| Carmel city, Hamilton County..... | 79,191 | 39.2 | 5,137 | 18,138 | 2,005 | 2,222 | 7,456 | 12,553 | 14,031 | 5,231 | 4,203 |
| Carthage town, Rush County..... | 927 | 37.3 | 66 | 195 | 40 | 25 | 110 | 135 | 144 | 53 | 50 |
| Cayuga town, Vermillion County..... | 1,162 | 43.2 | 66 | 195 | 53 | 45 | 115 | 134 | 195 | 95 | 59 |
| Cedar Grove town, Franklin County..... | 156 | 44.5 | 6 | 24 | 6 | 6 | 17 | 20 | 22 | 23 | 10 |
| Cedar Lake town, Lake County..... | 11,560 | 34.9 | 838 | 2,240 | 413 | 604 | 1,708 | 1,677 | 1,832 | 734 | 519 |
| Center Point town, Clay County..... | 242 | 40.0 | 13 | 36 | 12 | 15 | 30 | 26 | 42 | 16 | 16 |
| Centerville town, Wayne County..... | 2,552 | 37.1 | 176 | 523 | 79 | 110 | 320 | 362 | 352 | 131 | 154 |
| Chalmers town, White County..... | 508 | 40.1 | 26 | 101 | 18 | 21 | 61 | 72 | 101 | 24 | 17 |
| Chandler town, Warrick County..... | 2,887 | 36.0 | 203 | 582 | 106 | 121 | 394 | 391 | 418 | 178 | 159 |
| Charlestown city, Clark County..... | 7,585 | 35.2 | 607 | 1,548 | 296 | 361 | 965 | 1,120 | 1,007 | 445 | 387 |
| Chesterfield town..... | 2,547 | 39.5 | 168 | 413 | 81 | 126 | 334 | 314 | 354 | 173 | 143 |
| Delaware County (part)..... | 1 | 63.5 | 0 | 0 | 0 | 0 | 0 | 0 | 0 | 0 | 1 |
| Madison County (part)..... | 2,546 | 39.5 | 168 | 413 | 81 | 126 | 334 | 314 | 354 | 173 | 142 |
| Chesterton town, Porter County..... | 13,068 | 37.8 | 793 | 2,674 | 394 | 520 | 1,653 | 1,951 | 1,964 | 905 | 732 |
| Chrisney town, Spencer County..... | 481 | 41.4 | 29 | 81 | 19 | 15 | 53 | 65 | 76 | 37 | 28 |
| Churubusco town, Whitley County..... | 1,796 | 33.9 | 138 | 348 | 53 | 116 | 267 | 231 | 243 | 90 | 100 |
| Cicero town, Hamilton County..... | 4,812 | 39.8 | 311 | 900 | 154 | 163 | 567 | 666 | 828 | 358 | 306 |
| Clarksburg CDP, Decatur County..... | 149 | 42.2 | 7 | 29 | 5 | 12 | 11 | 14 | 27 | 11 | 3 |
| Clarks Hill town, Tippecanoe County..... | 611 | 36.2 | 35 | 144 | 28 | 23 | 64 | 97 | 96 | 39 | 24 |
| Clarksville town, Clark County..... | 21,724 | 37.3 | 1,470 | 3,508 | 847 | 1,220 | 3,181 | 2,786 | 2,911 | 1,335 | 1,157 |
| Clay City town, Clay County..... | 861 | 39.2 | 61 | 150 | 37 | 31 | 99 | 116 | 102 | 38 | 58 |
| Claypool town, Kosciusko County..... | 431 | 33.0 | 33 | 82 | 24 | 24 | 64 | 56 | 59 | 29 | 15 |
| Clayton town, Hendricks County..... | 972 | 34.3 | 61 | 221 | 44 | 34 | 136 | 126 | 154 | 48 | 47 |
| Clear Lake town, Steuben County..... | 339 | 58.9 | 10 | 21 | 6 | 7 | 16 | 24 | 51 | 41 | 39 |
| Clermont town, Marion County..... | 1,356 | 45.0 | 83 | 203 | 37 | 51 | 136 | 168 | 268 | 105 | 100 |
| Clifford town, Bartholomew County..... | 233 | 35.6 | 15 | 56 | 6 | 3 | 34 | 38 | 33 | 13 | 11 |
| Clinton city, Vermillion County..... | 4,893 | 38.8 | 322 | 888 | 162 | 230 | 599 | 638 | 581 | 318 | 287 |
| Cloverdale town, Putnam County..... | 2,172 | 42.2 | 131 | 365 | 86 | 98 | 245 | 246 | 346 | 177 | 120 |
| Coalmont CDP, Clay County..... | 402 | 39.7 | 23 | 71 | 21 | 18 | 44 | 46 | 65 | 39 | 16 |
| Coatesville town, Hendricks County..... | 523 | 41.4 | 36 | 97 | 21 | 27 | 47 | 57 | 93 | 42 | 29 |
| Colburn CDP, Tippecanoe County..... | 193 | 31.8 | 12 | 46 | 8 | 6 | 33 | 21 | 27 | 3 | 11 |

Table 2.

Age and Sex: 2010—Con.

[For information on confidentiality protection, nonsampling error, and definitions, see Selected Appendixes at <www.census.gov/prod/cen2010/cph-1-a.pdf>]

| Age—Con | | | Age and sex | | | | | | Percent of total population | | State County Place |
|-------------------|-------------------|----------------------|-------------|--------------------------------|-------------------|--------|-------------------|--------|-----------------------------|----------------------|---------------------------------------|
| 65 to 74 years | 75 to 84 years | 85 years and over | All ages | | 18 years and over | | 65 years and over | | Under 18 years | 65 years and over | |
| | | | Female | Males per 100 females | Total | Female | Total | Female | | | |
| PLACE—Con. | | | | | | | | | | | |
| 22 | 14 | 7 | 166 | 101.8 | 256 | 135 | 43 | 23 | 23.6 | 12.8 | Bloomingtondale town, Parke County |
| 2,904 | 2,221 | 1,260 | 39,982 | 101.1 | 71,257 | 35,603 | 6,385 | 3,846 | 11.4 | 7.9 | Bloomington city, Monroe County |
| 9 | 5 | 3 | 75 | 78.7 | 96 | 48 | 17 | 9 | 28.4 | 12.7 | Blountsville town, Henry County |
| 806 | 584 | 287 | 5,146 | 92.3 | 7,463 | 3,971 | 1,677 | 1,023 | 24.6 | 16.9 | Bluffton city, Wells County |
| 499 | 387 | 240 | 3,352 | 86.3 | 4,791 | 2,647 | 1,126 | 723 | 23.3 | 18.0 | Boonville city, Warrick County |
| 63 | 31 | 8 | 416 | 94.2 | 595 | 312 | 102 | 62 | 26.4 | 12.6 | Borden town, Clark County |
| 15 | 10 | 2 | 66 | 109.1 | 107 | 54 | 27 | 14 | 22.5 | 19.6 | Boston town, Wayne County |
| 68 | 42 | 16 | 405 | 92.1 | 563 | 302 | 126 | 81 | 27.6 | 16.2 | Boswell town, Benton County |
| 93 | 77 | 27 | 931 | 94.4 | 1,252 | 665 | 197 | 125 | 30.8 | 10.9 | Bourbon town, Marshall County |
| 571 | 401 | 171 | 4,115 | 92.3 | 5,858 | 3,124 | 1,143 | 726 | 26.0 | 14.4 | Brazil city, Clay County |
| 316 | 254 | 166 | 2,396 | 91.5 | 3,324 | 1,764 | 736 | 464 | 27.6 | 16.0 | Bremen town, Marshall County |
| 388 | 197 | 58 | 2,871 | 98.3 | 4,183 | 2,127 | 643 | 350 | 26.5 | 11.3 | Bright CDP, Dearborn County |
| 123 | 82 | 25 | 807 | 98.5 | 1,170 | 588 | 230 | 117 | 27.0 | 14.4 | Bristol town, Elkhart County |
| 95 | 57 | 19 | 514 | 94.0 | 750 | 385 | 171 | 95 | 24.8 | 17.2 | Brook town, Newton County |
| 123 | 42 | 11 | 792 | 101.8 | 1,149 | 582 | 176 | 87 | 28.1 | 11.0 | Brooklyn town, Morgan County |
| 9 | 0 | 1 | 40 | 102.5 | 59 | 29 | 10 | 4 | 27.2 | 12.3 | Brooksbury town, Jefferson County |
| 100 | 56 | 29 | 833 | 86.6 | 1,141 | 615 | 185 | 115 | 26.6 | 11.9 | Brookston town, White County |
| 226 | 213 | 85 | 1,382 | 87.8 | 1,971 | 1,076 | 524 | 329 | 24.1 | 20.2 | Brookville town, Franklin County |
| 1,232 | 912 | 400 | 11,072 | 92.2 | 15,235 | 8,126 | 2,544 | 1,579 | 28.4 | 12.0 | Brownsburg town, Hendricks County |
| 258 | 200 | 89 | 1,526 | 93.1 | 2,190 | 1,175 | 547 | 337 | 25.7 | 18.6 | Brownstown town, Jackson County |
| 30 | 16 | 4 | 249 | 92.0 | 350 | 179 | 50 | 28 | 26.8 | 10.5 | Bruceville town, Knox County |
| 13 | 17 | 6 | 128 | 96.9 | 191 | 95 | 36 | 21 | 24.2 | 14.3 | Bryant town, Jay County |
| 11 | 4 | 3 | 106 | 95.3 | 151 | 74 | 18 | 9 | 27.1 | 8.7 | Buck Creek CDP, Tippecanoe County |
| 61 | 57 | 6 | 340 | 103.5 | 561 | 276 | 124 | 63 | 18.9 | 17.9 | Buffalo CDP, White County |
| 66 | 48 | 13 | 459 | 93.5 | 660 | 345 | 127 | 73 | 25.7 | 14.3 | Bunker Hill town, Miami County |
| 13 | 8 | 2 | 108 | 80.6 | 131 | 70 | 23 | 16 | 32.8 | 11.8 | Burket town, Kosciusko County |
| 66 | 51 | 14 | 327 | 84.4 | 461 | 248 | 131 | 81 | 23.5 | 21.7 | Burlington town, Carroll County |
| 28 | 25 | 6 | 185 | 87.0 | 272 | 138 | 59 | 37 | 21.4 | 17.1 | Burnettsville town, White County |
| 8 | 10 | 2 | 57 | 105.3 | 97 | 51 | 20 | 11 | 17.1 | 17.1 | Burns City CDP, Martin County |
| 89 | 22 | 12 | 569 | 103.2 | 853 | 416 | 123 | 67 | 26.2 | 10.6 | Burns Harbor town, Porter County |
| 177 | 84 | 59 | 1,346 | 99.4 | 1,897 | 973 | 320 | 190 | 29.3 | 11.9 | Butler city, DeKalb County |
| 18 | 8 | 4 | 137 | 105.8 | 213 | 108 | 30 | 16 | 24.5 | 10.6 | Butler CDP, Jennings County |
| 10 | 0 | 0 | 77 | 94.8 | 102 | 46 | 10 | 3 | 32.0 | 6.7 | Cadiz town, Henry County |
| 164 | 108 | 46 | 957 | 95.4 | 1,412 | 732 | 318 | 188 | 24.5 | 17.0 | Cambridge City town, Wayne County |
| 53 | 39 | 17 | 320 | 90.9 | 457 | 238 | 109 | 70 | 25.2 | 17.8 | Camden town, Carroll County |
| 40 | 22 | 9 | 298 | 96.3 | 409 | 217 | 71 | 44 | 30.1 | 12.1 | Campbellsburg town, Washington County |
| 4 | 5 | 4 | 42 | 114.3 | 58 | 29 | 13 | 6 | 35.6 | 14.4 | Canaan CDP, Jefferson County |
| 13 | 11 | 3 | 63 | 114.3 | 106 | 49 | 27 | 16 | 21.5 | 20.0 | Cannelburg town, Daviess County |
| 116 | 84 | 31 | 801 | 95.1 | 1,168 | 609 | 231 | 127 | 25.3 | 14.8 | Cannelton city, Perry County |
| 16 | 14 | 6 | 196 | 102.6 | 275 | 134 | 36 | 19 | 30.7 | 9.1 | Carbon town, Clay County |
| 78 | 30 | 18 | 349 | 98.3 | 513 | 262 | 126 | 69 | 25.9 | 18.2 | Carlisle town, Sullivan County |
| 4,692 | 2,473 | 1,050 | 40,592 | 95.1 | 55,916 | 29,182 | 8,215 | 4,620 | 29.4 | 10.4 | Carmel city, Hamilton County |
| 54 | 45 | 10 | 464 | 99.8 | 666 | 342 | 109 | 63 | 28.2 | 11.8 | Carthage town, Rush County |
| 119 | 69 | 17 | 602 | 93.0 | 901 | 487 | 205 | 114 | 22.5 | 17.6 | Cayuga town, Vermillion County |
| 10 | 10 | 2 | 82 | 90.2 | 126 | 70 | 22 | 13 | 19.2 | 14.1 | Cedar Grove town, Franklin County |
| 609 | 285 | 101 | 5,701 | 102.8 | 8,482 | 4,224 | 995 | 541 | 26.6 | 8.6 | Cedar Lake town, Lake County |
| 25 | 8 | 3 | 132 | 83.3 | 193 | 101 | 36 | 21 | 20.2 | 14.9 | Center Point town, Clay County |
| 191 | 112 | 42 | 1,340 | 90.4 | 1,853 | 986 | 345 | 196 | 27.4 | 13.5 | Centerville town, Wayne County |
| 38 | 22 | 7 | 259 | 96.1 | 381 | 200 | 67 | 37 | 25.0 | 13.2 | Chalmers town, White County |
| 203 | 95 | 37 | 1,479 | 95.2 | 2,102 | 1,097 | 335 | 195 | 27.2 | 11.6 | Chandler town, Warrick County |
| 472 | 291 | 86 | 3,981 | 90.5 | 5,430 | 2,919 | 849 | 498 | 28.4 | 11.2 | Charlestown city, Clark County |
| 216 | 152 | 73 | 1,311 | 94.3 | 1,966 | 1,039 | 441 | 252 | 22.8 | 17.3 | Chesterfield town |
| 0 | 0 | 0 | 1 | 0.0 | 1 | 1 | 0 | 0 | 0.0 | 0.0 | Delaware County (part) |
| 216 | 152 | 73 | 1,310 | 94.4 | 1,965 | 1,038 | 441 | 252 | 22.8 | 17.3 | Madison County (part) |
| 828 | 443 | 211 | 6,707 | 94.8 | 9,601 | 5,026 | 1,482 | 871 | 26.5 | 11.3 | Chesterton town, Porter County |
| 32 | 32 | 14 | 254 | 89.4 | 371 | 190 | 78 | 48 | 22.9 | 16.2 | Chrisney town, Spencer County |
| 109 | 75 | 26 | 929 | 93.3 | 1,310 | 690 | 210 | 140 | 27.1 | 11.7 | Churubusco town, Whitley County |
| 350 | 163 | 46 | 2,443 | 97.0 | 3,601 | 1,850 | 559 | 311 | 25.2 | 11.6 | Cicero town, Hamilton County |
| 11 | 15 | 4 | 68 | 119.1 | 113 | 50 | 30 | 14 | 24.2 | 20.1 | Clarksburg CDP, Decatur County |
| 36 | 20 | 5 | 302 | 102.3 | 432 | 215 | 61 | 33 | 29.3 | 10.0 | Clarks Hill town, Tippecanoe County |
| 1,609 | 1,137 | 563 | 11,292 | 92.4 | 16,746 | 8,895 | 3,309 | 2,070 | 22.9 | 15.2 | Clarksville town, Clark County |
| 84 | 59 | 26 | 477 | 80.5 | 650 | 362 | 169 | 95 | 24.5 | 19.6 | Clay City town, Clay County |
| 20 | 18 | 7 | 214 | 101.4 | 316 | 158 | 45 | 24 | 26.7 | 10.4 | Claypool town, Kosciusko County |
| 64 | 26 | 11 | 472 | 105.9 | 690 | 338 | 101 | 55 | 29.0 | 10.4 | Clayton town, Hendricks County |
| 88 | 31 | 5 | 165 | 105.5 | 308 | 154 | 124 | 60 | 9.1 | 36.6 | Clear Lake town, Steuben County |
| 121 | 67 | 17 | 689 | 96.8 | 1,070 | 559 | 205 | 113 | 21.1 | 15.1 | Clermont town, Marion County |
| 14 | 7 | 3 | 106 | 119.8 | 162 | 79 | 24 | 12 | 30.5 | 10.3 | Clifford town, Bartholomew County |
| 375 | 309 | 184 | 2,567 | 90.6 | 3,683 | 2,033 | 868 | 569 | 24.7 | 17.7 | Clinton city, Vermillion County |
| 223 | 115 | 20 | 1,124 | 93.2 | 1,676 | 881 | 358 | 202 | 22.8 | 16.5 | Cloverdale town, Putnam County |
| 37 | 17 | 5 | 198 | 103.0 | 308 | 153 | 59 | 31 | 23.4 | 14.7 | Coalmont CDP, Clay County |
| 51 | 11 | 12 | 265 | 97.4 | 390 | 192 | 74 | 41 | 25.4 | 14.1 | Coatesville town, Hendricks County |
| 15 | 4 | 7 | 93 | 107.5 | 135 | 67 | 26 | 14 | 30.1 | 13.5 | Colburn CDP, Tippecanoe County |

Table 2.

Age and Sex: 2010—Con.

[For information on confidentiality protection, nonsampling error, and definitions, see Selected Appendixes at <www.census.gov/prod/cen2010/cph-1-a.pdf>]

| State County Place | Total population | Median age | Age | | | | | | | | |
|---|---------------------|---------------|------------------|------------------|-------------------|-------------------|-------------------|-------------------|-------------------|-------------------|-------------------|
| | | | Under 5 years | 5 to 17 years | 18 to 20 years | 21 to 24 years | 25 to 34 years | 35 to 44 years | 45 to 54 years | 55 to 59 years | 60 to 64 years |
| PLACE—Con. | | | | | | | | | | | |
| Colfax town, Clinton County..... | 691 | 40.1 | 47 | 127 | 24 | 31 | 63 | 110 | 108 | 36 | 40 |
| Collegeville CDP, Jasper County..... | 330 | 20.6 | 6 | 11 | 167 | 84 | 19 | 8 | 11 | 10 | 4 |
| Columbia City city, Whitley County..... | 8,750 | 36.1 | 640 | 1,537 | 313 | 483 | 1,249 | 1,093 | 1,184 | 510 | 401 |
| Columbus city, Bartholomew County..... | 44,061 | 37.1 | 3,130 | 7,966 | 1,553 | 2,050 | 6,045 | 6,002 | 5,922 | 2,693 | 2,345 |
| Connerville city, Fayette County..... | 13,481 | 39.4 | 890 | 2,376 | 499 | 609 | 1,617 | 1,657 | 1,685 | 940 | 824 |
| Converse town..... | 1,265 | 36.9 | 86 | 290 | 40 | 40 | 145 | 199 | 153 | 74 | 76 |
| Grant County (part)..... | 272 | 39.0 | 17 | 59 | 7 | 9 | 28 | 44 | 30 | 17 | 13 |
| Miami County (part)..... | 993 | 36.2 | 69 | 231 | 33 | 31 | 117 | 155 | 123 | 57 | 63 |
| Cordry Sweetwater Lakes CDP, Brown County..... | 1,128 | 50.8 | 34 | 146 | 34 | 24 | 77 | 146 | 199 | 135 | 108 |
| Corunna town, DeKalb County..... | 254 | 34.3 | 16 | 59 | 9 | 8 | 40 | 32 | 35 | 12 | 17 |
| Corydon town, Harrison County..... | 3,122 | 40.8 | 195 | 445 | 105 | 166 | 455 | 325 | 366 | 188 | 146 |
| Country Club Heights town, Madison County..... | 79 | 57.9 | 1 | 12 | 1 | 2 | 0 | 10 | 8 | 10 | 11 |
| Country Squire Lakes CDP, Jennings County..... | 3,571 | 35.2 | 283 | 759 | 160 | 162 | 413 | 518 | 511 | 191 | 175 |
| Covington city, Fountain County..... | 2,645 | 44.0 | 154 | 438 | 71 | 104 | 278 | 303 | 348 | 170 | 155 |
| Crandall town, Harrison County..... | 152 | 45.5 | 13 | 25 | 2 | 5 | 19 | 11 | 30 | 10 | 10 |
| Crane town, Martin County..... | 184 | 39.4 | 13 | 35 | 7 | 3 | 22 | 25 | 23 | 13 | 13 |
| Crawfordsville city, Montgomery County..... | 15,915 | 36.6 | 1,140 | 2,402 | 1,030 | 1,101 | 1,992 | 1,832 | 2,034 | 918 | 771 |
| Cromwell town, Noble County..... | 512 | 30.6 | 54 | 100 | 28 | 38 | 64 | 65 | 62 | 35 | 27 |
| Crothersville town, Jackson County..... | 1,591 | 37.9 | 114 | 281 | 50 | 68 | 221 | 209 | 211 | 103 | 88 |
| Crown Point city, Lake County..... | 27,317 | 39.6 | 1,550 | 4,247 | 916 | 1,274 | 3,952 | 3,608 | 3,882 | 1,923 | 1,560 |
| Crows Nest town, Marion County..... | 73 | 60.3 | 0 | 3 | 3 | 2 | 6 | 1 | 10 | 11 | 18 |
| Culver town, Marshall County..... | 1,353 | 47.7 | 64 | 196 | 44 | 49 | 114 | 138 | 208 | 98 | 95 |
| Cumberland town..... | 5,169 | 38.4 | 340 | 1,076 | 188 | 213 | 568 | 671 | 817 | 358 | 342 |
| Hancock County (part)..... | 2,572 | 46.3 | 111 | 453 | 75 | 89 | 185 | 330 | 444 | 225 | 234 |
| Marion County (part)..... | 2,597 | 30.3 | 229 | 623 | 113 | 124 | 383 | 341 | 373 | 133 | 108 |
| Cynthiana town, Posey County..... | 545 | 42.5 | 35 | 88 | 18 | 22 | 63 | 64 | 86 | 55 | 33 |
| Dale town, Spencer County..... | 1,593 | 37.9 | 122 | 274 | 53 | 68 | 226 | 163 | 234 | 93 | 109 |
| Daleville town, Delaware County..... | 1,647 | 40.0 | 84 | 293 | 71 | 72 | 193 | 206 | 270 | 119 | 97 |
| Dana town, Vermillion County..... | 608 | 40.7 | 30 | 117 | 18 | 24 | 63 | 89 | 80 | 36 | 38 |
| Danville town, Hendricks County..... | 9,001 | 34.3 | 720 | 1,920 | 300 | 386 | 1,246 | 1,286 | 1,217 | 487 | 397 |
| Darlington town, Montgomery County..... | 843 | 35.8 | 48 | 196 | 35 | 40 | 91 | 134 | 127 | 35 | 44 |
| Darmstadt town, Vanderburgh County..... | 1,407 | 47.1 | 58 | 242 | 42 | 45 | 113 | 152 | 264 | 144 | 108 |
| Dayton town, Tippecanoe County..... | 1,420 | 32.0 | 119 | 296 | 53 | 60 | 258 | 200 | 171 | 81 | 67 |
| Decatur city, Adams County..... | 9,405 | 37.2 | 696 | 1,628 | 378 | 510 | 1,255 | 1,145 | 1,274 | 641 | 504 |
| Decker town, Knox County..... | 249 | 39.3 | 15 | 47 | 5 | 17 | 24 | 33 | 36 | 26 | 14 |
| Delphi city, Carroll County..... | 2,893 | 37.5 | 174 | 575 | 105 | 140 | 360 | 374 | 353 | 163 | 129 |
| De Motte town, Jasper County..... | 3,814 | 39.4 | 279 | 651 | 114 | 160 | 524 | 407 | 463 | 200 | 228 |
| Denver town, Miami County..... | 482 | 37.6 | 32 | 109 | 11 | 15 | 49 | 83 | 78 | 24 | 20 |
| Deputy CDP, Jefferson County..... | 86 | 40.3 | 3 | 19 | 1 | 4 | 12 | 9 | 13 | 7 | 6 |
| Dillsboro town, Dearborn County..... | 1,327 | 42.2 | 72 | 234 | 34 | 58 | 156 | 170 | 148 | 66 | 68 |
| Dover Hill CDP, Martin County..... | 114 | 39.5 | 9 | 18 | 6 | 7 | 13 | 14 | 16 | 3 | 8 |
| Dresser CDP, Vigo County..... | 104 | 38.0 | 7 | 16 | 7 | 7 | 9 | 16 | 16 | 4 | 9 |
| Dublin town, Wayne County..... | 790 | 42.1 | 47 | 134 | 27 | 31 | 79 | 105 | 114 | 48 | 57 |
| Dubois CDP, Dubois County..... | 488 | 35.4 | 29 | 112 | 15 | 24 | 61 | 69 | 69 | 20 | 16 |
| Dugger town, Sullivan County..... | 920 | 38.8 | 64 | 160 | 38 | 45 | 100 | 125 | 115 | 48 | 64 |
| Dune Acres town, Porter County..... | 182 | 63.4 | 1 | 15 | 3 | 3 | 3 | 5 | 30 | 16 | 21 |
| Dunkirk city..... | 2,362 | 37.2 | 159 | 462 | 96 | 115 | 275 | 315 | 334 | 154 | 116 |
| Blackford County (part)..... | 145 | 32.3 | 15 | 27 | 5 | 8 | 19 | 19 | 21 | 9 | 9 |
| Jay County (part)..... | 2,217 | 37.5 | 144 | 435 | 91 | 107 | 256 | 296 | 313 | 145 | 107 |
| Dunlap CDP, Elkhart County..... | 6,235 | 38.4 | 375 | 1,353 | 225 | 201 | 716 | 822 | 969 | 399 | 362 |
| Dunreith town, Henry County..... | 177 | 46.5 | 9 | 22 | 7 | 11 | 14 | 22 | 24 | 23 | 12 |
| Dupont town, Jefferson County..... | 339 | 33.9 | 19 | 88 | 20 | 11 | 35 | 45 | 55 | 12 | 20 |
| Dyer town, Lake County..... | 16,390 | 42.9 | 811 | 2,968 | 589 | 592 | 1,635 | 2,120 | 2,781 | 1,222 | 1,132 |
| Earl Park town, Benton County..... | 348 | 42.0 | 23 | 47 | 19 | 18 | 24 | 54 | 69 | 23 | 20 |
| East Chicago city, Lake County..... | 29,698 | 30.9 | 2,856 | 6,470 | 1,315 | 1,580 | 4,155 | 3,382 | 3,684 | 1,611 | 1,288 |
| East Enterprise CDP, Switzerland County.... | 148 | 39.5 | 9 | 27 | 5 | 4 | 20 | 22 | 19 | 14 | 9 |
| East Germantown town, Wayne County..... | 410 | 39.4 | 21 | 75 | 17 | 22 | 50 | 54 | 54 | 23 | 30 |
| Eaton town, Delaware County..... | 1,805 | 36.3 | 119 | 376 | 85 | 74 | 215 | 249 | 242 | 95 | 93 |
| Economy town, Wayne County..... | 187 | 38.6 | 9 | 38 | 7 | 7 | 23 | 28 | 26 | 12 | 13 |
| Edgewood town, Madison County..... | 1,913 | 47.4 | 89 | 297 | 45 | 39 | 189 | 237 | 263 | 152 | 195 |
| Edinburgh town..... | 4,480 | 38.3 | 307 | 790 | 194 | 249 | 527 | 632 | 675 | 295 | 274 |
| Bartholomew County (part)..... | 376 | 40.2 | 21 | 64 | 17 | 18 | 48 | 48 | 72 | 20 | 23 |
| Johnson County (part)..... | 4,008 | 37.4 | 285 | 725 | 176 | 230 | 477 | 574 | 590 | 265 | 230 |
| Shelby County (part)..... | 96 | 62.3 | 1 | 1 | 1 | 1 | 2 | 10 | 13 | 10 | 21 |
| Edwardsport town, Knox County..... | 303 | 45.2 | 9 | 50 | 9 | 10 | 27 | 44 | 63 | 24 | 21 |
| Elberfeld town, Warrick County..... | 625 | 38.3 | 50 | 107 | 11 | 23 | 95 | 85 | 93 | 32 | 34 |
| Elizabeth town, Harrison County..... | 162 | 33.9 | 15 | 29 | 5 | 7 | 28 | 17 | 16 | 7 | 7 |

Table 2.

Age and Sex: 2010—Con.

[For information on confidentiality protection, nonsampling error, and definitions, see Selected Appendixes at <www.census.gov/prod/cen2010/cph-1-a.pdf>]

| Age—Con | | | Age and sex | | | | | | Percent of total population | | State County Place |
|-------------------|-------------------|----------------------|-------------|--------------------------------|-------------------|--------|-------------------|--------|-----------------------------|----------------------|---|
| 65 to 74 years | 75 to 84 years | 85 years and over | All ages | | 18 years and over | | 65 years and over | | Under 18 years | 65 years and over | |
| | | | Female | Males per 100 females | Total | Female | Total | Female | | | |
| PLACE—Con. | | | | | | | | | | | |
| 64 | 35 | 6 | 365 | 89.3 | 517 | 268 | 105 | 59 | 25.2 | 15.2 | Colfax town, Clinton County |
| 5 | 4 | 1 | 101 | 226.7 | 313 | 96 | 10 | 6 | 5.2 | 3.0 | Collegeville CDP, Jasper County |
| 555 | 550 | 235 | 4,585 | 90.8 | 6,573 | 3,511 | 1,340 | 861 | 24.9 | 15.3 | Columbia city, Whitley County |
| 3,227 | 2,123 | 1,005 | 22,721 | 93.9 | 32,965 | 17,194 | 6,355 | 3,835 | 25.2 | 14.4 | Columbus city, Bartholomew County |
| 1,216 | 775 | 393 | 7,057 | 91.0 | 10,215 | 5,441 | 2,384 | 1,377 | 24.2 | 17.7 | Connerville city, Fayette County |
| 93 | 59 | 10 | 656 | 92.8 | 889 | 466 | 162 | 99 | 29.7 | 12.8 | Converse town |
| 22 | 23 | 3 | 159 | 71.1 | 196 | 113 | 48 | 32 | 27.9 | 17.6 | Grant County (part) |
| 71 | 36 | 7 | 497 | 99.8 | 693 | 353 | 114 | 67 | 30.2 | 11.5 | Miami County (part) |
| 160 | 51 | 14 | 564 | 100.0 | 948 | 471 | 225 | 110 | 16.0 | 19.9 | Cordry Sweetwater Lakes CDP, Brown County |
| 19 | 4 | 3 | 129 | 96.9 | 179 | 86 | 26 | 10 | 29.5 | 10.2 | Corunna town, DeKalb County |
| 249 | 275 | 207 | 1,697 | 84.0 | 2,482 | 1,375 | 731 | 512 | 20.5 | 23.4 | Corydon town, Harrison County |
| 12 | 11 | 1 | 38 | 107.9 | 66 | 32 | 24 | 9 | 16.5 | 30.4 | Country Club Heights town, Madison County |
| 276 | 99 | 24 | 1,765 | 102.3 | 2,529 | 1,254 | 399 | 207 | 29.2 | 11.2 | Country Squire Lakes CDP, Jennings County |
| 289 | 208 | 127 | 1,406 | 88.1 | 2,053 | 1,124 | 624 | 394 | 22.4 | 23.6 | Covington city, Fountain County |
| 10 | 8 | 9 | 76 | 100.0 | 114 | 64 | 27 | 18 | 25.0 | 17.8 | Crandall town, Harrison County |
| 16 | 8 | 6 | 95 | 93.7 | 136 | 68 | 30 | 19 | 26.1 | 16.3 | Crane town, Martin County |
| 1,245 | 965 | 485 | 7,943 | 100.4 | 12,373 | 6,133 | 2,695 | 1,686 | 22.3 | 16.9 | Crawfordsville city, Montgomery County |
| 18 | 17 | 4 | 274 | 86.9 | 358 | 192 | 39 | 27 | 30.1 | 7.6 | Cromwell town, Noble County |
| 145 | 82 | 19 | 817 | 94.7 | 1,196 | 613 | 246 | 136 | 24.8 | 15.5 | Crothersville town, Jackson County |
| 2,154 | 1,493 | 758 | 13,656 | 100.0 | 21,520 | 10,857 | 4,405 | 2,676 | 21.2 | 16.1 | Crown Point city, Lake County |
| 11 | 8 | 0 | 34 | 114.7 | 70 | 33 | 19 | 9 | 4.1 | 26.0 | Crows Nest town, Marion County |
| 169 | 112 | 66 | 739 | 83.1 | 1,093 | 608 | 347 | 207 | 19.2 | 25.6 | Culver town, Marshall County |
| 384 | 166 | 46 | 2,684 | 92.6 | 3,753 | 1,983 | 596 | 323 | 27.4 | 11.5 | Cumberland town |
| 280 | 115 | 31 | 1,307 | 96.8 | 2,008 | 1,025 | 426 | 219 | 21.9 | 16.6 | Hancock County (part) |
| 104 | 51 | 15 | 1,377 | 88.6 | 1,745 | 958 | 170 | 104 | 32.8 | 6.5 | Marion County (part) |
| 49 | 20 | 12 | 274 | 98.9 | 422 | 220 | 81 | 47 | 22.6 | 14.9 | Cynthiana town, Posey County |
| 118 | 93 | 40 | 790 | 101.6 | 1,197 | 606 | 251 | 150 | 24.9 | 15.8 | Dale town, Spencer County |
| 131 | 82 | 29 | 859 | 91.7 | 1,270 | 671 | 242 | 134 | 22.9 | 14.7 | Daleville town, Delaware County |
| 65 | 35 | 13 | 327 | 85.9 | 461 | 248 | 113 | 66 | 24.2 | 18.6 | Dana town, Vermillion County |
| 537 | 339 | 166 | 4,637 | 94.1 | 6,361 | 3,375 | 1,042 | 627 | 29.3 | 11.6 | Danville town, Hendricks County |
| 62 | 26 | 5 | 417 | 102.2 | 599 | 309 | 93 | 56 | 28.9 | 11.0 | Darlington town, Montgomery County |
| 131 | 82 | 26 | 682 | 106.3 | 1,107 | 532 | 239 | 118 | 21.3 | 17.0 | Darmstadt town, Vanderburgh County |
| 69 | 35 | 11 | 714 | 98.9 | 1,005 | 519 | 115 | 68 | 29.2 | 8.1 | Dayton town, Tippecanoe County |
| 646 | 493 | 235 | 4,852 | 93.8 | 7,081 | 3,709 | 1,374 | 824 | 24.7 | 14.6 | Decatur city, Adams County |
| 18 | 10 | 4 | 119 | 109.2 | 187 | 90 | 32 | 20 | 24.9 | 12.9 | Decker town, Knox County |
| 238 | 175 | 107 | 1,508 | 91.8 | 2,144 | 1,125 | 520 | 334 | 25.9 | 18.0 | Delphi city, Carroll County |
| 352 | 294 | 142 | 2,039 | 87.1 | 2,884 | 1,558 | 788 | 468 | 24.4 | 20.7 | De Motte town, Jasper County |
| 37 | 17 | 7 | 248 | 94.4 | 341 | 175 | 61 | 33 | 29.3 | 12.7 | Denver town, Miami County |
| 6 | 6 | 0 | 52 | 65.4 | 64 | 35 | 12 | 7 | 25.6 | 14.0 | Deputy CDP, Jefferson County |
| 122 | 118 | 81 | 735 | 80.5 | 1,021 | 575 | 321 | 220 | 23.1 | 24.2 | Dillsboro town, Dearborn County |
| 12 | 5 | 3 | 59 | 93.2 | 87 | 43 | 20 | 11 | 23.7 | 17.5 | Dover Hill CDP, Martin County |
| 10 | 3 | 0 | 51 | 103.9 | 81 | 40 | 13 | 8 | 22.1 | 12.5 | Dresser CDP, Vigo County |
| 70 | 57 | 21 | 417 | 89.4 | 609 | 326 | 148 | 99 | 22.9 | 18.7 | Dublin town, Wayne County |
| 40 | 26 | 7 | 240 | 103.3 | 347 | 170 | 73 | 41 | 28.9 | 15.0 | Dubois CDP, Dubois County |
| 83 | 55 | 23 | 467 | 97.0 | 696 | 359 | 161 | 92 | 24.3 | 17.5 | Dugger town, Sullivan County |
| 37 | 39 | 9 | 87 | 109.2 | 166 | 85 | 85 | 44 | 8.8 | 46.7 | Dune Acres town, Porter County |
| 187 | 116 | 33 | 1,213 | 94.7 | 1,741 | 918 | 336 | 199 | 26.3 | 14.2 | Dunkirk city |
| 6 | 7 | 0 | 78 | 85.9 | 103 | 54 | 13 | 8 | 29.0 | 9.0 | Blackford County (part) |
| 181 | 109 | 33 | 1,135 | 95.3 | 1,638 | 864 | 323 | 191 | 26.1 | 14.6 | Jay County (part) |
| 501 | 248 | 64 | 3,164 | 97.1 | 4,507 | 2,329 | 813 | 441 | 27.7 | 13.0 | Dunlap CDP, Elkhart County |
| 16 | 12 | 5 | 93 | 90.3 | 146 | 79 | 33 | 18 | 17.5 | 18.6 | Dunreith town, Henry County |
| 24 | 7 | 3 | 163 | 108.0 | 232 | 114 | 34 | 19 | 31.6 | 10.0 | Dupont town, Jefferson County |
| 1,309 | 790 | 441 | 8,458 | 93.8 | 12,611 | 6,598 | 2,540 | 1,476 | 23.1 | 15.5 | Dyer town, Lake County |
| 26 | 20 | 5 | 163 | 113.5 | 278 | 136 | 51 | 29 | 20.1 | 14.7 | Earl Park town, Benton County |
| 1,689 | 1,231 | 437 | 15,789 | 88.1 | 20,372 | 11,141 | 3,357 | 1,990 | 31.4 | 11.3 | East Chicago city, Lake County |
| 15 | 3 | 1 | 77 | 92.2 | 112 | 58 | 19 | 11 | 24.3 | 12.8 | East Enterprise CDP, Switzerland County |
| 51 | 10 | 3 | 211 | 94.3 | 314 | 161 | 64 | 33 | 23.4 | 15.6 | East Germantown town, Wayne County |
| 148 | 83 | 26 | 882 | 104.6 | 1,310 | 667 | 257 | 140 | 27.4 | 14.2 | Eaton town, Delaware County |
| 13 | 7 | 4 | 97 | 92.8 | 140 | 77 | 24 | 14 | 25.1 | 12.8 | Economy town, Wayne County |
| 190 | 142 | 75 | 1,013 | 88.8 | 1,527 | 834 | 407 | 225 | 20.2 | 21.3 | Edgewood town, Madison County |
| 339 | 153 | 45 | 2,244 | 99.6 | 3,383 | 1,722 | 537 | 317 | 24.5 | 12.0 | Edinburgh town |
| 28 | 15 | 2 | 198 | 89.9 | 291 | 161 | 45 | 30 | 22.6 | 12.0 | Bartholomew County (part) |
| 285 | 129 | 42 | 1,993 | 101.1 | 2,998 | 1,509 | 456 | 262 | 25.2 | 11.4 | Johnson County (part) |
| 26 | 9 | 1 | 53 | 81.1 | 94 | 52 | 36 | 25 | 2.1 | 37.5 | Shelby County (part) |
| 32 | 9 | 5 | 149 | 103.4 | 244 | 120 | 46 | 22 | 19.5 | 15.2 | Edwardsport town, Knox County |
| 63 | 24 | 8 | 312 | 100.3 | 468 | 244 | 95 | 58 | 25.1 | 15.2 | Elberfeld town, Warrick County |
| 13 | 13 | 5 | 82 | 97.6 | 118 | 59 | 31 | 19 | 27.2 | 19.1 | Elizabeth town, Harrison County |

Table 2.

Age and Sex: 2010—Con.

[For information on confidentiality protection, nonsampling error, and definitions, see Selected Appendixes at <www.census.gov/prod/cen2010/cph-1-a.pdf>]

| State County Place | Total population | Median age | Age | | | | | | | | |
|---|---------------------|---------------|------------------|------------------|-------------------|-------------------|-------------------|-------------------|-------------------|-------------------|-------------------|
| | | | Under 5 years | 5 to 17 years | 18 to 20 years | 21 to 24 years | 25 to 34 years | 35 to 44 years | 45 to 54 years | 55 to 59 years | 60 to 64 years |
| PLACE--Con. | | | | | | | | | | | |
| Elizabethtown town, Bartholomew County..... | 504 | 31.4 | 53 | 100 | 28 | 28 | 66 | 63 | 70 | 37 | 14 |
| Elkhart city, Elkhart County..... | 50,949 | 32.7 | 4,818 | 10,000 | 1,962 | 2,834 | 7,404 | 6,618 | 6,461 | 2,727 | 2,250 |
| Ellettsville town, Monroe County..... | 6,378 | 34.5 | 452 | 1,236 | 199 | 297 | 1,048 | 908 | 862 | 308 | 298 |
| Elnora town, Daviess County..... | 640 | 39.4 | 37 | 135 | 33 | 20 | 72 | 57 | 109 | 36 | 36 |
| Elwood city..... | 8,614 | 38.6 | 635 | 1,538 | 313 | 430 | 1,015 | 1,061 | 1,360 | 547 | 504 |
| Madison County (part)..... | 8,608 | 38.6 | 635 | 1,538 | 313 | 430 | 1,014 | 1,060 | 1,360 | 545 | 504 |
| Tipton County (part)..... | 6 | 55.5 | 0 | 0 | 0 | 0 | 1 | 1 | 0 | 2 | 0 |
| Emison CDP, Knox County..... | 154 | 47.5 | 15 | 20 | 3 | 5 | 19 | 12 | 24 | 19 | 11 |
| English town, Crawford County..... | 645 | 43.6 | 48 | 87 | 31 | 37 | 53 | 77 | 100 | 43 | 40 |
| Etna Green town, Kosciusko County..... | 586 | 35.9 | 40 | 120 | 20 | 35 | 70 | 75 | 79 | 38 | 39 |
| Evansville city, Vanderburgh County..... | 117,429 | 36.5 | 7,929 | 17,991 | 5,487 | 8,165 | 17,101 | 13,494 | 16,703 | 7,569 | 6,106 |
| Fairland town, Shelby County..... | 315 | 37.5 | 14 | 74 | 12 | 11 | 36 | 35 | 51 | 24 | 17 |
| Fairmount town, Grant County..... | 2,954 | 40.3 | 187 | 519 | 131 | 116 | 319 | 365 | 427 | 196 | 208 |
| Fairview Park town, Vermillion County..... | 1,386 | 41.9 | 64 | 225 | 55 | 54 | 147 | 174 | 194 | 129 | 110 |
| Farmersburg town, Sullivan County..... | 1,118 | 38.7 | 69 | 212 | 43 | 44 | 136 | 142 | 165 | 64 | 68 |
| Farmland town, Randolph County..... | 1,333 | 39.3 | 82 | 243 | 56 | 51 | 148 | 182 | 170 | 92 | 99 |
| Ferdinand town, Dubois County..... | 2,157 | 45.1 | 122 | 331 | 66 | 67 | 243 | 246 | 300 | 128 | 111 |
| Fillmore town, Putnam County..... | 533 | 35.9 | 46 | 101 | 21 | 28 | 63 | 76 | 90 | 27 | 26 |
| Fishers town, Hamilton County..... | 76,794 | 33.2 | 6,824 | 18,517 | 1,776 | 2,023 | 11,661 | 14,803 | 11,054 | 3,345 | 2,563 |
| Fish Lake CDP, LaPorte County..... | 1,016 | 46.1 | 41 | 163 | 24 | 30 | 114 | 115 | 169 | 76 | 77 |
| Flora town, Carroll County..... | 2,036 | 40.4 | 137 | 382 | 66 | 83 | 237 | 216 | 289 | 140 | 96 |
| Florence CDP, Switzerland County..... | 80 | 46.0 | 4 | 9 | 2 | 4 | 3 | 15 | 11 | 8 | 6 |
| Fontanet CDP, Vigo County..... | 423 | 42.3 | 30 | 68 | 22 | 20 | 40 | 45 | 57 | 50 | 27 |
| Fort Branch town, Gibson County..... | 2,771 | 38.0 | 216 | 460 | 102 | 126 | 371 | 353 | 432 | 158 | 155 |
| Fortville town..... | 3,929 | 35.7 | 299 | 814 | 122 | 169 | 514 | 603 | 529 | 205 | 217 |
| Hamilton County (part)..... | 0 | 0.0 | 0 | 0 | 0 | 0 | 0 | 0 | 0 | 0 | 0 |
| Hancock County (part)..... | 3,929 | 35.7 | 299 | 814 | 122 | 169 | 514 | 603 | 529 | 205 | 217 |
| Fort Wayne city, Allen County..... | 253,691 | 34.5 | 19,243 | 47,645 | 11,192 | 14,732 | 35,650 | 31,713 | 34,593 | 15,841 | 12,726 |
| Fountain City town, Wayne County..... | 796 | 37.6 | 49 | 171 | 25 | 46 | 78 | 118 | 113 | 42 | 38 |
| Fowler town, Benton County..... | 2,317 | 41.8 | 165 | 416 | 86 | 81 | 225 | 281 | 331 | 147 | 122 |
| Fowler town, Grant County..... | 261 | 43.9 | 13 | 54 | 4 | 11 | 25 | 28 | 42 | 16 | 22 |
| Francesville town, Pulaski County..... | 879 | 39.6 | 60 | 169 | 29 | 33 | 95 | 112 | 136 | 53 | 48 |
| Francisco town, Gibson County..... | 469 | 39.6 | 23 | 98 | 15 | 9 | 60 | 66 | 65 | 33 | 24 |
| Frankfort city, Clinton County..... | 16,422 | 33.5 | 1,463 | 3,170 | 649 | 969 | 2,266 | 1,904 | 2,035 | 921 | 785 |
| Franklin city, Johnson County..... | 23,712 | 34.6 | 1,713 | 4,524 | 1,168 | 1,335 | 3,226 | 3,062 | 3,032 | 1,208 | 980 |
| Frankton town, Madison County..... | 1,862 | 38.2 | 127 | 373 | 56 | 76 | 220 | 251 | 266 | 131 | 96 |
| Fredericksburg town, Washington County..... | 85 | 33.3 | 6 | 19 | 3 | 4 | 13 | 11 | 11 | 3 | 1 |
| Freelandville CDP, Knox County..... | 643 | 43.6 | 40 | 91 | 24 | 31 | 77 | 64 | 78 | 48 | 39 |
| Freetown CDP, Jackson County..... | 385 | 36.1 | 30 | 62 | 14 | 18 | 63 | 49 | 56 | 22 | 18 |
| Fremont town, Steuben County..... | 2,138 | 33.1 | 151 | 471 | 82 | 127 | 292 | 321 | 256 | 107 | 106 |
| French Lick town, Orange County..... | 1,807 | 39.2 | 120 | 314 | 61 | 79 | 237 | 206 | 238 | 122 | 97 |
| Fulton town, Fulton County..... | 333 | 36.9 | 21 | 80 | 12 | 13 | 34 | 42 | 46 | 18 | 15 |
| Galena CDP, Floyd County..... | 1,818 | 38.2 | 100 | 390 | 80 | 75 | 177 | 284 | 341 | 101 | 92 |
| Galveston town, Cass County..... | 1,311 | 39.6 | 80 | 247 | 50 | 41 | 157 | 189 | 179 | 97 | 89 |
| Garrett city, DeKalb County..... | 6,286 | 33.7 | 514 | 1,322 | 252 | 299 | 866 | 867 | 827 | 349 | 289 |
| Gary city, Lake County..... | 80,294 | 36.7 | 6,270 | 16,262 | 3,310 | 3,641 | 9,167 | 8,307 | 11,209 | 5,831 | 4,646 |
| Gas City city, Grant County..... | 5,965 | 39.4 | 364 | 1,105 | 214 | 228 | 749 | 773 | 845 | 397 | 370 |
| Gaston town, Delaware County..... | 871 | 34.4 | 56 | 202 | 35 | 33 | 120 | 127 | 104 | 55 | 49 |
| Geneva town, Adams County..... | 1,293 | 41.1 | 86 | 223 | 32 | 54 | 152 | 149 | 184 | 99 | 81 |
| Gentryville town, Spencer County..... | 268 | 44.4 | 14 | 37 | 12 | 10 | 38 | 26 | 41 | 26 | 20 |
| Georgetown town, Floyd County..... | 2,876 | 35.4 | 205 | 592 | 101 | 98 | 427 | 433 | 436 | 164 | 162 |
| Glenwood town..... | 250 | 45.5 | 13 | 43 | 3 | 9 | 22 | 32 | 38 | 19 | 20 |
| Fayette County (part)..... | 76 | 49.7 | 3 | 10 | 2 | 4 | 6 | 8 | 16 | 8 | 4 |
| Rush County (part)..... | 174 | 44.6 | 10 | 33 | 1 | 5 | 16 | 24 | 22 | 11 | 16 |
| Goodland town, Newton County..... | 1,043 | 42.3 | 58 | 179 | 42 | 38 | 114 | 130 | 186 | 79 | 49 |
| Goshen city, Elkhart County..... | 31,719 | 32.4 | 2,833 | 5,856 | 1,510 | 2,118 | 4,535 | 3,753 | 3,544 | 1,548 | 1,282 |
| Gosport town, Owen County..... | 826 | 38.2 | 69 | 144 | 33 | 38 | 93 | 113 | 109 | 43 | 45 |
| Grabill town, Allen County..... | 1,053 | 32.8 | 101 | 224 | 31 | 45 | 158 | 146 | 137 | 55 | 37 |
| Grandview town, Spencer County..... | 749 | 37.3 | 55 | 154 | 28 | 25 | 92 | 97 | 115 | 59 | 32 |
| Granger CDP, St. Joseph County..... | 30,465 | 40.8 | 1,783 | 7,230 | 869 | 769 | 2,235 | 4,351 | 5,321 | 2,596 | 1,979 |
| Greencastle city, Putnam County..... | 10,326 | 27.4 | 561 | 1,406 | 1,636 | 1,311 | 1,031 | 1,005 | 1,031 | 470 | 413 |
| Greendale city, Dearborn County..... | 4,520 | 40.1 | 237 | 867 | 140 | 176 | 547 | 582 | 714 | 297 | 270 |
| Greenfield city, Hancock County..... | 20,602 | 35.6 | 1,560 | 3,878 | 704 | 936 | 3,054 | 2,842 | 2,660 | 1,074 | 1,009 |
| Greensboro town, Henry County..... | 143 | 39.9 | 13 | 20 | 5 | 5 | 19 | 13 | 21 | 18 | 6 |
| Greensburg city, Decatur County..... | 11,492 | 37.0 | 792 | 2,082 | 386 | 592 | 1,584 | 1,445 | 1,534 | 685 | 603 |
| Greens Fork town, Wayne County..... | 423 | 37.2 | 30 | 85 | 19 | 16 | 48 | 58 | 66 | 25 | 17 |
| Greentown town, Howard County..... | 2,415 | 41.4 | 114 | 493 | 98 | 71 | 236 | 307 | 362 | 128 | 120 |
| Greenville town, Floyd County..... | 595 | 39.4 | 25 | 135 | 27 | 25 | 59 | 89 | 97 | 29 | 38 |
| Greenwood city, Johnson County..... | 49,791 | 34.0 | 3,919 | 9,317 | 1,701 | 2,761 | 7,930 | 6,910 | 6,440 | 2,704 | 2,319 |
| Griffin town, Posey County..... | 172 | 37.3 | 15 | 30 | 4 | 5 | 24 | 21 | 21 | 15 | 11 |

Table 2.

Age and Sex: 2010—Con.

[For information on confidentiality protection, nonsampling error, and definitions, see Selected Appendixes at <www.census.gov/prod/cen2010/cph-1-a.pdf>]

| Age—Con | | | Age and sex | | | | | | Percent of total population | | State County Place |
|-------------------|-------------------|----------------------|-------------|--------------------------------|-------------------|--------|-------------------|--------|-----------------------------|----------------------|--|
| | | | All ages | | 18 years and over | | 65 years and over | | | | |
| | | | Female | Males per 100 females | Total | Female | Total | Female | | | |
| 65 to 74 years | 75 to 84 years | 85 years and over | | | | | | | Under 18 years | 65 years and over | |
| PLACE—Con. | | | | | | | | | | | |
| 23 | 14 | 8 | 256 | 96.9 | 351 | 184 | 45 | 26 | 30.4 | 8.9 | Elizabethtown town, Bartholomew County |
| 2,943 | 1,923 | 1,009 | 26,404 | 93.0 | 36,131 | 19,106 | 5,875 | 3,573 | 29.1 | 11.5 | Elkhart city, Elkhart County |
| 389 | 256 | 125 | 3,401 | 87.5 | 4,690 | 2,566 | 770 | 501 | 26.5 | 12.1 | Ellettsville town, Monroe County |
| 56 | 34 | 15 | 342 | 87.1 | 468 | 247 | 105 | 69 | 26.9 | 16.4 | Elnora town, Daviess County |
| 667 | 371 | 173 | 4,420 | 94.9 | 6,441 | 3,331 | 1,211 | 717 | 25.2 | 14.1 | Elwood city |
| 665 | 371 | 173 | 4,417 | 94.9 | 6,435 | 3,328 | 1,209 | 716 | 25.2 | 14.0 | Madison County (part) |
| 2 | 0 | 0 | 3 | 100.0 | 6 | 3 | 2 | 1 | 0.0 | 33.3 | Tipton County (part) |
| 13 | 9 | 4 | 76 | 102.6 | 119 | 59 | 26 | 16 | 22.7 | 16.9 | Emison CDP, Knox County |
| 78 | 33 | 18 | 340 | 89.7 | 510 | 268 | 129 | 75 | 20.9 | 20.0 | English town, Crawford County |
| 38 | 25 | 7 | 294 | 99.3 | 426 | 219 | 70 | 39 | 27.3 | 11.9 | Etna Green town, Kosciusko County |
| 8,032 | 5,979 | 2,873 | 60,936 | 92.7 | 91,509 | 48,176 | 16,884 | 10,284 | 22.1 | 14.4 | Evansville city, Vanderburgh County |
| 23 | 14 | 4 | 163 | 93.3 | 227 | 118 | 41 | 25 | 27.9 | 13.0 | Fairland town, Shelby County |
| 282 | 153 | 51 | 1,520 | 94.3 | 2,248 | 1,186 | 486 | 275 | 23.9 | 16.5 | Fairmount town, Grant County |
| 138 | 69 | 27 | 683 | 102.9 | 1,097 | 555 | 234 | 127 | 20.9 | 16.9 | Fairview Park town, Vermillion County |
| 92 | 60 | 23 | 581 | 92.4 | 837 | 434 | 175 | 101 | 25.1 | 15.7 | Farmersburg town, Sullivan County |
| 103 | 74 | 33 | 693 | 92.4 | 1,008 | 529 | 210 | 121 | 24.4 | 15.8 | Farmland town, Randolph County |
| 224 | 185 | 134 | 1,198 | 80.1 | 1,704 | 963 | 543 | 369 | 21.0 | 25.2 | Ferdinand town, Dubois County |
| 28 | 18 | 9 | 274 | 94.5 | 386 | 200 | 55 | 32 | 27.6 | 10.3 | Fillmore town, Putnam County |
| 2,638 | 1,244 | 346 | 39,491 | 94.5 | 51,453 | 26,968 | 4,228 | 2,395 | 33.0 | 5.5 | Fishers town, Hamilton County |
| 137 | 49 | 21 | 514 | 97.7 | 812 | 405 | 207 | 106 | 20.1 | 20.4 | Fish Lake CDP, LaPorte County |
| 176 | 147 | 67 | 1,084 | 87.8 | 1,517 | 830 | 390 | 242 | 25.5 | 19.2 | Flora town, Carroll County |
| 13 | 5 | 0 | 42 | 90.5 | 67 | 34 | 18 | 10 | 16.3 | 22.5 | Florence CDP, Switzerland County |
| 44 | 17 | 3 | 215 | 96.7 | 325 | 163 | 64 | 38 | 23.2 | 15.1 | Fontanet CDP, Vigo County |
| 201 | 141 | 56 | 1,390 | 99.4 | 2,095 | 1,065 | 398 | 233 | 24.4 | 14.4 | Fort Branch town, Gibson County |
| 262 | 148 | 47 | 2,020 | 94.5 | 2,816 | 1,484 | 457 | 259 | 28.3 | 11.6 | Fortville town |
| 0 | 0 | 0 | 0 | (X) | 0 | 0 | 0 | 0 | (X) | (X) | Hamilton County (part) |
| 262 | 148 | 47 | 2,020 | 94.5 | 2,816 | 1,484 | 457 | 259 | 28.3 | 11.6 | Hancock County (part) |
| 15,178 | 10,372 | 4,806 | 130,908 | 93.8 | 186,803 | 97,830 | 30,356 | 18,017 | 26.4 | 12.0 | Fort Wayne city, Allen County |
| 64 | 41 | 11 | 422 | 88.6 | 576 | 310 | 116 | 62 | 27.6 | 14.6 | Fountain City town, Wayne County |
| 221 | 160 | 82 | 1,207 | 92.0 | 1,736 | 916 | 463 | 281 | 25.1 | 20.0 | Fowler town, Benton County |
| 27 | 17 | 2 | 128 | 103.9 | 194 | 102 | 46 | 24 | 25.7 | 17.6 | Fowler town, Grant County |
| 69 | 52 | 23 | 446 | 97.1 | 650 | 348 | 144 | 82 | 26.1 | 16.4 | Francesville town, Pulaski County |
| 45 | 24 | 7 | 245 | 91.4 | 348 | 177 | 76 | 39 | 25.8 | 16.2 | Francisco town, Gibson County |
| 1,035 | 780 | 445 | 8,331 | 97.1 | 11,789 | 6,114 | 2,260 | 1,393 | 28.2 | 13.8 | Frankfort city, Clinton County |
| 1,453 | 1,252 | 759 | 12,398 | 91.3 | 17,475 | 9,371 | 3,464 | 2,128 | 26.3 | 14.6 | Franklin city, Johnson County |
| 148 | 98 | 20 | 956 | 94.8 | 1,362 | 712 | 266 | 153 | 26.9 | 14.3 | Frankton town, Madison County |
| 9 | 5 | 0 | 38 | 123.7 | 60 | 26 | 14 | 6 | 29.4 | 16.5 | Fredericksburg town, Washington County |
| 73 | 50 | 28 | 335 | 91.9 | 512 | 266 | 151 | 95 | 20.4 | 23.5 | Freelandville CDP, Knox County |
| 23 | 24 | 6 | 198 | 94.4 | 293 | 156 | 53 | 27 | 23.9 | 13.8 | Freetown CDP, Jackson County |
| 129 | 76 | 20 | 1,104 | 93.7 | 1,516 | 807 | 225 | 132 | 29.1 | 10.5 | Fremont town, Steuben County |
| 140 | 137 | 56 | 959 | 88.4 | 1,373 | 740 | 333 | 204 | 24.0 | 18.4 | French Lick town, Orange County |
| 29 | 11 | 12 | 164 | 103.0 | 232 | 119 | 52 | 32 | 30.3 | 15.6 | Fulton town, Fulton County |
| 113 | 58 | 7 | 931 | 95.3 | 1,328 | 694 | 178 | 88 | 27.0 | 9.8 | Galena CDP, Floyd County |
| 105 | 54 | 23 | 675 | 94.2 | 984 | 529 | 182 | 102 | 24.9 | 13.9 | Galveston town, Cass County |
| 357 | 217 | 127 | 3,272 | 92.1 | 4,450 | 2,327 | 701 | 417 | 29.2 | 11.2 | Garrett city, DeKalb County |
| 6,303 | 3,990 | 1,358 | 43,368 | 85.1 | 57,762 | 32,318 | 11,651 | 6,860 | 28.1 | 14.5 | Gary city, Lake County |
| 512 | 311 | 97 | 3,091 | 93.0 | 4,496 | 2,381 | 920 | 552 | 24.6 | 15.4 | Gas City city, Grant County |
| 50 | 31 | 9 | 453 | 92.3 | 613 | 324 | 90 | 50 | 29.6 | 10.3 | Gaston town, Delaware County |
| 130 | 68 | 35 | 667 | 93.9 | 984 | 517 | 233 | 136 | 23.9 | 18.0 | Geneva town, Adams County |
| 21 | 17 | 6 | 140 | 91.4 | 217 | 111 | 44 | 26 | 19.0 | 16.4 | Gentryville town, Spencer County |
| 150 | 84 | 24 | 1,487 | 93.4 | 2,079 | 1,101 | 258 | 166 | 27.7 | 9.0 | Georgetown town, Floyd County |
| 21 | 21 | 9 | 136 | 83.8 | 194 | 103 | 51 | 30 | 22.4 | 20.4 | Glenwood town |
| 4 | 9 | 2 | 37 | 105.4 | 63 | 32 | 15 | 8 | 17.1 | 19.7 | Fayette County (part) |
| 17 | 12 | 7 | 99 | 75.8 | 131 | 71 | 36 | 22 | 24.7 | 20.7 | Rush County (part) |
| 80 | 57 | 31 | 519 | 101.0 | 806 | 406 | 168 | 92 | 22.7 | 16.1 | Goodland town, Newton County |
| 2,021 | 1,698 | 1,021 | 16,221 | 95.5 | 23,030 | 12,038 | 4,740 | 2,921 | 27.4 | 14.9 | Goshen city, Elkhart County |
| 76 | 40 | 23 | 446 | 85.2 | 613 | 328 | 139 | 84 | 25.8 | 16.8 | Gosport town, Owen County |
| 67 | 36 | 16 | 546 | 92.9 | 728 | 394 | 119 | 74 | 30.9 | 11.3 | Grabill town, Allen County |
| 52 | 33 | 7 | 406 | 84.5 | 540 | 287 | 92 | 57 | 27.9 | 12.3 | Grandview town, Spencer County |
| 2,093 | 986 | 253 | 15,374 | 98.2 | 21,452 | 10,917 | 3,332 | 1,730 | 29.6 | 10.9 | Granger CDP, St. Joseph County |
| 641 | 531 | 290 | 5,506 | 87.5 | 8,359 | 4,583 | 1,462 | 944 | 19.0 | 14.2 | Greencastle city, Putnam County |
| 361 | 228 | 101 | 2,359 | 91.6 | 3,416 | 1,814 | 690 | 420 | 24.4 | 15.3 | Greendale city, Dearborn County |
| 1,401 | 1,026 | 458 | 10,693 | 92.7 | 15,164 | 8,038 | 2,885 | 1,752 | 26.4 | 14.0 | Greenfield city, Hancock County |
| 9 | 9 | 5 | 69 | 107.2 | 110 | 54 | 23 | 15 | 23.1 | 16.1 | Greensboro town, Henry County |
| 836 | 626 | 327 | 5,988 | 91.9 | 8,618 | 4,591 | 1,789 | 1,128 | 25.0 | 15.6 | Greensburg city, Decatur County |
| 37 | 18 | 4 | 225 | 88.0 | 308 | 166 | 59 | 34 | 27.2 | 13.9 | Greens Fork town, Wayne County |
| 171 | 188 | 127 | 1,304 | 85.2 | 1,808 | 1,008 | 486 | 314 | 25.1 | 20.1 | Greentown town, Howard County |
| 42 | 23 | 6 | 291 | 104.5 | 435 | 227 | 71 | 42 | 26.9 | 11.9 | Greenville town, Floyd County |
| 3,060 | 1,855 | 875 | 25,676 | 93.9 | 36,555 | 19,244 | 5,790 | 3,511 | 26.6 | 11.6 | Greenwood city, Johnson County |
| 10 | 9 | 7 | 98 | 75.5 | 127 | 70 | 26 | 17 | 26.2 | 15.1 | Griffin town, Posey County |

Table 2.
Age and Sex: 2010—Con.

[For information on confidentiality protection, nonsampling error, and definitions, see Selected Appendixes at <www.census.gov/prod/cen2010/cph-1-a.pdf>]

| State County Place | Total population | Median age | Age | | | | | | | | |
|---|---------------------|---------------|------------------|------------------|-------------------|-------------------|-------------------|-------------------|-------------------|-------------------|-------------------|
| | | | Under 5 years | 5 to 17 years | 18 to 20 years | 21 to 24 years | 25 to 34 years | 35 to 44 years | 45 to 54 years | 55 to 59 years | 60 to 64 years |
| PLACE—Con. | | | | | | | | | | | |
| Griffith town, Lake County..... | 16,893 | 36.1 | 1,093 | 3,013 | 710 | 969 | 2,439 | 2,156 | 2,688 | 1,089 | 848 |
| Grissom AFB CDP..... | 5,537 | 34.2 | 239 | 578 | 202 | 469 | 1,384 | 1,231 | 808 | 223 | 166 |
| Cass County (part)..... | 0 | 0.0 | 0 | 0 | 0 | 0 | 0 | 0 | 0 | 0 | 0 |
| Miami County (part)..... | 5,537 | 34.2 | 239 | 578 | 202 | 469 | 1,384 | 1,231 | 808 | 223 | 166 |
| Hagerstown town, Wayne County..... | 1,787 | 37.9 | 115 | 342 | 70 | 81 | 195 | 253 | 253 | 80 | 79 |
| Hamilton town..... | 1,532 | 47.2 | 69 | 235 | 47 | 55 | 133 | 194 | 213 | 148 | 142 |
| DeKalb County (part)..... | 244 | 42.7 | 10 | 38 | 12 | 14 | 28 | 28 | 32 | 26 | 21 |
| Steuben County (part)..... | 1,288 | 48.1 | 59 | 197 | 35 | 41 | 105 | 166 | 181 | 122 | 121 |
| Hamlet town, Starke County..... | 800 | 35.0 | 71 | 150 | 31 | 59 | 89 | 111 | 116 | 40 | 32 |
| Hammond city, Lake County..... | 80,830 | 33.3 | 6,262 | 16,081 | 3,776 | 4,465 | 11,691 | 10,370 | 11,143 | 4,671 | 3,745 |
| Hanna CDP, LaPorte County..... | 463 | 42.8 | 20 | 69 | 18 | 21 | 60 | 61 | 73 | 32 | 24 |
| Hanover town, Jefferson County..... | 3,546 | 26.2 | 187 | 473 | 642 | 424 | 373 | 375 | 368 | 130 | 149 |
| Hardinsburg town, Washington County..... | 248 | 37.0 | 22 | 44 | 8 | 14 | 29 | 33 | 38 | 20 | 12 |
| Harlan CDP, Allen County..... | 1,634 | 31.1 | 155 | 360 | 67 | 73 | 249 | 199 | 195 | 90 | 72 |
| Harmony town, Clay County..... | 656 | 38.6 | 43 | 122 | 26 | 35 | 69 | 95 | 96 | 32 | 49 |
| Harrodsburg CDP, Monroe County..... | 691 | 40.6 | 49 | 117 | 21 | 26 | 73 | 98 | 134 | 39 | 41 |
| Hartford City city, Blackford County..... | 6,220 | 41.3 | 396 | 1,042 | 219 | 299 | 685 | 771 | 909 | 395 | 357 |
| Hartsville town, Bartholomew County..... | 362 | 36.5 | 15 | 82 | 15 | 15 | 45 | 49 | 60 | 19 | 16 |
| Hatfield CDP, Spencer County..... | 813 | 41.2 | 46 | 146 | 26 | 38 | 90 | 102 | 129 | 64 | 58 |
| Haubstadt town, Gibson County..... | 1,577 | 41.1 | 75 | 287 | 50 | 63 | 183 | 214 | 259 | 101 | 81 |
| Hayden CDP, Jennings County..... | 521 | 34.6 | 29 | 135 | 29 | 13 | 58 | 71 | 84 | 35 | 31 |
| Hazleton town, Gibson County..... | 263 | 44.9 | 18 | 38 | 8 | 8 | 30 | 30 | 50 | 23 | 20 |
| Hebron town, Porter County..... | 3,724 | 33.6 | 306 | 716 | 144 | 172 | 604 | 516 | 492 | 205 | 170 |
| Henryville CDP, Clark County..... | 1,905 | 35.0 | 126 | 360 | 68 | 103 | 297 | 270 | 277 | 99 | 102 |
| Herbst CDP, Grant County..... | 112 | 47.5 | 4 | 16 | 2 | 5 | 6 | 17 | 20 | 8 | 6 |
| Heritage Lake CDP, Putnam County..... | 2,880 | 39.3 | 214 | 537 | 78 | 89 | 361 | 391 | 444 | 209 | 209 |
| Hidden Valley CDP, Dearborn County..... | 5,387 | 39.9 | 361 | 1,061 | 147 | 160 | 570 | 823 | 832 | 413 | 419 |
| Highland town, Lake County..... | 23,727 | 41.5 | 1,214 | 3,753 | 831 | 1,023 | 3,039 | 3,134 | 3,689 | 1,583 | 1,360 |
| Highland CDP, Vanderburgh County..... | 4,489 | 43.5 | 265 | 802 | 115 | 143 | 454 | 559 | 798 | 369 | 283 |
| Hillsboro town, Fountain County..... | 538 | 38.2 | 35 | 113 | 22 | 22 | 59 | 76 | 85 | 28 | 28 |
| Hoagland CDP, Allen County..... | 821 | 39.3 | 55 | 153 | 36 | 44 | 88 | 90 | 133 | 62 | 46 |
| Hobart city, Lake County..... | 29,059 | 38.0 | 1,837 | 4,867 | 1,045 | 1,269 | 4,284 | 3,870 | 4,237 | 1,963 | 1,515 |
| Holland town, Dubois County..... | 626 | 37.9 | 42 | 121 | 13 | 23 | 86 | 86 | 91 | 26 | 34 |
| Holton town, Ripley County..... | 480 | 32.5 | 45 | 101 | 16 | 22 | 73 | 58 | 59 | 31 | 19 |
| Homecroft town, Marion County..... | 722 | 41.2 | 38 | 118 | 22 | 23 | 96 | 100 | 119 | 58 | 56 |
| Hope town, Bartholomew County..... | 2,102 | 35.6 | 145 | 396 | 113 | 130 | 250 | 300 | 289 | 127 | 116 |
| Howe CDP, LaGrange County..... | 807 | 28.3 | 47 | 235 | 58 | 30 | 93 | 82 | 96 | 51 | 38 |
| Hudson town, Steuben County..... | 518 | 34.5 | 41 | 121 | 13 | 16 | 74 | 69 | 74 | 34 | 24 |
| Hudson Lake CDP, LaPorte County..... | 1,297 | 41.1 | 82 | 216 | 47 | 48 | 150 | 180 | 195 | 107 | 84 |
| Huntertown town, Allen County..... | 4,810 | 31.5 | 465 | 1,071 | 122 | 214 | 856 | 752 | 559 | 269 | 196 |
| Huntingburg city, Dubois County..... | 6,057 | 35.1 | 516 | 1,173 | 204 | 274 | 856 | 795 | 812 | 312 | 300 |
| Huntington city, Huntington County..... | 17,391 | 33.4 | 1,223 | 3,093 | 1,084 | 1,284 | 2,325 | 2,108 | 2,238 | 936 | 755 |
| Hymera town, Sullivan County..... | 801 | 37.5 | 58 | 166 | 21 | 29 | 101 | 106 | 108 | 59 | 51 |
| Idaville CDP, White County..... | 461 | 40.6 | 24 | 86 | 13 | 24 | 58 | 43 | 82 | 35 | 25 |
| Indianapolis city, Marion County..... | 829,718 | 33.7 | 62,819 | 144,301 | 36,324 | 51,814 | 133,935 | 108,866 | 116,416 | 49,289 | 38,384 |
| Beech Grove city (part)..... | 0 | 0.0 | 0 | 0 | 0 | 0 | 0 | 0 | 0 | 0 | 0 |
| Clermont town..... | 1,356 | 45.0 | 83 | 203 | 37 | 51 | 136 | 168 | 268 | 105 | 100 |
| Crows Nest town..... | 73 | 60.3 | 0 | 3 | 3 | 2 | 6 | 1 | 10 | 11 | 18 |
| Cumberland town (part)..... | 2,597 | 30.3 | 229 | 623 | 113 | 124 | 383 | 341 | 373 | 133 | 108 |
| Homecroft town..... | 722 | 41.2 | 38 | 118 | 22 | 23 | 96 | 100 | 119 | 58 | 56 |
| Indianapolis city (balance) (part)..... | 820,445 | 33.7 | 62,232 | 142,623 | 36,032 | 51,512 | 132,958 | 107,759 | 114,934 | 48,585 | 37,774 |
| Lawrence city (part)..... | 42 | 27.5 | 5 | 5 | 6 | 3 | 6 | 4 | 8 | 3 | 1 |
| Meridian Hills town..... | 1,616 | 47.8 | 100 | 293 | 38 | 32 | 108 | 179 | 288 | 159 | 107 |
| North Crows Nest town..... | 45 | 47.5 | 2 | 8 | 0 | 0 | 0 | 10 | 6 | 2 | 6 |
| Rocky Ripple town..... | 606 | 40.3 | 41 | 69 | 17 | 24 | 97 | 86 | 99 | 54 | 36 |
| Spring Hill town..... | 98 | 64.7 | 0 | 4 | 0 | 1 | 2 | 3 | 9 | 12 | 19 |
| Warren Park town..... | 1,480 | 50.5 | 70 | 202 | 49 | 35 | 128 | 139 | 201 | 110 | 95 |
| Williams Creek town..... | 407 | 46.8 | 18 | 105 | 6 | 5 | 7 | 51 | 62 | 35 | 35 |
| Wynnedale town..... | 231 | 52.4 | 1 | 45 | 1 | 2 | 8 | 25 | 39 | 22 | 29 |
| Indian Heights CDP, Howard County..... | 3,011 | 35.2 | 220 | 619 | 104 | 147 | 409 | 402 | 414 | 150 | 130 |
| Indian Village town, St. Joseph County..... | 133 | 51.3 | 5 | 14 | 1 | 8 | 13 | 12 | 28 | 12 | 15 |
| Ingalls town, Madison County..... | 2,394 | 29.8 | 276 | 511 | 66 | 103 | 524 | 344 | 238 | 74 | 76 |
| Jalapa CDP, Grant County..... | 171 | 49.2 | 7 | 22 | 3 | 5 | 14 | 22 | 39 | 15 | 14 |
| Jamestown town..... | 958 | 36.5 | 68 | 187 | 22 | 49 | 125 | 140 | 134 | 63 | 58 |
| Boone County (part)..... | 933 | 36.4 | 68 | 179 | 22 | 48 | 124 | 131 | 132 | 61 | 57 |
| Hendricks County (part)..... | 25 | 37.3 | 0 | 8 | 0 | 1 | 1 | 9 | 2 | 2 | 1 |
| Jasonville city, Greene County..... | 2,222 | 38.4 | 159 | 435 | 70 | 92 | 267 | 276 | 305 | 127 | 110 |
| Jasper city, Dubois County..... | 15,038 | 39.3 | 1,051 | 2,697 | 415 | 682 | 1,936 | 1,867 | 2,267 | 945 | 834 |
| Jeffersonville city, Clark County..... | 44,953 | 37.3 | 3,126 | 7,318 | 1,476 | 2,115 | 6,999 | 6,180 | 6,638 | 3,101 | 2,657 |

Table 2.

Age and Sex: 2010—Con.

[For information on confidentiality protection, nonsampling error, and definitions, see Selected Appendixes at <www.census.gov/prod/cen2010/cph-1-a.pdf>]

| Age—Con | | | Age and sex | | | | | | Percent of total population | | State County Place |
|-------------------|-------------------|----------------------|-------------|--------------------------------|-------------------|---------|-------------------|--------|-----------------------------|----------------------|--|
| 65 to 74 years | 75 to 84 years | 85 years and over | All ages | | 18 years and over | | 65 years and over | | Under 18 years | 65 years and over | |
| | | | Female | Males per 100 females | Total | Female | Total | Female | | | |
| | | | | | | | | | | | |
| PLACE—Con. | | | | | | | | | | | |
| 1,021 | 651 | 216 | 8,848 | 90.9 | 12,787 | 6,768 | 1,888 | 1,086 | 24.3 | 11.2 | Griffith town, Lake County |
| 133 | 49 | 55 | 1,264 | 338.1 | 4,720 | 852 | 237 | 120 | 14.8 | 4.3 | Grissom AFB CDP |
| 0 | 0 | 0 | 0 | (X) | 0 | 0 | 0 | 0 | (X) | (X) | Cass County (part) |
| 133 | 49 | 55 | 1,264 | 338.1 | 4,720 | 852 | 237 | 120 | 14.8 | 4.3 | Miami County (part) |
| 180 | 91 | 48 | 922 | 93.8 | 1,330 | 714 | 319 | 195 | 25.6 | 17.9 | Hagerstown town, Wayne County |
| 190 | 79 | 27 | 781 | 96.2 | 1,228 | 632 | 296 | 166 | 19.8 | 19.3 | Hamilton town |
| 18 | 15 | 2 | 128 | 90.6 | 196 | 105 | 35 | 24 | 19.7 | 14.3 | DeKalb County (part) |
| 172 | 64 | 25 | 653 | 97.2 | 1,032 | 527 | 261 | 142 | 19.9 | 20.3 | Steuben County (part) |
| 70 | 23 | 8 | 404 | 98.0 | 579 | 295 | 101 | 54 | 27.6 | 12.6 | Hamlet town, Starke County |
| 4,342 | 2,966 | 1,318 | 41,202 | 96.2 | 58,487 | 30,251 | 8,626 | 5,028 | 27.6 | 10.7 | Hammond city, Lake County |
| 41 | 34 | 10 | 233 | 98.7 | 374 | 190 | 85 | 51 | 19.2 | 18.4 | Hanna CDP, LaPorte County |
| 197 | 137 | 91 | 1,859 | 90.7 | 2,886 | 1,531 | 425 | 272 | 18.6 | 12.0 | Hanover town, Jefferson County |
| 12 | 16 | 0 | 124 | 100.0 | 182 | 94 | 28 | 14 | 26.6 | 11.3 | Hardinsburg town, Washington County |
| 102 | 49 | 23 | 817 | 100.0 | 1,119 | 572 | 174 | 95 | 31.5 | 10.6 | Harlan CDP, Allen County |
| 49 | 26 | 14 | 359 | 82.7 | 491 | 268 | 89 | 63 | 25.2 | 13.6 | Harmony town, Clay County |
| 56 | 29 | 8 | 363 | 90.4 | 525 | 274 | 93 | 55 | 24.0 | 13.5 | Harrodsburg CDP, Monroe County |
| 553 | 419 | 175 | 3,262 | 90.7 | 4,782 | 2,560 | 1,147 | 705 | 23.1 | 18.4 | Hartford City city, Blackford County |
| 31 | 14 | 1 | 192 | 88.5 | 265 | 137 | 46 | 23 | 26.8 | 12.7 | Hartsville town, Bartholomew County |
| 64 | 37 | 13 | 405 | 100.7 | 621 | 312 | 114 | 65 | 23.6 | 14.0 | Hatfield CDP, Spencer County |
| 120 | 114 | 30 | 783 | 101.4 | 1,215 | 603 | 264 | 151 | 23.0 | 16.7 | Haubstadt town, Gibson County |
| 26 | 9 | 1 | 247 | 110.9 | 357 | 179 | 36 | 20 | 31.5 | 6.9 | Hayden CDP, Jennings County |
| 24 | 9 | 5 | 131 | 100.8 | 207 | 104 | 38 | 18 | 21.3 | 14.4 | Hazleton town, Gibson County |
| 202 | 143 | 54 | 1,925 | 93.5 | 2,702 | 1,431 | 399 | 244 | 27.4 | 10.7 | Hebron town, Porter County |
| 138 | 52 | 13 | 966 | 97.2 | 1,419 | 721 | 203 | 111 | 25.5 | 10.7 | Henryville CDP, Clark County |
| 18 | 9 | 1 | 57 | 96.5 | 92 | 48 | 28 | 14 | 17.9 | 25.0 | Herbst CDP, Grant County |
| 234 | 97 | 17 | 1,421 | 102.7 | 2,129 | 1,054 | 348 | 177 | 26.1 | 12.1 | Heritage Lake CDP, Putnam County |
| 416 | 148 | 37 | 2,675 | 101.4 | 3,965 | 1,968 | 601 | 278 | 26.4 | 11.2 | Hidden Valley CDP, Dearborn County |
| 1,993 | 1,526 | 582 | 12,341 | 92.3 | 18,760 | 9,931 | 4,101 | 2,443 | 20.9 | 17.3 | Highland town, Lake County |
| 397 | 218 | 86 | 2,291 | 95.9 | 3,422 | 1,800 | 701 | 382 | 23.8 | 15.6 | Highland CDP, Vanderburgh County |
| 34 | 23 | 13 | 276 | 94.9 | 390 | 208 | 70 | 42 | 27.5 | 13.0 | Hillsboro town, Fountain County |
| 44 | 51 | 19 | 417 | 96.9 | 613 | 318 | 114 | 72 | 25.3 | 13.9 | Hoagland CDP, Allen County |
| 2,146 | 1,412 | 614 | 14,963 | 94.2 | 22,355 | 11,676 | 4,172 | 2,470 | 23.1 | 14.4 | Hobart city, Lake County |
| 40 | 50 | 14 | 324 | 93.2 | 463 | 240 | 104 | 57 | 26.0 | 16.6 | Holland town, Dubois County |
| 28 | 21 | 7 | 241 | 99.2 | 334 | 170 | 56 | 34 | 30.4 | 11.7 | Holton town, Ripley County |
| 59 | 22 | 11 | 385 | 87.5 | 566 | 307 | 92 | 51 | 21.6 | 12.7 | Homecroft town, Marion County |
| 128 | 84 | 24 | 1,054 | 99.4 | 1,561 | 803 | 236 | 129 | 25.7 | 11.2 | Hope town, Bartholomew County |
| 46 | 19 | 12 | 348 | 131.9 | 525 | 244 | 77 | 43 | 34.9 | 9.5 | Howe CDP, LaGrange County |
| 32 | 15 | 5 | 256 | 102.3 | 356 | 181 | 52 | 34 | 31.3 | 10.0 | Hudson town, Steuben County |
| 121 | 48 | 19 | 632 | 105.2 | 999 | 493 | 188 | 99 | 23.0 | 14.5 | Hudson Lake CDP, LaPorte County |
| 183 | 96 | 27 | 2,445 | 96.7 | 3,274 | 1,696 | 306 | 161 | 31.9 | 6.4 | Huntertown town, Allen County |
| 393 | 289 | 133 | 3,168 | 91.2 | 4,368 | 2,285 | 815 | 499 | 27.9 | 13.5 | Huntingburg city, Dubois County |
| 1,162 | 793 | 390 | 9,091 | 91.3 | 13,075 | 6,937 | 2,345 | 1,458 | 24.8 | 13.5 | Huntington city, Huntington County |
| 60 | 32 | 10 | 403 | 98.8 | 577 | 304 | 102 | 55 | 28.0 | 12.7 | Hymera town, Sullivan County |
| 42 | 20 | 9 | 234 | 97.0 | 351 | 175 | 71 | 44 | 23.9 | 15.4 | Idaville CDP, White County |
| 46,395 | 28,646 | 12,529 | 428,990 | 93.4 | 622,598 | 327,650 | 87,570 | 52,087 | 25.0 | 10.6 | Indianapolis city, Marion County |
| 0 | 0 | 0 | 0 | (X) | 0 | 0 | 0 | 0 | (X) | (X) | Beech Grove city (part) |
| 121 | 67 | 17 | 689 | 96.8 | 1,070 | 559 | 205 | 113 | 21.1 | 15.1 | Clermont town |
| 11 | 8 | 0 | 34 | 114.7 | 70 | 33 | 19 | 9 | 4.1 | 26.0 | Crows Nest town |
| 104 | 51 | 15 | 1,377 | 88.6 | 1,745 | 958 | 170 | 104 | 32.8 | 6.5 | Cumberland town (part) |
| 59 | 22 | 11 | 385 | 87.5 | 566 | 307 | 92 | 51 | 21.6 | 12.7 | Homecroft town |
| 45,639 | 28,133 | 12,264 | 424,099 | 93.5 | 615,590 | 323,845 | 86,036 | 51,176 | 25.0 | 10.5 | Indianapolis city (balance) (part) |
| 1 | 0 | 0 | 23 | 82.6 | 32 | 19 | 1 | 1 | 23.8 | 2.4 | Lawrence city (part) |
| 168 | 103 | 41 | 823 | 96.4 | 1,223 | 634 | 312 | 163 | 24.3 | 19.3 | Meridian Hills town |
| 6 | 3 | 2 | 22 | 104.5 | 35 | 16 | 11 | 5 | 22.2 | 24.4 | North Crows Nest town |
| 38 | 31 | 14 | 307 | 97.4 | 496 | 262 | 83 | 53 | 18.2 | 13.7 | Rocky Ripple town |
| 29 | 17 | 2 | 45 | 117.8 | 94 | 43 | 48 | 22 | 4.1 | 49.0 | Spring Hill town |
| 136 | 160 | 155 | 860 | 72.1 | 1,208 | 726 | 451 | 313 | 18.4 | 30.5 | Warren Park town |
| 53 | 26 | 4 | 206 | 97.6 | 284 | 149 | 83 | 46 | 30.2 | 20.4 | Williams Creek town |
| 30 | 25 | 4 | 120 | 92.5 | 185 | 99 | 59 | 31 | 19.9 | 25.5 | Wynnedale town |
| 257 | 137 | 22 | 1,541 | 95.4 | 2,172 | 1,127 | 416 | 244 | 27.9 | 13.8 | Indian Heights CDP, Howard County |
| 12 | 8 | 5 | 62 | 114.5 | 114 | 55 | 25 | 11 | 14.3 | 18.8 | Indian Village town, St. Joseph County |
| 122 | 47 | 13 | 1,208 | 98.2 | 1,607 | 844 | 182 | 101 | 32.9 | 7.6 | Ingalls town, Madison County |
| 20 | 5 | 5 | 89 | 92.1 | 142 | 74 | 30 | 16 | 17.0 | 17.5 | Jalapa CDP, Grant County |
| 59 | 37 | 16 | 510 | 87.8 | 703 | 374 | 112 | 74 | 26.6 | 11.7 | Jamestown town |
| 58 | 37 | 16 | 497 | 87.7 | 686 | 368 | 111 | 74 | 26.5 | 11.9 | Boone County (part) |
| 1 | 0 | 0 | 13 | 92.3 | 17 | 6 | 1 | 0 | 32.0 | 4.0 | Hendricks County (part) |
| 176 | 135 | 70 | 1,168 | 90.2 | 1,628 | 880 | 381 | 235 | 26.7 | 17.1 | Jasonville city, Greene County |
| 1,135 | 794 | 415 | 7,644 | 96.7 | 11,290 | 5,828 | 2,344 | 1,431 | 24.9 | 15.6 | Jasper city, Dubois County |
| 3,011 | 1,747 | 585 | 23,007 | 95.4 | 34,509 | 17,922 | 5,343 | 3,160 | 23.2 | 11.9 | Jeffersonville city, Clark County |

Table 2.

Age and Sex: 2010—Con.

[For information on confidentiality protection, nonsampling error, and definitions, see Selected Appendixes at <www.census.gov/prod/cen2010/cph-1-a.pdf>]

| State County Place | Total population | Median age | Age | | | | | | | | |
|---|---------------------|---------------|------------------|------------------|-------------------|-------------------|-------------------|-------------------|-------------------|-------------------|-------------------|
| | | | Under 5 years | 5 to 17 years | 18 to 20 years | 21 to 24 years | 25 to 34 years | 35 to 44 years | 45 to 54 years | 55 to 59 years | 60 to 64 years |
| PLACE—Con. | | | | | | | | | | | |
| Jonesboro city, Grant County..... | 1,756 | 39.0 | 109 | 344 | 61 | 83 | 185 | 241 | 265 | 118 | 89 |
| Jonesville town, Bartholomew County..... | 177 | 45.1 | 5 | 26 | 7 | 7 | 21 | 22 | 27 | 16 | 12 |
| Kempton town, Tipton County..... | 335 | 39.1 | 20 | 59 | 10 | 11 | 47 | 54 | 39 | 26 | 13 |
| Kendallville city, Noble County..... | 9,862 | 34.6 | 805 | 1,897 | 351 | 526 | 1,417 | 1,277 | 1,322 | 537 | 462 |
| Kennard town, Henry County..... | 471 | 34.3 | 38 | 106 | 15 | 15 | 65 | 78 | 60 | 18 | 17 |
| Kent CDP, Jefferson County..... | 70 | 43.5 | 3 | 11 | 2 | 2 | 8 | 11 | 15 | 4 | 6 |
| Kentland town, Newton County..... | 1,748 | 40.9 | 105 | 327 | 70 | 66 | 182 | 193 | 290 | 140 | 99 |
| Kewanna town, Fulton County..... | 613 | 35.2 | 45 | 129 | 34 | 20 | 77 | 73 | 86 | 40 | 28 |
| Kimmell CDP, Noble County..... | 422 | 35.3 | 26 | 87 | 16 | 23 | 57 | 68 | 57 | 24 | 15 |
| Kingman town, Fountain County..... | 511 | 38.7 | 40 | 95 | 17 | 15 | 66 | 60 | 73 | 33 | 21 |
| Kingsbury town, LaPorte County..... | 242 | 39.8 | 15 | 46 | 11 | 5 | 33 | 38 | 26 | 8 | 21 |
| Kingsford Heights town, LaPorte County..... | 1,435 | 33.0 | 109 | 324 | 63 | 65 | 185 | 186 | 197 | 72 | 78 |
| Kirklin town, Clinton County..... | 788 | 34.1 | 74 | 171 | 31 | 26 | 98 | 109 | 130 | 37 | 30 |
| Knightstown town, Henry County..... | 2,182 | 38.8 | 150 | 405 | 92 | 108 | 244 | 282 | 304 | 134 | 113 |
| Knightsville town, Clay County..... | 872 | 41.3 | 49 | 126 | 38 | 34 | 101 | 126 | 109 | 60 | 49 |
| Knox city, Starke County..... | 3,704 | 36.2 | 280 | 684 | 173 | 203 | 448 | 459 | 516 | 247 | 194 |
| Kokomo city, Howard County..... | 45,468 | 38.2 | 3,384 | 7,530 | 1,655 | 2,336 | 6,113 | 5,388 | 6,393 | 2,903 | 2,579 |
| Koontz Lake CDP..... | 1,557 | 45.3 | 87 | 228 | 53 | 59 | 158 | 187 | 237 | 130 | 115 |
| Marshall County (part)..... | 98 | 55.0 | 2 | 7 | 5 | 3 | 3 | 10 | 19 | 12 | 12 |
| Starke County (part)..... | 1,459 | 44.4 | 85 | 221 | 48 | 56 | 155 | 177 | 218 | 118 | 103 |
| Kouts town, Porter County..... | 1,879 | 35.5 | 139 | 384 | 44 | 59 | 300 | 305 | 216 | 97 | 80 |
| Laconia town, Harrison County..... | 50 | 41.0 | 7 | 1 | 2 | 6 | 6 | 5 | 14 | 3 | 3 |
| La Crosse town, LaPorte County..... | 551 | 36.4 | 46 | 79 | 20 | 28 | 93 | 61 | 89 | 43 | 33 |
| Ladoga town, Montgomery County..... | 985 | 36.1 | 81 | 198 | 27 | 59 | 108 | 138 | 152 | 60 | 45 |
| Lafayette city, Tippecanoe County..... | 67,140 | 31.9 | 5,343 | 10,643 | 2,932 | 5,783 | 11,898 | 8,079 | 8,108 | 3,734 | 3,027 |
| La Fontaine town, Wabash County..... | 875 | 41.9 | 43 | 160 | 25 | 34 | 89 | 111 | 113 | 42 | 43 |
| Lagrange town, LaGrange County..... | 2,625 | 37.7 | 221 | 488 | 93 | 104 | 333 | 313 | 291 | 177 | 137 |
| Lagro town, Wabash County..... | 415 | 36.6 | 25 | 83 | 21 | 27 | 44 | 59 | 68 | 23 | 18 |
| Lake Dalecarlia CDP, Lake County..... | 1,355 | 43.6 | 65 | 230 | 47 | 45 | 140 | 185 | 227 | 115 | 111 |
| Lake Holiday CDP, Montgomery County..... | 910 | 44.0 | 45 | 160 | 31 | 42 | 64 | 124 | 161 | 62 | 70 |
| Lake Santee CDP..... | 820 | 43.0 | 39 | 170 | 24 | 22 | 59 | 117 | 137 | 63 | 70 |
| Decatur County (part)..... | 773 | 43.1 | 38 | 154 | 23 | 21 | 56 | 113 | 127 | 60 | 68 |
| Franklin County (part)..... | 47 | 35.8 | 1 | 16 | 1 | 1 | 3 | 4 | 10 | 3 | 2 |
| Lakes of the Four Seasons CDP..... | 7,033 | 42.3 | 337 | 1,300 | 285 | 248 | 681 | 911 | 1,175 | 597 | 481 |
| Lake County (part)..... | 3,936 | 40.0 | 212 | 784 | 161 | 117 | 430 | 528 | 641 | 323 | 233 |
| Porter County (part)..... | 3,097 | 45.5 | 125 | 516 | 124 | 131 | 251 | 383 | 534 | 274 | 248 |
| Lake Station city, Lake County..... | 12,572 | 35.4 | 958 | 2,355 | 530 | 596 | 1,774 | 1,654 | 1,852 | 827 | 680 |
| Laketon CDP, Wabash County..... | 623 | 40.6 | 40 | 121 | 18 | 17 | 72 | 79 | 78 | 49 | 50 |
| Lake Village CDP, Newton County..... | 765 | 38.2 | 56 | 143 | 28 | 34 | 85 | 106 | 116 | 39 | 38 |
| Lakeville town, St. Joseph County..... | 786 | 36.5 | 56 | 138 | 26 | 38 | 118 | 91 | 121 | 59 | 30 |
| Landess CDP, Grant County..... | 188 | 40.0 | 14 | 38 | 3 | 4 | 22 | 29 | 28 | 10 | 20 |
| Lanesville town, Harrison County..... | 564 | 40.9 | 32 | 107 | 15 | 18 | 64 | 76 | 95 | 25 | 38 |
| La Paz town, Marshall County..... | 561 | 35.1 | 45 | 120 | 13 | 30 | 72 | 61 | 79 | 44 | 28 |
| Lapel town, Madison County..... | 2,068 | 37.3 | 133 | 445 | 72 | 85 | 232 | 310 | 318 | 110 | 107 |
| La Porte city, LaPorte County..... | 22,053 | 36.2 | 1,646 | 3,751 | 849 | 1,249 | 3,194 | 2,687 | 2,869 | 1,341 | 1,103 |
| Larwill town, Whitley County..... | 283 | 35.5 | 22 | 52 | 10 | 24 | 33 | 33 | 41 | 22 | 15 |
| Laurel town, Franklin County..... | 512 | 34.8 | 35 | 103 | 29 | 25 | 66 | 77 | 59 | 25 | 23 |
| Lawrence city, Marion County..... | 46,001 | 34.2 | 3,563 | 9,407 | 1,613 | 2,110 | 6,842 | 6,608 | 6,857 | 2,571 | 2,031 |
| Lawrenceburg city, Dearborn County..... | 5,042 | 35.5 | 412 | 801 | 176 | 357 | 745 | 603 | 637 | 312 | 260 |
| Leavenworth town, Crawford County..... | 238 | 56.5 | 9 | 24 | 6 | 6 | 21 | 15 | 31 | 19 | 23 |
| Lebanon city, Boone County..... | 15,792 | 37.5 | 1,120 | 2,756 | 534 | 796 | 2,193 | 2,034 | 2,296 | 953 | 795 |
| Leesburg town, Kosciusko County..... | 555 | 38.3 | 43 | 105 | 20 | 12 | 64 | 91 | 79 | 34 | 24 |
| Leo-Cedarville town, Allen County..... | 3,603 | 38.1 | 198 | 964 | 157 | 101 | 249 | 614 | 600 | 218 | 163 |
| Lewisville town, Henry County..... | 366 | 42.4 | 17 | 58 | 22 | 13 | 43 | 46 | 65 | 22 | 15 |
| Liberty town, Union County..... | 2,133 | 34.7 | 163 | 448 | 83 | 94 | 285 | 244 | 275 | 107 | 122 |
| Ligonier city, Noble County..... | 4,405 | 28.5 | 470 | 1,058 | 174 | 249 | 668 | 579 | 464 | 193 | 197 |
| Linden town, Montgomery County..... | 759 | 34.0 | 67 | 155 | 24 | 39 | 111 | 71 | 107 | 43 | 46 |
| Linton city, Greene County..... | 5,413 | 39.8 | 359 | 908 | 179 | 275 | 650 | 645 | 665 | 340 | 351 |
| Little York town, Washington County..... | 192 | 42.3 | 11 | 31 | 4 | 5 | 20 | 35 | 30 | 12 | 16 |
| Livonia town, Washington County..... | 128 | 41.0 | 6 | 32 | 2 | 3 | 12 | 13 | 19 | 8 | 9 |
| Lizton town, Hendricks County..... | 488 | 32.1 | 48 | 91 | 15 | 19 | 97 | 72 | 60 | 23 | 26 |
| Logansport city, Cass County..... | 18,396 | 34.2 | 1,494 | 3,629 | 764 | 959 | 2,553 | 2,232 | 2,382 | 1,002 | 821 |
| Long Beach town, LaPorte County..... | 1,179 | 58.0 | 21 | 146 | 24 | 27 | 39 | 78 | 167 | 141 | 158 |
| Loogootee city, Martin County..... | 2,751 | 40.4 | 169 | 474 | 99 | 124 | 354 | 287 | 397 | 210 | 167 |
| Losantville town, Randolph County..... | 237 | 37.4 | 17 | 38 | 6 | 13 | 40 | 30 | 25 | 8 | 21 |
| Lowell town, Lake County..... | 9,276 | 35.7 | 603 | 1,868 | 386 | 438 | 1,241 | 1,335 | 1,313 | 555 | 451 |
| Lynn town, Randolph County..... | 1,097 | 37.9 | 61 | 221 | 43 | 52 | 125 | 146 | 140 | 57 | 56 |
| Lynnville town, Warrick County..... | 888 | 38.9 | 48 | 170 | 32 | 30 | 107 | 136 | 118 | 56 | 74 |
| Lyons town, Greene County..... | 742 | 43.3 | 47 | 117 | 27 | 32 | 83 | 80 | 97 | 45 | 34 |
| McCordsville town, Hancock County..... | 4,797 | 32.7 | 413 | 1,141 | 116 | 133 | 799 | 872 | 670 | 221 | 190 |
| Mackey town, Gibson County..... | 106 | 37.5 | 7 | 14 | 4 | 9 | 14 | 10 | 22 | 4 | 7 |

Table 2.

Age and Sex: 2010—Con.

[For information on confidentiality protection, nonsampling error, and definitions, see Selected Appendixes at <www.census.gov/prod/cen2010/cph-1-a.pdf>]

| Age—Con | | | Age and sex | | | | | | Percent of total population | | State County Place |
|-------------------|-------------------|----------------------|-------------|--------------------------------|-------------------|--------|-------------------|--------|-----------------------------|----------------------|--|
| 65 to 74 years | 75 to 84 years | 85 years and over | All ages | | 18 years and over | | 65 years and over | | Under 18 years | 65 years and over | |
| | | | Female | Males per 100 females | Total | Female | Total | Female | | | |
| PLACE—Con. | | | | | | | | | | | |
| 141 | 96 | 24 | 904 | 94.2 | 1,303 | 678 | 261 | 147 | 25.8 | 14.9 | Jonesboro city, Grant County |
| 15 | 17 | 2 | 88 | 101.1 | 146 | 72 | 34 | 23 | 17.5 | 19.2 | Jonesville town, Bartholomew County |
| 41 | 12 | 3 | 157 | 113.4 | 256 | 123 | 56 | 25 | 23.6 | 16.7 | Kempton town, Tipton County |
| 564 | 460 | 244 | 5,111 | 93.0 | 7,160 | 3,812 | 1,268 | 829 | 27.4 | 12.9 | Kendallville city, Noble County |
| 35 | 18 | 6 | 230 | 104.8 | 327 | 171 | 59 | 33 | 30.6 | 12.5 | Kennard town, Henry County |
| 5 | 3 | 0 | 33 | 112.1 | 56 | 29 | 8 | 3 | 20.0 | 11.4 | Kent CDP, Jefferson County |
| 142 | 104 | 30 | 891 | 96.2 | 1,316 | 660 | 276 | 161 | 24.7 | 15.8 | Kentland town, Newton County |
| 45 | 26 | 10 | 318 | 92.8 | 439 | 225 | 81 | 51 | 28.4 | 13.2 | Kewanna town, Fulton County |
| 37 | 8 | 4 | 211 | 100.0 | 309 | 154 | 49 | 27 | 26.8 | 11.6 | Kimmell CDP, Noble County |
| 50 | 29 | 12 | 256 | 99.6 | 376 | 192 | 91 | 58 | 26.4 | 17.8 | Kingman town, Fountain County |
| 19 | 10 | 10 | 122 | 98.4 | 181 | 91 | 39 | 18 | 25.2 | 16.1 | Kingsbury town, LaPorte County |
| 92 | 48 | 16 | 756 | 89.8 | 1,002 | 532 | 156 | 90 | 30.2 | 10.9 | Kingsford Heights town, LaPorte County |
| 48 | 26 | 8 | 397 | 98.5 | 543 | 281 | 82 | 53 | 31.1 | 10.4 | Kirklintown, Clinton County |
| 175 | 122 | 53 | 1,140 | 91.4 | 1,627 | 863 | 350 | 209 | 25.4 | 16.0 | Knightstown town, Henry County |
| 52 | 63 | 65 | 435 | 100.5 | 697 | 344 | 180 | 119 | 20.1 | 20.6 | Knightsville town, Clay County |
| 260 | 176 | 64 | 1,989 | 86.2 | 2,740 | 1,484 | 500 | 307 | 26.0 | 13.5 | Knox city, Starke County |
| 3,633 | 2,403 | 1,151 | 24,182 | 88.0 | 34,554 | 18,855 | 7,187 | 4,373 | 24.0 | 15.8 | Kokomo city, Howard County |
| 180 | 95 | 28 | 768 | 102.7 | 1,242 | 624 | 303 | 161 | 20.2 | 19.5 | Koontz Lake CDP |
| 12 | 11 | 2 | 53 | 84.9 | 89 | 46 | 25 | 13 | 9.2 | 25.5 | Marshall County (part) |
| 168 | 84 | 26 | 715 | 104.1 | 1,153 | 578 | 278 | 148 | 21.0 | 19.1 | Starke County (part) |
| 133 | 91 | 31 | 974 | 92.9 | 1,356 | 710 | 255 | 144 | 27.8 | 13.6 | Kouts town, Porter County |
| 2 | 1 | 0 | 26 | 92.3 | 42 | 21 | 3 | 2 | 16.0 | 6.0 | Laconia town, Harrison County |
| 28 | 22 | 9 | 280 | 96.8 | 426 | 217 | 59 | 38 | 22.7 | 10.7 | La Crosse town, LaPorte County |
| 63 | 39 | 15 | 496 | 98.6 | 706 | 359 | 117 | 68 | 28.3 | 11.9 | Ladoga town, Montgomery County |
| 3,869 | 2,536 | 1,188 | 34,444 | 94.9 | 51,154 | 26,500 | 7,593 | 4,623 | 23.8 | 11.3 | Lafayette city, Tippecanoe County |
| 62 | 82 | 71 | 476 | 83.8 | 672 | 372 | 215 | 146 | 23.2 | 24.6 | La Fontaine town, Wabash County |
| 207 | 169 | 92 | 1,398 | 87.8 | 1,916 | 1,058 | 468 | 307 | 27.0 | 17.8 | Lagrange town, LaGrange County |
| 30 | 11 | 6 | 190 | 118.4 | 307 | 137 | 47 | 20 | 26.0 | 11.3 | Lagro town, Wabash County |
| 132 | 45 | 13 | 642 | 111.1 | 1,060 | 510 | 190 | 96 | 21.8 | 14.0 | Lake Dalecarlia CDP, Lake County |
| 111 | 31 | 9 | 441 | 106.3 | 705 | 349 | 151 | 78 | 22.5 | 16.6 | Lake Holiday CDP, Montgomery County |
| 86 | 29 | 4 | 407 | 101.5 | 611 | 305 | 119 | 55 | 25.5 | 14.5 | Lake Santee CDP |
| 82 | 28 | 3 | 380 | 103.4 | 581 | 289 | 113 | 53 | 24.8 | 14.6 | Decatur County (part) |
| 4 | 1 | 1 | 27 | 74.1 | 30 | 16 | 6 | 2 | 36.2 | 12.8 | Franklin County (part) |
| 586 | 330 | 102 | 3,589 | 96.0 | 5,396 | 2,775 | 1,018 | 552 | 23.3 | 14.5 | Lakes of the Four Seasons CDP |
| 271 | 182 | 54 | 2,022 | 94.7 | 2,940 | 1,508 | 507 | 270 | 25.3 | 12.9 | Lake County (part) |
| 315 | 148 | 48 | 1,567 | 97.6 | 2,456 | 1,267 | 511 | 282 | 20.7 | 16.5 | Porter County (part) |
| 789 | 438 | 119 | 6,289 | 99.9 | 9,259 | 4,690 | 1,346 | 743 | 26.4 | 10.7 | Lake Station city, Lake County |
| 51 | 37 | 11 | 320 | 94.7 | 462 | 239 | 99 | 59 | 25.8 | 15.9 | Laketon CDP, Wabash County |
| 81 | 30 | 9 | 392 | 95.2 | 566 | 294 | 120 | 65 | 26.0 | 15.7 | Lake Village CDP, Newton County |
| 40 | 48 | 21 | 401 | 96.0 | 592 | 311 | 109 | 74 | 24.7 | 13.9 | Lakeville town, St. Joseph County |
| 13 | 7 | 0 | 83 | 126.5 | 136 | 64 | 20 | 8 | 27.7 | 10.6 | Landess CDP, Grant County |
| 54 | 24 | 16 | 291 | 93.8 | 425 | 223 | 94 | 54 | 24.6 | 16.7 | Lanesville town, Harrison County |
| 45 | 17 | 7 | 297 | 88.9 | 396 | 210 | 69 | 43 | 29.4 | 12.3 | La Paz town, Marshall County |
| 132 | 87 | 37 | 1,069 | 93.5 | 1,490 | 784 | 256 | 148 | 27.9 | 12.4 | Lapel town, Madison County |
| 1,450 | 1,237 | 677 | 11,413 | 93.2 | 16,656 | 8,723 | 3,364 | 2,161 | 24.5 | 15.3 | La Porte city, LaPorte County |
| 13 | 14 | 4 | 144 | 96.5 | 209 | 109 | 31 | 19 | 26.1 | 11.0 | Larwill town, Whitley County |
| 42 | 20 | 8 | 251 | 104.0 | 374 | 182 | 70 | 36 | 27.0 | 13.7 | Laurel town, Franklin County |
| 2,261 | 1,489 | 649 | 24,150 | 90.5 | 33,031 | 17,729 | 4,399 | 2,649 | 28.2 | 9.6 | Lawrence city, Marion County |
| 349 | 237 | 153 | 2,569 | 96.3 | 3,829 | 1,966 | 739 | 449 | 24.1 | 14.7 | Lawrenceburg city, Dearborn County |
| 27 | 37 | 20 | 141 | 68.8 | 205 | 120 | 84 | 55 | 13.9 | 35.3 | Leavenworth town, Crawford County |
| 1,136 | 784 | 395 | 8,215 | 92.2 | 11,916 | 6,283 | 2,315 | 1,431 | 24.5 | 14.7 | Lebanon city, Boone County |
| 51 | 22 | 10 | 282 | 96.8 | 407 | 207 | 83 | 48 | 26.7 | 15.0 | Leesburg town, Kosciusko County |
| 203 | 94 | 42 | 1,807 | 99.4 | 2,441 | 1,234 | 339 | 184 | 32.3 | 9.4 | Leo-Cedarville town, Allen County |
| 33 | 22 | 10 | 195 | 87.7 | 291 | 149 | 65 | 35 | 20.5 | 17.8 | Lewisville town, Henry County |
| 164 | 102 | 46 | 1,138 | 87.4 | 1,522 | 849 | 312 | 204 | 28.6 | 14.6 | Liberty town, Union County |
| 184 | 112 | 57 | 2,212 | 99.1 | 2,877 | 1,459 | 353 | 222 | 34.7 | 8.0 | Ligonier city, Noble County |
| 52 | 28 | 16 | 372 | 104.0 | 537 | 278 | 96 | 52 | 29.2 | 12.6 | Linden town, Montgomery County |
| 477 | 374 | 190 | 2,832 | 91.1 | 4,146 | 2,232 | 1,041 | 641 | 23.4 | 19.2 | Linton city, Greene County |
| 23 | 1 | 4 | 94 | 104.3 | 150 | 69 | 28 | 11 | 21.9 | 14.6 | Little York town, Washington County |
| 15 | 8 | 1 | 65 | 96.9 | 90 | 47 | 24 | 12 | 29.7 | 18.8 | Livonia town, Washington County |
| 20 | 12 | 5 | 229 | 113.1 | 349 | 165 | 37 | 20 | 28.5 | 7.6 | Lizton town, Hendricks County |
| 1,152 | 875 | 533 | 9,330 | 97.2 | 13,273 | 6,877 | 2,560 | 1,636 | 27.8 | 13.9 | Logansport city, Cass County |
| 211 | 119 | 48 | 611 | 93.0 | 1,012 | 530 | 378 | 202 | 14.2 | 32.1 | Long Beach town, LaPorte County |
| 239 | 165 | 66 | 1,438 | 91.3 | 2,108 | 1,120 | 470 | 292 | 23.4 | 17.1 | Loogootee city, Martin County |
| 26 | 12 | 1 | 119 | 99.2 | 182 | 92 | 39 | 23 | 23.2 | 16.5 | Losantville town, Randolph County |
| 573 | 374 | 139 | 4,710 | 96.9 | 6,805 | 3,506 | 1,086 | 628 | 26.6 | 11.7 | Lowell town, Lake County |
| 104 | 68 | 24 | 567 | 93.5 | 815 | 431 | 196 | 119 | 25.7 | 17.9 | Lynn town, Randolph County |
| 78 | 25 | 14 | 426 | 108.5 | 670 | 329 | 117 | 62 | 24.5 | 13.2 | Lynnville town, Warrick County |
| 82 | 58 | 40 | 377 | 96.8 | 578 | 296 | 180 | 109 | 22.1 | 24.3 | Lyons town, Greene County |
| 161 | 61 | 20 | 2,475 | 93.8 | 3,243 | 1,708 | 242 | 126 | 32.4 | 5.0 | McCordsville town, Hancock County |
| 11 | 4 | 0 | 52 | 103.8 | 85 | 41 | 15 | 6 | 19.8 | 14.2 | Mackey town, Gibson County |

Table 2.

Age and Sex: 2010—Con.

[For information on confidentiality protection, nonsampling error, and definitions, see Selected Appendixes at <www.census.gov/prod/cen2010/cph-1-a.pdf>]

| State County Place | Total population | Median age | Age | | | | | | | | |
|---|---------------------|---------------|------------------|------------------|-------------------|-------------------|-------------------|-------------------|-------------------|-------------------|-------------------|
| | | | Under 5 years | 5 to 17 years | 18 to 20 years | 21 to 24 years | 25 to 34 years | 35 to 44 years | 45 to 54 years | 55 to 59 years | 60 to 64 years |
| PLACE—Con. | | | | | | | | | | | |
| Macy town, Miami County..... | 209 | 39.6 | 12 | 41 | 9 | 6 | 28 | 21 | 34 | 18 | 9 |
| Madison city, Jefferson County..... | 11,967 | 42.2 | 659 | 1,856 | 409 | 522 | 1,431 | 1,565 | 1,836 | 800 | 831 |
| Manilla CDP, Rush County..... | 267 | 44.3 | 15 | 42 | 7 | 20 | 23 | 30 | 52 | 27 | 15 |
| Marengo town, Crawford County..... | 828 | 36.2 | 74 | 147 | 42 | 46 | 90 | 110 | 107 | 50 | 42 |
| Marion city, Grant County..... | 29,948 | 36.2 | 1,927 | 4,387 | 2,520 | 2,371 | 3,376 | 3,218 | 3,953 | 1,779 | 1,630 |
| Markle town..... | 1,095 | 43.0 | 74 | 179 | 40 | 34 | 129 | 114 | 165 | 73 | 65 |
| Huntington County (part)..... | 647 | 36.8 | 48 | 124 | 30 | 24 | 89 | 69 | 102 | 45 | 36 |
| Wells County (part)..... | 448 | 51.5 | 26 | 55 | 10 | 10 | 40 | 45 | 63 | 28 | 29 |
| Markleville town, Madison County..... | 528 | 35.7 | 31 | 120 | 11 | 16 | 75 | 85 | 63 | 31 | 27 |
| Marshall town, Parke County..... | 324 | 39.6 | 21 | 56 | 14 | 20 | 37 | 38 | 45 | 28 | 24 |
| Martinsville city, Morgan County..... | 11,828 | 36.6 | 838 | 2,124 | 541 | 665 | 1,525 | 1,527 | 1,601 | 699 | 589 |
| Matthews town, Grant County..... | 596 | 40.6 | 41 | 117 | 12 | 19 | 68 | 67 | 91 | 42 | 28 |
| Mauckport town, Harrison County..... | 81 | 34.2 | 4 | 22 | 4 | 2 | 11 | 9 | 14 | 1 | 1 |
| Mecca town, Parke County..... | 335 | 35.5 | 26 | 75 | 12 | 10 | 43 | 44 | 31 | 22 | 20 |
| Medaryville town, Pulaski County..... | 614 | 35.2 | 43 | 116 | 29 | 33 | 84 | 68 | 83 | 44 | 26 |
| Medora town, Jackson County..... | 693 | 38.6 | 41 | 140 | 30 | 26 | 72 | 95 | 84 | 48 | 39 |
| Mellott town, Fountain County..... | 197 | 42.8 | 14 | 31 | 4 | 11 | 18 | 24 | 24 | 11 | 12 |
| Melody Hill CDP, Vanderburgh County..... | 3,628 | 40.9 | 239 | 658 | 112 | 138 | 405 | 470 | 590 | 256 | 231 |
| Memphis CDP, Clark County..... | 695 | 32.8 | 47 | 127 | 17 | 36 | 135 | 87 | 94 | 50 | 45 |
| Mentone town, Kosciusko County..... | 1,001 | 31.2 | 86 | 202 | 37 | 72 | 154 | 112 | 120 | 53 | 53 |
| Meridian Hills town, Marion County..... | 1,616 | 47.8 | 100 | 293 | 38 | 32 | 108 | 179 | 288 | 159 | 107 |
| Merom town, Sullivan County..... | 228 | 39.4 | 17 | 52 | 6 | 5 | 26 | 23 | 40 | 11 | 11 |
| Merrillville town, Lake County..... | 35,246 | 36.7 | 2,241 | 6,764 | 1,386 | 1,632 | 4,809 | 4,651 | 4,876 | 2,187 | 1,886 |
| Metamora CDP, Franklin County..... | 188 | 48.5 | 11 | 20 | 10 | 15 | 13 | 11 | 39 | 10 | 14 |
| Mexico CDP, Miami County..... | 836 | 46.3 | 38 | 128 | 21 | 30 | 81 | 109 | 147 | 61 | 77 |
| Michiana Shores town, LaPorte County..... | 313 | 57.8 | 4 | 30 | 2 | 10 | 16 | 17 | 61 | 39 | 48 |
| Michigan City city, LaPorte County..... | 31,479 | 37.1 | 2,170 | 5,217 | 1,161 | 1,669 | 4,715 | 4,033 | 4,628 | 2,030 | 1,594 |
| Michigantown town, Clinton County..... | 467 | 34.1 | 37 | 89 | 17 | 31 | 65 | 55 | 55 | 34 | 20 |
| Middlebury town, Elkhart County..... | 3,420 | 36.7 | 232 | 760 | 136 | 132 | 382 | 466 | 477 | 199 | 175 |
| Middletown town, Henry County..... | 2,322 | 36.6 | 158 | 488 | 104 | 105 | 257 | 323 | 294 | 115 | 116 |
| Mier CDP, Grant County..... | 78 | 48.0 | 2 | 10 | 3 | 1 | 6 | 14 | 15 | 5 | 6 |
| Milan town, Ripley County..... | 1,899 | 36.7 | 150 | 383 | 60 | 70 | 247 | 240 | 201 | 109 | 99 |
| Milford town, Kosciusko County..... | 1,562 | 36.9 | 120 | 304 | 52 | 70 | 201 | 203 | 185 | 101 | 72 |
| Millersburg town, Elkhart County..... | 903 | 33.1 | 75 | 197 | 31 | 46 | 121 | 148 | 100 | 56 | 46 |
| Millhouses town, Decatur County..... | 127 | 32.9 | 9 | 27 | 2 | 5 | 23 | 17 | 18 | 8 | 3 |
| Milltown town..... | 818 | 39.2 | 63 | 140 | 36 | 30 | 86 | 101 | 112 | 56 | 53 |
| Crawford County (part)..... | 445 | 38.1 | 33 | 76 | 23 | 24 | 43 | 61 | 51 | 27 | 28 |
| Harrison County (part)..... | 373 | 43.2 | 30 | 64 | 13 | 6 | 43 | 40 | 61 | 29 | 25 |
| Milroy CDP, Rush County..... | 604 | 38.7 | 33 | 137 | 23 | 19 | 62 | 80 | 92 | 38 | 36 |
| Milton town, Wayne County..... | 490 | 40.2 | 24 | 84 | 17 | 26 | 58 | 82 | 77 | 30 | 23 |
| Mishawaka city, St. Joseph County..... | 48,252 | 34.7 | 3,299 | 7,827 | 2,245 | 3,305 | 7,603 | 6,032 | 6,205 | 2,832 | 2,346 |
| Mitchell city, Lawrence County..... | 4,350 | 39.2 | 292 | 789 | 170 | 195 | 516 | 558 | 575 | 265 | 248 |
| Modoc town, Randolph County..... | 196 | 33.0 | 12 | 47 | 13 | 5 | 27 | 22 | 20 | 12 | 10 |
| Monon town, White County..... | 1,777 | 31.8 | 188 | 396 | 77 | 86 | 224 | 221 | 218 | 77 | 72 |
| Monroe town, Adams County..... | 842 | 34.7 | 68 | 188 | 31 | 25 | 114 | 96 | 106 | 47 | 42 |
| Monroe City town, Knox County..... | 545 | 32.8 | 55 | 102 | 19 | 26 | 90 | 68 | 58 | 26 | 29 |
| Monroeville town, Allen County..... | 1,235 | 42.3 | 73 | 201 | 45 | 70 | 135 | 148 | 174 | 79 | 64 |
| Monrovia town, Morgan County..... | 1,063 | 31.2 | 105 | 226 | 47 | 45 | 171 | 173 | 146 | 41 | 36 |
| Monterey town, Pulaski County..... | 218 | 35.0 | 12 | 57 | 3 | 6 | 31 | 25 | 32 | 11 | 9 |
| Montezuma town, Parke County..... | 1,022 | 38.5 | 80 | 194 | 51 | 37 | 101 | 139 | 128 | 70 | 69 |
| Montgomery town, Daviess County..... | 343 | 36.6 | 21 | 66 | 7 | 20 | 50 | 40 | 61 | 21 | 19 |
| Monticello city, White County..... | 5,378 | 40.4 | 324 | 968 | 187 | 249 | 582 | 664 | 631 | 321 | 319 |
| Montmorenci CDP, Tippecanoe County..... | 243 | 44.1 | 6 | 44 | 6 | 10 | 27 | 32 | 45 | 27 | 23 |
| Montpelier city, Blackford County..... | 1,805 | 36.3 | 136 | 372 | 77 | 69 | 226 | 230 | 248 | 120 | 90 |
| Mooreland town, Henry County..... | 375 | 37.4 | 27 | 84 | 13 | 10 | 35 | 68 | 54 | 22 | 27 |
| Moores Hill town, Dearborn County..... | 597 | 37.5 | 40 | 130 | 18 | 27 | 70 | 92 | 102 | 33 | 25 |
| Mooresville town, Morgan County..... | 9,326 | 38.6 | 604 | 1,766 | 346 | 418 | 1,125 | 1,344 | 1,397 | 556 | 434 |
| Morgantown town, Morgan County..... | 986 | 37.9 | 62 | 199 | 38 | 38 | 119 | 140 | 117 | 61 | 53 |
| Morocco town, Newton County..... | 1,129 | 40.5 | 59 | 204 | 39 | 44 | 135 | 142 | 148 | 78 | 75 |
| Morristown town, Shelby County..... | 1,218 | 38.0 | 82 | 219 | 52 | 46 | 160 | 143 | 164 | 52 | 45 |
| Mount Auburn town, Wayne County..... | 117 | 37.5 | 8 | 22 | 3 | 5 | 14 | 17 | 13 | 6 | 6 |
| Mount Ayr town, Newton County..... | 122 | 47.5 | 2 | 19 | 10 | 4 | 9 | 14 | 22 | 13 | 4 |
| Mount Carmel town, Franklin County..... | 86 | 35.0 | 5 | 22 | 4 | 6 | 6 | 14 | 11 | 6 | 2 |
| Mount Etna town, Huntington County..... | 94 | 45.2 | 5 | 11 | 4 | 0 | 6 | 20 | 15 | 11 | 7 |
| Mount Summit town, Henry County..... | 352 | 42.1 | 14 | 74 | 15 | 10 | 35 | 42 | 59 | 27 | 28 |
| Mount Vernon city, Posey County..... | 6,687 | 40.2 | 433 | 1,202 | 264 | 314 | 736 | 806 | 957 | 460 | 393 |
| Mulberry town, Clinton County..... | 1,254 | 44.9 | 85 | 171 | 55 | 33 | 162 | 122 | 182 | 78 | 57 |
| Muncie city, Delaware County..... | 70,085 | 28.1 | 3,889 | 8,556 | 9,433 | 9,924 | 8,366 | 6,626 | 7,490 | 3,467 | 3,255 |
| Munster town, Lake County..... | 23,603 | 44.8 | 1,001 | 4,515 | 812 | 808 | 1,904 | 2,840 | 4,076 | 1,749 | 1,474 |
| Napoleon town, Ripley County..... | 234 | 45.3 | 18 | 23 | 7 | 13 | 32 | 22 | 43 | 18 | 19 |

Table 2.

Age and Sex: 2010—Con.

[For information on confidentiality protection, nonsampling error, and definitions, see Selected Appendixes at <www.census.gov/prod/cen2010/cph-1-a.pdf>]

| Age—Con | | | Age and sex | | | | | | Percent of total population | | State County Place |
|-------------------|-------------------|----------------------|-------------|--------------------------------|-------------------|--------|-------------------|--------|-----------------------------|----------------------|--------------------------------------|
| 65 to 74 years | 75 to 84 years | 85 years and over | All ages | | 18 years and over | | 65 years and over | | Under 18 years | 65 years and over | |
| | | | Female | Males per 100 females | Total | Female | Total | Female | | | |
| PLACE—Con. | | | | | | | | | | | |
| 13 | 11 | 7 | 104 | 101.0 | 156 | 79 | 31 | 19 | 25.4 | 14.8 | Macy town, Miami County |
| 1,055 | 701 | 302 | 6,604 | 81.2 | 9,452 | 5,276 | 2,058 | 1,264 | 21.0 | 17.2 | Madison city, Jefferson County |
| 19 | 9 | 8 | 129 | 107.0 | 210 | 104 | 36 | 20 | 21.3 | 13.5 | Manilla CDP, Rush County |
| 56 | 50 | 14 | 432 | 91.7 | 607 | 321 | 120 | 76 | 26.7 | 14.5 | Marengo town, Crawford County |
| 2,299 | 1,673 | 815 | 15,862 | 88.8 | 23,634 | 12,789 | 4,787 | 2,942 | 21.1 | 16.0 | Marion city, Grant County |
| 92 | 79 | 51 | 571 | 91.8 | 842 | 441 | 222 | 132 | 23.1 | 20.3 | Markle town |
| 40 | 29 | 11 | 324 | 99.7 | 475 | 242 | 80 | 46 | 26.6 | 12.4 | Huntington County (part) |
| 52 | 50 | 40 | 247 | 81.4 | 367 | 199 | 142 | 86 | 18.1 | 31.7 | Wells County (part) |
| 49 | 13 | 7 | 270 | 95.6 | 377 | 197 | 69 | 38 | 28.6 | 13.1 | Markleville town, Madison County |
| 26 | 12 | 3 | 172 | 88.4 | 247 | 128 | 41 | 23 | 23.8 | 12.7 | Marshall town, Parke County |
| 882 | 596 | 241 | 6,083 | 94.4 | 8,866 | 4,621 | 1,719 | 1,051 | 25.0 | 14.5 | Martinsville city, Morgan County |
| 70 | 29 | 12 | 305 | 95.4 | 438 | 227 | 111 | 59 | 26.5 | 18.6 | Matthews town, Grant County |
| 11 | 2 | 0 | 40 | 102.5 | 55 | 27 | 13 | 7 | 32.1 | 16.0 | Mauckport town, Harrison County |
| 43 | 8 | 1 | 157 | 113.4 | 234 | 113 | 52 | 26 | 30.1 | 15.5 | Mecca town, Parke County |
| 44 | 35 | 9 | 314 | 95.5 | 455 | 231 | 88 | 52 | 25.9 | 14.3 | Medaryville town, Pulaski County |
| 61 | 38 | 19 | 348 | 99.1 | 512 | 269 | 118 | 64 | 26.1 | 17.0 | Medora town, Jackson County |
| 21 | 16 | 11 | 107 | 84.1 | 152 | 86 | 48 | 29 | 22.8 | 24.4 | Mellott town, Fountain County |
| 286 | 200 | 43 | 1,853 | 95.8 | 2,731 | 1,411 | 529 | 277 | 24.7 | 14.6 | Melody Hill CDP, Vanderburgh County |
| 35 | 17 | 5 | 362 | 92.0 | 521 | 265 | 57 | 35 | 25.0 | 8.2 | Memphis CDP, Clark County |
| 45 | 49 | 18 | 504 | 98.6 | 713 | 369 | 112 | 65 | 28.8 | 11.2 | Mentone town, Kosciusko County |
| 168 | 103 | 41 | 823 | 96.4 | 1,223 | 634 | 312 | 163 | 24.3 | 19.3 | Meridian Hills town, Marion County |
| 26 | 10 | 1 | 113 | 101.8 | 159 | 80 | 37 | 23 | 30.3 | 16.2 | Merom town, Sullivan County |
| 2,238 | 1,674 | 902 | 18,685 | 88.6 | 26,241 | 14,244 | 4,814 | 2,932 | 25.5 | 13.7 | Merrillville town, Lake County |
| 21 | 19 | 5 | 109 | 72.5 | 157 | 92 | 45 | 33 | 16.5 | 23.9 | Metamora CDP, Franklin County |
| 61 | 72 | 11 | 417 | 100.5 | 670 | 341 | 144 | 79 | 19.9 | 17.2 | Mexico CDP, Miami County |
| 40 | 31 | 15 | 159 | 96.9 | 279 | 137 | 86 | 48 | 10.9 | 27.5 | Michiana Shores town, LaPorte County |
| 2,128 | 1,428 | 706 | 15,297 | 105.8 | 24,092 | 11,618 | 4,262 | 2,552 | 23.5 | 13.5 | Michigan City city, LaPorte County |
| 35 | 18 | 11 | 243 | 92.2 | 341 | 181 | 64 | 33 | 27.0 | 13.7 | Michigantown town, Clinton County |
| 239 | 163 | 59 | 1,757 | 94.6 | 2,428 | 1,267 | 461 | 254 | 29.0 | 13.5 | Middlebury town, Elkhart County |
| 161 | 127 | 74 | 1,235 | 88.0 | 1,676 | 917 | 362 | 225 | 27.8 | 15.6 | Middletown town, Henry County |
| 11 | 5 | 0 | 34 | 129.4 | 66 | 30 | 16 | 9 | 15.4 | 20.5 | Mier CDP, Grant County |
| 137 | 117 | 86 | 1,014 | 87.3 | 1,366 | 766 | 340 | 216 | 28.1 | 17.9 | Milan town, Ripley County |
| 110 | 90 | 54 | 794 | 96.7 | 1,138 | 605 | 254 | 158 | 27.1 | 16.3 | Milford town, Kosciusko County |
| 47 | 26 | 10 | 442 | 104.3 | 631 | 316 | 83 | 48 | 30.1 | 9.2 | Millersburg town, Elkhart County |
| 6 | 6 | 3 | 64 | 98.4 | 91 | 46 | 15 | 11 | 28.3 | 11.8 | Millhouses town, Decatur County |
| 76 | 51 | 14 | 424 | 92.9 | 615 | 315 | 141 | 80 | 24.8 | 17.2 | Milltown town |
| 39 | 30 | 10 | 224 | 98.7 | 336 | 165 | 79 | 43 | 24.5 | 17.8 | Crawford County (part) |
| 37 | 21 | 4 | 200 | 86.5 | 279 | 150 | 62 | 37 | 25.2 | 16.6 | Harrison County (part) |
| 45 | 30 | 9 | 313 | 93.0 | 434 | 222 | 84 | 41 | 28.1 | 13.9 | Milroy CDP, Rush County |
| 40 | 22 | 7 | 243 | 101.6 | 382 | 191 | 69 | 40 | 22.0 | 14.1 | Milton town, Wayne County |
| 3,001 | 2,320 | 1,237 | 25,549 | 88.9 | 37,126 | 20,064 | 6,558 | 4,072 | 23.1 | 13.6 | Mishawaka city, St. Joseph County |
| 403 | 220 | 119 | 2,327 | 86.9 | 3,269 | 1,786 | 742 | 474 | 24.9 | 17.1 | Mitchell city, Lawrence County |
| 13 | 13 | 2 | 90 | 117.8 | 137 | 61 | 28 | 11 | 30.1 | 14.3 | Modoc town, Randolph County |
| 124 | 79 | 15 | 897 | 98.1 | 1,193 | 608 | 218 | 132 | 32.9 | 12.3 | Monon town, White County |
| 62 | 49 | 14 | 444 | 89.6 | 586 | 309 | 125 | 77 | 30.4 | 14.8 | Monroe town, Adams County |
| 35 | 22 | 15 | 287 | 89.9 | 388 | 207 | 72 | 48 | 28.8 | 13.2 | Monroe City town, Knox County |
| 104 | 68 | 74 | 653 | 89.1 | 961 | 514 | 246 | 158 | 22.2 | 19.9 | Monroeville town, Allen County |
| 49 | 21 | 3 | 539 | 97.2 | 732 | 382 | 73 | 43 | 31.1 | 6.9 | Monrovia town, Morgan County |
| 17 | 11 | 4 | 104 | 109.6 | 149 | 71 | 32 | 18 | 31.7 | 14.7 | Monterey town, Pulaski County |
| 80 | 57 | 16 | 506 | 102.0 | 748 | 372 | 153 | 79 | 26.8 | 15.0 | Montezuma town, Parke County |
| 20 | 11 | 7 | 170 | 101.8 | 256 | 129 | 38 | 22 | 25.4 | 11.1 | Montgomery town, Daviess County |
| 458 | 403 | 272 | 2,832 | 89.9 | 4,086 | 2,214 | 1,133 | 719 | 24.0 | 21.1 | Monticello city, White County |
| 15 | 5 | 3 | 116 | 109.5 | 193 | 94 | 23 | 11 | 20.6 | 9.5 | Montmorenci CDP, Tippecanoe County |
| 144 | 79 | 14 | 900 | 100.6 | 1,297 | 669 | 237 | 137 | 28.1 | 13.1 | Montpelier city, Blackford County |
| 23 | 6 | 6 | 206 | 82.0 | 264 | 141 | 35 | 24 | 29.6 | 9.3 | Mooreland town, Henry County |
| 31 | 17 | 12 | 314 | 90.1 | 427 | 220 | 60 | 37 | 28.5 | 10.1 | Moores Hill town, Dearborn County |
| 619 | 497 | 220 | 4,933 | 89.1 | 6,956 | 3,789 | 1,336 | 844 | 25.4 | 14.3 | Mooresville town, Morgan County |
| 89 | 49 | 21 | 517 | 90.7 | 725 | 389 | 159 | 93 | 26.5 | 16.1 | Morgantown town, Morgan County |
| 109 | 59 | 37 | 559 | 102.0 | 866 | 428 | 205 | 109 | 23.3 | 18.2 | Morocco town, Newton County |
| 107 | 78 | 70 | 665 | 83.2 | 917 | 512 | 255 | 177 | 24.7 | 20.9 | Morristown town, Shelby County |
| 7 | 12 | 4 | 60 | 95.0 | 87 | 44 | 23 | 11 | 25.6 | 19.7 | Mount Auburn town, Wayne County |
| 14 | 8 | 3 | 57 | 114.0 | 101 | 44 | 25 | 14 | 17.2 | 20.5 | Mount Ayr town, Newton County |
| 5 | 5 | 0 | 47 | 83.0 | 59 | 32 | 10 | 5 | 31.4 | 11.6 | Mount Carmel town, Franklin County |
| 11 | 3 | 1 | 44 | 113.6 | 78 | 38 | 15 | 9 | 17.0 | 16.0 | Mount Etna town, Huntington County |
| 24 | 15 | 9 | 174 | 102.3 | 264 | 133 | 48 | 23 | 25.0 | 13.6 | Mount Summit town, Henry County |
| 578 | 388 | 156 | 3,494 | 91.4 | 5,052 | 2,735 | 1,122 | 696 | 24.5 | 16.8 | Mount Vernon city, Posey County |
| 104 | 95 | 110 | 695 | 80.4 | 998 | 553 | 309 | 201 | 20.4 | 24.6 | Mulberry town, Clinton County |
| 4,558 | 3,063 | 1,458 | 36,779 | 90.6 | 57,640 | 30,649 | 9,079 | 5,461 | 17.8 | 13.0 | Muncie city, Delaware County |
| 1,972 | 1,612 | 840 | 12,262 | 92.5 | 18,087 | 9,596 | 4,424 | 2,626 | 23.4 | 18.7 | Munster town, Lake County |
| 19 | 14 | 6 | 115 | 103.5 | 193 | 92 | 39 | 20 | 17.5 | 16.7 | Napoleon town, Ripley County |

Table 2.
Age and Sex: 2010—Con.

[For information on confidentiality protection, nonsampling error, and definitions, see Selected Appendixes at <www.census.gov/prod/cen2010/cph-1-a.pdf>]

| State County Place | Total population | Median age | Age | | | | | | | | |
|--|---------------------|---------------|------------------|------------------|-------------------|-------------------|-------------------|-------------------|-------------------|-------------------|-------------------|
| | | | Under 5 years | 5 to 17 years | 18 to 20 years | 21 to 24 years | 25 to 34 years | 35 to 44 years | 45 to 54 years | 55 to 59 years | 60 to 64 years |
| PLACE--Con. | | | | | | | | | | | |
| Nappanee city..... | 6,648 | 34.8 | 567 | 1,285 | 234 | 340 | 911 | 924 | 863 | 410 | 280 |
| Elkhart County (part)..... | 6,162 | 35.8 | 502 | 1,187 | 211 | 296 | 806 | 860 | 823 | 402 | 261 |
| Kosciusko County (part)..... | 486 | 26.2 | 65 | 98 | 23 | 44 | 105 | 64 | 40 | 8 | 19 |
| Nashville town, Brown County..... | 803 | 59.7 | 24 | 94 | 15 | 21 | 46 | 48 | 94 | 64 | 76 |
| New Albany city, Floyd County..... | 36,372 | 37.1 | 2,554 | 5,780 | 1,574 | 2,068 | 5,302 | 4,484 | 5,174 | 2,387 | 1,992 |
| New Amsterdam town, Harrison County..... | 27 | 42.3 | 0 | 8 | 0 | 0 | 1 | 6 | 3 | 0 | 4 |
| Newberry town, Greene County..... | 193 | 47.8 | 19 | 21 | 3 | 6 | 23 | 20 | 27 | 26 | 14 |
| Newburgh town, Warrick County..... | 3,325 | 42.1 | 205 | 541 | 115 | 114 | 384 | 431 | 532 | 256 | 268 |
| New Carlisle town, St. Joseph County..... | 1,861 | 36.1 | 133 | 391 | 67 | 83 | 221 | 248 | 292 | 122 | 83 |
| New Castle city, Henry County..... | 18,114 | 39.5 | 1,161 | 3,075 | 715 | 875 | 2,247 | 2,224 | 2,601 | 1,166 | 1,017 |
| New Chicago town, Lake County..... | 2,035 | 33.9 | 181 | 379 | 73 | 91 | 330 | 259 | 266 | 126 | 104 |
| New Goshen CDP, Vigo County..... | 390 | 42.0 | 11 | 70 | 18 | 17 | 40 | 65 | 54 | 31 | 31 |
| New Harmony town, Posey County..... | 789 | 55.1 | 23 | 80 | 24 | 21 | 72 | 65 | 108 | 67 | 65 |
| New Haven city, Allen County..... | 14,794 | 37.5 | 1,087 | 2,794 | 567 | 686 | 1,777 | 2,018 | 2,058 | 954 | 793 |
| New Market town, Montgomery County..... | 636 | 36.5 | 43 | 142 | 30 | 19 | 72 | 79 | 89 | 31 | 38 |
| New Middletown town, Harrison County..... | 93 | 29.5 | 11 | 16 | 4 | 10 | 11 | 5 | 20 | 5 | 4 |
| New Palestine town, Hancock County..... | 2,055 | 37.2 | 118 | 475 | 65 | 78 | 220 | 319 | 329 | 105 | 89 |
| New Paris CDP, Elkhart County..... | 1,494 | 32.4 | 130 | 323 | 48 | 63 | 230 | 206 | 201 | 84 | 63 |
| New Pekin town, Washington County..... | 1,401 | 36.8 | 86 | 268 | 66 | 75 | 170 | 188 | 218 | 89 | 74 |
| New Point town, Decatur County..... | 331 | 36.6 | 29 | 64 | 10 | 9 | 41 | 45 | 58 | 18 | 7 |
| Newport town, Vermillion County..... | 515 | 42.1 | 28 | 92 | 22 | 24 | 45 | 64 | 69 | 37 | 43 |
| New Richmond town, Montgomery County.. | 333 | 37.8 | 26 | 63 | 13 | 16 | 39 | 48 | 50 | 12 | 25 |
| New Ross town, Montgomery County..... | 347 | 35.5 | 28 | 72 | 8 | 14 | 49 | 44 | 49 | 16 | 18 |
| New Salisbury CDP, Harrison County..... | 613 | 38.6 | 30 | 104 | 28 | 28 | 92 | 69 | 88 | 37 | 34 |
| Newtown town, Fountain County..... | 256 | 35.4 | 9 | 64 | 13 | 8 | 31 | 43 | 41 | 10 | 15 |
| New Trenton CDP, Franklin County..... | 252 | 38.8 | 19 | 44 | 7 | 16 | 32 | 24 | 39 | 20 | 18 |
| New Washington CDP, Clark County..... | 566 | 40.0 | 31 | 103 | 18 | 9 | 82 | 76 | 72 | 39 | 37 |
| New Whiteland town, Johnson County..... | 5,472 | 33.7 | 444 | 1,185 | 207 | 212 | 767 | 851 | 711 | 302 | 223 |
| Noblesville city, Hamilton County..... | 51,969 | 33.0 | 4,839 | 10,843 | 1,405 | 2,001 | 8,650 | 8,461 | 6,547 | 2,547 | 2,138 |
| North Crows Nest town, Marion County..... | 45 | 47.5 | 2 | 8 | 0 | 0 | 0 | 10 | 6 | 2 | 6 |
| North Judson town, Starke County..... | 1,772 | 37.7 | 119 | 359 | 73 | 74 | 208 | 227 | 248 | 106 | 83 |
| North Liberty town, St. Joseph County..... | 1,896 | 30.6 | 208 | 414 | 75 | 124 | 255 | 242 | 229 | 80 | 63 |
| North Manchester town, Wabash County..... | 6,112 | 36.5 | 351 | 757 | 775 | 578 | 527 | 498 | 654 | 344 | 279 |
| North Salem town, Hendricks County..... | 518 | 39.9 | 26 | 98 | 20 | 23 | 58 | 76 | 72 | 46 | 31 |
| North Terre Haute CDP, Vigo County..... | 4,305 | 39.9 | 261 | 773 | 151 | 180 | 486 | 588 | 686 | 293 | 264 |
| North Vernon city, Jennings County..... | 6,728 | 35.6 | 527 | 1,253 | 293 | 369 | 871 | 896 | 860 | 367 | 341 |
| North Webster town, Kosciusko County..... | 1,146 | 41.6 | 58 | 187 | 34 | 39 | 153 | 152 | 170 | 89 | 55 |
| Norway CDP, White County..... | 386 | 45.5 | 17 | 70 | 9 | 15 | 36 | 39 | 72 | 17 | 38 |
| Notre Dame CDP, St. Joseph County..... | 5,973 | 20.4 | 9 | 27 | 3,828 | 1,643 | 223 | 34 | 29 | 24 | 19 |
| Oakland City city, Gibson County..... | 2,429 | 36.1 | 146 | 355 | 181 | 214 | 291 | 238 | 316 | 137 | 126 |
| Oaktown town, Knox County..... | 608 | 42.7 | 33 | 92 | 29 | 28 | 60 | 80 | 79 | 34 | 39 |
| Odon town, Daviess County..... | 1,354 | 45.1 | 81 | 241 | 38 | 37 | 153 | 123 | 185 | 76 | 95 |
| Ogden Dunes town, Porter County..... | 1,110 | 55.1 | 32 | 142 | 27 | 28 | 34 | 101 | 186 | 152 | 127 |
| Oldenburg town, Franklin County..... | 674 | 51.0 | 43 | 96 | 16 | 23 | 69 | 48 | 78 | 61 | 41 |
| Onward town, Cass County..... | 100 | 32.0 | 9 | 23 | 4 | 3 | 15 | 14 | 11 | 3 | 4 |
| Oolitic town, Lawrence County..... | 1,184 | 41.0 | 68 | 194 | 46 | 63 | 130 | 150 | 168 | 91 | 72 |
| Orestes town, Madison County..... | 414 | 35.8 | 32 | 70 | 24 | 25 | 51 | 51 | 64 | 23 | 19 |
| Orland town, Steuben County..... | 434 | 40.2 | 21 | 83 | 19 | 22 | 44 | 49 | 66 | 36 | 24 |
| Orleans town, Orange County..... | 2,142 | 40.3 | 146 | 378 | 81 | 99 | 248 | 263 | 292 | 111 | 142 |
| Osceola town, St. Joseph County..... | 2,463 | 35.7 | 186 | 490 | 87 | 95 | 343 | 367 | 346 | 141 | 140 |
| Osgood town, Ripley County..... | 1,624 | 36.0 | 113 | 324 | 63 | 74 | 214 | 208 | 178 | 93 | 91 |
| Ossian town, Wells County..... | 3,289 | 37.4 | 227 | 629 | 118 | 138 | 460 | 386 | 474 | 189 | 169 |
| Otterbein town..... | 1,262 | 32.4 | 88 | 265 | 56 | 59 | 204 | 159 | 157 | 65 | 69 |
| Benton County (part)..... | 895 | 33.0 | 66 | 174 | 38 | 46 | 147 | 108 | 112 | 47 | 53 |
| Tippecanoe County (part)..... | 367 | 31.6 | 22 | 91 | 18 | 13 | 57 | 51 | 45 | 18 | 16 |
| Otwell CDP, Pike County..... | 434 | 46.9 | 17 | 60 | 12 | 12 | 48 | 56 | 76 | 26 | 36 |
| Owensburg CDP, Greene County..... | 406 | 40.5 | 21 | 73 | 11 | 21 | 49 | 55 | 56 | 30 | 27 |
| Owensville town, Gibson County..... | 1,284 | 40.6 | 74 | 234 | 43 | 57 | 142 | 159 | 177 | 67 | 76 |
| Oxford town, Benton County..... | 1,162 | 39.6 | 86 | 205 | 46 | 48 | 140 | 136 | 192 | 59 | 69 |
| Painted Hills CDP, Morgan County..... | 677 | 51.4 | 30 | 83 | 20 | 14 | 52 | 76 | 120 | 74 | 77 |
| Palmyra town, Harrison County..... | 930 | 37.4 | 74 | 151 | 38 | 49 | 133 | 120 | 130 | 44 | 57 |
| Paoli town, Orange County..... | 3,677 | 39.7 | 204 | 671 | 158 | 149 | 453 | 483 | 513 | 209 | 195 |
| Paragon town, Morgan County..... | 659 | 33.3 | 61 | 138 | 31 | 39 | 70 | 93 | 93 | 32 | 32 |
| Parker City town, Randolph County..... | 1,419 | 40.5 | 87 | 272 | 39 | 64 | 152 | 176 | 194 | 75 | 85 |
| Parkers Settlement CDP, Posey County..... | 711 | 41.7 | 28 | 144 | 30 | 28 | 67 | 90 | 131 | 63 | 45 |
| Patoka town, Gibson County..... | 735 | 41.4 | 37 | 144 | 24 | 28 | 74 | 101 | 111 | 58 | 35 |
| Patriot town, Switzerland County..... | 209 | 42.1 | 12 | 36 | 8 | 3 | 25 | 30 | 42 | 16 | 13 |
| Pendleton town, Madison County..... | 4,253 | 37.6 | 274 | 849 | 125 | 161 | 565 | 601 | 548 | 248 | 246 |
| Pennville town, Jay County..... | 701 | 39.6 | 52 | 127 | 24 | 31 | 81 | 79 | 115 | 33 | 28 |
| Perrysville town, Vermillion County..... | 456 | 40.2 | 33 | 81 | 13 | 23 | 52 | 59 | 62 | 29 | 29 |
| Peru city, Miami County..... | 11,417 | 39.0 | 762 | 2,039 | 427 | 562 | 1,379 | 1,385 | 1,622 | 766 | 697 |
| Petersburg city, Pike County..... | 2,383 | 43.8 | 136 | 340 | 93 | 109 | 284 | 261 | 362 | 157 | 139 |

Table 2.

Age and Sex: 2010—Con.

[For information on confidentiality protection, nonsampling error, and definitions, see Selected Appendixes at <www.census.gov/prod/cen2010/cph-1-a.pdf>]

| Age—Con | | | Age and sex | | | | | | Percent of total population | | State County Place |
|-------------------|-------------------|----------------------|-------------|--------------------------------|-------------------|--------|-------------------|--------|-----------------------------|----------------------|---------------------------------------|
| 65 to 74 years | 75 to 84 years | 85 years and over | All ages | | 18 years and over | | 65 years and over | | Under 18 years | 65 years and over | |
| | | | Female | Males per 100 females | Total | Female | Total | Female | | | |
| | | | | | | | | | | | |
| PLACE—Con. | | | | | | | | | | | |
| 385 | 311 | 138 | 3,400 | 95.5 | 4,796 | 2,478 | 834 | 492 | 27.9 | 12.5 | Nappanee city |
| 374 | 304 | 136 | 3,152 | 95.5 | 4,473 | 2,311 | 814 | 478 | 27.4 | 13.2 | Elkhart County (part) |
| 11 | 7 | 2 | 248 | 96.0 | 323 | 167 | 20 | 14 | 33.5 | 4.1 | Kosciusko County (part) |
| 116 | 123 | 82 | 474 | 69.4 | 685 | 418 | 321 | 217 | 14.7 | 40.0 | Nashville town, Brown County |
| 2,515 | 1,761 | 781 | 19,089 | 90.5 | 28,038 | 14,962 | 5,057 | 3,101 | 22.9 | 13.9 | New Albany city, Floyd County |
| 5 | 0 | 0 | 12 | 125.0 | 19 | 8 | 5 | 2 | 29.6 | 18.5 | New Amsterdam town, Harrison County |
| 25 | 6 | 3 | 98 | 96.9 | 153 | 78 | 34 | 18 | 20.7 | 17.6 | Newberry town, Greene County |
| 291 | 153 | 35 | 1,724 | 92.9 | 2,579 | 1,332 | 479 | 254 | 22.4 | 14.4 | Newburgh town, Warrick County |
| 111 | 86 | 24 | 970 | 91.9 | 1,337 | 692 | 221 | 131 | 28.2 | 11.9 | New Carlisle town, St. Joseph County |
| 1,474 | 1,042 | 517 | 9,658 | 87.6 | 13,878 | 7,557 | 3,033 | 1,925 | 23.4 | 16.7 | New Castle city, Henry County |
| 132 | 74 | 20 | 1,018 | 99.9 | 1,475 | 740 | 226 | 132 | 27.5 | 11.1 | New Chicago town, Lake County |
| 28 | 16 | 9 | 196 | 99.0 | 309 | 152 | 53 | 30 | 20.8 | 13.6 | New Goshen CDP, Vigo County |
| 107 | 90 | 67 | 448 | 76.1 | 686 | 399 | 264 | 176 | 13.1 | 33.5 | New Harmony town, Posey County |
| 1,084 | 728 | 248 | 7,677 | 92.7 | 10,913 | 5,753 | 2,060 | 1,200 | 26.2 | 13.9 | New Haven city, Allen County |
| 63 | 23 | 7 | 326 | 95.1 | 451 | 234 | 93 | 48 | 29.1 | 14.6 | New Market town, Montgomery County |
| 6 | 1 | 0 | 42 | 121.4 | 66 | 26 | 7 | 3 | 29.0 | 7.5 | New Middletown town, Harrison County |
| 143 | 91 | 23 | 1,031 | 99.3 | 1,462 | 772 | 257 | 143 | 28.9 | 12.5 | New Palestine town, Hancock County |
| 82 | 50 | 14 | 750 | 99.2 | 1,041 | 537 | 146 | 79 | 30.3 | 9.8 | New Paris CDP, Elkhart County |
| 98 | 59 | 10 | 717 | 95.4 | 1,047 | 541 | 167 | 97 | 25.3 | 11.9 | New Pekin town, Washington County |
| 26 | 18 | 6 | 161 | 105.6 | 238 | 122 | 50 | 28 | 28.1 | 15.1 | New Point town, Decatur County |
| 56 | 21 | 14 | 261 | 97.3 | 395 | 206 | 91 | 48 | 23.3 | 17.7 | Newport town, Vermillion County |
| 25 | 12 | 4 | 167 | 99.4 | 244 | 126 | 41 | 22 | 26.7 | 12.3 | New Richmond town, Montgomery County |
| 29 | 12 | 8 | 167 | 107.8 | 247 | 124 | 49 | 27 | 28.8 | 14.1 | New Ross town, Montgomery County |
| 56 | 34 | 13 | 306 | 100.3 | 479 | 235 | 103 | 51 | 21.9 | 16.8 | New Salisbury CDP, Harrison County |
| 16 | 3 | 3 | 112 | 128.6 | 183 | 80 | 22 | 12 | 28.5 | 8.6 | Newtown town, Fountain County |
| 25 | 3 | 5 | 130 | 93.8 | 189 | 97 | 33 | 20 | 25.0 | 13.1 | New Trenton CDP, Franklin County |
| 66 | 25 | 8 | 307 | 84.4 | 432 | 242 | 99 | 63 | 23.7 | 17.5 | New Washington CDP, Clark County |
| 339 | 201 | 30 | 2,812 | 94.6 | 3,843 | 1,992 | 570 | 325 | 29.8 | 10.4 | New Whiteland town, Johnson County |
| 2,579 | 1,370 | 589 | 26,813 | 93.8 | 36,287 | 19,098 | 4,538 | 2,666 | 30.2 | 8.7 | Noblesville city, Hamilton County |
| 6 | 3 | 2 | 22 | 104.5 | 35 | 16 | 11 | 5 | 22.2 | 24.4 | North Crows Nest town, Marion County |
| 144 | 85 | 46 | 921 | 92.4 | 1,294 | 696 | 275 | 163 | 27.0 | 15.5 | North Judson town, Starke County |
| 100 | 82 | 24 | 1,011 | 87.5 | 1,274 | 695 | 206 | 124 | 32.8 | 10.9 | North Liberty town, St. Joseph County |
| 408 | 509 | 432 | 3,311 | 84.6 | 5,004 | 2,747 | 1,349 | 864 | 18.1 | 22.1 | North Manchester town, Wabash County |
| 36 | 23 | 9 | 257 | 101.6 | 394 | 202 | 68 | 39 | 23.9 | 13.1 | North Salem town, Hendricks County |
| 363 | 200 | 60 | 2,186 | 96.9 | 3,271 | 1,699 | 623 | 344 | 24.0 | 14.5 | North Terre Haute CDP, Vigo County |
| 455 | 350 | 146 | 3,509 | 91.7 | 4,948 | 2,603 | 951 | 597 | 26.5 | 14.1 | North Vernon city, Jennings County |
| 109 | 72 | 28 | 592 | 93.6 | 901 | 470 | 209 | 125 | 21.4 | 18.2 | North Webster town, Kosciusko County |
| 45 | 21 | 7 | 196 | 96.9 | 299 | 154 | 73 | 37 | 22.5 | 18.9 | Norway CDP, White County |
| 42 | 61 | 34 | 2,824 | 111.5 | 5,937 | 2,810 | 137 | 14 | 0.6 | 2.3 | Notre Dame CDP, St. Joseph County |
| 181 | 163 | 81 | 1,282 | 89.5 | 1,928 | 1,041 | 425 | 282 | 20.6 | 17.5 | Oakland City city, Gibson County |
| 64 | 47 | 23 | 334 | 82.0 | 483 | 271 | 134 | 88 | 20.6 | 22.0 | Oaktown town, Knox County |
| 118 | 124 | 83 | 736 | 84.0 | 1,032 | 577 | 325 | 210 | 23.8 | 24.0 | Odon town, Daviess County |
| 149 | 105 | 27 | 558 | 98.9 | 936 | 487 | 281 | 154 | 15.7 | 25.3 | Ogden Dunes town, Porter County |
| 61 | 80 | 58 | 409 | 64.8 | 535 | 343 | 199 | 160 | 20.6 | 29.5 | Oldenburg town, Franklin County |
| 8 | 3 | 3 | 49 | 104.1 | 68 | 36 | 14 | 9 | 32.0 | 14.0 | Onward town, Cass County |
| 105 | 69 | 28 | 589 | 101.0 | 922 | 479 | 202 | 119 | 22.1 | 17.1 | Oolitic town, Lawrence County |
| 31 | 19 | 5 | 201 | 106.0 | 312 | 157 | 55 | 33 | 24.6 | 13.3 | Orestes town, Madison County |
| 32 | 27 | 11 | 217 | 100.0 | 330 | 167 | 70 | 42 | 24.0 | 16.1 | Orland town, Steuben County |
| 192 | 138 | 52 | 1,131 | 89.4 | 1,618 | 873 | 382 | 233 | 24.5 | 17.8 | Orleans town, Orange County |
| 148 | 84 | 36 | 1,217 | 102.4 | 1,787 | 914 | 268 | 149 | 27.4 | 10.9 | Osceola town, St. Joseph County |
| 118 | 86 | 62 | 853 | 90.4 | 1,187 | 645 | 266 | 166 | 26.9 | 16.4 | Osgood town, Ripley County |
| 250 | 161 | 88 | 1,725 | 90.7 | 2,433 | 1,320 | 499 | 311 | 26.0 | 15.2 | Ossian town, Wells County |
| 68 | 57 | 15 | 641 | 96.9 | 909 | 482 | 140 | 88 | 28.0 | 11.1 | Otterbein town |
| 50 | 42 | 12 | 473 | 89.2 | 655 | 361 | 104 | 70 | 26.8 | 11.6 | Benton County (part) |
| 18 | 15 | 3 | 168 | 118.5 | 254 | 121 | 36 | 18 | 30.8 | 9.8 | Tiptecanoe County (part) |
| 46 | 33 | 12 | 231 | 87.9 | 357 | 185 | 91 | 59 | 17.7 | 21.0 | Otwell CDP, Pike County |
| 39 | 23 | 1 | 188 | 116.0 | 312 | 146 | 63 | 34 | 23.2 | 15.5 | Owensburg CDP, Greene County |
| 99 | 104 | 52 | 674 | 90.5 | 976 | 523 | 255 | 156 | 24.0 | 19.9 | Owensville town, Gibson County |
| 100 | 55 | 26 | 595 | 95.3 | 871 | 464 | 181 | 109 | 25.0 | 15.6 | Oxford town, Benton County |
| 91 | 34 | 6 | 345 | 96.2 | 564 | 283 | 131 | 60 | 16.7 | 19.4 | Painted Hills CDP, Morgan County |
| 70 | 37 | 27 | 484 | 92.1 | 705 | 365 | 134 | 82 | 24.2 | 14.4 | Palmyra town, Harrison County |
| 303 | 230 | 109 | 1,902 | 93.3 | 2,802 | 1,481 | 642 | 401 | 23.8 | 17.5 | Paoli town, Orange County |
| 53 | 13 | 4 | 340 | 93.8 | 460 | 239 | 70 | 35 | 30.2 | 10.6 | Paragon town, Morgan County |
| 133 | 76 | 66 | 761 | 86.5 | 1,060 | 590 | 275 | 179 | 25.3 | 19.4 | Parker City town, Randolph County |
| 61 | 17 | 7 | 354 | 100.8 | 539 | 264 | 85 | 44 | 24.2 | 12.0 | Parkers Settlement CDP, Posey County |
| 80 | 28 | 15 | 342 | 114.9 | 554 | 269 | 123 | 58 | 24.6 | 16.7 | Patoka town, Gibson County |
| 17 | 4 | 3 | 96 | 117.7 | 161 | 75 | 24 | 15 | 23.0 | 11.5 | Patriot town, Switzerland County |
| 298 | 199 | 139 | 2,242 | 89.7 | 3,130 | 1,717 | 636 | 392 | 26.4 | 15.0 | Pendleton town, Madison County |
| 73 | 47 | 11 | 369 | 90.0 | 522 | 269 | 131 | 73 | 25.5 | 18.7 | Pennville town, Jay County |
| 45 | 23 | 7 | 248 | 83.9 | 342 | 188 | 75 | 43 | 25.0 | 16.4 | Perrysville town, Vermillion County |
| 887 | 624 | 267 | 5,995 | 90.4 | 8,616 | 4,606 | 1,778 | 1,060 | 24.5 | 15.6 | Peru city, Miami County |
| 253 | 164 | 85 | 1,225 | 94.5 | 1,907 | 997 | 502 | 309 | 20.0 | 21.1 | Petersburg city, Pike County |

Table 2.
Age and Sex: 2010—Con.

[For information on confidentiality protection, nonsampling error, and definitions, see Selected Appendixes at <www.census.gov/prod/cen2010/cph-1-a.pdf>]

| State County Place | Total population | Median age | Age | | | | | | | | |
|--|---------------------|---------------|------------------|------------------|-------------------|-------------------|-------------------|-------------------|-------------------|-------------------|-------------------|
| | | | Under 5 years | 5 to 17 years | 18 to 20 years | 21 to 24 years | 25 to 34 years | 35 to 44 years | 45 to 54 years | 55 to 59 years | 60 to 64 years |
| PLACE—Con. | | | | | | | | | | | |
| Pierceton town, Kosciusko County..... | 1,015 | 35.7 | 76 | 213 | 32 | 39 | 137 | 141 | 141 | 63 | 39 |
| Pine Village town, Warren County..... | 217 | 41.4 | 10 | 35 | 7 | 11 | 33 | 28 | 27 | 10 | 15 |
| Pittsboro town, Hendricks County..... | 2,928 | 36.3 | 218 | 684 | 75 | 73 | 353 | 522 | 364 | 147 | 173 |
| Plainfield town, Hendricks County..... | 27,631 | 35.5 | 1,813 | 4,970 | 1,006 | 1,464 | 4,340 | 4,186 | 3,883 | 1,544 | 1,312 |
| Plainville town, Daviess County..... | 476 | 39.4 | 35 | 95 | 9 | 14 | 52 | 62 | 76 | 25 | 22 |
| Plymouth city, Marshall County..... | 10,033 | 34.3 | 833 | 1,968 | 384 | 540 | 1,387 | 1,210 | 1,180 | 547 | 458 |
| Point Isabel CDP, Grant County..... | 91 | 43.4 | 4 | 15 | 5 | 3 | 8 | 16 | 11 | 5 | 12 |
| Poneto town, Wells County..... | 166 | 41.6 | 7 | 27 | 6 | 10 | 16 | 26 | 35 | 10 | 6 |
| Portage city, Porter County..... | 36,828 | 36.4 | 2,440 | 7,018 | 1,374 | 1,807 | 5,055 | 5,047 | 5,339 | 2,394 | 1,903 |
| Porter town, Porter County..... | 4,858 | 39.1 | 296 | 948 | 184 | 181 | 559 | 751 | 822 | 349 | 247 |
| Portland city, Jay County..... | 6,223 | 39.4 | 405 | 1,068 | 221 | 317 | 743 | 814 | 812 | 370 | 356 |
| Poseyville town, Posey County..... | 1,045 | 44.1 | 42 | 198 | 34 | 54 | 85 | 117 | 182 | 77 | 62 |
| Pottawattamie Park town, LaPorte County... | 235 | 53.1 | 10 | 34 | 4 | 3 | 17 | 32 | 26 | 24 | 26 |
| Princes Lakes town, Johnson County..... | 1,312 | 42.5 | 59 | 243 | 48 | 39 | 131 | 194 | 247 | 116 | 91 |
| Princeton city, Gibson County..... | 8,644 | 37.2 | 688 | 1,475 | 310 | 451 | 1,173 | 1,036 | 1,151 | 520 | 451 |
| Purdue University CDP, Tippecanoe County | 12,183 | 19.9 | 213 | 129 | 8,606 | 1,996 | 999 | 168 | 32 | 22 | 13 |
| Raglesville CDP, Daviess County..... | 141 | 26.5 | 12 | 34 | 6 | 12 | 16 | 15 | 25 | 5 | 3 |
| Ragsdale CDP, Knox County..... | 129 | 45.8 | 7 | 20 | 4 | 2 | 13 | 17 | 19 | 10 | 4 |
| Redkey town, Jay County..... | 1,353 | 37.1 | 102 | 268 | 64 | 52 | 148 | 195 | 154 | 83 | 69 |
| Remington town, Jasper County..... | 1,185 | 39.8 | 92 | 202 | 42 | 60 | 120 | 154 | 180 | 75 | 69 |
| Rensselaer city, Jasper County..... | 5,859 | 36.6 | 409 | 1,087 | 214 | 294 | 802 | 700 | 776 | 333 | 284 |
| Reynolds town, White County..... | 533 | 38.8 | 36 | 94 | 18 | 23 | 70 | 66 | 78 | 39 | 23 |
| Richland town, Spencer County..... | 425 | 35.2 | 31 | 88 | 10 | 14 | 69 | 41 | 71 | 20 | 30 |
| Richmond city, Wayne County..... | 36,812 | 38.4 | 2,560 | 5,581 | 1,866 | 2,337 | 4,714 | 4,272 | 5,069 | 2,309 | 2,043 |
| Ridgeville town, Randolph County..... | 803 | 35.1 | 54 | 172 | 26 | 42 | 106 | 104 | 108 | 40 | 36 |
| Riley town, Vigo County..... | 221 | 32.8 | 19 | 41 | 12 | 11 | 36 | 29 | 19 | 14 | 7 |
| Rising Sun city, Ohio County..... | 2,304 | 43.9 | 120 | 331 | 94 | 126 | 260 | 247 | 376 | 151 | 142 |
| River Forest town, Madison County..... | 22 | 58.0 | 0 | 2 | 0 | 2 | 1 | 3 | 2 | 3 | 4 |
| Roachdale town, Putnam County..... | 926 | 35.6 | 72 | 199 | 29 | 48 | 108 | 107 | 141 | 51 | 48 |
| Roann town, Wabash County..... | 479 | 35.6 | 43 | 91 | 19 | 21 | 58 | 66 | 50 | 32 | 20 |
| Roanoke town, Huntington County..... | 1,722 | 36.8 | 133 | 317 | 53 | 58 | 258 | 251 | 230 | 125 | 93 |
| Rochester city, Fulton County..... | 6,218 | 41.6 | 400 | 999 | 224 | 298 | 698 | 728 | 838 | 454 | 364 |
| Rockport city, Spencer County..... | 2,270 | 39.1 | 144 | 435 | 76 | 103 | 265 | 277 | 321 | 132 | 125 |
| Rockville town, Parke County..... | 2,607 | 44.8 | 142 | 403 | 106 | 107 | 256 | 296 | 393 | 160 | 162 |
| Rocky Ripple town, Marion County..... | 606 | 40.3 | 41 | 69 | 17 | 24 | 97 | 86 | 99 | 54 | 36 |
| Rolling Prairie CDP, LaPorte County..... | 582 | 39.3 | 30 | 106 | 30 | 27 | 62 | 79 | 83 | 34 | 32 |
| Rome City town, Noble County..... | 1,361 | 44.4 | 59 | 249 | 41 | 53 | 114 | 178 | 212 | 120 | 106 |
| Rosedale town, Parke County..... | 725 | 36.4 | 48 | 149 | 30 | 26 | 95 | 95 | 102 | 42 | 45 |
| Roseland town, St. Joseph County..... | 630 | 35.2 | 27 | 63 | 11 | 93 | 119 | 70 | 89 | 37 | 38 |
| Roselawn CDP..... | 4,131 | 38.1 | 270 | 824 | 156 | 153 | 506 | 560 | 615 | 257 | 271 |
| Jasper County (part)..... | 1,490 | 32.0 | 127 | 318 | 71 | 81 | 206 | 197 | 222 | 68 | 84 |
| Newton County (part)..... | 2,641 | 40.8 | 143 | 506 | 85 | 72 | 300 | 363 | 393 | 189 | 187 |
| Rossville town, Clinton County..... | 1,653 | 39.6 | 96 | 333 | 54 | 76 | 172 | 215 | 230 | 93 | 71 |
| Royal Center town, Cass County..... | 861 | 38.0 | 62 | 173 | 30 | 41 | 102 | 113 | 126 | 43 | 38 |
| Rushville city, Rush County..... | 6,341 | 39.3 | 388 | 1,135 | 265 | 294 | 734 | 833 | 848 | 379 | 356 |
| Russellville town, Putnam County..... | 358 | 42.6 | 21 | 59 | 18 | 15 | 33 | 52 | 67 | 21 | 24 |
| Russiaville town, Howard County..... | 1,094 | 37.1 | 59 | 246 | 39 | 34 | 132 | 172 | 165 | 60 | 49 |
| St. Bernice CDP, Vermillion County..... | 646 | 38.3 | 43 | 121 | 23 | 27 | 82 | 74 | 110 | 39 | 35 |
| St. Joe town, DeKalb County..... | 460 | 33.1 | 32 | 118 | 23 | 22 | 44 | 65 | 71 | 23 | 12 |
| St. John town, Lake County..... | 14,850 | 40.2 | 940 | 3,108 | 507 | 457 | 1,343 | 2,168 | 2,597 | 1,120 | 928 |
| St. Leon town, Dearborn County..... | 678 | 36.2 | 40 | 142 | 24 | 37 | 83 | 86 | 108 | 39 | 30 |
| St. Mary of the Woods CDP, Vigo County.... | 797 | 55.3 | 10 | 31 | 143 | 91 | 33 | 37 | 51 | 26 | 62 |
| St. Meinrad CDP, Spencer County..... | 706 | 47.7 | 32 | 99 | 19 | 30 | 72 | 68 | 100 | 69 | 35 |
| St. Paul town..... | 1,031 | 35.7 | 80 | 198 | 35 | 59 | 133 | 145 | 141 | 68 | 52 |
| Decatur County (part)..... | 615 | 35.5 | 49 | 117 | 21 | 37 | 80 | 80 | 79 | 43 | 33 |
| Shelby County (part)..... | 416 | 35.9 | 31 | 81 | 14 | 22 | 53 | 65 | 62 | 25 | 19 |
| Salamonia town, Jay County..... | 157 | 30.5 | 13 | 40 | 9 | 5 | 21 | 15 | 24 | 13 | 5 |
| Salem city, Washington County..... | 6,319 | 38.3 | 437 | 1,081 | 224 | 322 | 843 | 772 | 817 | 391 | 319 |
| Salt Creek Commons CDP, Porter County... | 2,117 | 32.4 | 149 | 512 | 63 | 85 | 341 | 308 | 315 | 142 | 123 |
| Saltillo town, Washington County..... | 92 | 48.3 | 5 | 9 | 4 | 6 | 7 | 10 | 20 | 7 | 4 |
| Sandborn town, Knox County..... | 415 | 42.1 | 24 | 70 | 18 | 15 | 38 | 61 | 53 | 33 | 33 |
| San Pierre CDP, Starke County..... | 144 | 42.5 | 10 | 19 | 6 | 3 | 16 | 20 | 20 | 13 | 9 |
| Santa Claus town, Spencer County..... | 2,481 | 39.8 | 170 | 516 | 58 | 47 | 282 | 334 | 391 | 153 | 158 |
| Saratoga town, Randolph County..... | 254 | 36.5 | 17 | 56 | 12 | 16 | 23 | 38 | 26 | 14 | 15 |
| Schererville town, Lake County..... | 29,243 | 40.9 | 1,613 | 4,844 | 955 | 1,319 | 3,598 | 3,994 | 4,637 | 2,300 | 1,888 |
| Schneider town, Lake County..... | 277 | 33.5 | 23 | 59 | 6 | 15 | 45 | 31 | 41 | 16 | 13 |
| Scipio CDP, Jennings County..... | 153 | 45.2 | 5 | 29 | 7 | 1 | 15 | 19 | 32 | 12 | 10 |
| Scotland CDP, Greene County..... | 134 | 43.0 | 14 | 20 | 3 | 4 | 16 | 13 | 17 | 13 | 12 |
| Scottsburg city, Scott County..... | 6,747 | 37.5 | 466 | 1,103 | 259 | 383 | 951 | 869 | 944 | 361 | 341 |
| Seelyville town, Vigo County..... | 1,029 | 36.2 | 67 | 172 | 41 | 66 | 152 | 131 | 152 | 65 | 66 |
| Sellersburg town, Clark County..... | 6,128 | 38.0 | 398 | 1,108 | 223 | 285 | 795 | 802 | 878 | 392 | 346 |
| Selma town, Delaware County..... | 866 | 39.0 | 48 | 177 | 41 | 49 | 86 | 128 | 115 | 55 | 44 |

Table 2.

Age and Sex: 2010—Con.

[For information on confidentiality protection, nonsampling error, and definitions, see Selected Appendixes at <www.census.gov/prod/cen2010/cph-1-a.pdf>]

| Age—Con | | | Age and sex | | | | | | Percent of total population | | State County Place |
|-------------------|-------------------|----------------------|-------------|--------------------------------|-------------------|--------|-------------------|--------|-----------------------------|----------------------|--|
| | | | All ages | | 18 years and over | | 65 years and over | | | | |
| | | | Female | Males per 100 females | Total | Female | Total | Female | | | |
| 65 to 74 years | 75 to 84 years | 85 years and over | | | | | | | Under 18 years | 65 years and over | |
| PLACE—Con. | | | | | | | | | | | |
| 83 | 37 | 14 | 529 | 91.9 | 726 | 373 | 134 | 83 | 28.5 | 13.2 | Pierceton town, Kosciusko County |
| 17 | 18 | 6 | 111 | 95.5 | 172 | 91 | 41 | 26 | 20.7 | 18.9 | Pine Village town, Warren County |
| 199 | 88 | 32 | 1,510 | 93.9 | 2,026 | 1,073 | 319 | 185 | 30.8 | 10.9 | Pittsboro town, Hendricks County |
| 1,617 | 1,063 | 433 | 13,052 | 111.7 | 20,848 | 9,734 | 3,113 | 1,840 | 24.5 | 11.3 | Plainfield town, Hendricks County |
| 47 | 24 | 15 | 237 | 100.8 | 346 | 177 | 86 | 48 | 27.3 | 18.1 | Plainville town, Daviess County |
| 648 | 561 | 317 | 5,228 | 91.9 | 7,232 | 3,910 | 1,526 | 1,007 | 27.9 | 15.2 | Plymouth city, Marshall County |
| 9 | 2 | 1 | 46 | 97.8 | 72 | 35 | 12 | 8 | 20.9 | 13.2 | Point Isabel CDP, Grant County |
| 17 | 4 | 2 | 86 | 93.0 | 132 | 68 | 23 | 14 | 20.5 | 13.9 | Poneto town, Wells County |
| 2,437 | 1,407 | 607 | 19,014 | 93.7 | 27,370 | 14,386 | 4,451 | 2,618 | 25.7 | 12.1 | Portage city, Porter County |
| 313 | 145 | 63 | 2,452 | 98.1 | 3,614 | 1,821 | 521 | 282 | 25.6 | 10.7 | Porter town, Porter County |
| 548 | 380 | 189 | 3,313 | 87.8 | 4,750 | 2,580 | 1,117 | 695 | 23.7 | 17.9 | Portland city, Jay County |
| 91 | 81 | 22 | 539 | 93.9 | 805 | 418 | 194 | 108 | 23.0 | 18.6 | Poseyville town, Posey County |
| 25 | 26 | 8 | 123 | 91.1 | 191 | 101 | 59 | 35 | 18.7 | 25.1 | Pottawattamie Park town, LaPorte County |
| 94 | 34 | 16 | 676 | 94.1 | 1,010 | 512 | 144 | 79 | 23.0 | 11.0 | Princes Lakes town, Johnson County |
| 610 | 509 | 270 | 4,524 | 91.1 | 6,481 | 3,473 | 1,389 | 899 | 25.0 | 16.1 | Princeton city, Gibson County |
| 5 | 0 | 0 | 5,275 | 131.0 | 11,841 | 5,121 | 5 | 3 | 2.8 | 0.0 | Purdue University CDP, Tippecanoe County |
| 5 | 7 | 1 | 65 | 116.9 | 95 | 49 | 13 | 7 | 32.6 | 9.2 | Raglesville CDP, Daviess County |
| 25 | 6 | 2 | 64 | 101.6 | 102 | 51 | 33 | 17 | 20.9 | 25.6 | Ragsdale CDP, Knox County |
| 122 | 67 | 29 | 701 | 93.0 | 983 | 532 | 218 | 132 | 27.3 | 16.1 | Redkey town, Jay County |
| 104 | 61 | 26 | 607 | 95.2 | 891 | 466 | 191 | 112 | 24.8 | 16.1 | Remington town, Jasper County |
| 440 | 340 | 180 | 3,049 | 92.2 | 4,363 | 2,321 | 960 | 596 | 25.5 | 16.4 | Rensselaer city, Jasper County |
| 37 | 39 | 10 | 281 | 89.7 | 403 | 207 | 86 | 49 | 24.4 | 16.1 | Reynolds town, White County |
| 30 | 17 | 4 | 212 | 100.5 | 306 | 159 | 51 | 32 | 28.0 | 12.0 | Richland town, Spencer County |
| 2,916 | 2,165 | 980 | 19,192 | 91.8 | 28,671 | 15,255 | 6,061 | 3,693 | 22.1 | 16.5 | Richmond city, Wayne County |
| 66 | 40 | 9 | 395 | 103.3 | 577 | 295 | 115 | 69 | 28.1 | 14.3 | Ridgeville town, Randolph County |
| 21 | 9 | 3 | 109 | 102.8 | 161 | 83 | 33 | 20 | 27.1 | 14.9 | Riley town, Vigo County |
| 223 | 170 | 64 | 1,205 | 91.2 | 1,853 | 984 | 457 | 282 | 19.6 | 19.8 | Rising Sun city, Ohio County |
| 2 | 3 | 0 | 9 | 144.4 | 20 | 8 | 5 | 2 | 9.1 | 22.7 | River Forest town, Madison County |
| 63 | 52 | 8 | 466 | 98.7 | 655 | 336 | 123 | 68 | 29.3 | 13.3 | Roachdale town, Putnam County |
| 55 | 16 | 8 | 259 | 84.9 | 345 | 184 | 79 | 45 | 28.0 | 16.5 | Roann town, Wabash County |
| 114 | 62 | 28 | 885 | 94.6 | 1,272 | 671 | 204 | 118 | 26.1 | 11.8 | Roanoke town, Huntington County |
| 563 | 430 | 222 | 3,241 | 91.9 | 4,819 | 2,567 | 1,215 | 735 | 22.5 | 19.5 | Rochester city, Fulton County |
| 183 | 146 | 63 | 1,170 | 94.0 | 1,691 | 888 | 392 | 243 | 25.5 | 17.3 | Rockport city, Spencer County |
| 266 | 225 | 91 | 1,388 | 87.8 | 2,062 | 1,130 | 582 | 346 | 20.9 | 22.3 | Rockville town, Parke County |
| 38 | 31 | 14 | 307 | 97.4 | 496 | 262 | 83 | 53 | 18.2 | 13.7 | Rocky Ripple town, Marion County |
| 50 | 39 | 10 | 299 | 94.6 | 446 | 235 | 99 | 57 | 23.4 | 17.0 | Rolling Prairie CDP, LaPorte County |
| 148 | 63 | 18 | 686 | 98.4 | 1,053 | 537 | 229 | 124 | 22.6 | 16.8 | Rome City town, Noble County |
| 57 | 27 | 9 | 389 | 86.4 | 528 | 282 | 93 | 54 | 27.2 | 12.8 | Rosedale town, Parke County |
| 40 | 35 | 8 | 322 | 95.7 | 540 | 272 | 83 | 44 | 14.3 | 13.2 | Roseland town, St. Joseph County |
| 333 | 146 | 40 | 2,036 | 102.9 | 3,037 | 1,504 | 519 | 284 | 26.5 | 12.6 | Roselawn CDP |
| 78 | 35 | 3 | 713 | 109.0 | 1,045 | 505 | 116 | 62 | 29.9 | 7.8 | Jasper County (part) |
| 255 | 111 | 37 | 1,323 | 99.6 | 1,992 | 999 | 403 | 222 | 24.6 | 15.3 | Newton County (part) |
| 126 | 98 | 89 | 901 | 83.5 | 1,224 | 676 | 313 | 188 | 26.0 | 18.9 | Rossville town, Clinton County |
| 60 | 49 | 24 | 431 | 99.8 | 626 | 334 | 133 | 84 | 27.3 | 15.4 | Royal Center town, Cass County |
| 513 | 398 | 198 | 3,329 | 90.5 | 4,818 | 2,605 | 1,109 | 706 | 24.0 | 17.5 | Rushville city, Rush County |
| 27 | 17 | 4 | 179 | 100.0 | 278 | 144 | 48 | 27 | 22.3 | 13.4 | Russellville town, Putnam County |
| 74 | 46 | 18 | 557 | 96.4 | 789 | 413 | 138 | 84 | 27.9 | 12.6 | Russiaville town, Howard County |
| 44 | 33 | 15 | 325 | 98.8 | 482 | 243 | 92 | 55 | 25.4 | 14.2 | St. Bernice CDP, Vermillion County |
| 26 | 17 | 7 | 226 | 103.5 | 310 | 160 | 50 | 23 | 32.6 | 10.9 | St. Joe town, DeKalb County |
| 1,047 | 485 | 150 | 7,440 | 99.6 | 10,802 | 5,469 | 1,682 | 886 | 27.3 | 11.3 | St. John town, Lake County |
| 43 | 36 | 10 | 339 | 100.0 | 496 | 244 | 89 | 52 | 26.8 | 13.1 | St. Leon town, Dearborn County |
| 99 | 129 | 85 | 631 | 26.3 | 756 | 606 | 313 | 260 | 5.1 | 39.3 | St. Mary of the Woods CDP, Vigo County |
| 79 | 69 | 34 | 265 | 166.4 | 575 | 206 | 182 | 48 | 18.6 | 25.8 | St. Meinrad CDP, Spencer County |
| 62 | 46 | 12 | 523 | 97.1 | 753 | 391 | 120 | 65 | 27.0 | 11.6 | St. Paul town |
| 39 | 29 | 8 | 315 | 95.2 | 449 | 235 | 76 | 42 | 27.0 | 12.4 | Decatur County (part) |
| 23 | 17 | 4 | 208 | 100.0 | 304 | 156 | 44 | 23 | 26.9 | 10.6 | Shelby County (part) |
| 10 | 2 | 0 | 79 | 98.7 | 104 | 54 | 12 | 7 | 33.8 | 7.6 | Salamonia town, Jay County |
| 472 | 435 | 206 | 3,381 | 86.9 | 4,801 | 2,610 | 1,113 | 692 | 24.0 | 17.6 | Salem city, Washington County |
| 47 | 21 | 11 | 1,053 | 101.0 | 1,456 | 726 | 79 | 42 | 31.2 | 3.7 | Salt Creek Commons CDP, Porter County |
| 10 | 8 | 2 | 46 | 100.0 | 78 | 40 | 20 | 10 | 15.2 | 21.7 | Saltillo town, Washington County |
| 40 | 23 | 7 | 216 | 92.1 | 321 | 168 | 70 | 37 | 22.7 | 16.9 | Sandborn town, Knox County |
| 16 | 9 | 3 | 72 | 100.0 | 115 | 57 | 28 | 18 | 20.1 | 19.4 | San Pierre CDP, Starke County |
| 231 | 119 | 22 | 1,293 | 91.9 | 1,795 | 946 | 372 | 201 | 27.7 | 15.0 | Santa Claus town, Spencer County |
| 15 | 19 | 3 | 138 | 84.1 | 181 | 103 | 37 | 21 | 28.7 | 14.6 | Saratoga town, Randolph County |
| 2,269 | 1,405 | 421 | 15,059 | 94.2 | 22,786 | 11,915 | 4,095 | 2,363 | 22.1 | 14.0 | Schererville town, Lake County |
| 15 | 13 | 0 | 134 | 106.7 | 195 | 98 | 28 | 16 | 29.6 | 10.1 | Schneider town, Lake County |
| 11 | 7 | 5 | 82 | 86.6 | 119 | 64 | 23 | 13 | 22.2 | 15.0 | Scipio CDP, Jennings County |
| 17 | 1 | 4 | 69 | 94.2 | 100 | 52 | 22 | 12 | 25.4 | 16.4 | Scotland CDP, Greene County |
| 532 | 358 | 180 | 3,544 | 90.4 | 5,178 | 2,770 | 1,070 | 664 | 23.3 | 15.9 | Scottsburg city, Scott County |
| 61 | 45 | 11 | 515 | 99.8 | 790 | 411 | 117 | 72 | 23.2 | 11.4 | Seelyville town, Vigo County |
| 513 | 288 | 100 | 3,152 | 94.4 | 4,622 | 2,422 | 901 | 517 | 24.6 | 14.7 | Sellersburg town, Clark County |
| 72 | 35 | 16 | 457 | 89.5 | 641 | 339 | 123 | 65 | 26.0 | 14.2 | Selma town, Delaware County |

Table 2.

Age and Sex: 2010—Con.

[For information on confidentiality protection, nonsampling error, and definitions, see Selected Appendixes at <www.census.gov/prod/cen2010/cph-1-a.pdf>]

| State County Place | Total population | Median age | Age | | | | | | | | |
|--|---------------------|---------------|------------------|------------------|-------------------|-------------------|-------------------|-------------------|-------------------|-------------------|-------------------|
| | | | Under 5 years | 5 to 17 years | 18 to 20 years | 21 to 24 years | 25 to 34 years | 35 to 44 years | 45 to 54 years | 55 to 59 years | 60 to 64 years |
| PLACE—Con. | | | | | | | | | | | |
| Seymour city, Jackson County..... | 17,503 | 35.5 | 1,326 | 3,094 | 577 | 940 | 2,702 | 2,297 | 2,402 | 999 | 813 |
| Shadeland town, Tippecanoe County..... | 1,610 | 43.2 | 87 | 264 | 80 | 54 | 140 | 217 | 287 | 120 | 139 |
| Shamrock Lakes town, Blackford County..... | 231 | 48.8 | 10 | 38 | 6 | 3 | 18 | 30 | 30 | 33 | 28 |
| Sharpsville town, Tipton County..... | 607 | 38.2 | 32 | 138 | 34 | 15 | 51 | 96 | 96 | 46 | 40 |
| Shelburn town, Sullivan County..... | 1,252 | 37.1 | 86 | 249 | 47 | 57 | 159 | 166 | 173 | 73 | 86 |
| Shelby CDP, Lake County..... | 539 | 42.6 | 31 | 83 | 23 | 21 | 58 | 66 | 95 | 57 | 29 |
| Shelbyville city, Shelby County..... | 19,191 | 35.9 | 1,447 | 3,438 | 702 | 1,125 | 2,638 | 2,581 | 2,714 | 1,161 | 897 |
| Shepardsville CDP, Vigo County..... | 237 | 37.8 | 15 | 55 | 12 | 9 | 21 | 28 | 33 | 21 | 8 |
| Sheridan town, Hamilton County..... | 2,665 | 33.8 | 191 | 590 | 94 | 105 | 393 | 382 | 335 | 153 | 128 |
| Shipshewana town, LaGrange County..... | 658 | 37.7 | 60 | 99 | 28 | 36 | 87 | 62 | 63 | 52 | 26 |
| Shirley town..... | 830 | 35.0 | 64 | 176 | 14 | 41 | 120 | 92 | 124 | 48 | 38 |
| Hancock County (part)..... | 633 | 35.8 | 47 | 137 | 14 | 33 | 80 | 77 | 99 | 38 | 28 |
| Henry County (part)..... | 197 | 32.6 | 17 | 39 | 0 | 8 | 40 | 15 | 25 | 10 | 10 |
| Shoals town, Martin County..... | 756 | 47.1 | 48 | 104 | 23 | 30 | 63 | 95 | 99 | 60 | 48 |
| Shorewood Forest CDP, Porter County..... | 2,708 | 47.0 | 105 | 537 | 86 | 79 | 138 | 312 | 496 | 245 | 260 |
| Sidney town, Kosciusko County..... | 83 | 42.3 | 6 | 15 | 1 | 3 | 10 | 12 | 7 | 2 | 8 |
| Silver Lake town, Kosciusko County..... | 915 | 38.1 | 85 | 130 | 27 | 48 | 136 | 116 | 115 | 67 | 67 |
| Simonton Lake CDP, Elkhart County..... | 4,678 | 41.1 | 275 | 823 | 157 | 204 | 533 | 554 | 766 | 385 | 307 |
| Sims CDP, Grant County..... | 156 | 49.0 | 8 | 22 | 6 | 7 | 15 | 13 | 39 | 15 | 5 |
| Smithville-Sanders CDP, Monroe County..... | 3,184 | 41.8 | 180 | 554 | 85 | 109 | 349 | 493 | 581 | 224 | 242 |
| Somerset CDP, Wabash County..... | 401 | 49.8 | 18 | 58 | 7 | 2 | 39 | 49 | 74 | 33 | 39 |
| Somerville town, Gibson County..... | 293 | 36.9 | 29 | 54 | 6 | 16 | 38 | 30 | 39 | 18 | 15 |
| South Bend city, St. Joseph County..... | 101,168 | 33.3 | 8,259 | 19,353 | 3,840 | 6,271 | 15,215 | 12,165 | 12,766 | 6,004 | 4,666 |
| South Haven CDP, Porter County..... | 5,282 | 35.0 | 374 | 1,067 | 234 | 225 | 742 | 755 | 725 | 324 | 271 |
| Southport city, Marion County..... | 1,712 | 41.3 | 93 | 285 | 58 | 77 | 204 | 213 | 287 | 131 | 95 |
| South Whitley town, Whitley County..... | 1,751 | 37.6 | 106 | 332 | 67 | 81 | 228 | 232 | 257 | 104 | 83 |
| Speedway town, Marion County..... | 11,812 | 37.8 | 820 | 1,742 | 529 | 756 | 1,632 | 1,521 | 1,756 | 713 | 594 |
| Spencer town, Owen County..... | 2,217 | 41.8 | 123 | 322 | 101 | 111 | 263 | 275 | 320 | 137 | 126 |
| Spiceland town, Henry County..... | 890 | 39.5 | 57 | 182 | 22 | 31 | 90 | 120 | 119 | 57 | 65 |
| Spring Grove town, Wayne County..... | 344 | 58.4 | 12 | 41 | 10 | 3 | 25 | 28 | 33 | 31 | 21 |
| Spring Hill town, Marion County..... | 98 | 64.7 | 0 | 4 | 0 | 1 | 2 | 3 | 9 | 12 | 19 |
| Spring Lake town, Hancock County..... | 218 | 47.0 | 6 | 30 | 8 | 8 | 21 | 27 | 38 | 19 | 16 |
| Springport town, Henry County..... | 149 | 41.2 | 8 | 26 | 8 | 6 | 13 | 21 | 21 | 12 | 14 |
| Spurgeon town, Pike County..... | 207 | 40.4 | 21 | 31 | 8 | 11 | 19 | 25 | 41 | 16 | 14 |
| Star City CDP, Pulaski County..... | 344 | 34.4 | 27 | 69 | 17 | 15 | 47 | 40 | 44 | 22 | 12 |
| State Line City town, Warren County..... | 143 | 46.1 | 10 | 20 | 8 | 5 | 14 | 13 | 30 | 10 | 5 |
| Staunton town, Clay County..... | 534 | 36.6 | 35 | 121 | 14 | 14 | 73 | 80 | 80 | 25 | 29 |
| Stilesville town, Hendricks County..... | 316 | 41.9 | 14 | 66 | 12 | 16 | 27 | 42 | 58 | 17 | 21 |
| Stinesville town, Monroe County..... | 198 | 45.8 | 8 | 28 | 8 | 8 | 23 | 21 | 35 | 12 | 16 |
| Stockwell CDP, Tippecanoe County..... | 545 | 35.9 | 40 | 104 | 31 | 28 | 61 | 68 | 89 | 33 | 24 |
| Straughn town, Henry County..... | 222 | 40.0 | 10 | 39 | 18 | 10 | 19 | 37 | 31 | 10 | 15 |
| Sullivan city, Sullivan County..... | 4,249 | 39.8 | 288 | 724 | 169 | 224 | 471 | 521 | 551 | 266 | 248 |
| Sulphur Springs town, Henry County..... | 399 | 37.9 | 18 | 90 | 18 | 11 | 44 | 55 | 63 | 17 | 16 |
| Summitville town, Madison County..... | 967 | 39.6 | 66 | 183 | 44 | 33 | 104 | 139 | 159 | 63 | 47 |
| Sunman town, Ripley County..... | 1,049 | 32.0 | 101 | 214 | 53 | 61 | 154 | 126 | 135 | 40 | 40 |
| Swayzee town, Grant County..... | 981 | 40.0 | 61 | 192 | 26 | 51 | 94 | 138 | 126 | 65 | 68 |
| Sweetser town, Grant County..... | 1,229 | 40.5 | 62 | 249 | 40 | 50 | 118 | 154 | 193 | 84 | 81 |
| Switz City town, Greene County..... | 293 | 37.9 | 22 | 56 | 13 | 7 | 36 | 38 | 45 | 12 | 12 |
| Syracuse town, Kosciusko County..... | 2,810 | 37.4 | 200 | 506 | 99 | 132 | 390 | 351 | 413 | 185 | 165 |
| Taylorville CDP, Bartholomew County..... | 919 | 41.4 | 53 | 163 | 31 | 30 | 89 | 133 | 150 | 60 | 57 |
| Tecumseh CDP, Vigo County..... | 658 | 46.9 | 28 | 117 | 21 | 18 | 53 | 77 | 96 | 65 | 73 |
| Tell City city, Perry County..... | 7,272 | 42.0 | 484 | 1,116 | 234 | 310 | 941 | 821 | 1,005 | 476 | 485 |
| Tennyson town, Warrick County..... | 279 | 40.1 | 20 | 48 | 11 | 12 | 27 | 37 | 51 | 20 | 17 |
| Terre Haute city, Vigo County..... | 60,785 | 32.7 | 3,620 | 8,515 | 5,232 | 5,859 | 8,899 | 7,188 | 7,554 | 3,486 | 2,759 |
| Thorntown town, Boone County..... | 1,520 | 37.5 | 108 | 287 | 77 | 85 | 162 | 180 | 252 | 102 | 69 |
| Tipton city, Tipton County..... | 5,106 | 39.9 | 320 | 914 | 181 | 237 | 586 | 654 | 701 | 327 | 295 |
| Toad Hop CDP, Vigo County..... | 108 | 40.0 | 6 | 22 | 2 | 7 | 9 | 21 | 12 | 5 | 11 |
| Topeka town, LaGrange County..... | 1,153 | 29.6 | 119 | 272 | 41 | 60 | 173 | 152 | 129 | 52 | 61 |
| Town of Pines town, Porter County..... | 708 | 45.3 | 40 | 93 | 18 | 29 | 83 | 88 | 131 | 66 | 57 |
| Trafalgar town, Johnson County..... | 1,101 | 34.2 | 74 | 259 | 55 | 46 | 130 | 188 | 156 | 70 | 33 |
| Trail Creek town, LaPorte County..... | 2,052 | 46.5 | 100 | 299 | 88 | 61 | 195 | 241 | 319 | 163 | 152 |
| Tri-Lakes CDP, Whitley County..... | 1,421 | 48.6 | 77 | 198 | 38 | 41 | 105 | 175 | 241 | 165 | 156 |
| Troy town, Perry County..... | 385 | 38.8 | 25 | 65 | 13 | 21 | 47 | 44 | 61 | 34 | 19 |
| Ulen town, Boone County..... | 117 | 51.8 | 5 | 18 | 4 | 1 | 1 | 12 | 20 | 11 | 14 |
| Union City city, Randolph County..... | 3,584 | 35.4 | 292 | 721 | 155 | 158 | 450 | 432 | 408 | 193 | 184 |
| Uniondale town, Wells County..... | 310 | 37.4 | 19 | 59 | 19 | 19 | 34 | 36 | 46 | 18 | 22 |
| Universal town, Vermillion County..... | 362 | 38.8 | 30 | 68 | 7 | 15 | 40 | 53 | 52 | 21 | 21 |
| Upland town, Grant County..... | 3,845 | 21.8 | 140 | 402 | 1,053 | 823 | 249 | 237 | 299 | 165 | 112 |
| Utica town, Clark County..... | 776 | 43.3 | 48 | 102 | 19 | 38 | 107 | 90 | 124 | 74 | 64 |
| Vallonia CDP, Jackson County..... | 336 | 40.7 | 20 | 62 | 9 | 15 | 37 | 47 | 61 | 15 | 21 |

Table 2.

Age and Sex: 2010—Con.

[For information on confidentiality protection, nonsampling error, and definitions, see Selected Appendixes at <www.census.gov/prod/cen2010/cph-1-a.pdf>]

| Age—Con | | | Age and sex | | | | | | Percent of total population | | State County Place |
|-------------------|-------------------|----------------------|-------------|--------------------------------|-------------------|--------|-------------------|--------|-----------------------------|----------------------|---------------------------------------|
| | | | All ages | | 18 years and over | | 65 years and over | | | | |
| | | | Female | Males per 100 females | Total | Female | Total | Female | | | |
| 65 to 74 years | 75 to 84 years | 85 years and over | | | | | | | Under 18 years | 65 years and over | |
| PLACE—Con. | | | | | | | | | | | |
| 1,151 | 795 | 407 | 8,971 | 95.1 | 13,083 | 6,766 | 2,353 | 1,458 | 25.3 | 13.4 | Seymour city, Jackson County |
| 143 | 57 | 22 | 818 | 96.8 | 1,259 | 645 | 222 | 110 | 21.8 | 13.8 | Shadeland town, Tippecanoe County |
| 23 | 11 | 1 | 119 | 94.1 | 183 | 93 | 35 | 16 | 20.8 | 15.2 | Shamrock Lakes town, Blackford County |
| 37 | 12 | 10 | 307 | 97.7 | 437 | 226 | 59 | 32 | 28.0 | 9.7 | Sharpsville town, Tipton County |
| 81 | 58 | 17 | 645 | 94.1 | 917 | 489 | 156 | 101 | 26.8 | 12.5 | Shelburn town, Sullivan County |
| 48 | 24 | 4 | 258 | 108.9 | 425 | 200 | 76 | 33 | 21.2 | 14.1 | Shelby CDP, Lake County |
| 1,219 | 878 | 391 | 9,831 | 95.2 | 14,306 | 7,457 | 2,488 | 1,570 | 25.5 | 13.0 | Shelbyville city, Shelby County |
| 23 | 7 | 5 | 121 | 95.9 | 167 | 78 | 35 | 18 | 29.5 | 14.8 | Shepardsville CDP, Vigo County |
| 158 | 93 | 43 | 1,331 | 100.2 | 1,884 | 976 | 294 | 170 | 29.3 | 11.0 | Sheridan town, Hamilton County |
| 84 | 45 | 16 | 364 | 80.8 | 499 | 282 | 145 | 87 | 24.2 | 22.0 | Shipshewana town, LaGrange County |
| 50 | 41 | 22 | 421 | 97.1 | 590 | 311 | 113 | 74 | 28.9 | 13.6 | Shirley town |
| 34 | 30 | 16 | 317 | 99.7 | 449 | 233 | 80 | 51 | 29.1 | 12.6 | Hancock County (part) |
| 16 | 11 | 6 | 104 | 89.4 | 141 | 78 | 33 | 23 | 28.4 | 16.8 | Henry County (part) |
| 94 | 72 | 20 | 385 | 96.4 | 604 | 319 | 186 | 107 | 20.1 | 24.6 | Shoals town, Martin County |
| 315 | 110 | 25 | 1,391 | 94.7 | 2,066 | 1,060 | 450 | 230 | 23.7 | 16.6 | Shorewood Forest CDP, Porter County |
| 14 | 4 | 1 | 45 | 84.4 | 62 | 33 | 19 | 11 | 25.3 | 22.9 | Sidney town, Kosciusko County |
| 73 | 38 | 13 | 486 | 88.3 | 700 | 370 | 124 | 67 | 23.5 | 13.6 | Silver Lake town, Kosciusko County |
| 432 | 181 | 61 | 2,378 | 96.7 | 3,580 | 1,840 | 674 | 373 | 23.5 | 14.4 | Simonton Lake CDP, Elkhart County |
| 19 | 7 | 0 | 73 | 113.7 | 126 | 58 | 26 | 13 | 19.2 | 16.7 | Sims CDP, Grant County |
| 238 | 107 | 22 | 1,579 | 101.6 | 2,450 | 1,202 | 367 | 179 | 23.1 | 11.5 | Smithville-Sanders CDP, Monroe County |
| 53 | 23 | 6 | 193 | 107.8 | 325 | 153 | 82 | 41 | 19.0 | 20.4 | Somerset CDP, Wabash County |
| 28 | 15 | 5 | 144 | 103.5 | 210 | 105 | 48 | 22 | 28.3 | 16.4 | Somerville town, Gibson County |
| 5,569 | 4,583 | 2,477 | 52,186 | 93.9 | 73,556 | 38,833 | 12,629 | 7,780 | 27.3 | 12.5 | South Bend city, St. Joseph County |
| 356 | 165 | 44 | 2,691 | 96.3 | 3,841 | 1,993 | 565 | 315 | 27.3 | 10.7 | South Haven CDP, Porter County |
| 162 | 75 | 32 | 889 | 92.6 | 1,334 | 702 | 269 | 159 | 22.1 | 15.7 | Southport city, Marion County |
| 119 | 94 | 48 | 906 | 93.3 | 1,313 | 701 | 261 | 162 | 25.0 | 14.9 | South Whitley town, Whitley County |
| 814 | 660 | 275 | 6,101 | 93.6 | 9,250 | 4,872 | 1,749 | 1,048 | 21.7 | 14.8 | Speedway town, Marion County |
| 189 | 181 | 69 | 1,170 | 89.5 | 1,772 | 963 | 439 | 281 | 20.1 | 19.8 | Spencer town, Owen County |
| 93 | 37 | 17 | 454 | 96.0 | 651 | 344 | 147 | 87 | 26.9 | 16.5 | Spiceland town, Henry County |
| 53 | 49 | 38 | 198 | 73.7 | 291 | 170 | 140 | 84 | 15.4 | 40.7 | Spring Grove town, Wayne County |
| 29 | 17 | 2 | 45 | 117.8 | 94 | 43 | 48 | 22 | 4.1 | 49.0 | Spring Hill town, Marion County |
| 26 | 13 | 6 | 103 | 111.7 | 182 | 91 | 45 | 24 | 16.5 | 20.6 | Spring Lake town, Hancock County |
| 11 | 6 | 3 | 85 | 75.3 | 115 | 62 | 20 | 11 | 22.8 | 13.4 | Springport town, Henry County |
| 17 | 3 | 1 | 101 | 105.0 | 155 | 75 | 21 | 7 | 25.1 | 10.1 | Spurgeon town, Pike County |
| 31 | 16 | 4 | 167 | 106.0 | 248 | 122 | 51 | 26 | 27.9 | 14.8 | Star City CDP, Pulaski County |
| 20 | 8 | 0 | 76 | 88.2 | 113 | 58 | 28 | 14 | 21.0 | 19.6 | State Line City town, Warren County |
| 42 | 14 | 7 | 266 | 100.8 | 378 | 191 | 63 | 36 | 29.2 | 11.8 | Staunton town, Clay County |
| 21 | 19 | 3 | 161 | 96.3 | 236 | 117 | 43 | 25 | 25.3 | 13.6 | Stilesville town, Hendricks County |
| 23 | 15 | 1 | 100 | 98.0 | 162 | 87 | 39 | 27 | 18.2 | 19.7 | Stinesville town, Monroe County |
| 47 | 13 | 7 | 264 | 106.4 | 401 | 210 | 67 | 37 | 26.4 | 12.3 | Stockwell CDP, Tippecanoe County |
| 23 | 9 | 1 | 125 | 77.6 | 173 | 92 | 33 | 18 | 22.1 | 14.9 | Straughn town, Henry County |
| 329 | 285 | 173 | 2,281 | 86.3 | 3,237 | 1,803 | 787 | 530 | 23.8 | 18.5 | Sullivan city, Sullivan County |
| 24 | 35 | 8 | 203 | 96.6 | 291 | 152 | 67 | 34 | 27.1 | 16.8 | Sulphur Springs town, Henry County |
| 78 | 32 | 19 | 484 | 99.8 | 718 | 364 | 129 | 77 | 25.7 | 13.3 | Summitville town, Madison County |
| 59 | 52 | 14 | 512 | 104.9 | 734 | 369 | 125 | 68 | 30.0 | 11.9 | Sunman town, Ripley County |
| 74 | 60 | 26 | 504 | 94.6 | 728 | 376 | 160 | 97 | 25.8 | 16.3 | Swayzee town, Grant County |
| 112 | 66 | 20 | 643 | 91.1 | 918 | 487 | 198 | 109 | 25.3 | 16.1 | Sweetser town, Grant County |
| 33 | 15 | 4 | 147 | 99.3 | 215 | 115 | 52 | 28 | 26.6 | 17.7 | Switz City town, Greene County |
| 190 | 131 | 48 | 1,395 | 101.4 | 2,104 | 1,058 | 369 | 207 | 25.1 | 13.1 | Syracuse town, Kosciusko County |
| 103 | 43 | 7 | 463 | 98.5 | 703 | 363 | 153 | 78 | 23.5 | 16.6 | Tailorsville CDP, Bartholomew County |
| 77 | 28 | 5 | 338 | 94.7 | 513 | 259 | 110 | 52 | 22.0 | 16.7 | Tecumseh CDP, Vigo County |
| 609 | 526 | 265 | 3,821 | 90.3 | 5,672 | 3,037 | 1,400 | 872 | 22.0 | 19.3 | Tell City city, Perry County |
| 22 | 12 | 2 | 138 | 102.2 | 211 | 112 | 36 | 18 | 24.4 | 12.9 | Tennysen town, Warrick County |
| 3,640 | 2,624 | 1,409 | 29,393 | 106.8 | 48,650 | 23,500 | 7,673 | 4,784 | 20.0 | 12.6 | Terre Haute city, Vigo County |
| 105 | 74 | 19 | 794 | 91.4 | 1,125 | 601 | 198 | 121 | 26.0 | 13.0 | Thorntown town, Boone County |
| 447 | 281 | 163 | 2,710 | 88.4 | 3,872 | 2,103 | 891 | 573 | 24.2 | 17.5 | Tipton city, Tipton County |
| 7 | 6 | 0 | 61 | 77.0 | 80 | 47 | 13 | 9 | 25.9 | 12.0 | Toad Hop CDP, Vigo County |
| 45 | 34 | 15 | 602 | 91.5 | 762 | 400 | 94 | 60 | 33.9 | 8.2 | Topeka town, LaGrange County |
| 64 | 32 | 7 | 351 | 101.7 | 575 | 279 | 103 | 51 | 18.8 | 14.5 | Town of Pines town, Porter County |
| 46 | 27 | 17 | 558 | 97.3 | 768 | 393 | 90 | 49 | 30.2 | 8.2 | Trafalgar town, Johnson County |
| 223 | 148 | 63 | 1,018 | 101.6 | 1,653 | 848 | 434 | 247 | 19.4 | 21.2 | Trail Creek town, LaPorte County |
| 124 | 88 | 13 | 672 | 111.5 | 1,146 | 549 | 225 | 111 | 19.4 | 15.8 | Tri-Lakes CDP, Whitley County |
| 36 | 15 | 5 | 207 | 86.0 | 295 | 155 | 56 | 34 | 23.4 | 14.5 | Troy town, Perry County |
| 14 | 12 | 5 | 57 | 105.3 | 94 | 48 | 31 | 19 | 19.7 | 26.5 | Ulen town, Boone County |
| 279 | 204 | 108 | 1,841 | 94.7 | 2,571 | 1,331 | 591 | 349 | 28.3 | 16.5 | Union City city, Randolph County |
| 14 | 18 | 6 | 158 | 96.2 | 232 | 116 | 38 | 21 | 25.2 | 12.3 | Uniondale town, Wells County |
| 30 | 17 | 8 | 190 | 90.5 | 264 | 142 | 55 | 38 | 27.1 | 15.2 | Universal town, Vermillion County |
| 179 | 127 | 59 | 2,011 | 91.2 | 3,303 | 1,759 | 365 | 220 | 14.1 | 9.5 | Upland town, Grant County |
| 59 | 41 | 10 | 406 | 91.1 | 626 | 325 | 110 | 59 | 19.3 | 14.2 | Utica town, Clark County |
| 34 | 11 | 4 | 161 | 108.7 | 254 | 130 | 49 | 32 | 24.4 | 14.6 | Vallonia CDP, Jackson County |

Table 2.

Age and Sex: 2010—Con.

[For information on confidentiality protection, nonsampling error, and definitions, see Selected Appendixes at <www.census.gov/prod/cen2010/cph-1-a.pdf>]

| State County Place | Total population | Median age | Age | | | | | | | | |
|---|---------------------|---------------|------------------|------------------|-------------------|-------------------|-------------------|-------------------|-------------------|-------------------|-------------------|
| | | | Under 5 years | 5 to 17 years | 18 to 20 years | 21 to 24 years | 25 to 34 years | 35 to 44 years | 45 to 54 years | 55 to 59 years | 60 to 64 years |
| PLACE—Con. | | | | | | | | | | | |
| Valparaiso city, Porter County..... | 31,730 | 33.4 | 1,878 | 4,888 | 2,120 | 2,920 | 4,720 | 3,799 | 3,873 | 1,831 | 1,533 |
| Van Bibber Lake CDP, Putnam County..... | 485 | 47.3 | 29 | 67 | 12 | 11 | 46 | 56 | 86 | 50 | 31 |
| Van Buren town, Grant County..... | 864 | 38.6 | 48 | 182 | 31 | 33 | 90 | 129 | 111 | 60 | 61 |
| Veedersburg town, Fountain County..... | 2,180 | 39.2 | 142 | 407 | 82 | 90 | 258 | 284 | 283 | 158 | 119 |
| Vera Cruz town, Wells County..... | 80 | 28.0 | 7 | 15 | 5 | 6 | 14 | 9 | 9 | 2 | 5 |
| Vernon town, Jennings County..... | 318 | 39.3 | 22 | 62 | 8 | 15 | 33 | 48 | 37 | 25 | 24 |
| Versailles town, Ripley County..... | 2,113 | 37.9 | 149 | 350 | 92 | 131 | 277 | 242 | 277 | 124 | 136 |
| Vevay town, Switzerland County..... | 1,683 | 40.8 | 93 | 248 | 77 | 79 | 219 | 213 | 261 | 104 | 92 |
| Vincennes city, Knox County..... | 18,423 | 33.0 | 1,086 | 2,448 | 2,372 | 1,465 | 2,171 | 1,758 | 2,311 | 1,088 | 957 |
| Wabash city, Wabash County..... | 10,666 | 41.3 | 685 | 1,720 | 355 | 468 | 1,309 | 1,323 | 1,465 | 690 | 648 |
| Wakarusa town, Elkhart County..... | 1,758 | 42.0 | 91 | 347 | 54 | 71 | 165 | 223 | 235 | 94 | 88 |
| Waldron CDP, Shelby County..... | 804 | 43.4 | 41 | 142 | 28 | 27 | 78 | 109 | 129 | 49 | 40 |
| Walkerton town, St. Joseph County..... | 2,144 | 37.2 | 164 | 404 | 87 | 105 | 253 | 277 | 318 | 123 | 105 |
| Wallace town, Fountain County..... | 105 | 45.5 | 4 | 15 | 3 | 6 | 8 | 16 | 16 | 4 | 9 |
| Walton town, Cass County..... | 1,049 | 36.4 | 69 | 219 | 55 | 37 | 124 | 140 | 132 | 59 | 57 |
| Wanatah town, LaPorte County..... | 1,048 | 40.2 | 56 | 184 | 23 | 35 | 163 | 120 | 158 | 110 | 68 |
| Warren town, Huntington County..... | 1,239 | 40.1 | 70 | 238 | 42 | 60 | 143 | 136 | 177 | 74 | 64 |
| Warren Park town, Marion County..... | 1,480 | 50.5 | 70 | 202 | 49 | 35 | 128 | 139 | 201 | 110 | 95 |
| Warsaw city, Kosciusko County..... | 13,559 | 34.8 | 1,022 | 2,390 | 475 | 786 | 2,141 | 1,675 | 1,773 | 805 | 676 |
| Washington city, Daviess County..... | 11,509 | 37.3 | 902 | 2,033 | 458 | 624 | 1,445 | 1,326 | 1,519 | 714 | 663 |
| Waterloo town, DeKalb County..... | 2,242 | 31.5 | 201 | 472 | 98 | 128 | 340 | 312 | 304 | 125 | 83 |
| Waveland town, Montgomery County..... | 420 | 36.8 | 33 | 81 | 18 | 10 | 63 | 35 | 53 | 20 | 26 |
| Waynetown town, Montgomery County..... | 958 | 37.1 | 80 | 175 | 36 | 44 | 111 | 123 | 133 | 62 | 46 |
| West Baden Springs town, Orange County... | 574 | 40.4 | 37 | 101 | 15 | 23 | 68 | 83 | 69 | 28 | 48 |
| West College Corner town, Union County.... | 676 | 36.0 | 45 | 152 | 28 | 30 | 77 | 84 | 99 | 57 | 32 |
| Westfield town, Hamilton County..... | 30,068 | 33.7 | 2,655 | 6,928 | 791 | 1,006 | 4,272 | 5,240 | 4,449 | 1,493 | 1,186 |
| West Harrison town, Dearborn County..... | 289 | 42.2 | 14 | 36 | 18 | 10 | 36 | 44 | 56 | 19 | 20 |
| West Lafayette city, Tippecanoe County..... | 29,596 | 22.8 | 1,045 | 2,442 | 4,236 | 10,409 | 3,505 | 1,940 | 1,884 | 850 | 700 |
| West Lebanon town, Warren County..... | 723 | 37.4 | 53 | 146 | 20 | 40 | 79 | 88 | 91 | 44 | 38 |
| Westphalia CDP, Knox County..... | 202 | 45.0 | 8 | 30 | 10 | 6 | 20 | 27 | 30 | 15 | 20 |
| West Point CDP, Tippecanoe County..... | 594 | 38.5 | 40 | 107 | 21 | 24 | 80 | 85 | 95 | 37 | 36 |
| Westport town, Decatur County..... | 1,379 | 36.4 | 101 | 279 | 58 | 59 | 166 | 194 | 189 | 79 | 60 |
| West Terre Haute town, Vigo County..... | 2,236 | 35.5 | 141 | 440 | 121 | 120 | 283 | 314 | 312 | 114 | 109 |
| Westville town, LaPorte County..... | 5,853 | 33.1 | 197 | 506 | 262 | 542 | 1,683 | 1,088 | 809 | 274 | 168 |
| Wheatfield town, Jasper County..... | 853 | 31.8 | 70 | 178 | 30 | 39 | 154 | 97 | 102 | 41 | 44 |
| Wheatland town, Knox County..... | 480 | 36.0 | 35 | 95 | 15 | 20 | 68 | 63 | 70 | 36 | 18 |
| Wheeler CDP, Porter County..... | 443 | 37.5 | 22 | 90 | 21 | 18 | 58 | 57 | 69 | 33 | 15 |
| Whiteland town, Johnson County..... | 4,169 | 37.3 | 226 | 925 | 167 | 177 | 480 | 653 | 728 | 252 | 208 |
| Whitestown town, Boone County..... | 2,867 | 30.0 | 341 | 536 | 56 | 109 | 703 | 500 | 335 | 99 | 65 |
| Whitewater town, Wayne County..... | 83 | 38.5 | 6 | 15 | 0 | 3 | 10 | 11 | 11 | 7 | 4 |
| Whiting city, Lake County..... | 4,997 | 34.4 | 370 | 972 | 224 | 253 | 717 | 648 | 749 | 249 | 236 |
| Wilkinson town, Hancock County..... | 449 | 39.7 | 19 | 94 | 11 | 19 | 53 | 68 | 70 | 22 | 27 |
| Williams CDP, Lawrence County..... | 286 | 41.0 | 17 | 49 | 13 | 8 | 35 | 42 | 47 | 22 | 16 |
| Williams Creek town, Marion County..... | 407 | 46.8 | 18 | 105 | 6 | 5 | 7 | 51 | 62 | 35 | 35 |
| Williamsport town, Warren County..... | 1,898 | 42.5 | 100 | 325 | 68 | 82 | 191 | 242 | 269 | 116 | 108 |
| Winamac town, Pulaski County..... | 2,490 | 38.8 | 135 | 456 | 108 | 117 | 306 | 321 | 354 | 163 | 123 |
| Winchester city, Randolph County..... | 4,935 | 40.2 | 313 | 852 | 187 | 223 | 566 | 606 | 664 | 330 | 260 |
| Windfall City town, Tipton County..... | 708 | 38.8 | 45 | 135 | 40 | 22 | 68 | 115 | 102 | 36 | 35 |
| Winfield town, Lake County..... | 4,383 | 38.7 | 264 | 1,005 | 139 | 120 | 426 | 710 | 667 | 287 | 195 |
| Wingate town, Montgomery County..... | 263 | 44.4 | 18 | 39 | 6 | 9 | 33 | 30 | 42 | 23 | 13 |
| Winona Lake town, Kosciusko County..... | 4,908 | 28.3 | 342 | 819 | 617 | 480 | 563 | 486 | 551 | 230 | 196 |
| Winslow town, Pike County..... | 864 | 38.6 | 70 | 159 | 32 | 52 | 85 | 107 | 137 | 47 | 38 |
| Wolcott town, White County..... | 1,001 | 39.4 | 56 | 206 | 41 | 36 | 107 | 109 | 162 | 59 | 51 |
| Wolcottville town..... | 998 | 33.8 | 91 | 201 | 43 | 48 | 130 | 141 | 139 | 52 | 50 |
| LaGrange County (part)..... | 469 | 35.7 | 38 | 94 | 20 | 20 | 59 | 62 | 63 | 22 | 22 |
| Noble County (part)..... | 529 | 33.0 | 53 | 107 | 23 | 28 | 71 | 79 | 76 | 30 | 28 |
| Woodburn city, Allen County..... | 1,520 | 32.9 | 123 | 303 | 69 | 85 | 216 | 193 | 226 | 77 | 69 |
| Woodlawn Heights town, Madison County... | 79 | 56.3 | 5 | 10 | 0 | 1 | 5 | 10 | 8 | 7 | 15 |
| Worthington town, Greene County..... | 1,463 | 39.0 | 85 | 268 | 61 | 65 | 175 | 177 | 201 | 92 | 74 |
| Wynnedale town, Marion County..... | 231 | 52.4 | 1 | 45 | 1 | 2 | 8 | 25 | 39 | 22 | 29 |
| Yeoman town, Carroll County..... | 139 | 27.1 | 13 | 27 | 10 | 9 | 25 | 17 | 17 | 7 | 8 |
| Yorktown town, Delaware County..... | 9,405 | 41.2 | 550 | 1,869 | 310 | 319 | 949 | 1,203 | 1,400 | 640 | 564 |
| Zanesville town..... | 600 | 38.3 | 39 | 124 | 20 | 19 | 79 | 73 | 84 | 47 | 38 |
| Allen County (part)..... | 127 | 38.3 | 6 | 28 | 3 | 4 | 17 | 20 | 10 | 11 | 6 |
| Wells County (part)..... | 473 | 38.3 | 33 | 96 | 17 | 15 | 62 | 53 | 74 | 36 | 32 |
| Zionsville town, Boone County..... | 14,160 | 39.6 | 912 | 3,556 | 362 | 300 | 1,086 | 2,199 | 2,657 | 864 | 683 |

Table 2.

Age and Sex: 2010—Con.

[For information on confidentiality protection, nonsampling error, and definitions, see Selected Appendixes at <www.census.gov/prod/cen2010/cph-1-a.pdf>]

| Age—Con | | | Age and sex | | | | | | Percent of total population | | State County Place |
|-------------------|-------------------|----------------------|-------------|--------------------------------|-------------------|--------|-------------------|--------|-----------------------------|----------------------|--|
| 65 to 74 years | 75 to 84 years | 85 years and over | All ages | | 18 years and over | | 65 years and over | | Under 18 years | 65 years and over | |
| | | | Female | Males per 100 females | Total | Female | Total | Female | | | |
| PLACE—Con. | | | | | | | | | | | |
| 1,820 | 1,481 | 867 | 16,298 | 94.7 | 24,964 | 13,034 | 4,168 | 2,588 | 21.3 | 13.1 | Valparaiso city, Porter County |
| 67 | 25 | 5 | 235 | 106.4 | 389 | 190 | 97 | 45 | 19.8 | 20.0 | Van Bibber Lake CDP, Putnam County |
| 62 | 44 | 13 | 458 | 88.6 | 634 | 340 | 119 | 66 | 26.6 | 13.8 | Van Buren town, Grant County |
| 199 | 118 | 40 | 1,121 | 94.5 | 1,631 | 832 | 357 | 202 | 25.2 | 16.4 | Veedersburg town, Fountain County |
| 5 | 3 | 0 | 40 | 100.0 | 58 | 26 | 8 | 2 | 27.5 | 10.0 | Vera Cruz town, Wells County |
| 29 | 9 | 6 | 165 | 92.7 | 234 | 129 | 44 | 29 | 26.4 | 13.8 | Vernon town, Jennings County |
| 179 | 108 | 48 | 1,109 | 90.5 | 1,614 | 855 | 335 | 207 | 23.6 | 15.9 | Versailles town, Ripley County |
| 152 | 92 | 53 | 862 | 95.2 | 1,342 | 713 | 297 | 191 | 20.3 | 17.6 | Vevay town, Switzerland County |
| 1,342 | 938 | 487 | 9,160 | 101.1 | 14,889 | 7,447 | 2,767 | 1,756 | 19.2 | 15.0 | Vincennes city, Knox County |
| 975 | 696 | 332 | 5,636 | 89.2 | 8,261 | 4,455 | 2,003 | 1,234 | 22.5 | 18.8 | Wabash city, Wabash County |
| 121 | 117 | 152 | 953 | 84.5 | 1,320 | 736 | 390 | 263 | 24.9 | 22.2 | Wakarusa town, Elkhart County |
| 66 | 51 | 44 | 426 | 88.7 | 621 | 336 | 161 | 108 | 22.8 | 20.0 | Waldron CDP, Shelby County |
| 131 | 97 | 80 | 1,138 | 88.4 | 1,576 | 862 | 308 | 202 | 26.5 | 14.4 | Walkerton town, St. Joseph County |
| 12 | 5 | 7 | 54 | 94.4 | 86 | 42 | 24 | 14 | 18.1 | 22.9 | Wallace town, Fountain County |
| 87 | 44 | 26 | 560 | 87.3 | 761 | 412 | 157 | 94 | 27.5 | 15.0 | Walton town, Cass County |
| 76 | 43 | 12 | 524 | 100.0 | 808 | 417 | 131 | 76 | 22.9 | 12.5 | Wanatah town, LaPorte County |
| 108 | 91 | 36 | 627 | 97.6 | 931 | 492 | 235 | 132 | 24.9 | 19.0 | Warren town, Huntington County |
| 136 | 160 | 155 | 860 | 72.1 | 1,208 | 726 | 451 | 313 | 18.4 | 30.5 | Warren Park town, Marion County |
| 952 | 593 | 271 | 6,905 | 96.4 | 10,147 | 5,243 | 1,816 | 1,138 | 25.2 | 13.4 | Warsaw city, Kosciusko County |
| 893 | 601 | 331 | 5,967 | 92.9 | 8,574 | 4,487 | 1,825 | 1,136 | 25.5 | 15.9 | Washington city, Daviess County |
| 100 | 64 | 15 | 1,108 | 102.3 | 1,569 | 791 | 179 | 106 | 30.0 | 8.0 | Waterloo town, DeKalb County |
| 34 | 36 | 11 | 218 | 92.7 | 306 | 161 | 81 | 45 | 27.1 | 19.3 | Waveland town, Montgomery County |
| 86 | 46 | 16 | 494 | 93.9 | 703 | 355 | 148 | 82 | 26.6 | 15.4 | Waynetown town, Montgomery County |
| 57 | 37 | 8 | 286 | 100.7 | 436 | 221 | 102 | 59 | 24.0 | 17.8 | West Baden Springs town, Orange County |
| 47 | 20 | 5 | 354 | 91.0 | 479 | 251 | 72 | 42 | 29.1 | 10.7 | West College Corner town, Union County |
| 1,219 | 589 | 240 | 15,363 | 95.7 | 20,485 | 10,714 | 2,048 | 1,159 | 31.9 | 6.8 | Westfield town, Hamilton County |
| 24 | 10 | 2 | 137 | 110.9 | 239 | 113 | 36 | 20 | 17.3 | 12.5 | West Harrison town, Dearborn County |
| 960 | 890 | 735 | 13,558 | 118.3 | 26,109 | 11,867 | 2,585 | 1,593 | 11.8 | 8.7 | West Lafayette city, Tippecanoe County |
| 84 | 29 | 11 | 361 | 100.3 | 524 | 263 | 124 | 65 | 27.5 | 17.2 | West Lebanon town, Warren County |
| 11 | 19 | 6 | 107 | 88.8 | 164 | 80 | 36 | 21 | 18.8 | 17.8 | Westphalia CDP, Knox County |
| 55 | 11 | 3 | 289 | 105.5 | 447 | 222 | 69 | 38 | 24.7 | 11.6 | West Point CDP, Tippecanoe County |
| 118 | 54 | 22 | 710 | 94.2 | 999 | 520 | 194 | 114 | 27.6 | 14.1 | Westport town, Decatur County |
| 162 | 90 | 30 | 1,153 | 93.9 | 1,655 | 873 | 282 | 179 | 26.0 | 12.6 | West Terre Haute town, Vigo County |
| 208 | 92 | 24 | 1,351 | 333.2 | 5,150 | 997 | 324 | 177 | 12.0 | 5.5 | Westville town, LaPorte County |
| 49 | 34 | 15 | 432 | 97.5 | 605 | 308 | 98 | 54 | 29.1 | 11.5 | Wheatfield town, Jasper County |
| 29 | 22 | 9 | 242 | 98.3 | 350 | 182 | 60 | 34 | 27.1 | 12.5 | Wheatland town, Knox County |
| 33 | 19 | 8 | 230 | 92.6 | 331 | 175 | 60 | 37 | 25.3 | 13.5 | Wheeler CDP, Porter County |
| 216 | 109 | 28 | 2,123 | 96.4 | 3,018 | 1,541 | 353 | 193 | 27.6 | 8.5 | Whiteland town, Johnson County |
| 71 | 47 | 5 | 1,420 | 101.9 | 1,990 | 1,000 | 123 | 65 | 30.6 | 4.3 | Whitestown town, Boone County |
| 7 | 5 | 4 | 37 | 124.3 | 62 | 29 | 16 | 9 | 25.3 | 19.3 | Whitewater town, Wayne County |
| 284 | 206 | 89 | 2,542 | 96.6 | 3,655 | 1,886 | 579 | 347 | 26.9 | 11.6 | Whiting city, Lake County |
| 34 | 26 | 6 | 217 | 106.9 | 336 | 168 | 66 | 37 | 25.2 | 14.7 | Wilkinson town, Hancock County |
| 21 | 11 | 5 | 138 | 107.2 | 220 | 107 | 37 | 20 | 23.1 | 12.9 | Williams CDP, Lawrence County |
| 53 | 26 | 4 | 206 | 97.6 | 284 | 149 | 83 | 46 | 30.2 | 20.4 | Williams Creek town, Marion County |
| 181 | 136 | 80 | 997 | 90.4 | 1,473 | 793 | 397 | 258 | 22.4 | 20.9 | Williamsport town, Warren County |
| 183 | 159 | 65 | 1,275 | 95.3 | 1,899 | 977 | 407 | 258 | 23.7 | 16.3 | Winamac town, Pulaski County |
| 407 | 366 | 161 | 2,584 | 91.0 | 3,770 | 2,009 | 934 | 583 | 23.6 | 18.9 | Winchester city, Randolph County |
| 68 | 29 | 13 | 358 | 97.8 | 528 | 273 | 110 | 64 | 25.4 | 15.5 | Windfall City town, Tipton County |
| 279 | 177 | 114 | 2,248 | 95.0 | 3,114 | 1,635 | 570 | 346 | 29.0 | 13.0 | Winfield town, Lake County |
| 23 | 20 | 7 | 132 | 99.2 | 206 | 105 | 50 | 30 | 21.7 | 19.0 | Wingate town, Montgomery County |
| 248 | 216 | 160 | 2,620 | 87.3 | 3,747 | 2,070 | 624 | 377 | 23.7 | 12.7 | Winona Lake town, Kosciusko County |
| 69 | 63 | 5 | 459 | 88.2 | 635 | 337 | 137 | 77 | 26.5 | 15.9 | Winslow town, Pike County |
| 89 | 59 | 26 | 504 | 98.6 | 739 | 384 | 174 | 96 | 26.2 | 17.4 | Wolcott town, White County |
| 70 | 25 | 8 | 516 | 93.4 | 706 | 365 | 103 | 59 | 29.3 | 10.3 | Wolcottville town |
| 45 | 18 | 6 | 250 | 87.6 | 337 | 180 | 69 | 36 | 28.1 | 14.7 | LaGrange County (part) |
| 25 | 7 | 2 | 266 | 98.9 | 369 | 185 | 34 | 23 | 30.2 | 6.4 | Noble County (part) |
| 84 | 49 | 26 | 746 | 103.8 | 1,094 | 541 | 159 | 90 | 28.0 | 10.5 | Woodburn city, Allen County |
| 15 | 3 | 0 | 43 | 83.7 | 64 | 34 | 18 | 9 | 19.0 | 22.8 | Woodlawn Heights town, Madison County |
| 134 | 86 | 45 | 763 | 91.7 | 1,110 | 595 | 265 | 153 | 24.1 | 18.1 | Worthington town, Greene County |
| 30 | 25 | 4 | 120 | 92.5 | 185 | 99 | 59 | 31 | 19.9 | 25.5 | Wynnedale town, Marion County |
| 3 | 2 | 1 | 70 | 98.6 | 99 | 49 | 6 | 4 | 28.8 | 4.3 | Yeoman town, Carroll County |
| 883 | 514 | 204 | 4,936 | 90.5 | 6,986 | 3,715 | 1,601 | 924 | 25.7 | 17.0 | Yorktown town, Delaware County |
| 48 | 24 | 5 | 302 | 98.7 | 437 | 219 | 77 | 44 | 27.2 | 12.8 | Zanesville town |
| 16 | 4 | 2 | 61 | 108.2 | 93 | 45 | 22 | 12 | 26.8 | 17.3 | Allen County (part) |
| 32 | 20 | 3 | 241 | 96.3 | 344 | 174 | 55 | 32 | 27.3 | 11.6 | Wells County (part) |
| 744 | 487 | 310 | 7,267 | 94.9 | 9,692 | 5,103 | 1,541 | 893 | 31.6 | 10.9 | Zionsville town, Boone County |

Table 3.

Race and Hispanic or Latino Origin: 2010

[For information on confidentiality protection, nonsampling error, and definitions, see Selected Appendixes at <www.census.gov/prod/cen2010/cph-1-a.pdf>]

| State County County Subdivision Place | Total population | Race | | | | | | | Two or More Races | Hispanic or Latino (of any race) |
|--|---------------------|-----------|---------------------------------|---|---------|--|--------------------|---------|-------------------------|--|
| | | One race | | | | | | | | |
| | | White | Black or African American | American Indian and Alaska Native | Asian | Native Hawaiian and Other Pacific Islander | Some Other Race | | | |
| Indiana..... | 6,483,802 | 5,467,906 | 591,397 | 18,462 | 102,474 | 2,348 | 173,314 | 127,901 | 389,707 | |
| Adams County..... | 34,387 | 33,349 | 107 | 71 | 78 | 7 | 474 | 301 | 1,412 | |
| Blue Creek township..... | 1,440 | 1,438 | 0 | 1 | 0 | 1 | 0 | 0 | 0 | |
| French township..... | 1,083 | 1,065 | 5 | 1 | 3 | 0 | 3 | 6 | 6 | |
| Hartford township..... | 872 | 857 | 4 | 1 | 0 | 0 | 0 | 10 | 13 | |
| Jefferson township..... | 1,089 | 1,084 | 0 | 1 | 1 | 0 | 1 | 2 | 1 | |
| Kirkland township..... | 929 | 912 | 0 | 0 | 0 | 0 | 8 | 9 | 28 | |
| Monroe township..... | 4,858 | 4,754 | 13 | 3 | 13 | 0 | 49 | 26 | 121 | |
| Berne city (part)..... | 1,476 | 1,411 | 9 | 2 | 9 | 0 | 28 | 17 | 81 | |
| Monroe town (part)..... | 679 | 671 | 0 | 0 | 2 | 0 | 1 | 5 | 10 | |
| Preble township..... | 1,069 | 1,037 | 0 | 0 | 1 | 2 | 23 | 6 | 41 | |
| Root township..... | 4,443 | 4,284 | 13 | 20 | 8 | 1 | 64 | 53 | 218 | |
| Decatur city (part)..... | 1,633 | 1,559 | 9 | 6 | 2 | 1 | 34 | 22 | 109 | |
| St. Marys township..... | 1,308 | 1,293 | 0 | 0 | 0 | 0 | 6 | 9 | 17 | |
| Union township..... | 922 | 890 | 1 | 2 | 0 | 0 | 22 | 7 | 31 | |
| Wabash township..... | 6,223 | 6,036 | 25 | 12 | 18 | 0 | 77 | 55 | 176 | |
| Berne city (part)..... | 2,523 | 2,447 | 12 | 3 | 13 | 0 | 27 | 21 | 79 | |
| Geneva town..... | 1,293 | 1,223 | 8 | 3 | 2 | 0 | 42 | 15 | 70 | |
| Washington township..... | 10,151 | 9,699 | 46 | 30 | 34 | 3 | 221 | 118 | 760 | |
| Decatur city (part)..... | 7,772 | 7,349 | 42 | 29 | 32 | 1 | 208 | 111 | 681 | |
| Monroe town (part)..... | 163 | 163 | 0 | 0 | 0 | 0 | 0 | 0 | 9 | |
| Allen County..... | 355,329 | 281,653 | 41,618 | 1,246 | 9,721 | 189 | 10,455 | 10,447 | 23,093 | |
| Aboite township..... | 35,765 | 32,154 | 1,246 | 81 | 1,296 | 15 | 330 | 643 | 1,162 | |
| Fort Wayne city (part)..... | 25,597 | 23,206 | 804 | 51 | 854 | 15 | 258 | 409 | 847 | |
| Adams township..... | 31,816 | 19,438 | 8,119 | 109 | 2,182 | 31 | 960 | 977 | 2,091 | |
| Fort Wayne city (part)..... | 16,364 | 5,090 | 7,601 | 41 | 2,111 | 16 | 806 | 699 | 1,574 | |
| New Haven city (part)..... | 13,556 | 12,631 | 443 | 54 | 58 | 8 | 120 | 242 | 437 | |
| Cedar Creek township..... | 12,570 | 12,161 | 85 | 35 | 106 | 1 | 43 | 139 | 194 | |
| Grabill town..... | 1,053 | 1,019 | 6 | 7 | 5 | 0 | 3 | 13 | 17 | |
| Leo-Cedarville town..... | 3,603 | 3,497 | 3 | 9 | 29 | 0 | 20 | 45 | 59 | |
| Eel River township..... | 3,612 | 3,484 | 7 | 11 | 53 | 0 | 17 | 40 | 64 | |
| Huntertown town (part)..... | 755 | 691 | 3 | 3 | 41 | 0 | 5 | 12 | 12 | |
| Jackson township..... | 504 | 500 | 1 | 0 | 0 | 0 | 0 | 3 | 8 | |
| Jefferson township..... | 2,109 | 2,068 | 3 | 2 | 4 | 0 | 14 | 18 | 37 | |
| New Haven city (part)..... | 253 | 253 | 0 | 0 | 0 | 0 | 0 | 0 | 1 | |
| Lafayette township..... | 3,354 | 3,154 | 105 | 14 | 13 | 0 | 17 | 51 | 88 | |
| Zanesville town (part)..... | 127 | 125 | 0 | 1 | 0 | 0 | 0 | 1 | 4 | |
| Lake township..... | 2,301 | 2,194 | 10 | 33 | 18 | 1 | 12 | 33 | 41 | |
| Madison township..... | 1,771 | 1,738 | 3 | 10 | 1 | 0 | 8 | 11 | 26 | |
| Hoagland CDP (part)..... | 494 | 485 | 0 | 5 | 0 | 0 | 2 | 2 | 2 | |
| Marion township..... | 3,858 | 3,723 | 40 | 12 | 13 | 9 | 22 | 39 | 73 | |
| Hoagland CDP (part)..... | 327 | 317 | 1 | 0 | 0 | 1 | 0 | 8 | 3 | |
| Maumee township..... | 2,620 | 2,583 | 1 | 4 | 2 | 1 | 11 | 18 | 23 | |
| Woodburn city..... | 1,520 | 1,498 | 0 | 3 | 1 | 1 | 6 | 11 | 17 | |
| Milan township..... | 3,749 | 3,675 | 23 | 2 | 3 | 1 | 21 | 24 | 44 | |
| Fort Wayne city (part)..... | 19 | 9 | 0 | 0 | 0 | 0 | 6 | 4 | 7 | |
| Monroe township..... | 1,927 | 1,897 | 2 | 1 | 1 | 1 | 14 | 11 | 34 | |
| Monroeville town..... | 1,235 | 1,222 | 0 | 0 | 0 | 1 | 5 | 7 | 23 | |
| Perry township..... | 29,158 | 27,106 | 562 | 63 | 741 | 5 | 249 | 432 | 719 | |
| Fort Wayne city (part)..... | 10,593 | 9,769 | 179 | 23 | 347 | 1 | 97 | 177 | 251 | |
| Huntertown town (part)..... | 4,055 | 3,810 | 65 | 15 | 53 | 0 | 35 | 77 | 100 | |
| Pleasant township..... | 3,312 | 2,840 | 246 | 13 | 17 | 1 | 113 | 82 | 210 | |
| Fort Wayne city (part)..... | 51 | 50 | 1 | 0 | 0 | 0 | 0 | 0 | 0 | |
| St. Joseph township..... | 72,245 | 61,914 | 5,527 | 199 | 1,659 | 23 | 935 | 1,988 | 2,757 | |
| Fort Wayne city (part)..... | 65,766 | 56,128 | 5,295 | 183 | 1,575 | 22 | 725 | 1,838 | 2,319 | |
| New Haven city (part)..... | 985 | 908 | 46 | 0 | 5 | 0 | 10 | 16 | 26 | |
| Scipio township..... | 414 | 401 | 0 | 1 | 0 | 0 | 3 | 9 | 3 | |
| Springfield township..... | 4,349 | 4,265 | 13 | 6 | 3 | 0 | 8 | 54 | 70 | |
| Harlan CDP..... | 1,634 | 1,591 | 7 | 1 | 2 | 0 | 8 | 25 | 45 | |
| Washington township..... | 36,092 | 29,810 | 2,293 | 136 | 1,543 | 11 | 1,146 | 1,153 | 2,571 | |
| Fort Wayne city (part)..... | 32,921 | 27,111 | 2,058 | 131 | 1,434 | 11 | 1,061 | 1,115 | 2,405 | |
| Wayne township..... | 103,803 | 66,548 | 23,332 | 514 | 2,066 | 89 | 6,532 | 4,722 | 12,878 | |
| Fort Wayne city (part)..... | 102,380 | 65,400 | 23,147 | 510 | 2,058 | 89 | 6,488 | 4,688 | 12,797 | |
| Bartholomew County..... | 76,794 | 68,824 | 1,420 | 209 | 2,632 | 48 | 2,449 | 1,212 | 4,762 | |
| Camp Atterbury UT..... | 181 | 138 | 6 | 12 | 1 | 1 | 17 | 6 | 85 | |
| Clay township..... | 3,271 | 3,005 | 34 | 17 | 65 | 1 | 116 | 33 | 196 | |
| Columbus city (part)..... | 645 | 580 | 0 | 1 | 47 | 0 | 13 | 4 | 26 | |
| Clifty township..... | 1,004 | 964 | 6 | 1 | 9 | 0 | 16 | 8 | 14 | |
| Columbus township..... | 45,578 | 39,612 | 1,165 | 111 | 2,366 | 31 | 1,392 | 901 | 2,928 | |
| Columbus city (part)..... | 41,940 | 36,426 | 1,136 | 102 | 2,326 | 27 | 1,055 | 868 | 2,508 | |
| Flat Rock township..... | 1,574 | 1,553 | 4 | 2 | 5 | 0 | 1 | 9 | 17 | |
| Clifford town..... | 233 | 231 | 0 | 1 | 0 | 0 | 1 | 0 | 4 | |
| Columbus city (part)..... | 0 | 0 | 0 | 0 | 0 | 0 | 0 | 0 | 0 | |
| German township..... | 7,093 | 6,121 | 72 | 30 | 36 | 7 | 722 | 105 | 1,143 | |
| Columbus city (part)..... | 0 | 0 | 0 | 0 | 0 | 0 | 0 | 0 | 0 | |
| Edinburgh town (part)..... | 376 | 357 | 5 | 0 | 3 | 0 | 6 | 5 | 14 | |
| Taylorsville CDP..... | 919 | 884 | 10 | 2 | 4 | 0 | 14 | 5 | 27 | |
| Harrison township..... | 3,823 | 3,641 | 24 | 9 | 108 | 0 | 22 | 19 | 59 | |
| Columbus city (part)..... | 854 | 733 | 16 | 0 | 90 | 0 | 10 | 5 | 27 | |

Table 3.

Race and Hispanic or Latino Origin: 2010—Con.

[For information on confidentiality protection, nonsampling error, and definitions, see Selected Appendixes at <www.census.gov/prod/cen2010/cph-1-a.pdf>]

| Not Hispanic or Latino | | | | | | | | State County County Subdivision Place |
|------------------------|-----------|---------------------------------|---|---------|--|--------------------|-------------------------|--|
| Total | One race | | | | | | Two or More Races | |
| | White | Black or African American | American Indian and Alaska Native | Asian | Native Hawaiian and Other Pacific Islander | Some Other Race | | |
| 6,094,095 | 5,286,453 | 582,140 | 14,165 | 101,444 | 1,853 | 8,675 | 99,365 | Indiana |
| 32,975 | 32,521 | 102 | 60 | 78 | 7 | 15 | 192 | Adams County |
| 1,440 | 1,438 | 0 | 1 | 0 | 1 | 0 | 0 | Blue Creek township |
| 1,077 | 1,062 | 5 | 1 | 3 | 0 | 0 | 6 | French township |
| 859 | 846 | 4 | 1 | 0 | 0 | 0 | 8 | Hartford township |
| 1,088 | 1,084 | 0 | 1 | 1 | 0 | 0 | 2 | Jefferson township |
| 901 | 897 | 0 | 0 | 0 | 0 | 3 | 1 | Kirkland township |
| 4,737 | 4,690 | 13 | 3 | 13 | 0 | 1 | 17 | Monroe township |
| 1,395 | 1,364 | 9 | 2 | 9 | 0 | 1 | 10 | Berne city (part) |
| 669 | 664 | 0 | 0 | 2 | 0 | 0 | 3 | Monroe town (part) |
| 1,028 | 1,019 | 0 | 0 | 1 | 2 | 0 | 6 | Preble township |
| 4,225 | 4,150 | 11 | 17 | 8 | 1 | 1 | 37 | Root township |
| 1,524 | 1,496 | 7 | 4 | 2 | 1 | 0 | 14 | Decatur city (part) |
| 1,291 | 1,285 | 0 | 0 | 0 | 0 | 0 | 6 | St. Marys township |
| 891 | 883 | 1 | 2 | 0 | 0 | 0 | 5 | Union township |
| 6,047 | 5,940 | 25 | 11 | 18 | 0 | 7 | 46 | Wabash township |
| 2,444 | 2,400 | 12 | 3 | 13 | 0 | 1 | 15 | Berne city (part) |
| 1,223 | 1,193 | 8 | 2 | 2 | 0 | 6 | 12 | Geneva town |
| 9,391 | 9,227 | 43 | 23 | 34 | 3 | 3 | 58 | Washington township |
| 7,091 | 6,941 | 40 | 22 | 32 | 1 | 2 | 53 | Decatur city (part) |
| 154 | 154 | 0 | 0 | 0 | 0 | 0 | 0 | Monroe town (part) |
| 332,236 | 271,789 | 40,998 | 987 | 9,611 | 119 | 657 | 8,075 | Allen County |
| 34,603 | 31,440 | 1,227 | 60 | 1,293 | 15 | 55 | 513 | Aboite township |
| 24,750 | 22,694 | 791 | 39 | 851 | 15 | 35 | 325 | Fort Wayne city (part) |
| 29,725 | 18,611 | 8,005 | 87 | 2,160 | 19 | 68 | 775 | Adams township |
| 14,790 | 4,539 | 7,501 | 36 | 2,089 | 10 | 44 | 571 | Fort Wayne city (part) |
| 13,119 | 12,386 | 430 | 40 | 58 | 8 | 19 | 178 | New Haven city (part) |
| 12,376 | 12,057 | 81 | 28 | 100 | 0 | 3 | 107 | Cedar Creek township |
| 1,036 | 1,008 | 6 | 7 | 5 | 0 | 0 | 10 | Grabill town |
| 3,544 | 3,468 | 3 | 9 | 29 | 0 | 0 | 35 | Leo-Cedarville town |
| 3,548 | 3,443 | 7 | 8 | 53 | 0 | 2 | 35 | Eel River township |
| 743 | 683 | 3 | 3 | 41 | 0 | 1 | 12 | Huntertown town (part) |
| 496 | 492 | 1 | 0 | 0 | 0 | 0 | 3 | Jackson township |
| 2,072 | 2,047 | 3 | 2 | 4 | 0 | 1 | 15 | Jefferson township |
| 252 | 252 | 0 | 0 | 0 | 0 | 0 | 0 | New Haven city (part) |
| 3,266 | 3,099 | 105 | 14 | 13 | 0 | 0 | 35 | Lafayette township |
| 123 | 121 | 0 | 1 | 0 | 0 | 0 | 1 | Zanesville town (part) |
| 2,260 | 2,178 | 10 | 32 | 18 | 1 | 0 | 21 | Lake township |
| 1,745 | 1,723 | 3 | 10 | 1 | 0 | 0 | 8 | Madison township |
| 492 | 485 | 0 | 5 | 0 | 0 | 0 | 2 | Hoagland CDP (part) |
| 3,785 | 3,678 | 40 | 12 | 13 | 9 | 0 | 33 | Marion township |
| 324 | 314 | 1 | 0 | 0 | 1 | 0 | 8 | Hoagland CDP (part) |
| 2,597 | 2,574 | 1 | 4 | 2 | 1 | 0 | 15 | Maumee township |
| 1,503 | 1,490 | 0 | 3 | 1 | 1 | 0 | 8 | Woodburn city |
| 3,705 | 3,654 | 20 | 2 | 3 | 1 | 4 | 21 | Milan township |
| 12 | 9 | 0 | 0 | 0 | 0 | 0 | 3 | Fort Wayne city (part) |
| 1,893 | 1,879 | 2 | 1 | 1 | 1 | 1 | 8 | Monroe township |
| 1,212 | 1,206 | 0 | 0 | 0 | 1 | 0 | 5 | Monroeville town |
| 28,439 | 26,656 | 556 | 58 | 737 | 5 | 56 | 371 | Perry township |
| 10,342 | 9,616 | 176 | 22 | 345 | 1 | 29 | 153 | Fort Wayne city (part) |
| 3,955 | 3,762 | 65 | 12 | 52 | 0 | 7 | 57 | Huntertown town (part) |
| 3,102 | 2,769 | 245 | 12 | 17 | 1 | 4 | 54 | Pleasant township |
| 51 | 50 | 1 | 0 | 0 | 0 | 0 | 0 | Fort Wayne city (part) |
| 69,488 | 60,444 | 5,404 | 161 | 1,648 | 19 | 172 | 1,640 | St. Joseph township |
| 63,447 | 54,847 | 5,184 | 151 | 1,565 | 18 | 158 | 1,524 | Fort Wayne city (part) |
| 959 | 894 | 45 | 0 | 5 | 0 | 4 | 11 | New Haven city (part) |
| 411 | 401 | 0 | 0 | 0 | 0 | 3 | 7 | Scipio township |
| 4,279 | 4,215 | 13 | 5 | 3 | 0 | 0 | 43 | Springfield township |
| 1,589 | 1,561 | 7 | 1 | 2 | 0 | 0 | 18 | Harlan CDP |
| 33,521 | 28,681 | 2,259 | 113 | 1,533 | 8 | 62 | 865 | Washington township |
| 30,516 | 26,058 | 2,024 | 108 | 1,425 | 8 | 51 | 842 | Fort Wayne city (part) |
| 90,925 | 61,748 | 23,016 | 378 | 2,012 | 39 | 226 | 3,506 | Wayne township |
| 89,583 | 60,623 | 22,837 | 374 | 2,004 | 39 | 225 | 3,481 | Fort Wayne city (part) |
| 72,032 | 66,817 | 1,360 | 145 | 2,622 | 37 | 99 | 952 | Bartholomew County |
| 96 | 76 | 5 | 12 | 0 | 1 | 0 | 2 | Camp Atterbury UT |
| 3,075 | 2,932 | 34 | 10 | 65 | 1 | 5 | 28 | Clay township |
| 619 | 563 | 0 | 1 | 47 | 0 | 4 | 4 | Columbus city (part) |
| 990 | 962 | 6 | 1 | 9 | 0 | 4 | 8 | Clifty township |
| 42,650 | 38,294 | 1,131 | 81 | 2,360 | 22 | 58 | 704 | Columbus township |
| 39,432 | 35,180 | 1,102 | 79 | 2,323 | 18 | 53 | 677 | Columbus city (part) |
| 1,557 | 1,538 | 4 | 2 | 5 | 0 | 0 | 8 | Flat Rock township |
| 229 | 228 | 0 | 1 | 0 | 0 | 0 | 0 | Clifford town |
| 0 | 0 | 0 | 0 | 0 | 0 | 0 | 0 | Columbus city (part) |
| 5,950 | 5,732 | 63 | 7 | 36 | 7 | 23 | 82 | German township |
| 0 | 0 | 0 | 0 | 0 | 0 | 0 | 0 | Columbus city (part) |
| 362 | 354 | 5 | 0 | 3 | 0 | 0 | 0 | Edinburgh town (part) |
| 892 | 871 | 10 | 2 | 4 | 0 | 0 | 5 | Taylorsville CDP |
| 3,764 | 3,604 | 24 | 8 | 108 | 0 | 4 | 16 | Harrison township |
| 827 | 715 | 16 | 0 | 90 | 0 | 3 | 3 | Columbus city (part) |

Table 3.

Race and Hispanic or Latino Origin: 2010—Con.

[For information on confidentiality protection, nonsampling error, and definitions, see Selected Appendixes at <www.census.gov/prod/cen2010/cph-1-a.pdf>]

| State County County Subdivision Place | Total population | Race | | | | | | | Hispanic or Latino (of any race) |
|--|---------------------|----------|---------------------------------|---|-------|--|--------------------|-------------------------|--|
| | | One race | | | | | | Two or More Races | |
| | | White | Black or African American | American Indian and Alaska Native | Asian | Native Hawaiian and Other Pacific Islander | Some Other Race | | |
| Bartholomew County—Con. | | | | | | | | | |
| Haw Creek township..... | 3,905 | 3,789 | 25 | 2 | 15 | 2 | 18 | 54 | 63 |
| Hartsville town..... | 362 | 351 | 4 | 0 | 0 | 0 | 0 | 7 | 4 |
| Hope town..... | 2,102 | 2,042 | 12 | 2 | 8 | 0 | 10 | 28 | 38 |
| Jackson township..... | 949 | 938 | 3 | 2 | 1 | 0 | 4 | 1 | 5 |
| Ohio township..... | 1,787 | 1,745 | 3 | 8 | 13 | 2 | 6 | 10 | 22 |
| Rock Creek township..... | 1,424 | 1,393 | 10 | 0 | 5 | 0 | 0 | 16 | 12 |
| Sand Creek township..... | 2,390 | 2,223 | 25 | 9 | 1 | 0 | 110 | 22 | 145 |
| Elizabethtown town..... | 504 | 459 | 5 | 0 | 0 | 0 | 36 | 4 | 48 |
| Wayne township..... | 3,815 | 3,702 | 43 | 6 | 7 | 4 | 25 | 28 | 73 |
| Columbus city (part)..... | 622 | 566 | 26 | 1 | 4 | 4 | 8 | 13 | 14 |
| Jonesville town..... | 177 | 164 | 0 | 4 | 0 | 0 | 6 | 3 | 7 |
| Benton County..... | 8,854 | 8,489 | 42 | 11 | 15 | 3 | 193 | 101 | 431 |
| Bolivar township..... | 1,252 | 1,225 | 10 | 1 | 0 | 0 | 4 | 12 | 29 |
| Otterbein town (part)..... | 895 | 873 | 6 | 1 | 0 | 0 | 4 | 11 | 27 |
| Center township..... | 2,757 | 2,677 | 13 | 2 | 3 | 0 | 23 | 39 | 99 |
| Fowler town..... | 2,317 | 2,240 | 13 | 2 | 3 | 0 | 22 | 37 | 91 |
| Gilboa township..... | 250 | 247 | 0 | 0 | 3 | 0 | 0 | 0 | 1 |
| Grant township..... | 1,056 | 954 | 6 | 2 | 1 | 1 | 79 | 13 | 123 |
| Boswell town..... | 778 | 684 | 5 | 2 | 1 | 0 | 79 | 7 | 117 |
| Hickory Grove township..... | 409 | 343 | 6 | 0 | 0 | 0 | 52 | 8 | 114 |
| Ambia town..... | 239 | 184 | 0 | 0 | 0 | 0 | 49 | 6 | 104 |
| Oak Grove township..... | 1,581 | 1,552 | 1 | 6 | 1 | 0 | 8 | 13 | 20 |
| Oxford town..... | 1,162 | 1,143 | 1 | 6 | 1 | 0 | 4 | 7 | 8 |
| Parish Grove township..... | 241 | 226 | 0 | 0 | 1 | 2 | 9 | 3 | 12 |
| Pine township..... | 330 | 318 | 1 | 0 | 1 | 0 | 6 | 4 | 8 |
| Richland township..... | 542 | 527 | 0 | 0 | 2 | 0 | 11 | 2 | 21 |
| Earl Park town..... | 348 | 342 | 0 | 0 | 0 | 0 | 5 | 1 | 9 |
| Union township..... | 255 | 248 | 0 | 0 | 2 | 0 | 1 | 4 | 1 |
| York township..... | 181 | 172 | 5 | 0 | 1 | 0 | 0 | 3 | 3 |
| Blackford County..... | 12,766 | 12,470 | 49 | 22 | 19 | 4 | 41 | 161 | 117 |
| Harrison township..... | 2,640 | 2,585 | 8 | 7 | 2 | 0 | 11 | 27 | 26 |
| Montpelier city..... | 1,805 | 1,767 | 5 | 6 | 1 | 0 | 4 | 22 | 17 |
| Jackson township..... | 1,354 | 1,323 | 16 | 3 | 2 | 0 | 1 | 9 | 3 |
| Dunkirk city (part)..... | 145 | 145 | 0 | 0 | 0 | 0 | 0 | 0 | 0 |
| Licking township..... | 7,899 | 7,704 | 22 | 11 | 14 | 4 | 26 | 118 | 81 |
| Hartford City city..... | 6,220 | 6,049 | 19 | 10 | 8 | 4 | 26 | 104 | 73 |
| Shamrock Lakes town..... | 231 | 228 | 0 | 0 | 3 | 0 | 0 | 0 | 0 |
| Washington township..... | 873 | 858 | 3 | 1 | 1 | 0 | 3 | 7 | 7 |
| Boone County..... | 56,640 | 53,953 | 495 | 103 | 942 | 11 | 371 | 765 | 1,270 |
| Center township..... | 18,030 | 17,382 | 88 | 30 | 111 | 5 | 163 | 251 | 504 |
| Lebanon city (part)..... | 15,657 | 15,046 | 85 | 28 | 100 | 4 | 160 | 234 | 482 |
| Ulen town..... | 117 | 117 | 0 | 0 | 0 | 0 | 0 | 0 | 1 |
| Clinton township..... | 886 | 851 | 1 | 4 | 7 | 0 | 9 | 14 | 19 |
| Eagle township..... | 21,977 | 20,413 | 339 | 40 | 726 | 2 | 129 | 328 | 526 |
| Whitestown town (part)..... | 1,015 | 856 | 57 | 1 | 66 | 0 | 11 | 24 | 45 |
| Zionsville town (part)..... | 14,160 | 13,314 | 176 | 21 | 384 | 2 | 71 | 192 | 304 |
| Harrison township..... | 704 | 693 | 3 | 0 | 1 | 0 | 2 | 5 | 4 |
| Jackson township..... | 2,731 | 2,671 | 4 | 4 | 19 | 0 | 6 | 27 | 19 |
| Advance town..... | 477 | 463 | 2 | 1 | 3 | 0 | 1 | 7 | 4 |
| Jamestown town (part)..... | 933 | 925 | 0 | 0 | 2 | 0 | 0 | 6 | 7 |
| Jefferson township..... | 1,464 | 1,450 | 4 | 0 | 0 | 0 | 8 | 2 | 21 |
| Marion township..... | 1,233 | 1,203 | 5 | 2 | 2 | 4 | 3 | 14 | 6 |
| Perry township..... | 1,163 | 1,131 | 1 | 1 | 6 | 0 | 10 | 14 | 16 |
| Lebanon city (part)..... | 135 | 125 | 0 | 1 | 0 | 0 | 6 | 3 | 7 |
| Whitestown town (part)..... | 185 | 182 | 0 | 0 | 1 | 0 | 0 | 2 | 0 |
| Sugar Creek township..... | 2,243 | 2,222 | 2 | 3 | 1 | 0 | 2 | 13 | 15 |
| Thorntown town..... | 1,520 | 1,507 | 1 | 3 | 0 | 0 | 1 | 8 | 11 |
| Union township..... | 2,357 | 2,246 | 16 | 2 | 46 | 0 | 10 | 37 | 37 |
| Washington township..... | 1,398 | 1,358 | 2 | 11 | 3 | 0 | 5 | 19 | 43 |
| Worth township..... | 2,454 | 2,333 | 30 | 6 | 20 | 0 | 24 | 41 | 60 |
| Lebanon city (part)..... | 0 | 0 | 0 | 0 | 0 | 0 | 0 | 0 | 0 |
| Whitestown town (part)..... | 1,667 | 1,569 | 23 | 2 | 17 | 0 | 20 | 36 | 55 |
| Zionsville town (part)..... | 0 | 0 | 0 | 0 | 0 | 0 | 0 | 0 | 0 |
| Brown County..... | 15,242 | 14,874 | 53 | 50 | 44 | 1 | 47 | 173 | 178 |
| Hamblen township..... | 4,336 | 4,266 | 7 | 9 | 8 | 0 | 6 | 40 | 51 |
| Cordry Sweetwater Lakes CDP..... | 1,128 | 1,111 | 3 | 3 | 2 | 0 | 3 | 6 | 6 |
| Jackson township..... | 4,002 | 3,889 | 20 | 19 | 16 | 0 | 11 | 47 | 42 |
| Van Buren township..... | 2,008 | 1,960 | 2 | 1 | 6 | 0 | 8 | 31 | 31 |
| Washington township..... | 4,896 | 4,759 | 24 | 21 | 14 | 1 | 22 | 55 | 54 |
| Nashville town..... | 803 | 788 | 3 | 2 | 1 | 0 | 5 | 4 | 6 |
| Carroll County..... | 20,155 | 19,500 | 48 | 38 | 21 | 1 | 349 | 198 | 711 |
| Adams township..... | 516 | 502 | 0 | 1 | 1 | 0 | 2 | 10 | 11 |
| Burlington township..... | 1,742 | 1,707 | 3 | 5 | 1 | 0 | 9 | 17 | 37 |
| Burlington town..... | 603 | 596 | 3 | 0 | 1 | 0 | 0 | 3 | 12 |
| Carrollton township..... | 598 | 594 | 0 | 0 | 1 | 0 | 0 | 3 | 3 |
| Clay township..... | 1,255 | 1,231 | 3 | 1 | 7 | 0 | 1 | 12 | 10 |

Table 3.

Race and Hispanic or Latino Origin: 2010—Con.

[For information on confidentiality protection, nonsampling error, and definitions, see Selected Appendixes at <www.census.gov/prod/cen2010/cph-1-a.pdf>]

| Not Hispanic or Latino | | | | | | | | State County County Subdivision Place |
|------------------------|----------|---------------------------------|---|-------|--|--------------------|-------------------------|--|
| Total | One race | | | | | | Two or More Races | |
| | White | Black or African American | American Indian and Alaska Native | Asian | Native Hawaiian and Other Pacific Islander | Some Other Race | | |
| 3,842 | 3,761 | 19 | 1 | 15 | 0 | 2 | 44 | Bartholomew County—Con. |
| 358 | 347 | 4 | 0 | 0 | 0 | 0 | 7 | Haw Creek township |
| 2,064 | 2,026 | 7 | 1 | 8 | 0 | 2 | 20 | Hartsville town |
| 944 | 938 | 3 | 1 | 1 | 0 | 0 | 1 | Hope town |
| 1,765 | 1,730 | 3 | 8 | 13 | 2 | 0 | 9 | Jackson township |
| 1,412 | 1,391 | 10 | 0 | 2 | 0 | 0 | 9 | Ohio township |
| 2,245 | 2,197 | 20 | 9 | 1 | 0 | 1 | 17 | Rock Creek township |
| 456 | 451 | 0 | 0 | 0 | 0 | 1 | 4 | Sand Creek township |
| 3,742 | 3,662 | 38 | 5 | 7 | 4 | 2 | 24 | Elizabethtown town |
| 608 | 560 | 26 | 0 | 4 | 4 | 2 | 12 | Wayne township |
| 170 | 164 | 0 | 4 | 0 | 0 | 0 | 2 | Columbus city (part) |
| | | | | | | | | Jonesville town |
| 8,423 | 8,298 | 36 | 11 | 15 | 3 | 2 | 58 | Benton County |
| 1,223 | 1,206 | 10 | 1 | 0 | 0 | 0 | 6 | Bolivar township |
| 868 | 855 | 6 | 1 | 0 | 0 | 0 | 6 | Otterbein town (part) |
| 2,658 | 2,615 | 13 | 2 | 3 | 0 | 2 | 23 | Center township |
| 2,226 | 2,183 | 13 | 2 | 3 | 0 | 2 | 23 | Fowler town |
| 249 | 246 | 0 | 0 | 3 | 0 | 0 | 0 | Gilboa township |
| 933 | 916 | 6 | 2 | 1 | 1 | 0 | 7 | Grant township |
| 661 | 652 | 5 | 2 | 1 | 0 | 0 | 1 | Boswell town |
| 295 | 293 | 0 | 0 | 0 | 0 | 0 | 2 | Hickory Grove township |
| 135 | 134 | 0 | 0 | 0 | 0 | 0 | 1 | Ambia town |
| 1,561 | 1,544 | 1 | 6 | 1 | 0 | 0 | 9 | Oak Grove township |
| 1,154 | 1,139 | 1 | 6 | 1 | 0 | 0 | 7 | Oxford town |
| 229 | 224 | 0 | 0 | 1 | 2 | 0 | 2 | Parish Grove township |
| 322 | 316 | 1 | 0 | 1 | 0 | 0 | 4 | Pine township |
| 521 | 518 | 0 | 0 | 2 | 0 | 0 | 1 | Richland township |
| 339 | 338 | 0 | 0 | 0 | 0 | 0 | 1 | Earl Park town |
| 254 | 248 | 0 | 0 | 2 | 0 | 0 | 4 | Union township |
| 178 | 172 | 5 | 0 | 1 | 0 | 0 | 0 | York township |
| 12,649 | 12,403 | 48 | 22 | 19 | 4 | 9 | 144 | Blackford County |
| 2,614 | 2,570 | 8 | 7 | 2 | 0 | 0 | 27 | Harrison township |
| 1,788 | 1,754 | 5 | 6 | 1 | 0 | 0 | 22 | Montpelier city |
| 1,351 | 1,321 | 16 | 3 | 2 | 0 | 0 | 9 | Jackson township |
| 145 | 145 | 0 | 0 | 0 | 0 | 0 | 0 | Dunkirk city (part) |
| 7,818 | 7,654 | 21 | 11 | 14 | 4 | 9 | 105 | Licking township |
| 6,147 | 6,006 | 18 | 10 | 8 | 4 | 9 | 92 | Hartford City city |
| 231 | 228 | 0 | 0 | 3 | 0 | 0 | 0 | Shamrock Lakes town |
| 866 | 858 | 3 | 1 | 1 | 0 | 0 | 3 | Washington township |
| 55,370 | 53,151 | 484 | 91 | 941 | 10 | 35 | 658 | Boone County |
| 17,526 | 17,094 | 86 | 24 | 110 | 4 | 4 | 204 | Center township |
| 15,175 | 14,777 | 83 | 22 | 99 | 3 | 4 | 187 | Lebanon city (part) |
| 116 | 116 | 0 | 0 | 0 | 0 | 0 | 0 | Ulen town |
| 867 | 847 | 1 | 4 | 7 | 0 | 0 | 8 | Clinton township |
| 21,451 | 20,035 | 332 | 37 | 726 | 2 | 21 | 298 | Eagle township |
| 970 | 823 | 56 | 1 | 66 | 0 | 3 | 21 | Whitestown town (part) |
| 13,856 | 13,093 | 173 | 18 | 384 | 2 | 10 | 176 | Zionsville town (part) |
| 700 | 691 | 3 | 0 | 1 | 0 | 0 | 5 | Harrison township |
| 2,712 | 2,657 | 4 | 4 | 19 | 0 | 4 | 24 | Jackson township |
| 473 | 461 | 2 | 1 | 3 | 0 | 0 | 6 | Advance town |
| 926 | 919 | 0 | 0 | 2 | 0 | 0 | 5 | Jamestown town (part) |
| 1,443 | 1,437 | 4 | 0 | 0 | 0 | 0 | 2 | Jefferson township |
| 1,227 | 1,202 | 5 | 2 | 2 | 4 | 1 | 11 | Marion township |
| 1,147 | 1,124 | 1 | 1 | 6 | 0 | 2 | 13 | Perry township |
| 128 | 124 | 0 | 1 | 0 | 0 | 0 | 3 | Lebanon city (part) |
| 185 | 182 | 0 | 0 | 1 | 0 | 0 | 2 | Whitestown town (part) |
| 2,228 | 2,212 | 2 | 3 | 1 | 0 | 0 | 10 | Sugar Creek township |
| 1,509 | 1,499 | 1 | 3 | 0 | 0 | 0 | 6 | Thorntown town |
| 2,320 | 2,222 | 15 | 2 | 46 | 0 | 0 | 35 | Union township |
| 1,355 | 1,329 | 2 | 10 | 3 | 0 | 0 | 11 | Washington township |
| 2,394 | 2,301 | 29 | 4 | 20 | 0 | 3 | 37 | Worth township |
| 0 | 0 | 0 | 0 | 0 | 0 | 0 | 0 | Lebanon city (part) |
| 1,612 | 1,538 | 22 | 0 | 17 | 0 | 0 | 35 | Whitestown town (part) |
| 0 | 0 | 0 | 0 | 0 | 0 | 0 | 0 | Zionsville town (part) |
| 15,064 | 14,761 | 53 | 47 | 44 | 1 | 12 | 146 | Brown County |
| 4,285 | 4,234 | 7 | 9 | 8 | 0 | 1 | 26 | Hamblen township |
| 1,122 | 1,108 | 3 | 3 | 2 | 0 | 0 | 6 | Cordry Sweetwater Lakes CDP |
| 3,960 | 3,859 | 20 | 18 | 16 | 0 | 3 | 44 | Jackson township |
| 1,977 | 1,940 | 2 | 1 | 6 | 0 | 1 | 27 | Van Buren township |
| 4,842 | 4,728 | 24 | 19 | 14 | 1 | 7 | 49 | Washington township |
| 797 | 785 | 3 | 0 | 1 | 0 | 4 | 4 | Nashville town |
| 19,444 | 19,188 | 42 | 33 | 20 | 1 | 13 | 147 | Carroll County |
| 505 | 498 | 0 | 0 | 1 | 0 | 0 | 6 | Adams township |
| 1,705 | 1,685 | 3 | 5 | 1 | 0 | 1 | 10 | Burlington township |
| 591 | 586 | 3 | 0 | 1 | 0 | 0 | 1 | Burlington town |
| 595 | 591 | 0 | 0 | 1 | 0 | 0 | 3 | Carrollton township |
| 1,245 | 1,224 | 3 | 1 | 7 | 0 | 0 | 10 | Clay township |

Table 3.

Race and Hispanic or Latino Origin: 2010—Con.

[For information on confidentiality protection, nonsampling error, and definitions, see Selected Appendixes at <www.census.gov/prod/cen2010/cph-1-a.pdf>]

| State County County Subdivision Place | Total population | Race | | | | | | Two or More Races | Hispanic or Latino (of any race) | | |
|--|---------------------|----------|---------------------------------|--|-------|--|--------------------|-------------------------|--|--|--|
| | | One race | | | | | | | | | |
| | | White | Black or African American | American Indian and Alaska Native | Asian | Native Hawaiian and Other Pacific Islander | Some Other Race | | | | |
| Carroll County—Con. | | | | | | | | | | | |
| Deer Creek township..... | 4,571 | 4,269 | 16 | 10 | 5 | 0 | 194 | 77 | 386 | | |
| Delphi city..... | 2,893 | 2,654 | 12 | 7 | 5 | 0 | 160 | 55 | 328 | | |
| Democrat township..... | 885 | 858 | 0 | 2 | 0 | 0 | 20 | 5 | 26 | | |
| Jackson township..... | 1,391 | 1,370 | 6 | 1 | 0 | 0 | 0 | 14 | 2 | | |
| Camden town..... | 611 | 600 | 2 | 1 | 0 | 0 | 0 | 8 | 0 | | |
| Jefferson township..... | 2,162 | 2,082 | 2 | 7 | 1 | 0 | 56 | 14 | 85 | | |
| Yeoman town..... | 139 | 139 | 0 | 0 | 0 | 0 | 0 | 0 | 0 | | |
| Liberty township..... | 440 | 437 | 0 | 0 | 1 | 0 | 1 | 1 | 7 | | |
| Madison township..... | 433 | 422 | 2 | 0 | 1 | 0 | 6 | 2 | 15 | | |
| Monroe township..... | 2,797 | 2,725 | 9 | 1 | 2 | 0 | 34 | 26 | 76 | | |
| Flora town..... | 2,036 | 1,986 | 6 | 1 | 1 | 0 | 23 | 19 | 53 | | |
| Rock Creek township..... | 475 | 468 | 0 | 3 | 0 | 0 | 2 | 2 | 2 | | |
| Tippecanoe township..... | 2,341 | 2,296 | 6 | 7 | 1 | 0 | 21 | 10 | 45 | | |
| Washington township..... | 549 | 539 | 1 | 0 | 0 | 1 | 3 | 5 | 6 | | |
| Cass County..... | 38,966 | 34,385 | 578 | 199 | 419 | 30 | 2,745 | 610 | 4,897 | | |
| Adams township..... | 895 | 866 | 3 | 2 | 1 | 1 | 13 | 9 | 25 | | |
| Bethlehem township..... | 795 | 765 | 1 | 1 | 2 | 0 | 16 | 10 | 29 | | |
| Boone township..... | 1,484 | 1,448 | 7 | 4 | 6 | 0 | 4 | 15 | 21 | | |
| Royal Center town..... | 861 | 839 | 7 | 3 | 4 | 0 | 0 | 8 | 11 | | |
| Clay township..... | 2,817 | 2,679 | 37 | 8 | 25 | 0 | 37 | 31 | 70 | | |
| Logansport city (part)..... | 512 | 444 | 26 | 1 | 8 | 0 | 16 | 17 | 31 | | |
| Clinton township..... | 816 | 689 | 82 | 2 | 3 | 0 | 34 | 6 | 37 | | |
| Logansport city (part)..... | 0 | 0 | 0 | 0 | 0 | 0 | 0 | 0 | 0 | | |
| Deer Creek township..... | 912 | 897 | 0 | 0 | 1 | 0 | 1 | 13 | 9 | | |
| Eel township..... | 18,767 | 15,130 | 400 | 149 | 320 | 21 | 2,345 | 402 | 4,101 | | |
| Logansport city (part)..... | 17,721 | 14,239 | 394 | 139 | 303 | 21 | 2,235 | 390 | 3,935 | | |
| Harrison township..... | 802 | 787 | 0 | 2 | 1 | 0 | 5 | 7 | 11 | | |
| Jackson township..... | 2,876 | 2,807 | 8 | 6 | 10 | 0 | 8 | 37 | 44 | | |
| Galveston town..... | 1,311 | 1,270 | 7 | 4 | 6 | 0 | 5 | 19 | 21 | | |
| Grisson AFB CDP (part)..... | 0 | 0 | 0 | 0 | 0 | 0 | 0 | 0 | 0 | | |
| Jefferson township..... | 1,452 | 1,420 | 2 | 6 | 0 | 0 | 15 | 9 | 34 | | |
| Miami township..... | 1,292 | 1,227 | 13 | 5 | 14 | 0 | 19 | 14 | 36 | | |
| Noble township..... | 1,960 | 1,848 | 9 | 7 | 6 | 0 | 66 | 24 | 141 | | |
| Logansport city (part)..... | 157 | 149 | 0 | 0 | 0 | 0 | 3 | 5 | 7 | | |
| Tipton township..... | 2,490 | 2,385 | 9 | 4 | 8 | 3 | 61 | 20 | 143 | | |
| Onward town..... | 100 | 98 | 0 | 0 | 2 | 0 | 0 | 0 | 0 | | |
| Walton town..... | 1,049 | 978 | 3 | 1 | 3 | 0 | 47 | 17 | 100 | | |
| Washington township..... | 1,608 | 1,437 | 7 | 3 | 22 | 5 | 121 | 13 | 196 | | |
| Logansport city (part)..... | 6 | 6 | 0 | 0 | 0 | 0 | 0 | 0 | 0 | | |
| Clark County..... | 110,232 | 95,961 | 7,661 | 303 | 875 | 53 | 2,917 | 2,462 | 5,350 | | |
| Bethlehem township..... | 309 | 301 | 0 | 4 | 1 | 0 | 1 | 2 | 4 | | |
| Carr township..... | 3,452 | 3,355 | 18 | 3 | 27 | 16 | 5 | 28 | 48 | | |
| Charlestown township..... | 13,450 | 12,397 | 272 | 32 | 56 | 3 | 464 | 226 | 723 | | |
| Charlestown city (part)..... | 7,585 | 6,822 | 163 | 21 | 20 | 1 | 399 | 159 | 628 | | |
| Jeffersonville city (part)..... | 917 | 849 | 38 | 1 | 3 | 1 | 18 | 7 | 17 | | |
| Jeffersonville township..... | 59,062 | 47,726 | 6,753 | 195 | 569 | 26 | 2,014 | 1,779 | 3,697 | | |
| Clarksville town (part)..... | 19,128 | 16,024 | 1,183 | 73 | 111 | 7 | 1,225 | 505 | 1,993 | | |
| Jeffersonville city (part)..... | 39,513 | 31,324 | 5,563 | 117 | 456 | 19 | 767 | 1,267 | 1,677 | | |
| Monroe township..... | 5,402 | 5,260 | 46 | 5 | 12 | 0 | 13 | 66 | 42 | | |
| Henryville CDP..... | 1,905 | 1,868 | 0 | 0 | 8 | 0 | 12 | 17 | 30 | | |
| Oregon township..... | 1,769 | 1,723 | 16 | 2 | 2 | 0 | 19 | 7 | 26 | | |
| Owen township..... | 958 | 929 | 2 | 0 | 0 | 0 | 7 | 20 | 8 | | |
| Silver Creek township..... | 11,858 | 11,183 | 121 | 31 | 107 | 5 | 252 | 159 | 504 | | |
| Clarksville town (part)..... | 2,596 | 2,453 | 38 | 2 | 44 | 1 | 23 | 35 | 63 | | |
| Sellersburg town..... | 6,128 | 5,770 | 49 | 17 | 18 | 1 | 176 | 97 | 335 | | |
| Union township..... | 3,507 | 3,394 | 39 | 3 | 16 | 1 | 18 | 36 | 57 | | |
| Memphis CDP..... | 695 | 671 | 12 | 0 | 0 | 0 | 8 | 4 | 10 | | |
| Utica township..... | 6,016 | 5,358 | 390 | 18 | 74 | 2 | 64 | 110 | 163 | | |
| Charlestown city (part)..... | 0 | 0 | 0 | 0 | 0 | 0 | 0 | 0 | 0 | | |
| Jeffersonville city (part)..... | 4,523 | 3,971 | 352 | 11 | 54 | 2 | 48 | 85 | 134 | | |
| Utica town..... | 776 | 695 | 26 | 6 | 15 | 0 | 15 | 19 | 26 | | |
| Washington township..... | 1,702 | 1,672 | 2 | 1 | 7 | 0 | 11 | 9 | 16 | | |
| New Washington CDP..... | 566 | 561 | 1 | 0 | 0 | 0 | 1 | 3 | 5 | | |
| Wood township..... | 2,747 | 2,663 | 2 | 9 | 4 | 0 | 49 | 20 | 62 | | |
| Borden town..... | 808 | 799 | 0 | 0 | 0 | 0 | 4 | 5 | 9 | | |
| Clay County..... | 26,890 | 26,303 | 87 | 59 | 60 | 8 | 136 | 237 | 307 | | |
| Brazil township..... | 8,471 | 8,235 | 50 | 11 | 33 | 2 | 49 | 91 | 124 | | |
| Brazil city (part)..... | 7,577 | 7,352 | 50 | 11 | 33 | 2 | 46 | 83 | 120 | | |
| Cass township..... | 347 | 338 | 0 | 3 | 1 | 0 | 0 | 5 | 1 | | |
| Dick Johnson township..... | 1,453 | 1,430 | 5 | 6 | 2 | 0 | 1 | 9 | 9 | | |
| Brazil city (part)..... | 5 | 5 | 0 | 0 | 0 | 0 | 0 | 0 | 0 | | |
| Harrison township..... | 2,172 | 2,147 | 0 | 3 | 1 | 0 | 0 | 21 | 17 | | |
| Clay City town..... | 861 | 854 | 0 | 0 | 1 | 0 | 0 | 6 | 6 | | |
| Jackson township..... | 2,739 | 2,701 | 4 | 4 | 4 | 3 | 12 | 11 | 23 | | |
| Brazil city (part)..... | 325 | 320 | 1 | 0 | 4 | 0 | 0 | 0 | 3 | | |
| Lewis township..... | 1,464 | 1,423 | 2 | 8 | 0 | 0 | 14 | 17 | 19 | | |
| Coalmont CDP..... | 402 | 385 | 1 | 7 | 0 | 0 | 1 | 8 | 2 | | |
| Perry township..... | 934 | 905 | 1 | 0 | 0 | 0 | 16 | 12 | 21 | | |

Table 3.

Race and Hispanic or Latino Origin: 2010—Con.

[For information on confidentiality protection, nonsampling error, and definitions, see Selected Appendixes at <www.census.gov/prod/cen2010/cph-1-a.pdf>]

| Not Hispanic or Latino | | | | | | | | State County County Subdivision Place | |
|------------------------|----------|---------------------------------|---|-------|--|--------------------|-------------------------|--|--|
| Total | One race | | | | | | Two or More Races | | |
| | White | Black or African American | American Indian and Alaska Native | Asian | Native Hawaiian and Other Pacific Islander | Some Other Race | | | |
| 4,185 | 4,107 | 13 | 7 | 5 | 0 | 4 | 49 | Carroll County—Con. | |
| 2,565 | 2,514 | 9 | 4 | 5 | 0 | 1 | 32 | Deer Creek township | |
| 859 | 855 | 0 | 1 | 0 | 0 | 0 | 3 | Delphi city | |
| 1,389 | 1,369 | 5 | 1 | 0 | 0 | 0 | 14 | Democrat township | |
| 611 | 600 | 2 | 1 | 0 | 0 | 0 | 8 | Jackson township | |
| 2,077 | 2,056 | 2 | 7 | 1 | 0 | 0 | 11 | Camden town | |
| 139 | 139 | 0 | 0 | 0 | 0 | 0 | 0 | Jefferson township | |
| 433 | 431 | 0 | 0 | 1 | 0 | 0 | 1 | Yeoman town | |
| 418 | 413 | 2 | 0 | 1 | 0 | 0 | 2 | Liberty township | |
| 2,721 | 2,683 | 7 | 1 | 1 | 0 | 8 | 21 | Madison township | |
| 1,983 | 1,949 | 6 | 1 | 1 | 0 | 8 | 18 | Monroe township | |
| 473 | 468 | 0 | 3 | 0 | 0 | 0 | 2 | Flora town | |
| 2,296 | 2,272 | 6 | 7 | 1 | 0 | 0 | 10 | Rock Creek township | |
| 543 | 536 | 1 | 0 | 0 | 1 | 0 | 5 | Tippecanoe township | |
| | | | | | | | | Washington township | |
| 34,069 | 32,624 | 519 | 100 | 407 | 3 | 48 | 368 | Cass County | |
| 870 | 853 | 3 | 2 | 1 | 0 | 2 | 9 | Adams township | |
| 766 | 758 | 1 | 0 | 2 | 0 | 0 | 5 | Bethlehem township | |
| 1,463 | 1,433 | 7 | 4 | 6 | 0 | 0 | 13 | Boone township | |
| 850 | 829 | 7 | 3 | 4 | 0 | 0 | 7 | Royal Center town | |
| 2,747 | 2,649 | 35 | 8 | 25 | 0 | 4 | 26 | Clay township | |
| 481 | 432 | 24 | 1 | 8 | 0 | 4 | 12 | Logansport city (part) | |
| 779 | 687 | 81 | 2 | 3 | 0 | 0 | 6 | Clinton township | |
| 0 | 0 | 0 | 0 | 0 | 0 | 0 | 0 | Logansport city (part) | |
| 903 | 890 | 0 | 0 | 1 | 0 | 0 | 12 | Deer Creek township | |
| 14,666 | 13,713 | 354 | 55 | 308 | 2 | 31 | 203 | Eel township | |
| 13,786 | 12,863 | 353 | 48 | 294 | 2 | 28 | 198 | Logansport city (part) | |
| 791 | 781 | 0 | 2 | 1 | 0 | 0 | 7 | Harrison township | |
| 2,832 | 2,776 | 8 | 6 | 10 | 0 | 0 | 32 | Jackson township | |
| 1,290 | 1,259 | 7 | 4 | 6 | 0 | 0 | 14 | Galveston town | |
| 0 | 0 | 0 | 0 | 0 | 0 | 0 | 0 | Grissom AFB CDP (part) | |
| 1,418 | 1,402 | 2 | 5 | 0 | 0 | 0 | 9 | Jefferson township | |
| 1,256 | 1,215 | 13 | 5 | 14 | 0 | 0 | 9 | Miami township | |
| 1,819 | 1,790 | 9 | 4 | 6 | 0 | 1 | 9 | Noble township | |
| 150 | 149 | 0 | 0 | 0 | 0 | 0 | 1 | Logansport city (part) | |
| 2,347 | 2,308 | 6 | 4 | 8 | 0 | 5 | 16 | Tipton township | |
| 100 | 98 | 0 | 0 | 2 | 0 | 0 | 0 | Onward town | |
| 949 | 929 | 0 | 1 | 3 | 0 | 2 | 14 | Walton town | |
| 1,412 | 1,369 | 0 | 3 | 22 | 1 | 5 | 12 | Washington township | |
| 6 | 6 | 0 | 0 | 0 | 0 | 0 | 0 | Logansport city (part) | |
| 104,882 | 93,887 | 7,541 | 255 | 858 | 43 | 198 | 2,100 | Clark County | |
| 305 | 299 | 0 | 4 | 1 | 0 | 0 | 1 | Bethlehem township | |
| 3,404 | 3,312 | 17 | 3 | 27 | 16 | 1 | 28 | Carr township | |
| 12,727 | 12,177 | 262 | 29 | 54 | 3 | 27 | 175 | Charlestown township | |
| 6,957 | 6,632 | 153 | 18 | 18 | 1 | 17 | 118 | Charlestown city (part) | |
| 900 | 845 | 38 | 1 | 3 | 1 | 7 | 5 | Jeffersonville city (part) | |
| 55,365 | 46,292 | 6,648 | 155 | 557 | 18 | 146 | 1,549 | Jeffersonville township | |
| 17,135 | 15,362 | 1,140 | 52 | 106 | 4 | 43 | 428 | Clarksville town (part) | |
| 37,836 | 30,556 | 5,501 | 100 | 449 | 14 | 102 | 1,114 | Jeffersonville city (part) | |
| 5,360 | 5,238 | 46 | 5 | 11 | 0 | 0 | 60 | Monroe township | |
| 1,875 | 1,855 | 0 | 0 | 7 | 0 | 0 | 13 | Henryville CDP | |
| 1,743 | 1,715 | 16 | 2 | 2 | 0 | 2 | 6 | Oregon township | |
| 950 | 928 | 2 | 0 | 0 | 0 | 0 | 20 | Owen township | |
| 11,354 | 10,978 | 120 | 27 | 107 | 3 | 13 | 106 | Silver Creek township | |
| 2,533 | 2,421 | 38 | 2 | 44 | 1 | 3 | 24 | Clarksville town (part) | |
| 5,793 | 5,637 | 48 | 17 | 18 | 1 | 8 | 64 | Sellersburg town | |
| 3,450 | 3,362 | 38 | 3 | 16 | 1 | 3 | 27 | Union township | |
| 685 | 669 | 11 | 0 | 0 | 0 | 1 | 4 | Memphis CDP | |
| 5,853 | 5,269 | 388 | 17 | 72 | 2 | 2 | 103 | Utica township | |
| 0 | 0 | 0 | 0 | 0 | 0 | 0 | 0 | Charlestown city (part) | |
| 4,389 | 3,891 | 350 | 10 | 54 | 2 | 1 | 81 | Jeffersonville city (part) | |
| 750 | 687 | 26 | 6 | 13 | 0 | 1 | 17 | Utica town | |
| 1,686 | 1,667 | 2 | 1 | 7 | 0 | 0 | 9 | Washington township | |
| 561 | 557 | 1 | 0 | 0 | 0 | 0 | 3 | New Washington CDP | |
| 2,685 | 2,650 | 2 | 9 | 4 | 0 | 4 | 16 | Wood township | |
| 799 | 790 | 0 | 0 | 0 | 0 | 4 | 5 | Borden town | |
| 26,583 | 26,146 | 85 | 57 | 60 | 8 | 10 | 217 | Clay County | |
| 8,347 | 8,167 | 49 | 11 | 33 | 2 | 3 | 82 | Brazil township | |
| 7,457 | 7,287 | 49 | 11 | 33 | 2 | 1 | 74 | Brazil city (part) | |
| 346 | 337 | 0 | 3 | 1 | 0 | 0 | 5 | Cass township | |
| 1,444 | 1,422 | 5 | 6 | 2 | 0 | 0 | 9 | Dick Johnson township | |
| 5 | 5 | 0 | 0 | 0 | 0 | 0 | 0 | Brazil city (part) | |
| 2,155 | 2,133 | 0 | 2 | 1 | 0 | 0 | 19 | Harrison township | |
| 855 | 849 | 0 | 0 | 1 | 0 | 0 | 5 | Clay City town | |
| 2,716 | 2,690 | 4 | 4 | 4 | 3 | 3 | 8 | Jackson township | |
| 322 | 317 | 1 | 0 | 4 | 0 | 0 | 0 | Brazil city (part) | |
| 1,445 | 1,418 | 2 | 8 | 0 | 0 | 0 | 17 | Lewis township | |
| 400 | 384 | 1 | 7 | 0 | 0 | 0 | 8 | Coalmont CDP | |
| 913 | 902 | 1 | 0 | 0 | 0 | 0 | 10 | Perry township | |

Table 3.

Race and Hispanic or Latino Origin: 2010—Con.

[For information on confidentiality protection, nonsampling error, and definitions, see Selected Appendixes at <www.census.gov/prod/cen2010/cph-1-a.pdf>]

| State County County Subdivision Place | Total population | Race | | | | | | Hispanic or Latino (of any race) | |
|--|---------------------|----------|---------------------------------|--|-------|--|--------------------|--|-------|
| | | One race | | | | | | | |
| | | White | Black or African American | American Indian and Alaska Native | Asian | Native Hawaiian and Other Pacific Islander | Some Other Race | Two or More Races | |
| Clay County—Con. | | | | | | | | | |
| Posey township..... | 4,063 | 3,987 | 4 | 9 | 4 | 2 | 28 | 29 | 52 |
| Brazil city (part)..... | 5 | 5 | 0 | 0 | 0 | 0 | 0 | 0 | 0 |
| Staunton town..... | 534 | 525 | 0 | 0 | 0 | 0 | 8 | 1 | 11 |
| Sugar Ridge township..... | 939 | 930 | 2 | 1 | 5 | 0 | 0 | 1 | 2 |
| Center Point town..... | 242 | 238 | 1 | 0 | 3 | 0 | 0 | 0 | 0 |
| Van Buren township..... | 3,528 | 3,443 | 19 | 7 | 10 | 1 | 16 | 32 | 35 |
| Carbon town..... | 397 | 384 | 0 | 0 | 0 | 0 | 9 | 4 | 12 |
| Harmony town..... | 656 | 640 | 5 | 0 | 2 | 0 | 6 | 3 | 8 |
| Knightsville town..... | 872 | 842 | 11 | 2 | 2 | 1 | 0 | 14 | 6 |
| Washington township..... | 780 | 764 | 0 | 7 | 0 | 0 | 0 | 9 | 4 |
| Clinton County..... | 33,224 | 30,232 | 142 | 83 | 72 | 3 | 2,271 | 421 | 4,395 |
| Center township..... | 17,245 | 14,558 | 105 | 57 | 32 | 2 | 2,179 | 312 | 4,162 |
| Frankfort city (part)..... | 16,422 | 13,775 | 105 | 57 | 29 | 1 | 2,156 | 299 | 4,098 |
| Forest township..... | 760 | 753 | 0 | 0 | 0 | 0 | 7 | 0 | 12 |
| Jackson township..... | 1,173 | 1,142 | 4 | 3 | 0 | 0 | 9 | 15 | 16 |
| Johnson township..... | 511 | 503 | 5 | 0 | 0 | 0 | 0 | 3 | 9 |
| Kirklin township..... | 1,380 | 1,360 | 2 | 1 | 4 | 0 | 7 | 6 | 14 |
| Kirklin town..... | 788 | 776 | 1 | 0 | 1 | 0 | 4 | 6 | 10 |
| Madison township..... | 2,079 | 2,037 | 6 | 8 | 2 | 1 | 11 | 14 | 28 |
| Mulberry town..... | 1,254 | 1,234 | 2 | 5 | 0 | 1 | 1 | 11 | 12 |
| Michigan township..... | 1,649 | 1,634 | 3 | 1 | 5 | 0 | 2 | 4 | 16 |
| Michigan town..... | 467 | 457 | 2 | 0 | 2 | 0 | 2 | 4 | 12 |
| Owen township..... | 930 | 918 | 6 | 1 | 0 | 0 | 0 | 5 | 2 |
| Perry township..... | 1,459 | 1,405 | 3 | 0 | 10 | 0 | 18 | 23 | 42 |
| Colfax town..... | 691 | 664 | 3 | 0 | 5 | 0 | 2 | 17 | 22 |
| Ross township..... | 2,898 | 2,846 | 6 | 5 | 10 | 0 | 13 | 18 | 18 |
| Rossville town..... | 1,653 | 1,612 | 6 | 3 | 8 | 0 | 10 | 14 | 13 |
| Sugar Creek township..... | 450 | 442 | 0 | 6 | 1 | 0 | 0 | 1 | 5 |
| Union township..... | 973 | 960 | 0 | 0 | 5 | 0 | 6 | 2 | 17 |
| Warren township..... | 619 | 613 | 0 | 1 | 0 | 0 | 2 | 3 | 11 |
| Washington township..... | 1,098 | 1,061 | 2 | 0 | 3 | 0 | 17 | 15 | 43 |
| Frankfort city (part)..... | 0 | 0 | 0 | 0 | 0 | 0 | 0 | 0 | 0 |
| Crawford County..... | 10,713 | 10,438 | 24 | 43 | 20 | 9 | 59 | 120 | 126 |
| Boone township..... | 175 | 171 | 0 | 0 | 1 | 0 | 2 | 1 | 3 |
| Alton town..... | 55 | 53 | 0 | 0 | 0 | 0 | 2 | 0 | 2 |
| Jennings township..... | 1,436 | 1,384 | 7 | 7 | 3 | 4 | 22 | 9 | 39 |
| Leavenworth town..... | 238 | 226 | 6 | 0 | 0 | 4 | 0 | 2 | 3 |
| Johnson township..... | 484 | 470 | 0 | 2 | 0 | 0 | 0 | 12 | 2 |
| Liberty township..... | 1,990 | 1,925 | 2 | 12 | 0 | 4 | 8 | 39 | 24 |
| Marengo town..... | 828 | 790 | 1 | 7 | 0 | 4 | 4 | 22 | 17 |
| Ohio township..... | 742 | 730 | 1 | 6 | 1 | 1 | 0 | 3 | 1 |
| Patoka township..... | 1,579 | 1,549 | 1 | 0 | 1 | 0 | 12 | 16 | 14 |
| Sterling township..... | 1,635 | 1,604 | 3 | 10 | 4 | 0 | 0 | 12 | 8 |
| English town..... | 645 | 629 | 2 | 4 | 1 | 0 | 2 | 7 | 5 |
| Union township..... | 761 | 741 | 1 | 4 | 4 | 0 | 7 | 5 | 21 |
| Whiskey Run township..... | 1,911 | 1,865 | 9 | 2 | 6 | 0 | 6 | 23 | 14 |
| Miltown town (part)..... | 445 | 430 | 0 | 1 | 3 | 0 | 0 | 11 | 0 |
| Daviess County..... | 31,648 | 30,077 | 172 | 71 | 161 | 8 | 818 | 341 | 1,314 |
| Barr township..... | 4,811 | 4,794 | 2 | 0 | 3 | 0 | 4 | 8 | 24 |
| Cannelburg town..... | 135 | 134 | 0 | 0 | 0 | 0 | 0 | 1 | 1 |
| Montgomery town..... | 343 | 341 | 0 | 0 | 0 | 0 | 0 | 2 | 2 |
| Bogard township..... | 1,473 | 1,463 | 2 | 0 | 3 | 0 | 1 | 4 | 1 |
| Elmore township..... | 1,113 | 1,086 | 5 | 2 | 4 | 0 | 5 | 11 | 15 |
| Einora town..... | 640 | 620 | 3 | 2 | 4 | 0 | 2 | 9 | 11 |
| Harrison township..... | 696 | 689 | 1 | 1 | 1 | 0 | 0 | 4 | 3 |
| Madison township..... | 2,840 | 2,793 | 2 | 17 | 6 | 0 | 7 | 15 | 15 |
| Odon town..... | 1,354 | 1,331 | 0 | 8 | 4 | 0 | 0 | 11 | 4 |
| Reeve township..... | 631 | 627 | 0 | 1 | 0 | 0 | 2 | 1 | 4 |
| Alfordsville town..... | 101 | 100 | 0 | 0 | 0 | 0 | 0 | 1 | 0 |
| Steele township..... | 903 | 892 | 2 | 0 | 5 | 0 | 0 | 4 | 5 |
| Plainville town..... | 476 | 465 | 2 | 0 | 5 | 0 | 0 | 4 | 2 |
| Van Buren township..... | 2,552 | 2,523 | 16 | 0 | 1 | 0 | 0 | 12 | 5 |
| Raglesville CDP..... | 141 | 141 | 0 | 0 | 0 | 0 | 0 | 0 | 1 |
| Veale township..... | 1,095 | 1,082 | 1 | 1 | 6 | 0 | 3 | 2 | 4 |
| Washington township..... | 15,534 | 14,128 | 141 | 49 | 132 | 8 | 796 | 280 | 1,238 |
| Washington city..... | 11,509 | 10,267 | 123 | 34 | 122 | 8 | 737 | 218 | 1,107 |
| Dearborn County..... | 50,047 | 48,780 | 300 | 87 | 189 | 26 | 175 | 490 | 502 |
| Caesar Creek township..... | 238 | 236 | 0 | 0 | 0 | 0 | 0 | 2 | 0 |
| Center township..... | 5,318 | 5,186 | 23 | 20 | 18 | 3 | 26 | 42 | 83 |
| Aurora city (part)..... | 3,750 | 3,658 | 20 | 12 | 13 | 1 | 19 | 27 | 58 |
| Clay township..... | 2,966 | 2,919 | 4 | 3 | 5 | 6 | 6 | 23 | 12 |
| Dillsboro town..... | 1,327 | 1,308 | 2 | 2 | 0 | 6 | 0 | 9 | 3 |
| Harrison township..... | 3,204 | 3,161 | 8 | 3 | 11 | 0 | 6 | 15 | 24 |
| Bright CDP (part)..... | 1,830 | 1,799 | 7 | 1 | 8 | 0 | 5 | 10 | 12 |
| West Harrison town..... | 289 | 286 | 1 | 1 | 1 | 0 | 0 | 0 | 1 |
| Hogan township..... | 1,178 | 1,160 | 1 | 2 | 0 | 3 | 2 | 10 | 4 |
| Jackson township..... | 1,705 | 1,684 | 5 | 2 | 1 | 0 | 9 | 4 | 20 |

Table 3.

Race and Hispanic or Latino Origin: 2010—Con.

[For information on confidentiality protection, nonsampling error, and definitions, see Selected Appendixes at <www.census.gov/prod/cen2010/cph-1-a.pdf>]

| Not Hispanic or Latino | | | | | | | | State County County Subdivision Place | |
|------------------------|----------|---------------------------------|--|-------|--|--------------------|-------------------------|--|--|
| Total | One race | | | | | | Two or More Races | | |
| | White | Black or African American | American Indian and Alaska Native | Asian | Native Hawaiian and Other Pacific Islander | Some Other Race | | | |
| 4,011 | 3,964 | 4 | 9 | 4 | 2 | 0 | 28 | Clay County—Con. | |
| 5 | 5 | 0 | 0 | 0 | 0 | 0 | 0 | Possey township | |
| 523 | 522 | 0 | 0 | 0 | 0 | 0 | 1 | Brazil city (part) | |
| 937 | 928 | 2 | 1 | 5 | 0 | 0 | 1 | Staunton town | |
| 242 | 238 | 1 | 0 | 3 | 0 | 0 | 0 | Sugar Ridge township | |
| 3,493 | 3,425 | 18 | 6 | 10 | 1 | 4 | 29 | Center Point town | |
| 385 | 380 | 0 | 0 | 0 | 0 | 3 | 2 | Van Buren township | |
| 648 | 639 | 5 | 0 | 2 | 0 | 0 | 2 | Carbon town | |
| 866 | 837 | 10 | 2 | 2 | 1 | 0 | 14 | Harmony town | |
| 776 | 760 | 0 | 7 | 0 | 0 | 0 | 9 | Knightsville town | |
| | | | | | | | | Washington township | |
| 28,829 | 28,349 | 138 | 44 | 65 | 3 | 25 | 205 | Clinton County | |
| 13,083 | 12,802 | 101 | 22 | 26 | 2 | 15 | 115 | Center township | |
| 12,324 | 12,055 | 101 | 22 | 24 | 1 | 15 | 106 | Frankfort city (part) | |
| 748 | 748 | 0 | 0 | 0 | 0 | 0 | 0 | Forest township | |
| 1,157 | 1,134 | 4 | 3 | 0 | 0 | 1 | 15 | Jackson township | |
| 502 | 494 | 5 | 0 | 0 | 0 | 0 | 3 | Johnson township | |
| 1,366 | 1,353 | 2 | 1 | 4 | 0 | 0 | 6 | Kirklin township | |
| 778 | 770 | 1 | 0 | 1 | 0 | 0 | 6 | Kirklin town | |
| 2,051 | 2,020 | 6 | 6 | 2 | 1 | 3 | 13 | Madison township | |
| 1,242 | 1,224 | 2 | 5 | 0 | 1 | 0 | 10 | Mulberry town | |
| 1,633 | 1,620 | 3 | 1 | 5 | 0 | 2 | 2 | Michigan township | |
| 455 | 447 | 2 | 0 | 2 | 0 | 2 | 2 | Michigantown town | |
| 928 | 916 | 6 | 1 | 0 | 0 | 0 | 5 | Owen township | |
| 1,417 | 1,392 | 3 | 0 | 10 | 0 | 0 | 12 | Perry township | |
| 669 | 653 | 3 | 0 | 5 | 0 | 0 | 8 | Colfax town | |
| 2,880 | 2,841 | 6 | 4 | 10 | 0 | 2 | 17 | Ross township | |
| 1,640 | 1,609 | 6 | 2 | 8 | 0 | 2 | 13 | Rossville town | |
| 445 | 438 | 0 | 6 | 0 | 0 | 0 | 1 | Sugar Creek township | |
| 956 | 949 | 0 | 0 | 5 | 0 | 0 | 2 | Union township | |
| 608 | 605 | 0 | 0 | 0 | 0 | 0 | 3 | Warren township | |
| 1,055 | 1,037 | 2 | 0 | 3 | 0 | 2 | 11 | Washington township | |
| 0 | 0 | 0 | 0 | 0 | 0 | 0 | 0 | Frankfort city (part) | |
| 10,587 | 10,390 | 21 | 40 | 20 | 9 | 4 | 103 | Crawford County | |
| 172 | 170 | 0 | 0 | 1 | 0 | 0 | 1 | Boone township | |
| 53 | 53 | 0 | 0 | 0 | 0 | 0 | 0 | Alton town | |
| 1,397 | 1,374 | 5 | 4 | 3 | 4 | 0 | 7 | Jennings township | |
| 235 | 226 | 4 | 0 | 0 | 4 | 0 | 1 | Leavenworth town | |
| 482 | 469 | 0 | 2 | 0 | 0 | 0 | 11 | Johnson township | |
| 1,966 | 1,913 | 2 | 12 | 0 | 4 | 3 | 32 | Liberty township | |
| 811 | 784 | 1 | 7 | 0 | 4 | 0 | 15 | Marengo town | |
| 741 | 729 | 1 | 6 | 1 | 1 | 0 | 3 | Ohio township | |
| 1,565 | 1,548 | 1 | 0 | 1 | 0 | 0 | 15 | Patoka township | |
| 1,627 | 1,598 | 3 | 10 | 4 | 0 | 1 | 11 | Sterling township | |
| 640 | 626 | 2 | 4 | 1 | 0 | 1 | 6 | English town | |
| 740 | 730 | 1 | 4 | 4 | 0 | 0 | 1 | Union township | |
| 1,897 | 1,859 | 8 | 2 | 6 | 0 | 0 | 22 | Whiskey Run township | |
| 445 | 430 | 0 | 1 | 3 | 0 | 0 | 11 | Milltown town (part) | |
| 30,334 | 29,696 | 165 | 62 | 161 | 6 | 15 | 229 | Daviess County | |
| 4,787 | 4,775 | 2 | 0 | 3 | 0 | 0 | 7 | Barr township | |
| 134 | 134 | 0 | 0 | 0 | 0 | 0 | 0 | Cannelburg town | |
| 341 | 339 | 0 | 0 | 0 | 0 | 0 | 2 | Montgomery town | |
| 1,472 | 1,463 | 2 | 0 | 3 | 0 | 0 | 4 | Bogard township | |
| 1,098 | 1,077 | 5 | 2 | 4 | 0 | 1 | 9 | Elmore township | |
| 629 | 611 | 3 | 2 | 4 | 0 | 0 | 9 | Elnora town | |
| 693 | 686 | 1 | 1 | 1 | 0 | 0 | 4 | Harrison township | |
| 2,825 | 2,785 | 2 | 17 | 6 | 0 | 0 | 15 | Madison township | |
| 1,350 | 1,327 | 0 | 8 | 4 | 0 | 0 | 11 | Odon town | |
| 627 | 625 | 0 | 1 | 0 | 0 | 0 | 1 | Reeve township | |
| 101 | 100 | 0 | 0 | 0 | 0 | 0 | 1 | Alfordsville town | |
| 898 | 887 | 2 | 0 | 5 | 0 | 0 | 4 | Steele township | |
| 474 | 463 | 2 | 0 | 5 | 0 | 0 | 4 | Plainville town | |
| 2,547 | 2,519 | 16 | 0 | 1 | 0 | 0 | 11 | Van Buren township | |
| 140 | 140 | 0 | 0 | 0 | 0 | 0 | 0 | Raglesville CDP | |
| 1,091 | 1,081 | 1 | 1 | 6 | 0 | 0 | 2 | Veale township | |
| 14,296 | 13,798 | 134 | 40 | 132 | 6 | 14 | 172 | Washington township | |
| 10,402 | 9,980 | 116 | 29 | 122 | 6 | 13 | 136 | Washington city | |
| 49,545 | 48,486 | 291 | 79 | 187 | 24 | 50 | 428 | Dearborn County | |
| 238 | 236 | 0 | 0 | 0 | 0 | 0 | 2 | Caesar Creek township | |
| 5,235 | 5,133 | 21 | 17 | 18 | 3 | 7 | 36 | Center township | |
| 3,692 | 3,621 | 18 | 11 | 13 | 1 | 7 | 21 | Aurora city (part) | |
| 2,954 | 2,913 | 4 | 3 | 5 | 6 | 2 | 21 | Clay township | |
| 1,324 | 1,305 | 2 | 2 | 0 | 6 | 0 | 9 | Dillsboro town | |
| 3,180 | 3,142 | 8 | 3 | 11 | 0 | 2 | 14 | Harrison township | |
| 1,818 | 1,791 | 7 | 1 | 8 | 0 | 2 | 9 | Bright CDP (part) | |
| 288 | 285 | 1 | 1 | 1 | 0 | 0 | 0 | West Harrison town | |
| 1,174 | 1,156 | 1 | 2 | 0 | 3 | 2 | 10 | Hogan township | |
| 1,685 | 1,673 | 5 | 2 | 1 | 0 | 0 | 4 | Jackson township | |

Table 3.

Race and Hispanic or Latino Origin: 2010—Con.

[For information on confidentiality protection, nonsampling error, and definitions, see Selected Appendixes at <www.census.gov/prod/cen2010/cph-1-a.pdf>]

| State County County Subdivision Place | Total population | Race | | | | | | Two or More Races | Hispanic or Latino (of any race) | | |
|--|---------------------|----------|---------------------------------|---|-------|--|--------------------|-------------------------|--|--|--|
| | | One race | | | | | | | | | |
| | | White | Black or African American | American Indian and Alaska Native | Asian | Native Hawaiian and Other Pacific Islander | Some Other Race | | | | |
| Dearborn County—Con. | | | | | | | | | | | |
| Kelso township..... | 2,341 | 2,318 | 1 | 0 | 6 | 0 | 3 | 13 | 13 | | |
| St. Leon town..... | 678 | 665 | 1 | 0 | 4 | 0 | 3 | 5 | 2 | | |
| Lawrenceburg township..... | 10,985 | 10,414 | 211 | 25 | 77 | 2 | 44 | 212 | 148 | | |
| Aurora city (part)..... | 0 | 0 | 0 | 0 | 0 | 0 | 0 | 0 | 0 | | |
| Greendale city (part)..... | 4,470 | 4,274 | 46 | 9 | 34 | 2 | 25 | 80 | 73 | | |
| Hidden Valley CDP (part)..... | 339 | 330 | 0 | 1 | 2 | 0 | 3 | 3 | 6 | | |
| Lawrenceburg city..... | 5,042 | 4,713 | 153 | 13 | 39 | 0 | 14 | 110 | 58 | | |
| Logan township..... | 3,541 | 3,504 | 4 | 3 | 11 | 0 | 7 | 12 | 16 | | |
| Bright CDP (part)..... | 1,303 | 1,292 | 2 | 0 | 2 | 0 | 5 | 2 | 7 | | |
| Manchester township..... | 3,215 | 3,155 | 11 | 6 | 8 | 0 | 11 | 24 | 34 | | |
| Miller township..... | 9,810 | 9,585 | 27 | 13 | 34 | 2 | 51 | 98 | 119 | | |
| Bright CDP (part)..... | 2,560 | 2,506 | 9 | 2 | 6 | 1 | 16 | 20 | 23 | | |
| Greendale city (part)..... | 50 | 49 | 0 | 0 | 0 | 0 | 0 | 1 | 0 | | |
| Hidden Valley CDP (part)..... | 5,048 | 4,930 | 13 | 6 | 25 | 1 | 20 | 53 | 67 | | |
| Sparta township..... | 2,894 | 2,836 | 3 | 2 | 11 | 6 | 8 | 28 | 18 | | |
| Moore Hill town..... | 597 | 584 | 1 | 0 | 1 | 0 | 4 | 7 | 2 | | |
| Washington township..... | 1,431 | 1,411 | 2 | 5 | 4 | 4 | 1 | 4 | 7 | | |
| Aurora city (part)..... | 0 | 0 | 0 | 0 | 0 | 0 | 0 | 0 | 0 | | |
| York township..... | 1,221 | 1,211 | 0 | 3 | 3 | 0 | 1 | 3 | 4 | | |
| Decatur County..... | 25,740 | 25,053 | 82 | 39 | 186 | 7 | 148 | 225 | 426 | | |
| Adams township..... | 1,944 | 1,905 | 4 | 2 | 6 | 1 | 2 | 24 | 20 | | |
| Greensburg city (part)..... | 0 | 0 | 0 | 0 | 0 | 0 | 0 | 0 | 0 | | |
| St. Paul town (part)..... | 615 | 600 | 2 | 1 | 0 | 1 | 1 | 10 | 10 | | |
| Clay township..... | 1,287 | 1,263 | 2 | 0 | 3 | 0 | 15 | 4 | 29 | | |
| Greensburg city (part)..... | 0 | 0 | 0 | 0 | 0 | 0 | 0 | 0 | 0 | | |
| Clinton township..... | 513 | 507 | 1 | 0 | 3 | 0 | 0 | 2 | 2 | | |
| Fugit township..... | 1,767 | 1,743 | 2 | 1 | 1 | 0 | 7 | 13 | 16 | | |
| Clarksburg CDP..... | 149 | 148 | 0 | 0 | 0 | 0 | 0 | 1 | 0 | | |
| Lake Santee CDP (part)..... | 773 | 757 | 2 | 1 | 1 | 0 | 0 | 12 | 10 | | |
| Jackson township..... | 988 | 980 | 1 | 0 | 0 | 0 | 2 | 5 | 7 | | |
| Marion township..... | 1,638 | 1,607 | 2 | 3 | 3 | 0 | 1 | 22 | 5 | | |
| Millhouses town..... | 127 | 126 | 0 | 0 | 0 | 0 | 0 | 1 | 0 | | |
| Saltcreek township..... | 1,179 | 1,173 | 0 | 0 | 3 | 0 | 0 | 3 | 2 | | |
| New Point town..... | 331 | 329 | 0 | 0 | 1 | 0 | 0 | 1 | 2 | | |
| Sandcreek township..... | 3,120 | 3,070 | 7 | 6 | 5 | 0 | 0 | 32 | 35 | | |
| Westport town..... | 1,379 | 1,358 | 1 | 3 | 2 | 0 | 0 | 15 | 13 | | |
| Washington township..... | 13,304 | 12,805 | 63 | 27 | 162 | 6 | 121 | 120 | 310 | | |
| Greensburg city (part)..... | 11,492 | 11,048 | 50 | 26 | 154 | 3 | 104 | 107 | 273 | | |
| DeKalb County..... | 42,223 | 40,931 | 148 | 99 | 192 | 17 | 349 | 487 | 1,031 | | |
| Butler township..... | 1,691 | 1,648 | 9 | 1 | 8 | 7 | 5 | 13 | 24 | | |
| Concord township..... | 1,335 | 1,281 | 7 | 2 | 4 | 1 | 5 | 35 | 29 | | |
| St. Joe town (part)..... | 460 | 441 | 0 | 0 | 4 | 0 | 2 | 13 | 17 | | |
| Fairfield township..... | 1,368 | 1,352 | 0 | 0 | 3 | 0 | 8 | 5 | 20 | | |
| Franklin township..... | 1,182 | 1,169 | 1 | 5 | 4 | 0 | 0 | 3 | 4 | | |
| Hamilton town (part)..... | 244 | 237 | 1 | 2 | 2 | 0 | 0 | 2 | 3 | | |
| Grant township..... | 3,245 | 3,117 | 11 | 10 | 1 | 0 | 37 | 69 | 104 | | |
| Auburn city (part)..... | 0 | 0 | 0 | 0 | 0 | 0 | 0 | 0 | 0 | | |
| Waterloo town (part)..... | 2,211 | 2,105 | 11 | 3 | 1 | 0 | 37 | 54 | 85 | | |
| Jackson township..... | 3,064 | 2,999 | 3 | 2 | 17 | 0 | 15 | 28 | 56 | | |
| Auburn city (part)..... | 263 | 257 | 0 | 0 | 0 | 0 | 4 | 2 | 11 | | |
| Keyser township..... | 7,666 | 7,363 | 42 | 28 | 30 | 8 | 79 | 116 | 249 | | |
| Altona town..... | 197 | 194 | 0 | 1 | 0 | 0 | 0 | 2 | 2 | | |
| Auburn city (part)..... | 182 | 167 | 8 | 0 | 0 | 0 | 0 | 7 | 13 | | |
| Garrett city..... | 6,286 | 6,028 | 28 | 26 | 28 | 6 | 73 | 97 | 217 | | |
| Newville township..... | 558 | 549 | 1 | 2 | 0 | 0 | 0 | 6 | 5 | | |
| Richland township..... | 1,333 | 1,298 | 3 | 1 | 5 | 0 | 16 | 10 | 31 | | |
| Corunna town..... | 254 | 241 | 1 | 1 | 1 | 0 | 6 | 4 | 11 | | |
| Smithfield township..... | 1,613 | 1,568 | 1 | 4 | 7 | 0 | 13 | 20 | 34 | | |
| Ashley town (part)..... | 644 | 619 | 1 | 3 | 3 | 0 | 6 | 12 | 18 | | |
| Waterloo town (part)..... | 31 | 31 | 0 | 0 | 0 | 0 | 0 | 0 | 1 | | |
| Spencer township..... | 1,233 | 1,216 | 1 | 3 | 0 | 0 | 3 | 10 | 16 | | |
| St. Joe town (part)..... | 0 | 0 | 0 | 0 | 0 | 0 | 0 | 0 | 0 | | |
| Stafford township..... | 283 | 273 | 1 | 1 | 0 | 0 | 7 | 1 | 5 | | |
| Troy township..... | 304 | 302 | 1 | 1 | 0 | 0 | 0 | 0 | 1 | | |
| Union township..... | 13,220 | 12,827 | 54 | 28 | 101 | 0 | 92 | 118 | 312 | | |
| Auburn city (part)..... | 12,286 | 11,917 | 49 | 24 | 93 | 0 | 91 | 112 | 308 | | |
| Wilmington township..... | 4,128 | 3,969 | 13 | 11 | 12 | 1 | 69 | 53 | 141 | | |
| Butler city..... | 2,684 | 2,546 | 13 | 11 | 6 | 0 | 61 | 47 | 115 | | |
| Delaware County..... | 117,671 | 104,872 | 8,146 | 302 | 1,144 | 60 | 674 | 2,473 | 2,088 | | |
| Center township..... | 69,199 | 58,175 | 7,563 | 202 | 780 | 37 | 523 | 1,919 | 1,514 | | |
| Muncie city (part)..... | 67,184 | 56,273 | 7,504 | 199 | 774 | 37 | 516 | 1,881 | 1,499 | | |
| Delaware township..... | 3,603 | 3,527 | 19 | 5 | 2 | 1 | 11 | 38 | 31 | | |
| Albany town (part)..... | 1,718 | 1,665 | 12 | 1 | 1 | 0 | 6 | 33 | 19 | | |
| Hamilton township..... | 7,206 | 6,882 | 140 | 14 | 53 | 1 | 18 | 98 | 78 | | |
| Eaton town (part)..... | 133 | 127 | 0 | 0 | 1 | 0 | 0 | 5 | 0 | | |
| Muncie city (part)..... | 43 | 36 | 7 | 0 | 0 | 0 | 0 | 0 | 0 | | |
| Harrison township..... | 3,377 | 3,274 | 18 | 2 | 23 | 1 | 23 | 36 | 45 | | |
| Muncie city (part)..... | 170 | 165 | 2 | 1 | 0 | 0 | 0 | 2 | 0 | | |

Table 3.

Race and Hispanic or Latino Origin: 2010—Con.

[For information on confidentiality protection, nonsampling error, and definitions, see Selected Appendixes at <www.census.gov/prod/cen2010/cph-1-a.pdf>]

| Not Hispanic or Latino | | | | | | | | State County County Subdivision Place | |
|------------------------|----------|---------------------------------|--|-------|--|--------------------|-------------------------|--|--|
| Total | One race | | | | | | Two or More Races | | |
| | White | Black or African American | American Indian and Alaska Native | Asian | Native Hawaiian and Other Pacific Islander | Some Other Race | | | |
| 2,328 | 2,305 | 1 | 0 | 6 | 0 | 3 | 13 | Dearborn County—Con. | |
| 676 | 663 | 1 | 0 | 4 | 0 | 3 | 5 | Kelso township | |
| 10,837 | 10,336 | 210 | 22 | 75 | 0 | 11 | 183 | St. Leon town | |
| 0 | 0 | 0 | 0 | 0 | 0 | 0 | 0 | Lawrenceburg township | |
| 4,397 | 4,235 | 45 | 8 | 33 | 0 | 10 | 66 | Aurora city (part) | |
| 333 | 330 | 0 | 1 | 2 | 0 | 0 | 0 | Greendale city (part) | |
| 4,984 | 4,678 | 153 | 11 | 38 | 0 | 0 | 104 | Hidden Valley CDP (part) | |
| 3,525 | 3,494 | 4 | 3 | 11 | 0 | 4 | 9 | Lawrenceburg city | |
| 1,296 | 1,286 | 2 | 0 | 2 | 0 | 4 | 2 | Logan township | |
| 3,181 | 3,134 | 11 | 4 | 8 | 0 | 2 | 22 | Bright CDP (part) | |
| 9,691 | 9,523 | 21 | 13 | 34 | 2 | 13 | 85 | Manchester township | |
| 2,537 | 2,497 | 6 | 2 | 6 | 1 | 7 | 18 | Miller township | |
| 50 | 49 | 0 | 0 | 0 | 0 | 0 | 1 | Bright CDP (part) | |
| 4,981 | 4,888 | 10 | 6 | 25 | 1 | 1 | 50 | Greendale city (part) | |
| 2,876 | 2,826 | 3 | 2 | 11 | 6 | 4 | 24 | Hidden Valley CDP (part) | |
| 595 | 584 | 1 | 0 | 1 | 0 | 2 | 7 | Sparta township | |
| 1,424 | 1,406 | 2 | 5 | 4 | 4 | 0 | 3 | Moores Hill town | |
| 0 | 0 | 0 | 0 | 0 | 0 | 0 | 0 | Washington township | |
| 1,217 | 1,209 | 0 | 3 | 3 | 0 | 0 | 2 | Aurora city (part) | |
| | | | | | | | | York township | |
| 25,314 | 24,796 | 76 | 36 | 178 | 7 | 25 | 196 | Decatur County | |
| 1,924 | 1,891 | 4 | 2 | 5 | 1 | 0 | 21 | Adams township | |
| 0 | 0 | 0 | 0 | 0 | 0 | 0 | 0 | Greensburg city (part) | |
| 605 | 594 | 2 | 1 | 0 | 1 | 0 | 7 | St. Paul town (part) | |
| 1,258 | 1,247 | 2 | 0 | 3 | 0 | 2 | 4 | Clay township | |
| 0 | 0 | 0 | 0 | 0 | 0 | 0 | 0 | Greensburg city (part) | |
| 511 | 505 | 1 | 0 | 3 | 0 | 0 | 2 | Clinton township | |
| 1,751 | 1,736 | 2 | 1 | 1 | 0 | 1 | 10 | Fugit township | |
| 149 | 148 | 0 | 0 | 0 | 0 | 0 | 0 | Clarksburg CDP | |
| 763 | 750 | 2 | 1 | 1 | 0 | 0 | 9 | Lake Santee CDP (part) | |
| 981 | 975 | 1 | 0 | 0 | 0 | 0 | 5 | Jackson township | |
| 1,633 | 1,606 | 0 | 3 | 3 | 0 | 0 | 21 | Marion township | |
| 127 | 126 | 0 | 0 | 0 | 0 | 0 | 1 | Millhouses town | |
| 1,177 | 1,171 | 0 | 0 | 3 | 0 | 0 | 3 | Saltcreek township | |
| 329 | 327 | 0 | 0 | 1 | 0 | 0 | 1 | New Point town | |
| 3,085 | 3,038 | 7 | 6 | 5 | 0 | 0 | 29 | Sandcreek township | |
| 1,366 | 1,348 | 1 | 3 | 2 | 0 | 0 | 12 | Westport town | |
| 12,994 | 12,627 | 59 | 24 | 155 | 6 | 22 | 101 | Washington township | |
| 11,219 | 10,891 | 46 | 23 | 147 | 3 | 20 | 89 | Greensburg city (part) | |
| 41,192 | 40,406 | 141 | 84 | 186 | 17 | 19 | 339 | DeKalb County | |
| 1,667 | 1,631 | 9 | 1 | 8 | 7 | 0 | 11 | Butler township | |
| 1,306 | 1,273 | 7 | 1 | 4 | 1 | 0 | 20 | Concord township | |
| 443 | 437 | 0 | 0 | 4 | 0 | 0 | 2 | St. Joe town (part) | |
| 1,348 | 1,343 | 0 | 0 | 3 | 0 | 0 | 2 | Fairfield township | |
| 1,178 | 1,167 | 1 | 3 | 4 | 0 | 0 | 3 | Franklin township | |
| 241 | 235 | 1 | 1 | 2 | 0 | 0 | 2 | Hamilton town (part) | |
| 3,141 | 3,076 | 11 | 9 | 1 | 0 | 0 | 44 | Grant township | |
| 0 | 0 | 0 | 0 | 0 | 0 | 0 | 0 | Auburn city (part) | |
| 2,126 | 2,074 | 11 | 3 | 1 | 0 | 0 | 37 | Waterloo town (part) | |
| 3,008 | 2,963 | 3 | 2 | 17 | 0 | 1 | 22 | Jackson township | |
| 252 | 250 | 0 | 0 | 0 | 0 | 0 | 2 | Auburn city (part) | |
| 7,417 | 7,231 | 39 | 27 | 26 | 8 | 0 | 86 | Keyser township | |
| 195 | 192 | 0 | 1 | 0 | 0 | 0 | 2 | Altona town | |
| 169 | 154 | 8 | 0 | 0 | 0 | 0 | 7 | Auburn city (part) | |
| 6,069 | 5,919 | 25 | 25 | 24 | 6 | 0 | 70 | Garrett city | |
| 553 | 545 | 1 | 2 | 0 | 0 | 0 | 5 | Newville township | |
| 1,302 | 1,281 | 3 | 1 | 5 | 0 | 4 | 8 | Richland township | |
| 243 | 237 | 1 | 1 | 1 | 0 | 0 | 3 | Corunna town | |
| 1,579 | 1,553 | 1 | 3 | 7 | 0 | 0 | 15 | Smithfield township | |
| 626 | 609 | 1 | 3 | 3 | 0 | 0 | 10 | Ashley town (part) | |
| 30 | 30 | 0 | 0 | 0 | 0 | 0 | 0 | Waterloo town (part) | |
| 1,217 | 1,203 | 1 | 3 | 0 | 0 | 0 | 10 | Spencer township | |
| 0 | 0 | 0 | 0 | 0 | 0 | 0 | 0 | St. Joe town (part) | |
| 278 | 273 | 1 | 1 | 0 | 0 | 2 | 1 | Stafford township | |
| 303 | 301 | 1 | 1 | 0 | 0 | 0 | 0 | Troy township | |
| 12,908 | 12,637 | 50 | 26 | 99 | 0 | 11 | 85 | Union township | |
| 11,978 | 11,730 | 45 | 22 | 91 | 0 | 11 | 79 | Auburn city (part) | |
| 3,987 | 3,929 | 13 | 4 | 12 | 1 | 1 | 27 | Wilmington township | |
| 2,569 | 2,520 | 13 | 4 | 6 | 0 | 1 | 25 | Butler city | |
| 115,583 | 103,721 | 8,051 | 255 | 1,128 | 56 | 189 | 2,183 | Delaware County | |
| 67,685 | 57,391 | 7,479 | 171 | 770 | 34 | 159 | 1,681 | Center township | |
| 65,685 | 55,495 | 7,420 | 170 | 764 | 34 | 159 | 1,643 | Muncie city (part) | |
| 3,572 | 3,510 | 19 | 5 | 2 | 1 | 3 | 32 | Delaware township | |
| 1,699 | 1,658 | 12 | 1 | 1 | 0 | 0 | 27 | Albany town (part) | |
| 7,128 | 6,831 | 138 | 10 | 52 | 0 | 5 | 92 | Hamilton township | |
| 133 | 127 | 0 | 0 | 1 | 0 | 0 | 5 | Eaton town (part) | |
| 43 | 36 | 7 | 0 | 0 | 0 | 0 | 0 | Muncie city (part) | |
| 3,332 | 3,255 | 18 | 2 | 23 | 1 | 1 | 32 | Harrison township | |
| 170 | 165 | 2 | 1 | 0 | 0 | 0 | 2 | Muncie city (part) | |

Table 3.

Race and Hispanic or Latino Origin: 2010—Con.

[For information on confidentiality protection, nonsampling error, and definitions, see Selected Appendixes at <www.census.gov/prod/cen2010/cph-1-a.pdf>]

| State County County Subdivision Place | Total population | Race | | | | | | Two or More Races | Hispanic or Latino (of any race) | | |
|--|---------------------|----------|---------------------------------|--|-------|--|--------------------|-------------------------|--|--|--|
| | | One race | | | | | | | | | |
| | | White | Black or African American | American Indian and Alaska Native | Asian | Native Hawaiian and Other Pacific Islander | Some Other Race | | | | |
| Delaware County—Con. | | | | | | | | | | | |
| Harrison township—Con. | | | | | | | | | | | |
| Yorktown town (part)..... | 0 | 0 | 0 | 0 | 0 | 0 | 0 | 0 | 0 | | |
| Liberty township..... | 4,685 | 4,554 | 31 | 15 | 13 | 3 | 7 | 62 | 37 | | |
| Muncie city (part)..... | 1 | 1 | 0 | 0 | 0 | 0 | 0 | 0 | 0 | | |
| Selma town..... | 866 | 842 | 6 | 4 | 2 | 2 | 1 | 9 | 8 | | |
| Monroe township..... | 3,729 | 3,647 | 36 | 13 | 3 | 0 | 11 | 19 | 34 | | |
| Mount Pleasant township..... | 14,102 | 13,277 | 302 | 30 | 244 | 11 | 53 | 185 | 232 | | |
| Muncie city (part)..... | 2,687 | 2,378 | 142 | 3 | 75 | 5 | 16 | 68 | 80 | | |
| Yorktown town (part)..... | 9,405 | 8,960 | 148 | 21 | 143 | 2 | 35 | 96 | 123 | | |
| Niles township..... | 1,360 | 1,335 | 3 | 8 | 3 | 0 | 1 | 10 | 9 | | |
| Albany town (part)..... | 243 | 238 | 1 | 0 | 2 | 0 | 0 | 2 | 5 | | |
| Perry township..... | 1,511 | 1,491 | 3 | 0 | 3 | 0 | 2 | 12 | 13 | | |
| Salem township..... | 4,034 | 3,942 | 19 | 4 | 18 | 4 | 11 | 36 | 23 | | |
| Chesterfield town (part)..... | 1 | 1 | 0 | 0 | 0 | 0 | 0 | 0 | 0 | | |
| Daleville town..... | 1,647 | 1,607 | 7 | 2 | 12 | 1 | 2 | 16 | 9 | | |
| Union township..... | 2,838 | 2,777 | 10 | 8 | 0 | 1 | 7 | 35 | 40 | | |
| Eaton town (part)..... | 1,672 | 1,639 | 1 | 6 | 0 | 0 | 7 | 19 | 33 | | |
| Washington township..... | 2,027 | 1,991 | 2 | 1 | 2 | 1 | 7 | 23 | 32 | | |
| Gaston town..... | 871 | 845 | 1 | 0 | 1 | 0 | 5 | 19 | 25 | | |
| Dubois County..... | 41,889 | 39,839 | 122 | 66 | 189 | 11 | 1,293 | 369 | 2,521 | | |
| Bainbridge township..... | 16,020 | 15,055 | 57 | 29 | 125 | 5 | 605 | 144 | 1,165 | | |
| Jasper city (part)..... | 14,456 | 13,503 | 57 | 27 | 122 | 5 | 604 | 138 | 1,148 | | |
| Boone township..... | 799 | 783 | 2 | 1 | 10 | 0 | 0 | 3 | 2 | | |
| Jasper city (part)..... | 37 | 29 | 0 | 0 | 8 | 0 | 0 | 0 | 0 | | |
| Cass township..... | 2,115 | 2,069 | 3 | 4 | 10 | 1 | 15 | 13 | 35 | | |
| Holland town..... | 626 | 601 | 1 | 4 | 2 | 1 | 14 | 3 | 23 | | |
| Columbia township..... | 1,065 | 1,030 | 1 | 3 | 4 | 0 | 13 | 14 | 24 | | |
| Dubois CDP (part)..... | 50 | 50 | 0 | 0 | 0 | 0 | 0 | 0 | 0 | | |
| Ferdinand township..... | 3,629 | 3,564 | 3 | 1 | 7 | 0 | 26 | 28 | 57 | | |
| Ferdinand town..... | 2,157 | 2,118 | 3 | 1 | 5 | 0 | 9 | 21 | 34 | | |
| Hall township..... | 1,281 | 1,270 | 2 | 0 | 0 | 0 | 4 | 5 | 6 | | |
| Harbison township..... | 1,588 | 1,565 | 0 | 6 | 2 | 0 | 7 | 8 | 8 | | |
| Dubois CDP (part)..... | 149 | 149 | 0 | 0 | 0 | 0 | 0 | 0 | 0 | | |
| Jasper city (part)..... | 0 | 0 | 0 | 0 | 0 | 0 | 0 | 0 | 0 | | |
| Jackson township..... | 2,125 | 2,102 | 5 | 0 | 0 | 0 | 5 | 13 | 14 | | |
| Jefferson township..... | 1,543 | 1,523 | 8 | 1 | 2 | 0 | 4 | 5 | 19 | | |
| Birdseye town..... | 416 | 411 | 2 | 0 | 0 | 0 | 0 | 3 | 2 | | |
| Madison township..... | 2,696 | 2,658 | 4 | 9 | 2 | 5 | 6 | 12 | 29 | | |
| Jasper city (part)..... | 545 | 543 | 0 | 0 | 1 | 0 | 1 | 0 | 5 | | |
| Marion township..... | 1,501 | 1,488 | 1 | 1 | 3 | 0 | 7 | 1 | 15 | | |
| Dubois CDP (part)..... | 289 | 280 | 1 | 1 | 0 | 0 | 7 | 0 | 12 | | |
| Patoka township..... | 7,527 | 6,732 | 36 | 11 | 24 | 0 | 601 | 123 | 1,147 | | |
| Huntingburg city..... | 6,057 | 5,286 | 33 | 10 | 19 | 0 | 597 | 112 | 1,123 | | |
| Elkhart County..... | 197,559 | 163,792 | 11,307 | 747 | 1,915 | 81 | 14,792 | 4,925 | 27,886 | | |
| Baugh township..... | 9,431 | 8,781 | 229 | 21 | 40 | 1 | 167 | 192 | 391 | | |
| Elkhart city (part)..... | 4 | 4 | 0 | 0 | 0 | 0 | 0 | 0 | 0 | | |
| Benton township..... | 2,963 | 2,880 | 7 | 7 | 2 | 0 | 47 | 20 | 78 | | |
| Millersburg town (part)..... | 160 | 151 | 0 | 3 | 0 | 0 | 6 | 0 | 7 | | |
| Cleveland township..... | 11,158 | 9,583 | 655 | 35 | 164 | 13 | 406 | 302 | 760 | | |
| Elkhart city (part)..... | 2,026 | 1,421 | 288 | 5 | 38 | 6 | 181 | 87 | 297 | | |
| Clinton township..... | 4,624 | 4,565 | 12 | 6 | 4 | 0 | 15 | 22 | 68 | | |
| Millersburg town (part)..... | 743 | 725 | 5 | 5 | 0 | 0 | 4 | 4 | 33 | | |
| Concord township..... | 54,167 | 37,160 | 7,595 | 298 | 496 | 25 | 6,589 | 2,004 | 11,523 | | |
| Dunlap CDP..... | 6,235 | 5,379 | 251 | 14 | 79 | 0 | 380 | 132 | 659 | | |
| Elkhart city (part)..... | 35,321 | 21,226 | 6,664 | 237 | 240 | 23 | 5,406 | 1,525 | 9,351 | | |
| Goshen city (part)..... | 1,121 | 850 | 141 | 0 | 15 | 2 | 60 | 53 | 118 | | |
| Elkhart township..... | 36,487 | 29,208 | 731 | 169 | 421 | 9 | 5,051 | 898 | 9,691 | | |
| Goshen city (part)..... | 30,592 | 23,956 | 674 | 163 | 366 | 9 | 4,633 | 791 | 8,785 | | |
| Harrison township..... | 4,435 | 3,901 | 349 | 8 | 18 | 0 | 111 | 48 | 329 | | |
| Goshen city (part)..... | 6 | 6 | 0 | 0 | 0 | 0 | 0 | 0 | 0 | | |
| Wakarusa town (part)..... | 21 | 21 | 0 | 0 | 0 | 0 | 0 | 0 | 0 | | |
| Jackson township..... | 4,288 | 4,183 | 4 | 8 | 11 | 0 | 46 | 36 | 159 | | |
| New Paris CDP..... | 1,494 | 1,466 | 1 | 3 | 1 | 0 | 12 | 11 | 48 | | |
| Jefferson township..... | 9,688 | 9,127 | 73 | 21 | 118 | 4 | 226 | 119 | 614 | | |
| Goshen city (part)..... | 0 | 0 | 0 | 0 | 0 | 0 | 0 | 0 | 0 | | |
| Locke township..... | 3,913 | 3,761 | 22 | 13 | 4 | 0 | 70 | 43 | 230 | | |
| Nappanee city (part)..... | 2,510 | 2,372 | 22 | 12 | 1 | 0 | 64 | 39 | 216 | | |
| Middlebury township..... | 8,498 | 8,219 | 36 | 10 | 71 | 0 | 72 | 90 | 200 | | |
| Middlebury town (part)..... | 3,412 | 3,262 | 19 | 3 | 40 | 0 | 38 | 50 | 110 | | |
| Olive township..... | 3,068 | 2,961 | 18 | 2 | 26 | 0 | 28 | 33 | 62 | | |
| Wakarusa town (part)..... | 1,737 | 1,666 | 18 | 1 | 17 | 0 | 16 | 19 | 43 | | |
| Osolo township..... | 28,032 | 23,812 | 1,429 | 92 | 434 | 14 | 1,425 | 826 | 2,749 | | |
| Elkhart city (part)..... | 13,598 | 11,021 | 910 | 48 | 174 | 4 | 988 | 453 | 1,803 | | |
| Simonton Lake CDP..... | 4,678 | 4,106 | 229 | 16 | 129 | 0 | 75 | 123 | 221 | | |
| Union township..... | 6,134 | 5,915 | 27 | 9 | 21 | 6 | 98 | 58 | 219 | | |
| Nappanee city (part)..... | 3,652 | 3,494 | 22 | 8 | 13 | 5 | 68 | 42 | 150 | | |
| Washington township..... | 6,945 | 6,169 | 94 | 29 | 63 | 7 | 408 | 175 | 743 | | |
| Bristol town..... | 1,602 | 1,408 | 33 | 12 | 24 | 0 | 76 | 49 | 164 | | |
| York township..... | 3,728 | 3,567 | 26 | 19 | 22 | 2 | 33 | 59 | 70 | | |

Table 3.

Race and Hispanic or Latino Origin: 2010—Con.

[For information on confidentiality protection, nonsampling error, and definitions, see Selected Appendixes at <www.census.gov/prod/cen2010/cph-1-a.pdf>]

| Not Hispanic or Latino | | | | | | | | State County County Subdivision Place |
|------------------------|----------|---------------------------------|---|-------|--|--------------------|-------------------------|--|
| Total | One race | | | | | | Two or More Races | |
| | White | Black or African American | American Indian and Alaska Native | Asian | Native Hawaiian and Other Pacific Islander | Some Other Race | | |
| 0 | 0 | 0 | 0 | 0 | 0 | 0 | 0 | Delaware County--Con. Harrison township--Con. |
| 4,648 | 4,531 | 31 | 13 | 12 | 3 | 1 | 57 | Yorktown town (part) |
| 1 | 1 | 0 | 0 | 0 | 0 | 0 | 0 | Liberty township |
| 858 | 837 | 6 | 3 | 2 | 2 | 1 | 7 | Muncie city (part) |
| 3,695 | 3,622 | 36 | 13 | 3 | 0 | 2 | 19 | Selma town |
| 13,870 | 13,127 | 294 | 21 | 241 | 11 | 9 | 167 | Monroe township |
| 2,607 | 2,321 | 140 | 3 | 75 | 5 | 1 | 62 | Mount Pleasant township |
| 9,282 | 8,889 | 142 | 13 | 140 | 2 | 8 | 88 | Muncie city (part) |
| 1,351 | 1,330 | 2 | 8 | 3 | 0 | 0 | 8 | Yorktown town (part) |
| 238 | 236 | 0 | 0 | 2 | 0 | 0 | 0 | Niles township |
| 1,498 | 1,482 | 3 | 0 | 3 | 0 | 0 | 10 | Albany town (part) |
| 4,011 | 3,928 | 19 | 4 | 18 | 4 | 5 | 33 | Perry township |
| 1 | 1 | 0 | 0 | 0 | 0 | 0 | 0 | Salem township |
| 1,638 | 1,601 | 7 | 2 | 12 | 1 | 1 | 14 | Chesterfield town (part) |
| 2,798 | 2,743 | 10 | 7 | 0 | 1 | 2 | 35 | Daleville town |
| 1,639 | 1,611 | 1 | 6 | 0 | 0 | 2 | 19 | Union township |
| 1,995 | 1,971 | 2 | 1 | 1 | 1 | 2 | 17 | Eaton town (part) |
| 846 | 832 | 1 | 0 | 0 | 0 | 0 | 13 | Washington township |
| | | | | | | | | Gaston town |
| 39,368 | 38,791 | 109 | 51 | 189 | 5 | 19 | 204 | Dubois County |
| 14,855 | 14,550 | 52 | 23 | 125 | 4 | 10 | 91 | Bainbridge township |
| 13,308 | 13,014 | 52 | 21 | 122 | 4 | 10 | 85 | Jasper city (part) |
| 797 | 781 | 2 | 1 | 10 | 0 | 0 | 3 | Boone township |
| 37 | 29 | 0 | 0 | 8 | 0 | 0 | 0 | Jasper city (part) |
| 2,080 | 2,051 | 3 | 4 | 10 | 1 | 0 | 11 | Cass township |
| 603 | 592 | 1 | 4 | 2 | 1 | 0 | 3 | Holland town |
| 1,041 | 1,023 | 1 | 3 | 4 | 0 | 0 | 10 | Columbia township |
| 50 | 50 | 0 | 0 | 0 | 0 | 0 | 0 | Dubois CDP (part) |
| 3,572 | 3,548 | 3 | 1 | 7 | 0 | 0 | 13 | Ferdinand township |
| 2,123 | 2,107 | 3 | 1 | 5 | 0 | 0 | 7 | Ferdinand town |
| 1,275 | 1,269 | 2 | 0 | 0 | 0 | 0 | 4 | Hall township |
| 1,580 | 1,561 | 0 | 6 | 2 | 0 | 3 | 8 | Harbison township |
| 149 | 149 | 0 | 0 | 0 | 0 | 0 | 0 | Dubois CDP (part) |
| 0 | 0 | 0 | 0 | 0 | 0 | 0 | 0 | Jasper city (part) |
| 2,111 | 2,096 | 5 | 0 | 0 | 0 | 1 | 9 | Jackson township |
| 1,524 | 1,510 | 7 | 0 | 2 | 0 | 0 | 5 | Jefferson township |
| 414 | 410 | 1 | 0 | 0 | 0 | 0 | 3 | Birdseye town |
| 2,667 | 2,650 | 4 | 5 | 2 | 0 | 0 | 6 | Madison township |
| 540 | 539 | 0 | 0 | 1 | 0 | 0 | 0 | Jasper city (part) |
| 1,486 | 1,481 | 1 | 0 | 3 | 0 | 0 | 1 | Marion township |
| 277 | 276 | 1 | 0 | 0 | 0 | 0 | 0 | Dubois CDP (part) |
| 6,380 | 6,271 | 29 | 8 | 24 | 0 | 5 | 43 | Patoka township |
| 4,934 | 4,845 | 26 | 7 | 19 | 0 | 4 | 33 | Huntingburg city |
| 169,673 | 152,555 | 10,989 | 434 | 1,879 | 60 | 283 | 3,473 | Elkhart County |
| 9,040 | 8,582 | 226 | 19 | 40 | 0 | 11 | 162 | Baugo township |
| 4 | 4 | 0 | 0 | 0 | 0 | 0 | 0 | Elkhart city (part) |
| 2,885 | 2,839 | 7 | 7 | 2 | 0 | 15 | 15 | Benton township |
| 153 | 150 | 0 | 3 | 0 | 0 | 0 | 0 | Millersburg town (part) |
| 10,398 | 9,285 | 641 | 33 | 164 | 10 | 27 | 238 | Cleveland township |
| 1,729 | 1,321 | 285 | 5 | 38 | 3 | 5 | 72 | Elkhart city (part) |
| 4,556 | 4,523 | 12 | 0 | 4 | 0 | 0 | 17 | Clinton township |
| 710 | 702 | 5 | 0 | 0 | 0 | 0 | 3 | Millersburg town (part) |
| 42,644 | 33,059 | 7,432 | 149 | 478 | 13 | 118 | 1,395 | Concord township |
| 5,576 | 5,133 | 243 | 12 | 79 | 0 | 15 | 94 | Dunlap CDP |
| 25,970 | 17,936 | 6,534 | 119 | 223 | 13 | 66 | 1,079 | Elkhart city (part) |
| 1,003 | 812 | 135 | 0 | 15 | 0 | 3 | 38 | Goshen city (part) |
| 26,796 | 25,111 | 659 | 77 | 416 | 9 | 42 | 482 | Elkhart township |
| 21,807 | 20,322 | 605 | 72 | 361 | 9 | 35 | 403 | Goshen city (part) |
| 4,106 | 3,693 | 344 | 8 | 16 | 0 | 1 | 44 | Harrison township |
| 6 | 6 | 0 | 0 | 0 | 0 | 0 | 0 | Goshen city (part) |
| 21 | 21 | 0 | 0 | 0 | 0 | 0 | 0 | Wakarusa town (part) |
| 4,129 | 4,081 | 4 | 6 | 11 | 0 | 0 | 27 | Jackson township |
| 1,446 | 1,437 | 1 | 1 | 1 | 0 | 0 | 6 | New Paris CDP |
| 9,074 | 8,781 | 70 | 17 | 117 | 4 | 5 | 80 | Jefferson township |
| 0 | 0 | 0 | 0 | 0 | 0 | 0 | 0 | Goshen city (part) |
| 3,683 | 3,627 | 21 | 5 | 4 | 0 | 1 | 25 | Locke township |
| 2,294 | 2,246 | 21 | 4 | 1 | 0 | 1 | 21 | Nappanee city (part) |
| 8,298 | 8,109 | 35 | 4 | 68 | 0 | 0 | 82 | Middlebury township |
| 3,302 | 3,200 | 19 | 1 | 39 | 0 | 0 | 43 | Middlebury town (part) |
| 3,006 | 2,929 | 16 | 1 | 26 | 0 | 3 | 31 | Olive township |
| 1,694 | 1,642 | 16 | 0 | 17 | 0 | 0 | 19 | Wakarusa town (part) |
| 25,283 | 22,704 | 1,382 | 63 | 427 | 9 | 39 | 659 | Osolo township |
| 11,795 | 10,304 | 886 | 30 | 169 | 4 | 24 | 378 | Elkhart city (part) |
| 4,457 | 3,984 | 217 | 15 | 128 | 0 | 6 | 107 | Simonton Lake CDP |
| 5,915 | 5,806 | 24 | 7 | 21 | 6 | 7 | 44 | Union township |
| 3,502 | 3,419 | 21 | 7 | 13 | 5 | 7 | 30 | Nappanee city (part) |
| 6,202 | 5,885 | 90 | 23 | 63 | 7 | 13 | 121 | Washington township |
| 1,438 | 1,331 | 32 | 8 | 24 | 0 | 1 | 42 | Bristol town |
| 3,658 | 3,541 | 26 | 15 | 22 | 2 | 1 | 51 | York township |

Table 3.

Race and Hispanic or Latino Origin: 2010—Con.

[For information on confidentiality protection, nonsampling error, and definitions, see Selected Appendixes at <www.census.gov/prod/cen2010/cph-1-a.pdf>]

| State County County Subdivision Place | Total population | Race | | | | | | | Two or More Races | Hispanic or Latino (of any race) |
|--|---------------------|----------|---------------------------------|---|-------|--|--------------------|-------|-------------------------|--|
| | | One race | | | | | | | | |
| | | White | Black or African American | American Indian and Alaska Native | Asian | Native Hawaiian and Other Pacific Islander | Some Other Race | | | |
| Elkhart County—Con. York township—Con. Middlebury town (part)..... | 8 | 8 | 0 | 0 | 0 | 0 | 0 | 0 | 0 | |
| Fayette County..... | 24,277 | 23,532 | 322 | 32 | 81 | 0 | 74 | 236 | 223 | |
| Columbia township..... | 993 | 984 | 2 | 0 | 2 | 0 | 2 | 3 | 5 | |
| Connersville township..... | 12,282 | 11,815 | 213 | 14 | 49 | 0 | 41 | 150 | 108 | |
| Connersville city (part)..... | 8,619 | 8,223 | 193 | 9 | 27 | 0 | 30 | 137 | 81 | |
| Fairview township..... | 347 | 343 | 2 | 0 | 1 | 0 | 0 | 1 | 1 | |
| Glenwood town (part)..... | 17 | 17 | 0 | 0 | 0 | 0 | 0 | 0 | 0 | |
| Harrison township..... | 6,450 | 6,236 | 98 | 18 | 22 | 0 | 19 | 57 | 61 | |
| Connersville city (part)..... | 4,862 | 4,683 | 93 | 14 | 16 | 0 | 17 | 39 | 57 | |
| Jackson township..... | 1,524 | 1,498 | 5 | 0 | 4 | 0 | 9 | 8 | 20 | |
| Jennings township..... | 830 | 822 | 1 | 0 | 1 | 0 | 0 | 6 | 2 | |
| Orange township..... | 736 | 732 | 1 | 0 | 0 | 0 | 1 | 2 | 13 | |
| Glenwood town (part)..... | 59 | 59 | 0 | 0 | 0 | 0 | 0 | 0 | 0 | |
| Posey township..... | 508 | 505 | 0 | 0 | 0 | 0 | 0 | 3 | 4 | |
| Waterloo township..... | 607 | 597 | 0 | 0 | 2 | 0 | 2 | 6 | 9 | |
| Floyd County..... | 74,578 | 67,408 | 3,873 | 168 | 704 | 16 | 866 | 1,543 | 1,972 | |
| Franklin township..... | 1,499 | 1,477 | 2 | 4 | 3 | 0 | 0 | 13 | 8 | |
| Georgetown township..... | 9,632 | 9,353 | 58 | 23 | 52 | 1 | 39 | 106 | 108 | |
| Georgetown town..... | 2,876 | 2,798 | 8 | 8 | 16 | 0 | 15 | 31 | 54 | |
| Greenville township..... | 6,746 | 6,587 | 27 | 15 | 47 | 1 | 20 | 49 | 66 | |
| Galena CDP..... | 1,818 | 1,792 | 0 | 3 | 11 | 0 | 2 | 10 | 12 | |
| Greenville town..... | 595 | 568 | 9 | 5 | 5 | 0 | 3 | 5 | 12 | |
| Lafayette township..... | 7,449 | 7,179 | 66 | 9 | 97 | 0 | 28 | 70 | 100 | |
| New Albany township..... | 49,252 | 42,812 | 3,720 | 117 | 505 | 14 | 779 | 1,305 | 1,690 | |
| New Albany city..... | 36,372 | 31,194 | 3,159 | 82 | 248 | 8 | 622 | 1,059 | 1,338 | |
| Fountain County..... | 17,240 | 16,802 | 28 | 54 | 35 | 1 | 145 | 175 | 373 | |
| Cain township..... | 1,142 | 1,116 | 1 | 4 | 3 | 0 | 10 | 8 | 29 | |
| Hillsboro town..... | 538 | 517 | 1 | 4 | 0 | 0 | 10 | 6 | 29 | |
| Davis township..... | 682 | 664 | 2 | 0 | 1 | 0 | 8 | 7 | 15 | |
| Fulton township..... | 622 | 609 | 0 | 0 | 1 | 0 | 2 | 10 | 11 | |
| Jackson township..... | 628 | 617 | 0 | 0 | 1 | 0 | 2 | 8 | 2 | |
| Wallace town..... | 105 | 105 | 0 | 0 | 0 | 0 | 0 | 0 | 0 | |
| Logan township..... | 3,672 | 3,594 | 4 | 9 | 10 | 0 | 20 | 35 | 78 | |
| Attica city..... | 3,245 | 3,172 | 4 | 8 | 9 | 0 | 20 | 32 | 77 | |
| Millcreek township..... | 1,406 | 1,381 | 0 | 3 | 0 | 0 | 3 | 19 | 22 | |
| Kingman town..... | 511 | 499 | 0 | 0 | 0 | 0 | 2 | 10 | 7 | |
| Richland township..... | 950 | 924 | 6 | 3 | 1 | 0 | 0 | 16 | 15 | |
| Mellott town..... | 197 | 195 | 0 | 0 | 0 | 0 | 0 | 2 | 5 | |
| Newtown town..... | 256 | 244 | 5 | 2 | 0 | 0 | 0 | 5 | 4 | |
| Shawnee township..... | 672 | 651 | 3 | 8 | 2 | 0 | 0 | 8 | 10 | |
| Troy township..... | 3,711 | 3,627 | 7 | 12 | 11 | 0 | 20 | 34 | 46 | |
| Covington city..... | 2,645 | 2,582 | 5 | 12 | 8 | 0 | 10 | 28 | 29 | |
| Van Buren township..... | 2,972 | 2,847 | 3 | 13 | 4 | 0 | 80 | 25 | 140 | |
| Veedersburg town..... | 2,180 | 2,066 | 2 | 10 | 2 | 0 | 79 | 21 | 136 | |
| Wabash township..... | 783 | 772 | 2 | 2 | 1 | 1 | 0 | 5 | 5 | |
| Franklin County..... | 23,087 | 22,703 | 37 | 34 | 55 | 2 | 75 | 181 | 210 | |
| Bath township..... | 369 | 366 | 0 | 0 | 1 | 0 | 0 | 2 | 0 | |
| Blooming Grove township..... | 1,154 | 1,141 | 5 | 2 | 0 | 0 | 0 | 6 | 3 | |
| Brookville township..... | 5,773 | 5,684 | 11 | 7 | 11 | 0 | 23 | 37 | 61 | |
| Brookville town..... | 2,596 | 2,530 | 9 | 7 | 5 | 0 | 22 | 23 | 42 | |
| Butler township..... | 1,318 | 1,296 | 0 | 0 | 1 | 0 | 4 | 17 | 7 | |
| Fairfield township..... | 537 | 536 | 0 | 1 | 0 | 0 | 0 | 0 | 6 | |
| Highland township..... | 1,412 | 1,393 | 1 | 1 | 0 | 0 | 0 | 17 | 9 | |
| Cedar Grove town..... | 156 | 154 | 0 | 0 | 0 | 0 | 0 | 2 | 0 | |
| Laurel township..... | 1,634 | 1,608 | 2 | 6 | 0 | 0 | 8 | 10 | 21 | |
| Laurel town..... | 512 | 504 | 1 | 3 | 0 | 0 | 1 | 3 | 13 | |
| Metamora township..... | 974 | 942 | 3 | 2 | 2 | 0 | 11 | 14 | 16 | |
| Metamora CDP..... | 188 | 176 | 0 | 1 | 0 | 0 | 10 | 1 | 10 | |
| Posey township..... | 1,051 | 1,038 | 0 | 2 | 1 | 0 | 1 | 9 | 6 | |
| Ray township..... | 4,021 | 3,926 | 5 | 7 | 26 | 2 | 21 | 34 | 53 | |
| Batesville city (part)..... | 1,639 | 1,576 | 2 | 4 | 21 | 2 | 17 | 17 | 36 | |
| Oldenburg town..... | 674 | 664 | 1 | 0 | 0 | 0 | 4 | 5 | 13 | |
| Salt Creek township..... | 1,004 | 970 | 9 | 1 | 4 | 0 | 3 | 17 | 16 | |
| Lake Santee CDP (part)..... | 47 | 39 | 8 | 0 | 0 | 0 | 0 | 0 | 2 | |
| Springfield township..... | 1,156 | 1,132 | 1 | 0 | 8 | 0 | 4 | 11 | 4 | |
| Mount Carmel town..... | 86 | 84 | 0 | 0 | 0 | 0 | 0 | 2 | 0 | |
| Whitewater township..... | 2,684 | 2,671 | 0 | 5 | 1 | 0 | 0 | 7 | 8 | |
| New Trenton CDP..... | 252 | 249 | 0 | 0 | 0 | 0 | 0 | 3 | 1 | |
| Fulton County..... | 20,836 | 19,800 | 150 | 96 | 101 | 5 | 455 | 229 | 882 | |
| Aubbeenaubee township..... | 1,448 | 1,357 | 40 | 7 | 9 | 0 | 13 | 22 | 28 | |
| Henry township..... | 3,048 | 2,655 | 2 | 36 | 1 | 0 | 322 | 32 | 449 | |
| Akron town..... | 1,167 | 866 | 0 | 22 | 0 | 0 | 262 | 17 | 351 | |
| Liberty township..... | 1,614 | 1,592 | 0 | 3 | 2 | 0 | 7 | 10 | 21 | |
| Fulton town..... | 333 | 327 | 0 | 0 | 0 | 0 | 6 | 0 | 7 | |
| Newcastle township..... | 1,398 | 1,369 | 7 | 4 | 2 | 0 | 7 | 9 | 26 | |

Table 3.

Race and Hispanic or Latino Origin: 2010—Con.

[For information on confidentiality protection, nonsampling error, and definitions, see Selected Appendixes at <www.census.gov/prod/cen2010/cph-1-a.pdf>]

| Not Hispanic or Latino | | | | | | | | State County County Subdivision Place |
|------------------------|----------|---------------------------------|--|-------|--|--------------------|-------------------------|---|
| Total | One race | | | | | | Two or More Races | |
| | White | Black or African American | American Indian and Alaska Native | Asian | Native Hawaiian and Other Pacific Islander | Some Other Race | | |
| 8 | 8 | 0 | 0 | 0 | 0 | 0 | 0 | Elkhart County—Con. York township—Con. Middlebury town (part) |
| 24,054 | 23,392 | 318 | 30 | 79 | 0 | 15 | 220 | Fayette County |
| 988 | 981 | 2 | 0 | 2 | 0 | 0 | 3 | Columbia township |
| 12,174 | 11,750 | 210 | 14 | 48 | 0 | 9 | 143 | Connersville township |
| 8,538 | 8,174 | 190 | 9 | 26 | 0 | 8 | 131 | Connersville city (part) |
| 346 | 342 | 2 | 0 | 1 | 0 | 0 | 1 | Fairview township |
| 17 | 17 | 0 | 0 | 0 | 0 | 0 | 0 | Glenwood town (part) |
| 6,389 | 6,197 | 98 | 16 | 22 | 0 | 5 | 51 | Harrison township |
| 4,805 | 4,646 | 93 | 12 | 16 | 0 | 5 | 33 | Connersville city (part) |
| 1,504 | 1,486 | 5 | 0 | 4 | 0 | 1 | 8 | Jackson township |
| 828 | 820 | 1 | 0 | 1 | 0 | 0 | 6 | Jennings township |
| 723 | 722 | 0 | 0 | 0 | 0 | 0 | 1 | Orange township |
| 59 | 59 | 0 | 0 | 0 | 0 | 0 | 0 | Glenwood town (part) |
| 504 | 501 | 0 | 0 | 0 | 0 | 0 | 3 | Posey township |
| 598 | 593 | 0 | 0 | 1 | 0 | 0 | 4 | Waterloo township |
| 72,606 | 66,505 | 3,822 | 146 | 694 | 16 | 102 | 1,321 | Floyd County |
| 1,491 | 1,469 | 2 | 4 | 3 | 0 | 0 | 13 | Franklin township |
| 9,524 | 9,297 | 57 | 21 | 52 | 1 | 5 | 91 | Georgetown township |
| 2,822 | 2,765 | 8 | 8 | 16 | 0 | 1 | 24 | Georgetown town |
| 6,680 | 6,550 | 26 | 13 | 47 | 1 | 4 | 39 | Greenville township |
| 1,806 | 1,781 | 0 | 3 | 11 | 0 | 2 | 9 | Galena CDP |
| 583 | 557 | 9 | 5 | 5 | 0 | 2 | 5 | Greenville town |
| 7,349 | 7,116 | 66 | 8 | 96 | 0 | 4 | 59 | Lafayette township |
| 47,562 | 42,073 | 3,671 | 100 | 496 | 14 | 89 | 1,119 | New Albany township |
| 35,034 | 30,615 | 3,114 | 75 | 243 | 8 | 75 | 904 | New Albany city |
| 16,867 | 16,598 | 26 | 48 | 35 | 1 | 7 | 152 | Fountain County |
| 1,113 | 1,097 | 1 | 4 | 3 | 0 | 0 | 8 | Cain township |
| 509 | 498 | 1 | 4 | 0 | 0 | 0 | 6 | Hillsboro town |
| 667 | 657 | 2 | 0 | 1 | 0 | 0 | 7 | Davis township |
| 611 | 607 | 0 | 0 | 1 | 0 | 0 | 3 | Fulton township |
| 626 | 617 | 0 | 0 | 1 | 0 | 0 | 8 | Jackson township |
| 105 | 105 | 0 | 0 | 0 | 0 | 0 | 0 | Wallace town |
| 3,594 | 3,541 | 4 | 5 | 10 | 0 | 0 | 34 | Logan township |
| 3,168 | 3,120 | 4 | 4 | 9 | 0 | 0 | 31 | Attica city |
| 1,384 | 1,367 | 0 | 3 | 0 | 0 | 0 | 14 | Millcreek township |
| 504 | 496 | 0 | 0 | 0 | 0 | 0 | 8 | Kingman town |
| 935 | 914 | 6 | 3 | 1 | 0 | 0 | 11 | Richland township |
| 192 | 190 | 0 | 0 | 0 | 0 | 0 | 2 | Mellott town |
| 252 | 240 | 5 | 2 | 0 | 0 | 0 | 5 | Newtown town |
| 662 | 641 | 3 | 8 | 2 | 0 | 0 | 8 | Shawnee township |
| 3,665 | 3,602 | 7 | 12 | 11 | 0 | 4 | 29 | Troy township |
| 2,616 | 2,565 | 5 | 12 | 8 | 0 | 2 | 24 | Covington city |
| 2,832 | 2,786 | 2 | 12 | 4 | 0 | 3 | 25 | Van Buren township |
| 2,044 | 2,007 | 1 | 10 | 2 | 0 | 3 | 21 | Veedersburg town |
| 778 | 769 | 1 | 1 | 1 | 1 | 0 | 5 | Wabash township |
| 22,877 | 22,600 | 34 | 27 | 55 | 2 | 5 | 154 | Franklin County |
| 369 | 366 | 0 | 0 | 1 | 0 | 0 | 2 | Bath township |
| 1,151 | 1,140 | 5 | 0 | 0 | 0 | 0 | 6 | Blooming Grove township |
| 5,712 | 5,657 | 9 | 4 | 11 | 0 | 3 | 28 | Brookville township |
| 2,554 | 2,521 | 7 | 4 | 5 | 0 | 2 | 15 | Brookville town |
| 1,311 | 1,292 | 0 | 0 | 1 | 0 | 1 | 17 | Butler township |
| 531 | 530 | 0 | 1 | 0 | 0 | 0 | 0 | Fairfield township |
| 1,403 | 1,391 | 0 | 1 | 0 | 0 | 0 | 11 | Highland township |
| 156 | 154 | 0 | 0 | 0 | 0 | 0 | 2 | Cedar Grove town |
| 1,613 | 1,599 | 2 | 5 | 0 | 0 | 0 | 7 | Laurel township |
| 499 | 495 | 1 | 3 | 0 | 0 | 0 | 0 | Laurel town |
| 958 | 940 | 3 | 2 | 2 | 0 | 0 | 11 | Metamora township |
| 178 | 176 | 0 | 1 | 0 | 0 | 0 | 1 | Metamora CDP |
| 1,045 | 1,035 | 0 | 2 | 1 | 0 | 0 | 7 | Posey township |
| 3,968 | 3,896 | 5 | 6 | 26 | 2 | 0 | 33 | Ray township |
| 1,603 | 1,558 | 2 | 3 | 21 | 2 | 0 | 17 | Batesville city (part) |
| 661 | 655 | 1 | 0 | 0 | 0 | 0 | 5 | Oldenburg town |
| 988 | 960 | 9 | 1 | 4 | 0 | 0 | 14 | Salt Creek township |
| 45 | 37 | 8 | 0 | 0 | 0 | 0 | 0 | Lake Santee CDP (part) |
| 1,152 | 1,131 | 1 | 0 | 8 | 0 | 1 | 11 | Springfield township |
| 86 | 84 | 0 | 0 | 0 | 0 | 0 | 2 | Mount Carmel town |
| 2,676 | 2,663 | 0 | 5 | 1 | 0 | 0 | 7 | Whitewater township |
| 251 | 248 | 0 | 0 | 0 | 0 | 0 | 3 | New Trenton CDP |
| 19,954 | 19,438 | 144 | 73 | 101 | 5 | 8 | 185 | Fulton County |
| 1,420 | 1,341 | 40 | 7 | 9 | 0 | 1 | 22 | Aubbeenaubee township |
| 2,599 | 2,562 | 2 | 16 | 1 | 0 | 0 | 18 | Henry township |
| 816 | 806 | 0 | 2 | 0 | 0 | 0 | 8 | Akron town |
| 1,593 | 1,579 | 0 | 3 | 2 | 0 | 1 | 8 | Liberty township |
| 326 | 325 | 0 | 0 | 0 | 0 | 1 | 0 | Fulton town |
| 1,372 | 1,351 | 7 | 4 | 2 | 0 | 0 | 8 | Newcastle township |

Table 3.

Race and Hispanic or Latino Origin: 2010—Con.

[For information on confidentiality protection, nonsampling error, and definitions, see Selected Appendixes at <www.census.gov/prod/cen2010/cph-1-a.pdf>]

| State County County Subdivision Place | Total population | Race | | | | | | Two or More Races | Hispanic or Latino (of any race) |
|--|---------------------|----------|---------------------------------|---|-------|--|--------------------|-------------------------|--|
| | | One race | | | | | | | |
| | | White | Black or African American | American Indian and Alaska Native | Asian | Native Hawaiian and Other Pacific Islander | Some Other Race | | |
| Fulton County—Con. | | | | | | | | | |
| Richland township..... | 1,181 | 1,148 | 7 | 1 | 3 | 0 | 13 | 9 | 24 |
| Rochester township..... | 10,181 | 9,792 | 67 | 38 | 71 | 3 | 87 | 123 | 302 |
| Rochester city..... | 6,218 | 5,965 | 39 | 22 | 54 | 3 | 61 | 74 | 209 |
| Union township..... | 1,397 | 1,320 | 27 | 7 | 13 | 1 | 6 | 23 | 30 |
| Kewanna town..... | 613 | 590 | 7 | 2 | 1 | 0 | 1 | 12 | 13 |
| Wayne township..... | 569 | 567 | 0 | 0 | 0 | 1 | 0 | 1 | 2 |
| Gibson County..... | 33,503 | 31,986 | 597 | 72 | 156 | 3 | 158 | 531 | 441 |
| Barton township..... | 1,677 | 1,642 | 4 | 1 | 3 | 0 | 4 | 23 | 17 |
| Mackey town..... | 106 | 104 | 0 | 0 | 0 | 0 | 0 | 2 | 0 |
| Somerville town (part)..... | 290 | 286 | 1 | 1 | 0 | 0 | 1 | 1 | 7 |
| Center township..... | 1,341 | 1,319 | 2 | 6 | 2 | 0 | 1 | 11 | 10 |
| Francisco town..... | 469 | 455 | 1 | 1 | 1 | 0 | 0 | 11 | 4 |
| Columbia township..... | 3,830 | 3,731 | 11 | 11 | 17 | 0 | 20 | 40 | 61 |
| Oakland City city..... | 2,429 | 2,361 | 10 | 5 | 14 | 0 | 13 | 26 | 48 |
| Somerville town (part)..... | 3 | 3 | 0 | 0 | 0 | 0 | 0 | 0 | 0 |
| Johnson township..... | 4,094 | 4,040 | 13 | 6 | 5 | 0 | 4 | 26 | 28 |
| Haubstadt town..... | 1,577 | 1,549 | 9 | 3 | 3 | 0 | 3 | 10 | 10 |
| Montgomery township..... | 3,996 | 3,904 | 18 | 13 | 16 | 0 | 12 | 33 | 53 |
| Owensville town..... | 1,284 | 1,257 | 3 | 9 | 3 | 0 | 0 | 12 | 16 |
| Patoka township..... | 11,864 | 10,853 | 501 | 24 | 75 | 3 | 92 | 316 | 227 |
| Princeton city..... | 8,644 | 7,813 | 400 | 21 | 59 | 3 | 91 | 257 | 213 |
| Union township..... | 4,197 | 4,075 | 17 | 4 | 35 | 0 | 19 | 47 | 25 |
| Fort Branch town..... | 2,771 | 2,681 | 9 | 3 | 34 | 0 | 18 | 26 | 25 |
| Wabash township..... | 30 | 30 | 0 | 0 | 0 | 0 | 0 | 0 | 0 |
| Washington township..... | 785 | 781 | 2 | 0 | 0 | 0 | 0 | 2 | 0 |
| White River township..... | 1,689 | 1,611 | 29 | 7 | 3 | 0 | 6 | 33 | 20 |
| Hazleton town..... | 263 | 256 | 6 | 0 | 0 | 0 | 0 | 1 | 1 |
| Patoka town..... | 735 | 704 | 8 | 3 | 2 | 0 | 3 | 15 | 7 |
| Grant County..... | 70,061 | 61,811 | 4,888 | 234 | 411 | 17 | 999 | 1,701 | 2,517 |
| Center township..... | 23,406 | 18,211 | 3,590 | 68 | 106 | 6 | 550 | 875 | 1,233 |
| Gas City city (part)..... | 9 | 9 | 0 | 0 | 0 | 0 | 0 | 0 | 0 |
| Marion city (part)..... | 19,979 | 15,117 | 3,442 | 58 | 98 | 5 | 512 | 747 | 1,113 |
| Fairmount township..... | 4,239 | 4,179 | 8 | 6 | 8 | 0 | 7 | 31 | 35 |
| Fairmount town..... | 2,954 | 2,912 | 4 | 6 | 5 | 0 | 5 | 22 | 27 |
| Fowler town..... | 261 | 258 | 0 | 0 | 0 | 0 | 0 | 3 | 1 |
| Franklin township..... | 7,211 | 6,026 | 702 | 41 | 46 | 1 | 166 | 229 | 417 |
| Herbst CDP (part)..... | 63 | 63 | 0 | 0 | 0 | 0 | 0 | 0 | 0 |
| Marion city (part)..... | 5,687 | 4,591 | 648 | 39 | 43 | 1 | 150 | 215 | 375 |
| Sweetser town (part)..... | 259 | 246 | 0 | 1 | 0 | 0 | 10 | 2 | 19 |
| Green township..... | 500 | 474 | 7 | 0 | 0 | 1 | 6 | 12 | 13 |
| Point Isabel CDP..... | 91 | 79 | 0 | 0 | 0 | 0 | 4 | 8 | 9 |
| Jefferson township..... | 5,839 | 5,575 | 75 | 10 | 51 | 2 | 53 | 73 | 107 |
| Gas City city (part)..... | 2 | 2 | 0 | 0 | 0 | 0 | 0 | 0 | 0 |
| Matthews town..... | 596 | 584 | 5 | 1 | 0 | 0 | 0 | 6 | 1 |
| Upland town..... | 3,845 | 3,637 | 61 | 6 | 48 | 2 | 35 | 56 | 87 |
| Liberty township..... | 1,028 | 1,009 | 5 | 4 | 0 | 0 | 0 | 10 | 8 |
| Marion city (part)..... | 0 | 0 | 0 | 0 | 0 | 0 | 0 | 0 | 0 |
| Mill township..... | 10,882 | 10,456 | 97 | 46 | 35 | 2 | 67 | 179 | 255 |
| Gas City city (part)..... | 5,954 | 5,730 | 53 | 18 | 24 | 2 | 25 | 102 | 143 |
| Jonesboro city..... | 1,756 | 1,715 | 1 | 8 | 0 | 0 | 11 | 21 | 42 |
| Marion city (part)..... | 131 | 112 | 15 | 0 | 0 | 0 | 1 | 3 | 1 |
| Monroe township..... | 1,677 | 1,627 | 12 | 8 | 6 | 0 | 3 | 21 | 28 |
| Gas City city (part)..... | 0 | 0 | 0 | 0 | 0 | 0 | 0 | 0 | 0 |
| Marion city (part)..... | 94 | 93 | 1 | 0 | 0 | 0 | 0 | 0 | 1 |
| Pleasant township..... | 6,797 | 6,171 | 284 | 14 | 118 | 0 | 52 | 158 | 209 |
| Jalapa CDP..... | 171 | 168 | 0 | 0 | 1 | 0 | 0 | 2 | 1 |
| Marion city (part)..... | 2,791 | 2,386 | 222 | 4 | 72 | 0 | 23 | 84 | 100 |
| Sweetser town (part)..... | 970 | 924 | 5 | 7 | 4 | 0 | 14 | 16 | 36 |
| Richland township..... | 966 | 918 | 2 | 2 | 4 | 0 | 20 | 20 | 42 |
| Converse town (part)..... | 272 | 263 | 0 | 0 | 1 | 0 | 1 | 7 | 13 |
| Mier CDP..... | 78 | 77 | 0 | 0 | 0 | 0 | 1 | 0 | 1 |
| Sweetser town (part)..... | 0 | 0 | 0 | 0 | 0 | 0 | 0 | 0 | 0 |
| Sims township..... | 1,779 | 1,733 | 5 | 8 | 2 | 0 | 9 | 22 | 27 |
| Herbst CDP (part)..... | 49 | 49 | 0 | 0 | 0 | 0 | 0 | 0 | 0 |
| Sims CDP..... | 156 | 149 | 0 | 1 | 1 | 0 | 5 | 0 | 7 |
| Swayzee town..... | 981 | 958 | 3 | 3 | 1 | 0 | 2 | 14 | 13 |
| Van Buren township..... | 1,934 | 1,886 | 1 | 7 | 7 | 5 | 16 | 12 | 24 |
| Landess CDP (part)..... | 103 | 100 | 0 | 0 | 0 | 0 | 3 | 0 | 3 |
| Van Buren town..... | 864 | 847 | 0 | 2 | 3 | 0 | 3 | 9 | 8 |
| Washington township..... | 3,803 | 3,546 | 100 | 20 | 28 | 0 | 50 | 59 | 119 |
| Landess CDP (part)..... | 85 | 83 | 0 | 0 | 0 | 0 | 1 | 1 | 2 |
| Marion city (part)..... | 1,266 | 1,101 | 78 | 8 | 8 | 0 | 34 | 37 | 66 |
| Greene County..... | 33,165 | 32,548 | 49 | 93 | 96 | 4 | 89 | 286 | 322 |
| Beech Creek township..... | 2,595 | 2,537 | 4 | 13 | 4 | 0 | 3 | 34 | 1 |
| Cass township..... | 358 | 348 | 0 | 2 | 0 | 1 | 1 | 6 | 5 |
| Newberry town..... | 193 | 189 | 0 | 2 | 0 | 1 | 1 | 0 | 5 |
| Center township..... | 3,535 | 3,447 | 10 | 8 | 14 | 0 | 15 | 41 | 35 |
| Fairplay township..... | 575 | 562 | 1 | 4 | 2 | 0 | 3 | 3 | 6 |

Table 3.

Race and Hispanic or Latino Origin: 2010—Con.

[For information on confidentiality protection, nonsampling error, and definitions, see Selected Appendixes at <www.census.gov/prod/cen2010/cph-1-a.pdf>]

| Not Hispanic or Latino | | | | | | | | State County County Subdivision Place |
|------------------------|----------|---------------------------------|---|-------|--|--------------------|-------------------------|--|
| Total | One race | | | | | | Two or More Races | |
| | White | Black or African American | American Indian and Alaska Native | Asian | Native Hawaiian and Other Pacific Islander | Some Other Race | | |
| 1,157 | 1,140 | 6 | 1 | 3 | 0 | 0 | 7 | Fulton County--Con. |
| 9,879 | 9,594 | 67 | 36 | 71 | 3 | 3 | 105 | Richland township |
| 6,009 | 5,820 | 39 | 22 | 54 | 3 | 3 | 68 | Rochester township |
| 1,367 | 1,306 | 22 | 6 | 13 | 1 | 3 | 16 | Rochester city |
| 600 | 584 | 2 | 2 | 1 | 0 | 0 | 11 | Union township |
| 567 | 565 | 0 | 0 | 0 | 1 | 0 | 1 | Kewanna town |
| | | | | | | | | Wayne township |
| 33,062 | 31,752 | 589 | 59 | 155 | 2 | 31 | 474 | Gibson County |
| 1,660 | 1,632 | 4 | 1 | 3 | 0 | 0 | 20 | Barton township |
| 106 | 104 | 0 | 0 | 0 | 0 | 0 | 2 | Mackey town |
| 283 | 281 | 1 | 1 | 0 | 0 | 0 | 0 | Somerville town (part) |
| 1,331 | 1,315 | 2 | 4 | 2 | 0 | 0 | 8 | Center township |
| 465 | 455 | 1 | 0 | 1 | 0 | 0 | 8 | Francisco town |
| 3,769 | 3,697 | 10 | 9 | 16 | 0 | 0 | 37 | Columbia township |
| 2,381 | 2,333 | 9 | 3 | 13 | 0 | 0 | 23 | Oakland City city |
| 3 | 3 | 0 | 0 | 0 | 0 | 0 | 0 | Somerville town (part) |
| 4,066 | 4,022 | 13 | 4 | 5 | 0 | 0 | 22 | Johnson township |
| 1,567 | 1,542 | 9 | 3 | 3 | 0 | 0 | 10 | Haubstadt town |
| 3,943 | 3,871 | 17 | 13 | 16 | 0 | 1 | 25 | Montgomery township |
| 1,268 | 1,242 | 3 | 9 | 3 | 0 | 0 | 11 | Owensville town |
| 11,637 | 10,737 | 495 | 20 | 75 | 2 | 21 | 287 | Patoka township |
| 8,431 | 7,706 | 394 | 18 | 59 | 2 | 21 | 231 | Princeton city |
| 4,172 | 4,066 | 17 | 4 | 35 | 0 | 4 | 46 | Union township |
| 2,746 | 2,672 | 9 | 3 | 34 | 0 | 3 | 25 | Fort Branch town |
| 30 | 30 | 0 | 0 | 0 | 0 | 0 | 0 | Wabash township |
| 785 | 781 | 2 | 0 | 0 | 0 | 0 | 2 | Washington township |
| 1,669 | 1,601 | 29 | 4 | 3 | 0 | 5 | 27 | White River township |
| 262 | 255 | 6 | 0 | 0 | 0 | 0 | 1 | Hazleton town |
| 728 | 697 | 8 | 3 | 2 | 0 | 3 | 15 | Patoka town |
| 67,544 | 60,633 | 4,805 | 218 | 408 | 14 | 88 | 1,378 | Grant County |
| 22,173 | 17,721 | 3,532 | 64 | 106 | 4 | 40 | 706 | Center township |
| 9 | 9 | 0 | 0 | 0 | 0 | 0 | 0 | Gas City city (part) |
| 18,866 | 14,675 | 3,392 | 54 | 98 | 3 | 39 | 605 | Marion city (part) |
| 4,204 | 4,152 | 8 | 6 | 8 | 0 | 1 | 29 | Fairmount township |
| 2,927 | 2,890 | 4 | 6 | 5 | 0 | 1 | 21 | Fairmount town |
| 260 | 257 | 0 | 0 | 0 | 0 | 0 | 3 | Fowlerton town |
| 6,794 | 5,831 | 689 | 41 | 46 | 1 | 10 | 176 | Franklin township |
| 63 | 63 | 0 | 0 | 0 | 0 | 0 | 0 | Herbst CDP (part) |
| 5,312 | 4,421 | 635 | 39 | 43 | 1 | 8 | 165 | Marion city (part) |
| 240 | 238 | 0 | 1 | 0 | 0 | 0 | 1 | Sweetser town (part) |
| 487 | 473 | 7 | 0 | 0 | 1 | 0 | 6 | Green township |
| 82 | 79 | 0 | 0 | 0 | 0 | 0 | 3 | Point Isabel CDP |
| 5,732 | 5,523 | 74 | 9 | 49 | 2 | 10 | 65 | Jefferson township |
| 2 | 2 | 0 | 0 | 0 | 0 | 0 | 0 | Gas City city (part) |
| 595 | 583 | 5 | 1 | 0 | 0 | 0 | 6 | Matthews town |
| 3,758 | 3,591 | 60 | 6 | 46 | 2 | 5 | 48 | Upland town |
| 1,020 | 1,001 | 5 | 4 | 0 | 0 | 0 | 10 | Liberty township |
| 0 | 0 | 0 | 0 | 0 | 0 | 0 | 0 | Marion city (part) |
| 10,627 | 10,292 | 94 | 38 | 35 | 2 | 13 | 153 | Mill township |
| 5,811 | 5,630 | 51 | 13 | 24 | 2 | 5 | 86 | Gas City city (part) |
| 1,714 | 1,683 | 1 | 7 | 0 | 0 | 3 | 20 | Jonesboro city |
| 130 | 112 | 15 | 0 | 0 | 0 | 0 | 3 | Marion city (part) |
| 1,649 | 1,607 | 11 | 8 | 6 | 0 | 0 | 17 | Monroe township |
| 0 | 0 | 0 | 0 | 0 | 0 | 0 | 0 | Gas City city (part) |
| 93 | 92 | 1 | 0 | 0 | 0 | 0 | 0 | Marion city (part) |
| 6,588 | 6,047 | 279 | 12 | 117 | 0 | 2 | 131 | Pleasant township |
| 170 | 167 | 0 | 0 | 1 | 0 | 0 | 2 | Jalapa CDP |
| 2,691 | 2,328 | 217 | 4 | 72 | 0 | 2 | 68 | Marion city (part) |
| 934 | 908 | 5 | 5 | 3 | 0 | 0 | 13 | Sweetser town (part) |
| 924 | 902 | 2 | 2 | 4 | 0 | 0 | 14 | Richland township |
| 259 | 252 | 0 | 0 | 1 | 0 | 0 | 6 | Converse town (part) |
| 77 | 77 | 0 | 0 | 0 | 0 | 0 | 0 | Mier CDP |
| 0 | 0 | 0 | 0 | 0 | 0 | 0 | 0 | Sweetser town (part) |
| 1,752 | 1,723 | 5 | 8 | 2 | 0 | 0 | 14 | Sims township |
| 49 | 49 | 0 | 0 | 0 | 0 | 0 | 0 | Herbst CDP (part) |
| 149 | 147 | 0 | 1 | 1 | 0 | 0 | 0 | Sims CDP |
| 968 | 953 | 3 | 3 | 1 | 0 | 0 | 8 | Swayzee town |
| 1,910 | 1,882 | 1 | 7 | 7 | 4 | 0 | 9 | Van Buren township |
| 100 | 100 | 0 | 0 | 0 | 0 | 0 | 0 | Landess CDP (part) |
| 856 | 844 | 0 | 2 | 3 | 0 | 0 | 7 | Van Buren town |
| 3,684 | 3,479 | 98 | 19 | 28 | 0 | 12 | 48 | Washington township |
| 83 | 82 | 0 | 0 | 0 | 0 | 0 | 1 | Landess CDP (part) |
| 1,200 | 1,076 | 77 | 8 | 8 | 0 | 5 | 26 | Marion city (part) |
| 32,843 | 32,343 | 49 | 82 | 96 | 4 | 19 | 250 | Greene County |
| 2,594 | 2,536 | 4 | 13 | 4 | 0 | 3 | 34 | Beech Creek township |
| 353 | 344 | 0 | 2 | 0 | 1 | 0 | 6 | Cass township |
| 188 | 185 | 0 | 2 | 0 | 1 | 0 | 0 | Newberry town |
| 3,500 | 3,428 | 10 | 8 | 14 | 0 | 5 | 35 | Center township |
| 569 | 558 | 1 | 4 | 2 | 0 | 1 | 3 | Fairplay township |

Table 3.

Race and Hispanic or Latino Origin: 2010—Con.

[For information on confidentiality protection, nonsampling error, and definitions, see Selected Appendixes at <www.census.gov/prod/cen2010/cph-1-a.pdf>]

| State County County Subdivision Place | Total population | Race | | | | | | | Hispanic or Latino (of any race) |
|--|---------------------|----------|---------------------------------|---|--------|--|--------------------|-------------------------|--|
| | | One race | | | | | | Two or More Races | |
| | | White | Black or African American | American Indian and Alaska Native | Asian | Native Hawaiian and Other Pacific Islander | Some Other Race | | |
| Greene County—Con. | | | | | | | | | |
| Fairplay township—Con. | | | | | | | | | |
| Switz City town (part)..... | 131 | 125 | 0 | 2 | 1 | 0 | 2 | 1 | 5 |
| Grant township..... | 739 | 719 | 2 | 1 | 4 | 0 | 7 | 6 | 9 |
| Switz City town (part)..... | 162 | 160 | 2 | 0 | 0 | 0 | 0 | 0 | 1 |
| Highland township..... | 718 | 703 | 1 | 5 | 1 | 0 | 4 | 4 | 13 |
| Jackson township..... | 1,947 | 1,910 | 1 | 14 | 4 | 0 | 2 | 16 | 23 |
| Owensburg CDP..... | 406 | 400 | 0 | 0 | 4 | 0 | 0 | 2 | 1 |
| Jefferson township..... | 2,094 | 2,071 | 1 | 5 | 2 | 0 | 7 | 8 | 22 |
| Worthington town..... | 1,463 | 1,441 | 1 | 5 | 1 | 0 | 7 | 8 | 21 |
| Richland township..... | 5,019 | 4,939 | 12 | 11 | 18 | 1 | 7 | 31 | 60 |
| Bloomfield town..... | 2,405 | 2,357 | 11 | 1 | 15 | 1 | 3 | 17 | 32 |
| Smith township..... | 383 | 369 | 0 | 0 | 1 | 0 | 6 | 7 | 12 |
| Stafford township..... | 448 | 446 | 2 | 0 | 0 | 0 | 0 | 0 | 3 |
| Stockton township..... | 8,447 | 8,294 | 6 | 17 | 26 | 2 | 21 | 81 | 81 |
| Linton city..... | 5,413 | 5,289 | 3 | 14 | 22 | 2 | 17 | 66 | 67 |
| Taylor township..... | 1,200 | 1,181 | 3 | 1 | 6 | 0 | 1 | 8 | 11 |
| Scotland CDP..... | 134 | 133 | 0 | 0 | 1 | 0 | 0 | 0 | 3 |
| Washington township..... | 1,186 | 1,165 | 1 | 5 | 5 | 0 | 3 | 7 | 16 |
| Lyons town..... | 742 | 728 | 1 | 4 | 2 | 0 | 1 | 6 | 11 |
| Wright township..... | 3,921 | 3,857 | 5 | 7 | 9 | 0 | 9 | 34 | 25 |
| Jasonville city..... | 2,222 | 2,179 | 4 | 2 | 9 | 0 | 9 | 19 | 17 |
| Hamilton County..... | 274,569 | 242,985 | 9,603 | 529 | 13,175 | 97 | 3,270 | 4,910 | 9,426 |
| Adams township..... | 4,858 | 4,687 | 23 | 11 | 13 | 1 | 47 | 76 | 116 |
| Sheridan town..... | 2,665 | 2,540 | 20 | 8 | 11 | 1 | 39 | 46 | 88 |
| Clay township..... | 83,293 | 71,333 | 2,467 | 139 | 7,174 | 21 | 607 | 1,552 | 2,172 |
| Carmel city (part)..... | 78,591 | 67,121 | 2,321 | 130 | 6,988 | 20 | 561 | 1,450 | 1,987 |
| Delaware township..... | 30,617 | 26,949 | 1,384 | 43 | 1,317 | 3 | 379 | 542 | 1,040 |
| Fishers town (part)..... | 28,554 | 25,028 | 1,316 | 42 | 1,284 | 3 | 361 | 520 | 1,001 |
| Noblesville city (part)..... | 560 | 498 | 39 | 0 | 15 | 0 | 4 | 4 | 13 |
| Fall Creek township..... | 51,613 | 43,702 | 3,168 | 91 | 2,982 | 17 | 487 | 1,166 | 1,787 |
| Fishers town (part)..... | 48,240 | 40,726 | 2,983 | 84 | 2,904 | 16 | 455 | 1,072 | 1,637 |
| Fortville town (part)..... | 0 | 0 | 0 | 0 | 0 | 0 | 0 | 0 | 0 |
| Noblesville city (part)..... | 901 | 710 | 108 | 4 | 23 | 0 | 18 | 38 | 84 |
| Jackson township..... | 10,368 | 10,061 | 57 | 41 | 47 | 2 | 51 | 109 | 162 |
| Arcadia town..... | 1,666 | 1,628 | 7 | 4 | 4 | 0 | 3 | 20 | 14 |
| Atlanta town..... | 725 | 709 | 4 | 0 | 0 | 0 | 10 | 2 | 14 |
| Cicero town..... | 4,812 | 4,656 | 29 | 28 | 26 | 1 | 18 | 54 | 73 |
| Noblesville township..... | 50,564 | 46,987 | 1,243 | 105 | 768 | 40 | 659 | 762 | 1,763 |
| Carmel city (part)..... | 0 | 0 | 0 | 0 | 0 | 0 | 0 | 0 | 0 |
| Noblesville city (part)..... | 44,882 | 41,509 | 1,207 | 93 | 745 | 35 | 577 | 716 | 1,597 |
| Westfield town (part)..... | 0 | 0 | 0 | 0 | 0 | 0 | 0 | 0 | 0 |
| Washington township..... | 32,884 | 30,023 | 698 | 71 | 762 | 9 | 810 | 511 | 1,807 |
| Carmel city (part)..... | 600 | 533 | 33 | 0 | 21 | 0 | 7 | 6 | 22 |
| Westfield town (part)..... | 30,068 | 27,321 | 657 | 69 | 737 | 8 | 790 | 486 | 1,746 |
| Wayne township..... | 7,886 | 6,821 | 549 | 21 | 96 | 0 | 218 | 181 | 546 |
| Noblesville city (part)..... | 5,626 | 4,616 | 542 | 12 | 91 | 0 | 210 | 155 | 515 |
| White River township..... | 2,486 | 2,422 | 14 | 7 | 16 | 4 | 12 | 11 | 33 |
| Hancock County..... | 70,002 | 66,644 | 1,452 | 154 | 558 | 20 | 303 | 871 | 1,216 |
| Blue River township..... | 1,417 | 1,403 | 0 | 0 | 0 | 0 | 11 | 3 | 16 |
| Brandywine township..... | 2,392 | 2,340 | 4 | 1 | 15 | 1 | 1 | 30 | 53 |
| Greenfield city (part)..... | 15 | 15 | 0 | 0 | 0 | 0 | 0 | 0 | 0 |
| Brown township..... | 2,571 | 2,526 | 10 | 4 | 5 | 0 | 4 | 22 | 19 |
| Shirley town (part)..... | 633 | 618 | 3 | 3 | 3 | 0 | 2 | 4 | 3 |
| Wilkinson town..... | 449 | 446 | 0 | 0 | 0 | 0 | 0 | 3 | 9 |
| Buck Creek township..... | 8,430 | 7,507 | 641 | 11 | 78 | 10 | 50 | 133 | 202 |
| Cumberland town (part)..... | 1,939 | 1,852 | 41 | 2 | 23 | 0 | 4 | 17 | 53 |
| Center township..... | 25,819 | 24,998 | 139 | 63 | 216 | 8 | 86 | 309 | 410 |
| Greenfield city (part)..... | 20,587 | 19,894 | 121 | 54 | 174 | 5 | 76 | 263 | 368 |
| Green township..... | 1,662 | 1,643 | 4 | 1 | 2 | 0 | 6 | 6 | 20 |
| Jackson township..... | 1,786 | 1,744 | 6 | 7 | 0 | 0 | 7 | 22 | 21 |
| Sugar Creek township..... | 14,920 | 14,506 | 95 | 35 | 107 | 0 | 31 | 146 | 151 |
| Cumberland town (part)..... | 633 | 611 | 7 | 2 | 9 | 0 | 0 | 4 | 7 |
| New Palestine town..... | 2,055 | 2,009 | 1 | 5 | 12 | 0 | 3 | 25 | 20 |
| Spring Lake town..... | 218 | 209 | 1 | 1 | 0 | 0 | 1 | 6 | 2 |
| Vernon township..... | 11,005 | 9,977 | 553 | 32 | 135 | 1 | 107 | 200 | 324 |
| Fortville town (part)..... | 3,929 | 3,778 | 51 | 10 | 5 | 0 | 34 | 51 | 89 |
| McCordsville town..... | 4,797 | 3,992 | 493 | 13 | 110 | 1 | 63 | 125 | 209 |
| Harrison County..... | 39,364 | 38,341 | 178 | 88 | 155 | 11 | 207 | 384 | 581 |
| Blue River township..... | 2,064 | 2,031 | 4 | 1 | 6 | 0 | 3 | 19 | 22 |
| Millican town (part)..... | 361 | 357 | 0 | 0 | 0 | 0 | 0 | 4 | 0 |
| Boone township..... | 1,391 | 1,365 | 1 | 4 | 3 | 0 | 7 | 11 | 21 |
| Laconia town..... | 50 | 49 | 0 | 0 | 1 | 0 | 0 | 0 | 0 |
| Franklin township..... | 4,104 | 4,018 | 20 | 12 | 29 | 0 | 10 | 15 | 36 |
| Lanesville town..... | 564 | 554 | 2 | 0 | 1 | 0 | 4 | 3 | 5 |
| Harrison township..... | 12,484 | 12,075 | 76 | 25 | 54 | 3 | 115 | 136 | 308 |
| Corydon town..... | 3,122 | 3,020 | 22 | 6 | 5 | 2 | 29 | 38 | 82 |
| Heth township..... | 1,278 | 1,241 | 6 | 2 | 3 | 0 | 12 | 14 | 18 |
| Mauckport town..... | 81 | 81 | 0 | 0 | 0 | 0 | 0 | 0 | 0 |

Table 3.

Race and Hispanic or Latino Origin: 2010—Con.

[For information on confidentiality protection, nonsampling error, and definitions, see Selected Appendixes at <www.census.gov/prod/cen2010/cph-1-a.pdf>]

| Not Hispanic or Latino | | | | | | | | State County County Subdivision Place |
|------------------------|----------|---------------------------------|--|--------|--|--------------------|-------------------------|--|
| Total | One race | | | | | | Two or More Races | |
| | White | Black or African American | American Indian and Alaska Native | Asian | Native Hawaiian and Other Pacific Islander | Some Other Race | | |
| 126 | 121 | 0 | 2 | 1 | 0 | 1 | 1 | Greene County--Con. Fairplay township--Con. Switz City town (part) |
| 730 | 717 | 2 | 1 | 4 | 0 | 0 | 6 | Grant township |
| 161 | 159 | 2 | 0 | 0 | 0 | 0 | 0 | Switz City town (part) |
| 705 | 700 | 1 | 0 | 1 | 0 | 1 | 2 | Highland township |
| 1,924 | 1,889 | 1 | 14 | 4 | 0 | 0 | 16 | Jackson township |
| 405 | 399 | 0 | 0 | 4 | 0 | 0 | 2 | Owensburg CDP |
| 2,072 | 2,057 | 1 | 5 | 2 | 0 | 0 | 7 | Jefferson township |
| 1,442 | 1,428 | 1 | 5 | 1 | 0 | 0 | 7 | Worthington town |
| 4,959 | 4,889 | 12 | 9 | 18 | 1 | 3 | 27 | Richland township |
| 2,373 | 2,328 | 11 | 0 | 15 | 1 | 3 | 15 | Bloomfield town |
| 371 | 367 | 0 | 0 | 1 | 0 | 0 | 3 | Smith township |
| 445 | 443 | 2 | 0 | 0 | 0 | 0 | 0 | Stafford township |
| 8,366 | 8,244 | 6 | 16 | 26 | 2 | 3 | 69 | Stockton township |
| 5,346 | 5,249 | 3 | 13 | 22 | 2 | 3 | 54 | Linton city |
| 1,189 | 1,171 | 3 | 1 | 6 | 0 | 0 | 8 | Taylor township |
| 131 | 130 | 0 | 0 | 1 | 0 | 0 | 0 | Scotland CDP |
| 1,170 | 1,155 | 1 | 2 | 5 | 0 | 0 | 7 | Washington township |
| 731 | 721 | 1 | 1 | 2 | 0 | 0 | 6 | Lyons town |
| 3,896 | 3,845 | 5 | 7 | 9 | 0 | 3 | 27 | Wright township |
| 2,205 | 2,172 | 4 | 2 | 9 | 0 | 3 | 15 | Jasonville city |
| 265,143 | 237,317 | 9,395 | 437 | 13,122 | 72 | 591 | 4,209 | Hamilton County |
| 4,742 | 4,633 | 22 | 10 | 13 | 1 | 3 | 60 | Adams township |
| 2,577 | 2,503 | 20 | 8 | 11 | 1 | 2 | 32 | Sheridan town |
| 81,121 | 69,852 | 2,407 | 111 | 7,152 | 17 | 178 | 1,404 | Clay township |
| 76,604 | 65,778 | 2,266 | 104 | 6,967 | 17 | 168 | 1,304 | Carmel city (part) |
| 29,577 | 26,328 | 1,355 | 40 | 1,309 | 3 | 81 | 461 | Delaware township |
| 27,553 | 24,418 | 1,293 | 39 | 1,276 | 3 | 80 | 444 | Fishers town (part) |
| 547 | 494 | 34 | 0 | 15 | 0 | 0 | 4 | Noblesville city (part) |
| 49,826 | 42,522 | 3,111 | 76 | 2,975 | 12 | 134 | 996 | Fall Creek township |
| 46,603 | 39,640 | 2,935 | 70 | 2,898 | 11 | 127 | 922 | Fishers town (part) |
| 0 | 0 | 0 | 0 | 0 | 0 | 0 | 0 | Fortville town (part) |
| 817 | 664 | 99 | 3 | 22 | 0 | 2 | 27 | Noblesville city (part) |
| 10,206 | 9,971 | 53 | 33 | 46 | 2 | 10 | 91 | Jackson township |
| 1,652 | 1,623 | 7 | 4 | 4 | 0 | 0 | 14 | Arcadia town |
| 711 | 704 | 4 | 0 | 0 | 0 | 1 | 2 | Atlanta town |
| 4,739 | 4,615 | 26 | 23 | 25 | 1 | 4 | 45 | Cicero town |
| 48,801 | 45,979 | 1,216 | 87 | 760 | 29 | 87 | 643 | Noblesville township |
| 0 | 0 | 0 | 0 | 0 | 0 | 0 | 0 | Carmel city (part) |
| 43,285 | 40,583 | 1,180 | 75 | 737 | 24 | 83 | 603 | Noblesville city (part) |
| 0 | 0 | 0 | 0 | 0 | 0 | 0 | 0 | Westfield town (part) |
| 31,077 | 29,097 | 684 | 55 | 757 | 4 | 73 | 407 | Washington township |
| 578 | 517 | 33 | 0 | 21 | 0 | 1 | 6 | Carmel city (part) |
| 28,322 | 26,435 | 643 | 53 | 732 | 4 | 70 | 385 | Westfield town (part) |
| 7,340 | 6,532 | 534 | 18 | 95 | 0 | 23 | 138 | Wayne township |
| 5,111 | 4,348 | 527 | 9 | 90 | 0 | 18 | 119 | Noblesville city (part) |
| 2,453 | 2,403 | 13 | 7 | 15 | 4 | 2 | 9 | White River township |
| 68,786 | 65,859 | 1,420 | 136 | 554 | 14 | 57 | 746 | Hancock County |
| 1,401 | 1,398 | 0 | 0 | 0 | 0 | 0 | 3 | Blue River township |
| 2,339 | 2,295 | 3 | 1 | 15 | 1 | 0 | 24 | Brandywine township |
| 15 | 15 | 0 | 0 | 0 | 0 | 0 | 0 | Greenfield city (part) |
| 2,552 | 2,508 | 10 | 4 | 5 | 0 | 3 | 22 | Brown township |
| 630 | 616 | 3 | 3 | 3 | 0 | 1 | 4 | Shirley town (part) |
| 440 | 437 | 0 | 0 | 0 | 0 | 0 | 3 | Wilkinson town |
| 8,228 | 7,388 | 624 | 9 | 75 | 6 | 9 | 117 | Buck Creek township |
| 1,886 | 1,808 | 37 | 2 | 20 | 0 | 2 | 17 | Cumberland town (part) |
| 25,409 | 24,726 | 136 | 49 | 216 | 6 | 15 | 261 | Center township |
| 20,219 | 19,655 | 118 | 42 | 174 | 3 | 9 | 218 | Greenfield city (part) |
| 1,642 | 1,632 | 1 | 1 | 2 | 0 | 0 | 6 | Green township |
| 1,765 | 1,733 | 5 | 7 | 0 | 0 | 1 | 19 | Jackson township |
| 14,769 | 14,402 | 92 | 34 | 106 | 0 | 13 | 122 | Sugar Creek township |
| 626 | 604 | 7 | 2 | 9 | 0 | 0 | 4 | Cumberland town (part) |
| 2,035 | 1,997 | 1 | 4 | 12 | 0 | 1 | 20 | New Palestine town |
| 216 | 209 | 1 | 1 | 0 | 0 | 0 | 5 | Spring Lake town |
| 10,681 | 9,777 | 549 | 31 | 135 | 1 | 16 | 172 | Vernon township |
| 3,840 | 3,735 | 48 | 10 | 5 | 0 | 1 | 41 | Fortville town (part) |
| 4,588 | 3,854 | 492 | 12 | 110 | 1 | 12 | 107 | McCordsville town |
| 38,783 | 37,984 | 167 | 84 | 153 | 9 | 29 | 357 | Harrison County |
| 2,042 | 2,013 | 3 | 1 | 6 | 0 | 0 | 19 | Blue River township |
| 361 | 357 | 0 | 0 | 0 | 0 | 0 | 4 | Milltown town (part) |
| 1,370 | 1,352 | 1 | 3 | 3 | 0 | 0 | 11 | Boone township |
| 50 | 49 | 0 | 0 | 1 | 0 | 0 | 0 | Laconia town |
| 4,068 | 3,990 | 19 | 11 | 28 | 0 | 5 | 15 | Franklin township |
| 559 | 550 | 1 | 0 | 1 | 0 | 4 | 3 | Lanesville town |
| 12,176 | 11,889 | 68 | 23 | 54 | 2 | 17 | 123 | Harrison township |
| 3,040 | 2,972 | 16 | 5 | 5 | 2 | 5 | 35 | Corydon town |
| 1,260 | 1,237 | 6 | 2 | 3 | 0 | 0 | 12 | Heth township |
| 81 | 81 | 0 | 0 | 0 | 0 | 0 | 0 | Mauckport town |

Table 3.

Race and Hispanic or Latino Origin: 2010—Con.

[For information on confidentiality protection, nonsampling error, and definitions, see Selected Appendixes at <www.census.gov/prod/cen2010/cph-1-a.pdf>]

| State County County Subdivision Place | Total population | Race | | | | | | Two or More Races | Hispanic or Latino (of any race) |
|--|---------------------|----------|---------------------------------|---|-------|--|--------------------|-------------------------|--|
| | | One race | | | | | | | |
| | | White | Black or African American | American Indian and Alaska Native | Asian | Native Hawaiian and Other Pacific Islander | Some Other Race | | |
| Harrison County—Con. | | | | | | | | | |
| Jackson township..... | 6,042 | 5,893 | 38 | 16 | 13 | 3 | 25 | 54 | 78 |
| Crandall town..... | 152 | 149 | 0 | 2 | 1 | 0 | 0 | 0 | 4 |
| New Salisbury CDP..... | 613 | 600 | 4 | 1 | 4 | 0 | 1 | 3 | 4 |
| Morgan township..... | 4,153 | 4,052 | 11 | 11 | 20 | 1 | 5 | 53 | 34 |
| Palmyra town..... | 930 | 894 | 1 | 2 | 15 | 0 | 0 | 18 | 9 |
| Posey township..... | 2,909 | 2,845 | 7 | 8 | 9 | 1 | 8 | 31 | 15 |
| Elizabeth town..... | 162 | 156 | 2 | 1 | 0 | 0 | 2 | 1 | 2 |
| Spencer township..... | 1,855 | 1,829 | 2 | 3 | 5 | 0 | 7 | 9 | 22 |
| Milltown town (part)..... | 12 | 12 | 0 | 0 | 0 | 0 | 0 | 0 | 0 |
| Taylor township..... | 781 | 765 | 2 | 1 | 2 | 0 | 0 | 11 | 1 |
| Washington township..... | 522 | 490 | 0 | 0 | 2 | 2 | 15 | 13 | 18 |
| New Amsterdam town..... | 27 | 23 | 0 | 0 | 0 | 0 | 3 | 1 | 3 |
| Webster township..... | 1,781 | 1,737 | 11 | 5 | 9 | 1 | 0 | 18 | 8 |
| New Middletown town..... | 93 | 89 | 2 | 0 | 0 | 0 | 0 | 2 | 0 |
| Hendricks County..... | 145,448 | 131,117 | 7,084 | 293 | 3,028 | 59 | 1,544 | 2,323 | 4,379 |
| Brown township..... | 11,593 | 10,492 | 632 | 30 | 154 | 5 | 101 | 179 | 293 |
| Brownsburg town (part)..... | 3,181 | 2,909 | 113 | 8 | 42 | 0 | 43 | 66 | 118 |
| Pittsboro town (part)..... | 0 | 0 | 0 | 0 | 0 | 0 | 0 | 0 | 0 |
| Center township..... | 12,167 | 11,817 | 77 | 29 | 48 | 3 | 44 | 149 | 185 |
| Danville town (part)..... | 8,993 | 8,706 | 73 | 19 | 38 | 1 | 34 | 122 | 165 |
| Clay township..... | 2,256 | 2,226 | 0 | 6 | 2 | 0 | 8 | 14 | 19 |
| Amo town..... | 401 | 396 | 0 | 4 | 0 | 0 | 0 | 1 | 1 |
| Coatesville town..... | 523 | 506 | 0 | 0 | 1 | 0 | 8 | 8 | 7 |
| Eel River township..... | 1,662 | 1,630 | 3 | 0 | 7 | 0 | 1 | 21 | 8 |
| Jamestown town (part)..... | 25 | 22 | 0 | 0 | 3 | 0 | 0 | 0 | 0 |
| North Salem town..... | 518 | 508 | 1 | 0 | 2 | 0 | 1 | 6 | 3 |
| Franklin township..... | 1,297 | 1,276 | 5 | 0 | 6 | 0 | 3 | 7 | 13 |
| Stilesville town..... | 316 | 312 | 1 | 0 | 0 | 0 | 3 | 0 | 9 |
| Guilford township..... | 27,844 | 25,250 | 1,387 | 42 | 496 | 2 | 277 | 390 | 752 |
| Plainfield town (part)..... | 22,754 | 20,402 | 1,295 | 38 | 430 | 0 | 248 | 341 | 638 |
| Liberty township..... | 5,772 | 5,556 | 28 | 11 | 98 | 1 | 33 | 45 | 68 |
| Clayton town..... | 972 | 959 | 3 | 1 | 0 | 0 | 1 | 8 | 9 |
| Plainfield town (part)..... | 369 | 257 | 12 | 0 | 84 | 0 | 11 | 5 | 21 |
| Lincoln township..... | 28,665 | 25,268 | 1,844 | 42 | 676 | 20 | 367 | 448 | 846 |
| Brownsburg town (part)..... | 17,877 | 16,738 | 349 | 23 | 295 | 12 | 218 | 242 | 516 |
| Marion township..... | 1,402 | 1,382 | 4 | 3 | 4 | 5 | 0 | 4 | 8 |
| Middle township..... | 6,170 | 6,035 | 14 | 13 | 25 | 0 | 17 | 66 | 75 |
| Brownsburg town (part)..... | 227 | 227 | 0 | 0 | 0 | 0 | 0 | 0 | 1 |
| Pittsboro town (part)..... | 2,928 | 2,830 | 11 | 11 | 20 | 0 | 7 | 49 | 40 |
| Union township..... | 1,856 | 1,815 | 1 | 6 | 7 | 0 | 13 | 14 | 23 |
| Lizton town..... | 488 | 475 | 0 | 0 | 2 | 0 | 4 | 7 | 7 |
| Washington township..... | 44,764 | 38,370 | 3,089 | 111 | 1,505 | 23 | 680 | 986 | 2,089 |
| Avon town..... | 12,446 | 10,789 | 731 | 43 | 414 | 11 | 180 | 278 | 531 |
| Danville town (part)..... | 8 | 8 | 0 | 0 | 0 | 0 | 0 | 0 | 0 |
| Plainfield town (part)..... | 4,508 | 2,896 | 886 | 11 | 405 | 0 | 162 | 148 | 456 |
| Henry County..... | 49,462 | 47,351 | 1,070 | 72 | 156 | 5 | 218 | 590 | 691 |
| Blue River township..... | 1,224 | 1,178 | 9 | 0 | 3 | 0 | 11 | 23 | 30 |
| Mooreland town..... | 375 | 365 | 0 | 0 | 0 | 0 | 0 | 10 | 6 |
| Dudley township..... | 1,041 | 1,024 | 1 | 0 | 2 | 0 | 5 | 9 | 11 |
| Straughn town..... | 222 | 221 | 0 | 0 | 0 | 0 | 1 | 0 | 1 |
| Fall Creek township..... | 4,612 | 4,506 | 15 | 7 | 18 | 1 | 11 | 54 | 35 |
| Middletown town..... | 2,322 | 2,266 | 8 | 2 | 12 | 0 | 4 | 30 | 18 |
| Franklin township..... | 1,157 | 1,132 | 5 | 0 | 1 | 0 | 2 | 17 | 27 |
| Lewisville town..... | 366 | 364 | 0 | 0 | 0 | 0 | 0 | 2 | 5 |
| New Castle city (part)..... | 0 | 0 | 0 | 0 | 0 | 0 | 0 | 0 | 0 |
| Greensboro township..... | 1,728 | 1,710 | 4 | 3 | 5 | 0 | 1 | 5 | 7 |
| Greensboro town..... | 143 | 143 | 0 | 0 | 0 | 0 | 0 | 0 | 4 |
| Kennard town..... | 471 | 467 | 0 | 0 | 3 | 0 | 0 | 1 | 0 |
| Shirley town (part)..... | 197 | 193 | 2 | 2 | 0 | 0 | 0 | 0 | 0 |
| Harrison township..... | 1,352 | 1,334 | 5 | 0 | 2 | 0 | 7 | 4 | 15 |
| Cadiz town..... | 150 | 150 | 0 | 0 | 0 | 0 | 0 | 0 | 4 |
| Henry township..... | 22,560 | 21,605 | 366 | 39 | 86 | 2 | 108 | 354 | 350 |
| New Castle city (part)..... | 18,114 | 17,227 | 347 | 37 | 73 | 2 | 100 | 328 | 309 |
| Jefferson township..... | 1,504 | 1,487 | 3 | 0 | 2 | 0 | 3 | 9 | 9 |
| Sulphur Springs town..... | 399 | 394 | 0 | 0 | 0 | 0 | 1 | 4 | 0 |
| Liberty township..... | 1,455 | 1,426 | 1 | 0 | 6 | 0 | 0 | 22 | 1 |
| Prairie township..... | 5,517 | 4,776 | 645 | 13 | 8 | 0 | 42 | 33 | 166 |
| Mount Summit town..... | 352 | 342 | 0 | 1 | 0 | 0 | 2 | 7 | 8 |
| Springport town..... | 149 | 144 | 0 | 0 | 0 | 0 | 0 | 5 | 0 |
| Spiceland township..... | 2,279 | 2,227 | 7 | 4 | 11 | 0 | 15 | 15 | 18 |
| Dunreith town..... | 177 | 156 | 1 | 1 | 5 | 0 | 9 | 5 | 8 |
| Spiceland town..... | 890 | 877 | 1 | 0 | 2 | 0 | 6 | 4 | 6 |
| Stoney Creek township..... | 817 | 802 | 2 | 1 | 0 | 0 | 0 | 12 | 1 |
| Blountsville town..... | 134 | 130 | 0 | 0 | 0 | 0 | 0 | 4 | 0 |
| Wayne township..... | 4,216 | 4,144 | 7 | 5 | 12 | 2 | 13 | 33 | 21 |
| Knightstown town..... | 2,182 | 2,138 | 3 | 2 | 3 | 2 | 9 | 25 | 13 |

Table 3.

Race and Hispanic or Latino Origin: 2010—Con.

[For information on confidentiality protection, nonsampling error, and definitions, see Selected Appendixes at <www.census.gov/prod/cen2010/cph-1-a.pdf>]

| Not Hispanic or Latino | | | | | | | | State County County Subdivision Place |
|------------------------|----------|---------------------------------|---|-------|--|--------------------|-------------------------|--|
| Total | One race | | | | | | Two or More Races | |
| | White | Black or African American | American Indian and Alaska Native | Asian | Native Hawaiian and Other Pacific Islander | Some Other Race | | |
| 5,964 | 5,846 | 37 | 16 | 12 | 3 | 2 | 48 | Harrison County—Con. |
| 148 | 145 | 0 | 2 | 1 | 0 | 0 | 0 | Jackson township |
| 609 | 597 | 4 | 1 | 4 | 0 | 0 | 3 | Crandall town |
| 4,119 | 4,027 | 11 | 11 | 20 | 1 | 0 | 49 | New Salisbury CDP |
| 921 | 887 | 1 | 2 | 15 | 0 | 0 | 16 | Morgan township |
| 2,894 | 2,834 | 7 | 8 | 9 | 1 | 4 | 31 | Palmyra town |
| 160 | 156 | 2 | 1 | 0 | 0 | 0 | 1 | Posey township |
| 1,833 | 1,815 | 2 | 3 | 5 | 0 | 0 | 8 | Elizabeth town |
| 12 | 12 | 0 | 0 | 0 | 0 | 0 | 0 | Spencer township |
| 780 | 765 | 2 | 1 | 2 | 0 | 0 | 10 | Milltown town (part) |
| 504 | 487 | 0 | 0 | 2 | 1 | 1 | 13 | Taylor township |
| 24 | 23 | 0 | 0 | 0 | 0 | 0 | 1 | Washington township |
| 1,773 | 1,729 | 11 | 5 | 9 | 1 | 0 | 18 | New Amsterdam town |
| 93 | 89 | 2 | 0 | 0 | 0 | 0 | 2 | Webster township |
| 141,069 | 128,664 | 6,988 | 231 | 2,984 | 47 | 193 | 1,962 | New Middletown town |
| 11,300 | 10,335 | 622 | 20 | 153 | 5 | 12 | 153 | Hendricks County |
| 3,063 | 2,848 | 107 | 8 | 42 | 0 | 2 | 56 | Brown township |
| 0 | 0 | 0 | 0 | 0 | 0 | 0 | 0 | Brownsburg town (part) |
| 11,982 | 11,691 | 77 | 29 | 47 | 2 | 4 | 132 | Pittsboro town (part) |
| 8,828 | 8,593 | 73 | 19 | 37 | 1 | 0 | 105 | Center township |
| 2,237 | 2,211 | 0 | 6 | 2 | 0 | 4 | 14 | Danville town (part) |
| 400 | 395 | 0 | 4 | 0 | 0 | 0 | 1 | Clay township |
| 516 | 503 | 0 | 0 | 1 | 0 | 4 | 8 | Amo town |
| 1,654 | 1,626 | 3 | 0 | 7 | 0 | 0 | 18 | Coatesville town |
| 25 | 22 | 0 | 0 | 3 | 0 | 0 | 0 | Eel River township |
| 515 | 506 | 1 | 0 | 2 | 0 | 0 | 6 | Jamestown town (part) |
| 1,284 | 1,268 | 3 | 0 | 6 | 0 | 0 | 7 | North Salem town |
| 307 | 307 | 0 | 0 | 0 | 0 | 0 | 0 | Franklin township |
| 27,092 | 24,860 | 1,365 | 35 | 491 | 1 | 12 | 328 | Stilesville town |
| 22,116 | 20,075 | 1,285 | 31 | 427 | 0 | 9 | 289 | Guilford township |
| 5,704 | 5,519 | 28 | 7 | 98 | 1 | 10 | 41 | Plainfield town (part) |
| 963 | 952 | 3 | 1 | 0 | 0 | 1 | 6 | Liberty township |
| 348 | 247 | 12 | 0 | 84 | 0 | 0 | 5 | Clayton town |
| 27,819 | 24,842 | 1,822 | 33 | 665 | 16 | 59 | 382 | Plainfield town (part) |
| 17,361 | 16,472 | 335 | 20 | 291 | 8 | 26 | 209 | Lincoln township |
| 1,394 | 1,377 | 4 | 3 | 4 | 2 | 0 | 4 | Brownsburg town (part) |
| 6,095 | 5,992 | 13 | 7 | 25 | 0 | 4 | 54 | Marion township |
| 226 | 226 | 0 | 0 | 0 | 0 | 0 | 0 | Middle township |
| 2,888 | 2,811 | 10 | 5 | 20 | 0 | 3 | 39 | Brownsburg town (part) |
| 1,833 | 1,801 | 1 | 6 | 7 | 0 | 4 | 14 | Pittsboro town (part) |
| 481 | 472 | 0 | 0 | 2 | 0 | 0 | 7 | Union township |
| 42,675 | 37,142 | 3,050 | 85 | 1,479 | 20 | 84 | 815 | Lizton town |
| 11,915 | 10,486 | 724 | 26 | 410 | 11 | 23 | 235 | Washington township |
| 8 | 8 | 0 | 0 | 0 | 0 | 0 | 0 | Avon town |
| 4,052 | 2,639 | 876 | 10 | 399 | 0 | 14 | 114 | Danville town (part) |
| 48,771 | 46,933 | 1,064 | 63 | 154 | 5 | 34 | 518 | Plainfield town (part) |
| 1,194 | 1,163 | 5 | 0 | 3 | 0 | 0 | 23 | Henry County |
| 369 | 359 | 0 | 0 | 0 | 0 | 0 | 10 | Blue River township |
| 1,030 | 1,018 | 1 | 0 | 2 | 0 | 0 | 9 | Mooreland town |
| 221 | 221 | 0 | 0 | 0 | 0 | 0 | 0 | Dudley township |
| 4,577 | 4,483 | 14 | 7 | 18 | 1 | 5 | 49 | Straughn town |
| 2,304 | 2,256 | 7 | 2 | 12 | 0 | 1 | 26 | Fall Creek township |
| 1,130 | 1,116 | 5 | 0 | 1 | 0 | 0 | 8 | Middletown town |
| 361 | 359 | 0 | 0 | 0 | 0 | 0 | 2 | Franklin township |
| 0 | 0 | 0 | 0 | 0 | 0 | 0 | 0 | Lewisville town |
| 1,721 | 1,706 | 4 | 2 | 5 | 0 | 0 | 4 | New Castle city (part) |
| 139 | 139 | 0 | 0 | 0 | 0 | 0 | 0 | Greensboro township |
| 471 | 467 | 0 | 0 | 3 | 0 | 0 | 1 | Greensboro town |
| 197 | 193 | 2 | 2 | 0 | 0 | 0 | 0 | Kennard town |
| 1,337 | 1,326 | 5 | 0 | 2 | 0 | 0 | 4 | Shirley town (part) |
| 146 | 146 | 0 | 0 | 0 | 0 | 0 | 0 | Harrison township |
| 22,210 | 21,400 | 365 | 33 | 85 | 2 | 17 | 308 | Cadiz town |
| 17,805 | 17,051 | 346 | 31 | 72 | 2 | 17 | 286 | Henry township |
| 1,495 | 1,480 | 3 | 0 | 2 | 0 | 2 | 8 | New Castle city (part) |
| 399 | 394 | 0 | 0 | 0 | 0 | 1 | 4 | Jefferson township |
| 1,454 | 1,425 | 1 | 0 | 6 | 0 | 0 | 22 | Sulphur Springs town |
| 5,351 | 4,657 | 645 | 12 | 8 | 0 | 1 | 28 | Liberty township |
| 344 | 337 | 0 | 1 | 0 | 0 | 0 | 6 | Prairie township |
| 149 | 144 | 0 | 0 | 0 | 0 | 0 | 5 | Mount Summit town |
| 2,261 | 2,223 | 7 | 3 | 11 | 0 | 2 | 15 | Springport town |
| 169 | 155 | 1 | 1 | 5 | 0 | 2 | 5 | Spiceland township |
| 884 | 877 | 1 | 0 | 2 | 0 | 0 | 4 | Dunreith town |
| 816 | 801 | 2 | 1 | 0 | 0 | 0 | 12 | Spiceland town |
| 134 | 130 | 0 | 0 | 0 | 0 | 0 | 4 | Stoney Creek township |
| 4,195 | 4,135 | 7 | 5 | 11 | 2 | 7 | 28 | Blountsville town |
| 2,169 | 2,133 | 3 | 2 | 2 | 2 | 7 | 20 | Wayne township |
| | | | | | | | | Knightstown town |

Table 3.

Race and Hispanic or Latino Origin: 2010—Con.

[For information on confidentiality protection, nonsampling error, and definitions, see Selected Appendixes at <www.census.gov/prod/cen2010/cph-1-a.pdf>]

| State County County Subdivision Place | Total population | Race | | | | | | | Two or More Races | Hispanic or Latino (of any race) |
|--|---------------------|----------|---------------------------------|--|-------|--|--------------------|-------|-------------------------|--|
| | | One race | | | | | | | | |
| | | White | Black or African American | American Indian and Alaska Native | Asian | Native Hawaiian and Other Pacific Islander | Some Other Race | | | |
| Howard County..... | 82,752 | 73,284 | 5,680 | 286 | 740 | 20 | 699 | 2,043 | 2,203 | |
| Center township..... | 45,275 | 38,084 | 4,706 | 179 | 345 | 11 | 505 | 1,445 | 1,450 | |
| Kokomo city (part)..... | 40,497 | 33,834 | 4,372 | 163 | 309 | 10 | 460 | 1,349 | 1,324 | |
| Clay township..... | 3,885 | 3,755 | 29 | 14 | 26 | 1 | 18 | 42 | 94 | |
| Kokomo city (part)..... | 97 | 90 | 1 | 0 | 3 | 0 | 0 | 3 | 10 | |
| Ervin township..... | 2,227 | 2,150 | 15 | 2 | 14 | 6 | 3 | 37 | 28 | |
| Harrison township..... | 9,489 | 8,526 | 475 | 14 | 203 | 1 | 59 | 211 | 218 | |
| Kokomo city (part)..... | 2,820 | 2,272 | 336 | 5 | 84 | 1 | 25 | 97 | 91 | |
| Honey Creek township..... | 2,109 | 2,073 | 9 | 4 | 3 | 0 | 5 | 15 | 22 | |
| Russiaville town..... | 1,094 | 1,079 | 2 | 2 | 2 | 0 | 1 | 8 | 14 | |
| Howard township..... | 2,579 | 2,460 | 45 | 12 | 10 | 1 | 8 | 43 | 40 | |
| Kokomo city (part)..... | 0 | 0 | 0 | 0 | 0 | 0 | 0 | 0 | 0 | |
| Jackson township..... | 596 | 570 | 0 | 1 | 5 | 0 | 6 | 14 | 13 | |
| Liberty township..... | 4,862 | 4,763 | 26 | 7 | 27 | 0 | 12 | 27 | 51 | |
| Greentown town..... | 2,415 | 2,346 | 14 | 5 | 23 | 0 | 10 | 17 | 36 | |
| Monroe township..... | 1,407 | 1,365 | 21 | 3 | 1 | 0 | 8 | 9 | 13 | |
| Taylor township..... | 9,294 | 8,536 | 348 | 46 | 105 | 0 | 72 | 187 | 272 | |
| Indian Heights CDP..... | 3,011 | 2,787 | 95 | 15 | 12 | 0 | 22 | 80 | 96 | |
| Kokomo city (part)..... | 2,054 | 1,785 | 143 | 7 | 55 | 0 | 21 | 43 | 76 | |
| Union township..... | 1,029 | 1,002 | 6 | 4 | 1 | 0 | 3 | 13 | 2 | |
| Huntington County..... | 37,124 | 36,062 | 160 | 140 | 167 | 8 | 168 | 419 | 631 | |
| Clear Creek township..... | 1,928 | 1,891 | 4 | 11 | 12 | 0 | 1 | 9 | 19 | |
| Dallas township..... | 2,114 | 2,052 | 5 | 19 | 7 | 0 | 2 | 29 | 31 | |
| Andrews town..... | 1,149 | 1,107 | 4 | 12 | 4 | 0 | 1 | 21 | 22 | |
| Huntington township..... | 20,837 | 20,149 | 110 | 90 | 105 | 6 | 116 | 261 | 448 | |
| Huntington city (part)..... | 17,391 | 16,768 | 99 | 77 | 90 | 6 | 106 | 245 | 420 | |
| Jackson township..... | 4,043 | 3,922 | 18 | 6 | 18 | 0 | 22 | 57 | 68 | |
| Roanoke town..... | 1,722 | 1,672 | 3 | 2 | 8 | 0 | 8 | 29 | 30 | |
| Jefferson township..... | 757 | 741 | 2 | 0 | 1 | 0 | 7 | 6 | 17 | |
| Mount Etna town (part)..... | 30 | 30 | 0 | 0 | 0 | 0 | 0 | 0 | 0 | |
| Lancaster township..... | 1,150 | 1,125 | 3 | 2 | 8 | 2 | 4 | 6 | 8 | |
| Mount Etna town (part)..... | 48 | 46 | 0 | 0 | 0 | 2 | 0 | 0 | 0 | |
| Polk township..... | 449 | 434 | 2 | 0 | 5 | 0 | 7 | 1 | 8 | |
| Mount Etna town (part)..... | 14 | 13 | 0 | 0 | 0 | 0 | 1 | 0 | 2 | |
| Rock Creek township..... | 1,350 | 1,336 | 8 | 0 | 3 | 0 | 0 | 3 | 3 | |
| Markle town (part)..... | 645 | 636 | 6 | 0 | 2 | 0 | 0 | 1 | 2 | |
| Salamonie township..... | 2,049 | 2,011 | 5 | 6 | 3 | 0 | 4 | 20 | 17 | |
| Warren town..... | 1,239 | 1,224 | 1 | 1 | 2 | 0 | 1 | 10 | 5 | |
| Union township..... | 1,235 | 1,211 | 1 | 1 | 2 | 0 | 4 | 16 | 8 | |
| Huntington city (part)..... | 0 | 0 | 0 | 0 | 0 | 0 | 0 | 0 | 0 | |
| Markle town (part)..... | 2 | 0 | 0 | 0 | 0 | 0 | 0 | 2 | 0 | |
| Warren township..... | 672 | 661 | 1 | 3 | 1 | 0 | 0 | 6 | 0 | |
| Wayne township..... | 540 | 529 | 1 | 2 | 2 | 0 | 1 | 5 | 4 | |
| Mount Etna town (part)..... | 2 | 2 | 0 | 0 | 0 | 0 | 0 | 0 | 0 | |
| Jackson County..... | 42,376 | 40,044 | 282 | 89 | 359 | 27 | 1,019 | 556 | 2,410 | |
| Brownstown township..... | 5,552 | 5,463 | 6 | 9 | 11 | 5 | 24 | 34 | 71 | |
| Brownstown town..... | 2,947 | 2,897 | 2 | 8 | 5 | 4 | 8 | 23 | 28 | |
| Vallonia CDP (part)..... | 15 | 15 | 0 | 0 | 0 | 0 | 0 | 0 | 0 | |
| Carr township..... | 1,510 | 1,472 | 2 | 6 | 0 | 3 | 1 | 26 | 19 | |
| Medora town..... | 693 | 674 | 1 | 1 | 0 | 3 | 0 | 14 | 7 | |
| Driftwood township..... | 860 | 843 | 2 | 0 | 1 | 0 | 3 | 11 | 13 | |
| Vallonia CDP (part)..... | 321 | 316 | 0 | 0 | 1 | 0 | 0 | 4 | 4 | |
| Grassy Fork township..... | 668 | 661 | 0 | 0 | 1 | 0 | 0 | 6 | 4 | |
| Hamilton township..... | 1,660 | 1,640 | 0 | 1 | 5 | 0 | 6 | 8 | 26 | |
| Jackson township..... | 20,042 | 18,257 | 238 | 45 | 251 | 18 | 901 | 332 | 2,059 | |
| Seymour city (part)..... | 16,222 | 14,625 | 210 | 38 | 184 | 17 | 871 | 277 | 1,944 | |
| Owen township..... | 1,572 | 1,528 | 4 | 8 | 5 | 0 | 7 | 20 | 22 | |
| Pershing township..... | 1,394 | 1,372 | 1 | 3 | 2 | 0 | 1 | 15 | 6 | |
| Freetown CDP..... | 385 | 377 | 0 | 1 | 0 | 0 | 0 | 7 | 0 | |
| Redding township..... | 4,233 | 4,061 | 21 | 10 | 54 | 1 | 33 | 53 | 109 | |
| Seymour city (part)..... | 1,281 | 1,184 | 13 | 5 | 26 | 1 | 22 | 30 | 70 | |
| Salt Creek township..... | 344 | 342 | 0 | 0 | 0 | 0 | 1 | 1 | 6 | |
| Vernon township..... | 3,419 | 3,326 | 3 | 6 | 18 | 0 | 27 | 39 | 53 | |
| Crothersville town..... | 1,591 | 1,531 | 3 | 5 | 7 | 0 | 21 | 24 | 34 | |
| Washington township..... | 1,122 | 1,079 | 5 | 1 | 11 | 0 | 15 | 11 | 22 | |
| Jasper County..... | 33,478 | 32,056 | 212 | 68 | 133 | 11 | 655 | 343 | 1,823 | |
| Barkley township..... | 900 | 861 | 4 | 5 | 1 | 0 | 22 | 7 | 41 | |
| Carpenter township..... | 1,953 | 1,900 | 9 | 1 | 9 | 1 | 4 | 29 | 44 | |
| Remington town..... | 1,185 | 1,143 | 7 | 1 | 4 | 1 | 3 | 26 | 37 | |
| Gilliam township..... | 640 | 618 | 5 | 0 | 1 | 0 | 14 | 2 | 23 | |
| Hanging Grove township..... | 230 | 225 | 1 | 0 | 1 | 0 | 2 | 1 | 8 | |
| Jordan township..... | 355 | 353 | 0 | 0 | 0 | 0 | 1 | 1 | 3 | |
| Kankakee township..... | 988 | 924 | 31 | 1 | 1 | 0 | 15 | 16 | 41 | |
| Keener township..... | 10,110 | 9,663 | 20 | 17 | 52 | 0 | 270 | 88 | 629 | |
| De Motte town..... | 3,814 | 3,668 | 17 | 10 | 15 | 0 | 55 | 49 | 178 | |
| Roselawn CDP (part)..... | 1,490 | 1,314 | 1 | 0 | 19 | 0 | 149 | 7 | 272 | |
| Marion township..... | 7,571 | 7,158 | 117 | 23 | 33 | 3 | 124 | 113 | 394 | |
| Collegeville CDP..... | 330 | 274 | 39 | 1 | 2 | 0 | 4 | 10 | 15 | |
| Rensselaer city..... | 5,859 | 5,592 | 39 | 21 | 24 | 3 | 103 | 77 | 318 | |

Table 3.

Race and Hispanic or Latino Origin: 2010—Con.

[For information on confidentiality protection, nonsampling error, and definitions, see Selected Appendixes at <www.census.gov/prod/cen2010/cph-1-a.pdf>]

| Not Hispanic or Latino | | | | | | | | State County County Subdivision Place |
|------------------------|----------|---------------------------------|---|-------|--|--------------------|-------------------------|--|
| Total | One race | | | | | | Two or More Races | |
| | White | Black or African American | American Indian and Alaska Native | Asian | Native Hawaiian and Other Pacific Islander | Some Other Race | | |
| 80,549 | 72,091 | 5,585 | 246 | 737 | 13 | 136 | 1,741 | Howard County |
| 43,825 | 37,355 | 4,629 | 153 | 344 | 10 | 80 | 1,254 | Center township |
| 39,173 | 33,172 | 4,301 | 138 | 308 | 9 | 75 | 1,170 | Kokomo city (part) |
| 3,791 | 3,683 | 29 | 8 | 26 | 1 | 7 | 37 | Clay township |
| 87 | 80 | 1 | 0 | 3 | 0 | 0 | 3 | Kokomo city (part) |
| 2,199 | 2,132 | 14 | 2 | 14 | 0 | 1 | 36 | Ervin township |
| 9,271 | 8,406 | 467 | 13 | 202 | 1 | 20 | 162 | Harrison township |
| 2,729 | 2,224 | 331 | 4 | 83 | 1 | 11 | 75 | Kokomo city (part) |
| 2,087 | 2,061 | 9 | 3 | 3 | 0 | 0 | 11 | Honey Creek township |
| 1,080 | 1,068 | 2 | 1 | 2 | 0 | 0 | 7 | Russiaville town |
| 2,539 | 2,436 | 45 | 12 | 10 | 1 | 2 | 33 | Howard township |
| 0 | 0 | 0 | 0 | 0 | 0 | 0 | 0 | Kokomo city (part) |
| 583 | 563 | 0 | 1 | 5 | 0 | 0 | 14 | Jackson township |
| 4,811 | 4,731 | 25 | 7 | 27 | 0 | 3 | 18 | Liberty township |
| 2,379 | 2,325 | 13 | 5 | 23 | 0 | 2 | 11 | Greentown town |
| 1,394 | 1,359 | 21 | 2 | 1 | 0 | 2 | 9 | Monroe township |
| 9,022 | 8,364 | 340 | 41 | 104 | 0 | 19 | 154 | Taylor township |
| 2,915 | 2,732 | 87 | 14 | 12 | 0 | 7 | 63 | Indian Heights CDP |
| 1,978 | 1,731 | 143 | 4 | 55 | 0 | 2 | 43 | Kokomo city (part) |
| 1,027 | 1,001 | 6 | 4 | 1 | 0 | 2 | 13 | Union township |
| 36,493 | 35,692 | 155 | 124 | 167 | 6 | 13 | 336 | Huntington County |
| 1,909 | 1,872 | 4 | 11 | 12 | 0 | 1 | 9 | Clear Creek township |
| 2,083 | 2,026 | 4 | 18 | 7 | 0 | 0 | 28 | Dallas township |
| 1,127 | 1,088 | 3 | 12 | 4 | 0 | 0 | 20 | Andrews town |
| 20,389 | 19,888 | 106 | 78 | 105 | 4 | 11 | 197 | Huntington township |
| 16,971 | 16,525 | 95 | 66 | 90 | 4 | 8 | 183 | Huntington city (part) |
| 3,975 | 3,886 | 18 | 5 | 18 | 0 | 1 | 47 | Jackson township |
| 1,692 | 1,652 | 3 | 2 | 8 | 0 | 0 | 27 | Roanoke town |
| 740 | 731 | 2 | 0 | 1 | 0 | 0 | 6 | Jefferson township |
| 30 | 30 | 0 | 0 | 0 | 0 | 0 | 0 | Mount Etna town (part) |
| 1,142 | 1,123 | 3 | 0 | 8 | 2 | 0 | 6 | Lancaster township |
| 48 | 46 | 0 | 0 | 0 | 2 | 0 | 0 | Mount Etna town (part) |
| 441 | 433 | 2 | 0 | 5 | 0 | 0 | 1 | Polk township |
| 12 | 12 | 0 | 0 | 0 | 0 | 0 | 0 | Mount Etna town (part) |
| 1,347 | 1,333 | 8 | 0 | 3 | 0 | 0 | 3 | Rock Creek township |
| 643 | 634 | 6 | 0 | 2 | 0 | 0 | 1 | Markle town (part) |
| 2,032 | 2,005 | 5 | 6 | 3 | 0 | 0 | 13 | Salamonie township |
| 1,234 | 1,222 | 1 | 1 | 2 | 0 | 0 | 8 | Warren town |
| 1,227 | 1,208 | 1 | 1 | 2 | 0 | 0 | 15 | Union township |
| 0 | 0 | 0 | 0 | 0 | 0 | 0 | 0 | Huntington city (part) |
| 2 | 0 | 0 | 0 | 0 | 0 | 0 | 2 | Markle town (part) |
| 672 | 661 | 1 | 3 | 1 | 0 | 0 | 6 | Warren township |
| 536 | 526 | 1 | 2 | 2 | 0 | 0 | 5 | Wayne township |
| 2 | 2 | 0 | 0 | 0 | 0 | 0 | 0 | Mount Etna town (part) |
| 39,966 | 38,826 | 265 | 82 | 356 | 18 | 25 | 394 | Jackson County |
| 5,481 | 5,421 | 5 | 9 | 11 | 5 | 2 | 28 | Brownstown township |
| 2,919 | 2,878 | 2 | 8 | 5 | 4 | 2 | 20 | Brownstown town |
| 15 | 15 | 0 | 0 | 0 | 0 | 0 | 0 | Vallonia CDP (part) |
| 1,491 | 1,459 | 2 | 6 | 0 | 3 | 0 | 21 | Carr township |
| 686 | 668 | 1 | 1 | 0 | 3 | 0 | 13 | Medora town |
| 847 | 835 | 2 | 0 | 1 | 0 | 0 | 9 | Driftwood township |
| 317 | 312 | 0 | 0 | 1 | 0 | 0 | 4 | Vallonia CDP (part) |
| 664 | 657 | 0 | 0 | 1 | 0 | 0 | 6 | Grassy Fork township |
| 1,634 | 1,621 | 0 | 0 | 5 | 0 | 1 | 7 | Hamilton township |
| 17,983 | 17,220 | 222 | 40 | 248 | 9 | 18 | 226 | Jackson township |
| 14,278 | 13,656 | 197 | 34 | 182 | 8 | 17 | 184 | Seymour city (part) |
| 1,550 | 1,516 | 4 | 8 | 5 | 0 | 1 | 16 | Owen township |
| 1,388 | 1,369 | 1 | 3 | 2 | 0 | 0 | 13 | Pershing township |
| 385 | 377 | 0 | 1 | 0 | 0 | 0 | 7 | Freetown CDP |
| 4,124 | 4,000 | 21 | 9 | 54 | 1 | 0 | 39 | Redding township |
| 1,211 | 1,149 | 13 | 4 | 26 | 1 | 0 | 18 | Seymour city (part) |
| 338 | 337 | 0 | 0 | 0 | 0 | 0 | 1 | Salt Creek township |
| 3,366 | 3,317 | 3 | 6 | 18 | 0 | 3 | 19 | Vernon township |
| 1,557 | 1,528 | 3 | 5 | 7 | 0 | 2 | 12 | Crothersville town |
| 1,100 | 1,074 | 5 | 1 | 11 | 0 | 0 | 9 | Washington township |
| 31,655 | 30,988 | 208 | 53 | 123 | 9 | 16 | 258 | Jasper County |
| 859 | 844 | 4 | 0 | 1 | 0 | 3 | 7 | Barkley township |
| 1,909 | 1,863 | 9 | 1 | 9 | 1 | 0 | 26 | Carpenter township |
| 1,148 | 1,112 | 7 | 1 | 4 | 1 | 0 | 23 | Remington town |
| 617 | 609 | 5 | 0 | 1 | 0 | 0 | 2 | Gillam township |
| 222 | 220 | 0 | 0 | 1 | 0 | 0 | 1 | Hanging Grove township |
| 352 | 351 | 0 | 0 | 0 | 0 | 0 | 1 | Jordan township |
| 947 | 900 | 31 | 0 | 1 | 0 | 0 | 15 | Kankakee township |
| 9,481 | 9,339 | 19 | 12 | 43 | 0 | 5 | 63 | Keener township |
| 3,636 | 3,558 | 16 | 8 | 14 | 0 | 1 | 39 | De Motte town |
| 1,218 | 1,204 | 1 | 0 | 11 | 0 | 0 | 2 | Roselawn CDP (part) |
| 7,177 | 6,927 | 117 | 20 | 33 | 2 | 3 | 75 | Marion township |
| 315 | 263 | 39 | 1 | 2 | 0 | 0 | 10 | Collegeville CDP |
| 5,541 | 5,401 | 39 | 18 | 24 | 2 | 2 | 55 | Rensselaer city |

Table 3.

Race and Hispanic or Latino Origin: 2010—Con.

[For information on confidentiality protection, nonsampling error, and definitions, see Selected Appendixes at <www.census.gov/prod/cen2010/cph-1-a.pdf>]

| State County County Subdivision Place | Total population | Race | | | | | | | Two or More Races | Hispanic or Latino (of any race) |
|--|---------------------|----------|---------------------------------|---|-------|--|--------------------|-------|-------------------------|--|
| | | One race | | | | | | | | |
| | | White | Black or African American | American Indian and Alaska Native | Asian | Native Hawaiian and Other Pacific Islander | Some Other Race | | | |
| Jasper County--Con. | | | | | | | | | | |
| Milroy township..... | 276 | 276 | 0 | 0 | 0 | 0 | 0 | 0 | 0 | |
| Newton township..... | 811 | 804 | 0 | 1 | 1 | 0 | 0 | 5 | 10 | |
| Union township..... | 1,586 | 1,459 | 5 | 4 | 2 | 0 | 104 | 12 | 228 | |
| Walker township..... | 3,663 | 3,567 | 5 | 9 | 22 | 5 | 35 | 20 | 154 | |
| Wheatfield township..... | 4,395 | 4,248 | 15 | 7 | 10 | 2 | 64 | 49 | 248 | |
| Wheatfield town..... | 853 | 817 | 7 | 0 | 1 | 2 | 16 | 10 | 50 | |
| Jay County..... | 21,253 | 20,619 | 60 | 23 | 78 | 0 | 281 | 192 | 577 | |
| Bearcreek township..... | 1,578 | 1,552 | 2 | 2 | 2 | 0 | 2 | 18 | 15 | |
| Bryant town..... | 252 | 245 | 1 | 2 | 2 | 0 | 0 | 2 | 6 | |
| Greene township..... | 989 | 976 | 3 | 0 | 2 | 0 | 5 | 3 | 6 | |
| Jackson township..... | 965 | 945 | 0 | 1 | 1 | 0 | 10 | 8 | 17 | |
| Jefferson township..... | 770 | 759 | 2 | 2 | 2 | 0 | 2 | 3 | 6 | |
| Knox township..... | 503 | 490 | 3 | 1 | 2 | 0 | 0 | 7 | 4 | |
| Madison township..... | 656 | 646 | 0 | 1 | 1 | 0 | 0 | 8 | 6 | |
| Salamonia town..... | 157 | 155 | 0 | 1 | 0 | 0 | 0 | 1 | 1 | |
| Noble township..... | 640 | 637 | 2 | 0 | 0 | 0 | 0 | 1 | 3 | |
| Penn township..... | 1,239 | 1,210 | 1 | 1 | 5 | 0 | 17 | 5 | 36 | |
| Pennville town..... | 701 | 681 | 0 | 0 | 3 | 0 | 13 | 4 | 25 | |
| Pike township..... | 899 | 872 | 3 | 1 | 4 | 0 | 14 | 5 | 18 | |
| Richland township..... | 4,518 | 4,447 | 12 | 3 | 6 | 0 | 18 | 32 | 60 | |
| Dunkirk city (part)..... | 2,217 | 2,184 | 8 | 2 | 1 | 0 | 9 | 13 | 29 | |
| Redkey town..... | 1,353 | 1,328 | 3 | 0 | 3 | 0 | 7 | 12 | 19 | |
| Wabash township..... | 578 | 571 | 1 | 0 | 0 | 0 | 6 | 0 | 11 | |
| Wayne township..... | 7,918 | 7,514 | 31 | 11 | 53 | 0 | 207 | 102 | 395 | |
| Portland city..... | 6,223 | 5,880 | 28 | 2 | 29 | 0 | 192 | 92 | 363 | |
| Jefferson County..... | 32,428 | 30,876 | 542 | 69 | 211 | 6 | 305 | 419 | 755 | |
| Graham township..... | 1,668 | 1,632 | 5 | 2 | 1 | 0 | 9 | 19 | 28 | |
| Deputy CDP..... | 86 | 83 | 0 | 1 | 0 | 0 | 0 | 2 | 0 | |
| Hanover township..... | 5,366 | 5,142 | 94 | 13 | 36 | 2 | 29 | 50 | 100 | |
| Hanover town..... | 3,546 | 3,364 | 80 | 6 | 28 | 1 | 21 | 46 | 85 | |
| Lancaster township..... | 1,511 | 1,472 | 9 | 6 | 1 | 1 | 15 | 7 | 19 | |
| Dupont town..... | 339 | 325 | 7 | 0 | 0 | 0 | 7 | 0 | 9 | |
| Madison township..... | 17,415 | 16,329 | 398 | 34 | 160 | 1 | 225 | 268 | 520 | |
| Madison city..... | 11,967 | 11,188 | 338 | 22 | 145 | 1 | 81 | 192 | 203 | |
| Milton township..... | 896 | 887 | 1 | 2 | 1 | 0 | 1 | 4 | 8 | |
| Brooksbury town..... | 81 | 80 | 1 | 0 | 0 | 0 | 0 | 0 | 0 | |
| Monroe township..... | 374 | 359 | 12 | 0 | 1 | 0 | 0 | 2 | 4 | |
| Republican township..... | 1,599 | 1,556 | 9 | 4 | 4 | 0 | 4 | 22 | 20 | |
| Kent CDP..... | 70 | 69 | 1 | 0 | 0 | 0 | 0 | 0 | 0 | |
| Saluda township..... | 1,370 | 1,340 | 4 | 2 | 3 | 1 | 5 | 15 | 15 | |
| Shelby township..... | 1,133 | 1,109 | 1 | 2 | 0 | 1 | 7 | 13 | 13 | |
| Canaan CDP..... | 90 | 85 | 0 | 0 | 0 | 0 | 0 | 5 | 1 | |
| Smyrna township..... | 1,096 | 1,050 | 9 | 4 | 4 | 0 | 10 | 19 | 28 | |
| Jennings County..... | 28,525 | 27,611 | 216 | 30 | 62 | 0 | 273 | 333 | 571 | |
| Bigger township..... | 726 | 703 | 3 | 1 | 3 | 0 | 6 | 10 | 11 | |
| Campbell township..... | 1,191 | 1,156 | 8 | 1 | 3 | 0 | 8 | 15 | 25 | |
| Butler CDP..... | 282 | 277 | 0 | 1 | 2 | 0 | 1 | 1 | 3 | |
| Center township..... | 8,894 | 8,508 | 120 | 15 | 32 | 0 | 89 | 130 | 186 | |
| North Vernon city (part)..... | 6,726 | 6,388 | 104 | 15 | 28 | 0 | 79 | 112 | 162 | |
| Columbia township..... | 868 | 859 | 1 | 0 | 1 | 0 | 4 | 3 | 7 | |
| Geneva township..... | 7,584 | 7,265 | 53 | 7 | 12 | 0 | 140 | 107 | 251 | |
| Country Squire Lakes CDP..... | 3,571 | 3,320 | 44 | 3 | 8 | 0 | 117 | 79 | 193 | |
| Scipio CDP..... | 153 | 153 | 0 | 0 | 0 | 0 | 0 | 0 | 1 | |
| Lovett township..... | 1,160 | 1,134 | 13 | 0 | 1 | 0 | 6 | 6 | 14 | |
| Marion township..... | 1,117 | 1,109 | 0 | 2 | 0 | 0 | 5 | 1 | 10 | |
| Montgomery township..... | 978 | 966 | 1 | 0 | 0 | 0 | 2 | 9 | 4 | |
| Sand Creek township..... | 872 | 856 | 1 | 0 | 3 | 0 | 2 | 10 | 8 | |
| Spencer township..... | 2,326 | 2,294 | 10 | 2 | 4 | 0 | 5 | 11 | 29 | |
| Hayden CDP..... | 521 | 508 | 4 | 2 | 1 | 0 | 3 | 3 | 14 | |
| Vernon township..... | 2,809 | 2,761 | 6 | 2 | 3 | 0 | 6 | 31 | 26 | |
| North Vernon city (part)..... | 2 | 2 | 0 | 0 | 0 | 0 | 0 | 0 | 0 | |
| Vernon town..... | 318 | 310 | 1 | 0 | 1 | 0 | 1 | 5 | 2 | |
| Johnson County..... | 139,654 | 131,140 | 1,578 | 315 | 2,744 | 46 | 1,692 | 2,139 | 4,270 | |
| Blue River township..... | 4,936 | 4,719 | 13 | 11 | 8 | 0 | 135 | 50 | 249 | |
| Edinburgh town (part)..... | 4,008 | 3,815 | 10 | 8 | 2 | 0 | 129 | 44 | 231 | |
| Clark township..... | 2,460 | 2,202 | 14 | 1 | 201 | 1 | 10 | 31 | 39 | |
| Greenwood city (part)..... | 347 | 119 | 8 | 0 | 197 | 0 | 8 | 15 | 10 | |
| Franklin township..... | 20,685 | 19,691 | 278 | 55 | 135 | 1 | 206 | 319 | 470 | |
| Franklin city (part)..... | 18,198 | 17,280 | 248 | 50 | 130 | 1 | 189 | 300 | 428 | |
| Whiteland town (part)..... | 38 | 34 | 0 | 0 | 0 | 0 | 4 | 0 | 4 | |
| Hensley township..... | 3,329 | 3,255 | 12 | 14 | 11 | 0 | 11 | 26 | 27 | |
| Trafalgar town (part)..... | 1,098 | 1,057 | 10 | 10 | 6 | 0 | 3 | 12 | 11 | |
| Needham township..... | 6,511 | 6,194 | 82 | 14 | 57 | 0 | 71 | 93 | 195 | |
| Franklin city (part)..... | 4,200 | 3,955 | 73 | 9 | 53 | 0 | 41 | 69 | 138 | |
| Nineveh township..... | 3,987 | 3,845 | 104 | 9 | 5 | 0 | 5 | 19 | 35 | |
| Princes Lakes town..... | 1,312 | 1,296 | 2 | 5 | 4 | 0 | 1 | 4 | 12 | |
| Trafalgar town (part)..... | 3 | 3 | 0 | 0 | 0 | 0 | 0 | 0 | 0 | |

Table 3.

Race and Hispanic or Latino Origin: 2010—Con.

[For information on confidentiality protection, nonsampling error, and definitions, see Selected Appendixes at <www.census.gov/prod/cen2010/cph-1-a.pdf>]

| Not Hispanic or Latino | | | | | | | | State County County Subdivision Place |
|------------------------|----------|---------------------------------|--|-------|--|--------------------|-------------------------|--|
| Total | One race | | | | | | Two or More Races | |
| | White | Black or African American | American Indian and Alaska Native | Asian | Native Hawaiian and Other Pacific Islander | Some Other Race | | |
| 276 | 276 | 0 | 0 | 0 | 0 | 0 | 0 | Jasper County--Con. |
| 801 | 794 | 0 | 1 | 1 | 0 | 0 | 5 | Milroy township |
| 1,358 | 1,333 | 5 | 4 | 2 | 0 | 4 | 10 | Newton township |
| 3,509 | 3,454 | 5 | 9 | 21 | 4 | 0 | 16 | Union township |
| 4,147 | 4,078 | 13 | 6 | 10 | 2 | 1 | 37 | Walker township |
| 803 | 790 | 5 | 0 | 1 | 2 | 0 | 5 | Wheatfield township |
| | | | | | | | | Wheatfield town |
| 20,676 | 20,356 | 58 | 21 | 77 | 0 | 13 | 151 | Jay County |
| 1,563 | 1,539 | 2 | 2 | 2 | 0 | 0 | 18 | Bearcreek township |
| 246 | 239 | 1 | 2 | 2 | 0 | 0 | 2 | Bryant town |
| 983 | 974 | 3 | 0 | 2 | 0 | 1 | 3 | Greene township |
| 948 | 938 | 0 | 1 | 1 | 0 | 0 | 8 | Jackson township |
| 764 | 754 | 2 | 2 | 2 | 0 | 2 | 2 | Jefferson township |
| 499 | 486 | 3 | 1 | 2 | 0 | 0 | 7 | Knox township |
| 650 | 640 | 0 | 1 | 1 | 0 | 0 | 8 | Madison township |
| 156 | 154 | 0 | 1 | 0 | 0 | 0 | 1 | Salamonia town |
| 637 | 634 | 2 | 0 | 0 | 0 | 0 | 1 | Noble township |
| 1,203 | 1,193 | 1 | 1 | 5 | 0 | 0 | 3 | Penn township |
| 676 | 671 | 0 | 0 | 3 | 0 | 0 | 2 | Pennville town |
| 881 | 866 | 3 | 1 | 4 | 0 | 2 | 5 | Pike township |
| 4,458 | 4,403 | 12 | 3 | 5 | 0 | 5 | 30 | Richland township |
| 2,188 | 2,161 | 8 | 2 | 1 | 0 | 3 | 13 | Dunkirk city (part) |
| 1,334 | 1,316 | 3 | 0 | 2 | 0 | 1 | 12 | Redkey town |
| 567 | 566 | 1 | 0 | 0 | 0 | 0 | 0 | Wabash township |
| 7,523 | 7,363 | 29 | 9 | 53 | 0 | 3 | 66 | Wayne township |
| 5,860 | 5,742 | 26 | 2 | 29 | 0 | 1 | 60 | Portland city |
| 31,673 | 30,463 | 530 | 59 | 211 | 5 | 29 | 376 | Jefferson County |
| 1,640 | 1,613 | 5 | 2 | 1 | 0 | 0 | 19 | Graham township |
| 86 | 83 | 0 | 1 | 0 | 0 | 0 | 2 | Deputy CDP |
| 5,266 | 5,071 | 91 | 13 | 36 | 2 | 4 | 49 | Hanover township |
| 3,461 | 3,300 | 77 | 6 | 28 | 1 | 4 | 45 | Hanover town |
| 1,492 | 1,468 | 9 | 6 | 1 | 1 | 0 | 7 | Lancaster township |
| 330 | 323 | 7 | 0 | 0 | 0 | 0 | 0 | Dupont town |
| 16,895 | 16,059 | 389 | 26 | 160 | 1 | 21 | 239 | Madison township |
| 11,764 | 11,071 | 334 | 22 | 145 | 1 | 18 | 173 | Madison city |
| 888 | 880 | 1 | 2 | 1 | 0 | 0 | 4 | Milton township |
| 81 | 80 | 1 | 0 | 0 | 0 | 0 | 0 | Brooksbury town |
| 370 | 355 | 12 | 0 | 1 | 0 | 0 | 2 | Monroe township |
| 1,579 | 1,547 | 9 | 2 | 4 | 0 | 0 | 17 | Republican township |
| 70 | 69 | 1 | 0 | 0 | 0 | 0 | 0 | Kent CDP |
| 1,355 | 1,330 | 4 | 2 | 3 | 1 | 0 | 15 | Saluda township |
| 1,120 | 1,106 | 1 | 2 | 0 | 0 | 0 | 11 | Shelby township |
| 89 | 85 | 0 | 0 | 0 | 0 | 0 | 4 | Canaan CDP |
| 1,068 | 1,034 | 9 | 4 | 4 | 0 | 4 | 13 | Smyrna township |
| 27,954 | 27,361 | 206 | 30 | 62 | 0 | 12 | 283 | Jennings County |
| 715 | 696 | 3 | 1 | 3 | 0 | 2 | 10 | Bigger township |
| 1,166 | 1,145 | 7 | 1 | 3 | 0 | 0 | 10 | Campbell township |
| 279 | 275 | 0 | 1 | 2 | 0 | 0 | 1 | Butlerville CDP |
| 8,708 | 8,430 | 114 | 15 | 32 | 0 | 6 | 111 | Center township |
| 6,564 | 6,324 | 98 | 15 | 28 | 0 | 6 | 93 | North Vernon city (part) |
| 861 | 856 | 1 | 0 | 1 | 0 | 0 | 3 | Columbia township |
| 7,333 | 7,174 | 52 | 7 | 12 | 0 | 2 | 86 | Geneva township |
| 3,378 | 3,260 | 43 | 3 | 8 | 0 | 2 | 62 | Country Squire Lakes CDP |
| 152 | 152 | 0 | 0 | 0 | 0 | 0 | 0 | Scipio CDP |
| 1,146 | 1,125 | 13 | 0 | 1 | 0 | 1 | 6 | Lovett township |
| 1,107 | 1,104 | 0 | 2 | 0 | 0 | 0 | 1 | Marion township |
| 974 | 964 | 1 | 0 | 0 | 0 | 1 | 8 | Montgomery township |
| 864 | 851 | 1 | 0 | 3 | 0 | 0 | 9 | Sand Creek township |
| 2,297 | 2,275 | 8 | 2 | 4 | 0 | 0 | 8 | Spencer township |
| 507 | 500 | 2 | 2 | 1 | 0 | 0 | 2 | Hayden CDP |
| 2,783 | 2,741 | 6 | 2 | 3 | 0 | 0 | 31 | Vernon township |
| 2 | 2 | 0 | 0 | 0 | 0 | 0 | 0 | North Vernon city (part) |
| 316 | 309 | 1 | 0 | 1 | 0 | 0 | 5 | Vernon town |
| 135,384 | 128,903 | 1,536 | 252 | 2,716 | 46 | 150 | 1,781 | Johnson County |
| 4,687 | 4,617 | 13 | 4 | 8 | 0 | 6 | 39 | Blue River township |
| 3,777 | 3,723 | 10 | 3 | 2 | 0 | 6 | 33 | Edinburgh town (part) |
| 2,421 | 2,177 | 14 | 1 | 200 | 1 | 2 | 26 | Clark township |
| 337 | 118 | 8 | 0 | 196 | 0 | 0 | 15 | Greenwood city (part) |
| 20,215 | 19,478 | 271 | 48 | 133 | 1 | 24 | 260 | Franklin township |
| 17,770 | 17,092 | 241 | 43 | 128 | 1 | 22 | 243 | Franklin city (part) |
| 34 | 34 | 0 | 0 | 0 | 0 | 0 | 0 | Whiteland town (part) |
| 3,302 | 3,240 | 12 | 14 | 10 | 0 | 0 | 26 | Hensley township |
| 1,087 | 1,049 | 10 | 10 | 6 | 0 | 0 | 12 | Trafalgar town (part) |
| 6,316 | 6,084 | 75 | 12 | 57 | 0 | 9 | 79 | Needham township |
| 4,062 | 3,872 | 66 | 8 | 53 | 0 | 3 | 60 | Franklin city (part) |
| 3,952 | 3,822 | 102 | 5 | 4 | 0 | 1 | 18 | Nineveh township |
| 1,300 | 1,291 | 2 | 1 | 3 | 0 | 0 | 3 | Princes Lakes town |
| 3 | 3 | 0 | 0 | 0 | 0 | 0 | 0 | Trafalgar town (part) |

Table 3.

Race and Hispanic or Latino Origin: 2010—Con.

[For information on confidentiality protection, nonsampling error, and definitions, see Selected Appendixes at <www.census.gov/prod/cen2010/cph-1-a.pdf>]

| State County County Subdivision Place | Total population | Race | | | | | | Two or More Races | Hispanic or Latino (of any race) |
|--|---------------------|----------|---------------------------------|---|-------|--|--------------------|-------------------------|--|
| | | One race | | | | | | | |
| | | White | Black or African American | American Indian and Alaska Native | Asian | Native Hawaiian and Other Pacific Islander | Some Other Race | | |
| Johnson County—Con. | | | | | | | | | |
| Pleasant township..... | 52,957 | 48,473 | 776 | 144 | 1,527 | 29 | 987 | 1,021 | 2,386 |
| Franklin city (part)..... | 1,314 | 1,279 | 4 | 3 | 1 | 1 | 9 | 17 | 20 |
| Greenwood city (part)..... | 40,856 | 36,746 | 728 | 124 | 1,442 | 24 | 925 | 867 | 2,164 |
| New Whiteland town..... | 5,472 | 5,288 | 24 | 4 | 53 | 0 | 27 | 76 | 110 |
| Whiteland town (part)..... | 4,131 | 4,008 | 16 | 9 | 28 | 4 | 19 | 47 | 72 |
| Union township..... | 2,689 | 2,637 | 8 | 7 | 6 | 0 | 3 | 28 | 22 |
| Bargersville town (part)..... | 715 | 693 | 4 | 6 | 0 | 0 | 0 | 12 | 14 |
| White River township..... | 42,100 | 40,124 | 291 | 60 | 794 | 15 | 264 | 552 | 847 |
| Bargersville town (part)..... | 3,298 | 3,143 | 41 | 6 | 40 | 0 | 15 | 53 | 69 |
| Greenwood city (part)..... | 8,588 | 7,976 | 109 | 4 | 227 | 1 | 129 | 142 | 302 |
| Knox County..... | 38,440 | 36,475 | 1,009 | 73 | 215 | 11 | 186 | 471 | 590 |
| Busseron township..... | 1,393 | 1,377 | 5 | 0 | 3 | 0 | 0 | 8 | 16 |
| Emison CDP..... | 154 | 151 | 1 | 0 | 0 | 0 | 0 | 2 | 0 |
| Oaktown town..... | 608 | 596 | 4 | 0 | 3 | 0 | 0 | 5 | 14 |
| Decker township..... | 227 | 218 | 5 | 0 | 0 | 0 | 1 | 3 | 3 |
| Harrison township..... | 1,916 | 1,892 | 6 | 1 | 1 | 3 | 4 | 9 | 10 |
| Monroe City town..... | 545 | 538 | 3 | 1 | 0 | 0 | 3 | 0 | 4 |
| Johnson township..... | 1,382 | 1,352 | 8 | 1 | 3 | 0 | 8 | 10 | 9 |
| Decker town..... | 249 | 243 | 3 | 0 | 2 | 0 | 0 | 1 | 0 |
| Palmyra township..... | 1,466 | 1,437 | 5 | 1 | 6 | 2 | 1 | 14 | 3 |
| Steen township..... | 900 | 889 | 1 | 1 | 1 | 0 | 0 | 8 | 16 |
| Wheatland town..... | 480 | 470 | 1 | 1 | 0 | 0 | 0 | 8 | 14 |
| Vigo township..... | 4,031 | 3,944 | 13 | 12 | 5 | 1 | 13 | 43 | 73 |
| Bicknell city (part)..... | 2,430 | 2,368 | 12 | 7 | 5 | 0 | 9 | 29 | 50 |
| Edwardsport town..... | 303 | 298 | 0 | 0 | 0 | 1 | 2 | 2 | 5 |
| Sandborn town..... | 415 | 409 | 1 | 4 | 0 | 0 | 1 | 0 | 3 |
| Westphalia CDP..... | 202 | 202 | 0 | 0 | 0 | 0 | 0 | 0 | 0 |
| Vincennes township..... | 23,707 | 22,000 | 954 | 53 | 186 | 5 | 146 | 363 | 436 |
| Vincennes city..... | 18,423 | 16,939 | 866 | 47 | 136 | 5 | 123 | 307 | 353 |
| Washington township..... | 2,286 | 2,237 | 10 | 4 | 10 | 0 | 13 | 12 | 24 |
| Bicknell city (part)..... | 485 | 477 | 4 | 0 | 0 | 0 | 3 | 1 | 4 |
| Bruceville town..... | 478 | 457 | 1 | 2 | 5 | 0 | 7 | 6 | 10 |
| Ragsdale CDP..... | 129 | 129 | 0 | 0 | 0 | 0 | 0 | 0 | 2 |
| Widner township..... | 1,132 | 1,129 | 2 | 0 | 0 | 0 | 0 | 1 | 0 |
| Freelandville CDP..... | 643 | 642 | 1 | 0 | 0 | 0 | 0 | 0 | 0 |
| Kosciusko County..... | 77,358 | 72,188 | 572 | 232 | 650 | 19 | 2,631 | 1,066 | 5,634 |
| Clay township..... | 1,712 | 1,668 | 3 | 5 | 7 | 0 | 15 | 14 | 45 |
| Claypool town..... | 431 | 410 | 1 | 3 | 4 | 0 | 6 | 7 | 22 |
| Etna township..... | 1,503 | 1,462 | 3 | 5 | 3 | 0 | 20 | 10 | 38 |
| Etna Green town..... | 586 | 573 | 3 | 2 | 2 | 0 | 3 | 3 | 14 |
| Franklin township..... | 1,127 | 1,090 | 4 | 9 | 2 | 0 | 11 | 11 | 28 |
| Mentone town (part)..... | 230 | 219 | 1 | 5 | 0 | 0 | 3 | 2 | 2 |
| Harrison township..... | 3,587 | 3,386 | 7 | 14 | 11 | 0 | 130 | 39 | 287 |
| Mentone town (part)..... | 771 | 723 | 2 | 3 | 0 | 0 | 28 | 15 | 46 |
| Jackson township..... | 1,238 | 1,228 | 1 | 1 | 0 | 0 | 1 | 7 | 13 |
| Sidney town..... | 83 | 83 | 0 | 0 | 0 | 0 | 0 | 0 | 3 |
| Jefferson township..... | 2,040 | 1,954 | 3 | 0 | 4 | 0 | 51 | 28 | 89 |
| Nappanee city (part)..... | 486 | 439 | 2 | 0 | 0 | 0 | 25 | 20 | 44 |
| Lake township..... | 1,588 | 1,541 | 8 | 2 | 3 | 1 | 16 | 17 | 39 |
| Silver Lake town..... | 915 | 894 | 8 | 2 | 2 | 0 | 1 | 8 | 17 |
| Monroe township..... | 1,147 | 1,117 | 2 | 0 | 7 | 0 | 7 | 14 | 22 |
| Plain township..... | 7,698 | 6,838 | 54 | 19 | 71 | 1 | 605 | 110 | 1,219 |
| Leesburg town..... | 555 | 509 | 1 | 1 | 13 | 0 | 24 | 7 | 43 |
| Warsaw city (part)..... | 229 | 208 | 9 | 1 | 2 | 0 | 4 | 5 | 15 |
| Prairie township..... | 1,651 | 1,581 | 16 | 3 | 9 | 0 | 24 | 18 | 54 |
| Scott township..... | 1,696 | 1,679 | 2 | 5 | 0 | 0 | 8 | 2 | 28 |
| Seward township..... | 2,567 | 2,459 | 11 | 12 | 1 | 0 | 32 | 52 | 53 |
| Burket town..... | 195 | 189 | 0 | 5 | 0 | 0 | 0 | 1 | 7 |
| Tippecanoe township..... | 6,661 | 6,473 | 18 | 18 | 22 | 1 | 52 | 77 | 140 |
| North Webster town..... | 1,146 | 1,104 | 7 | 1 | 3 | 0 | 12 | 19 | 29 |
| Turkey Creek township..... | 8,428 | 8,111 | 39 | 18 | 32 | 7 | 109 | 112 | 365 |
| Syracuse town (part)..... | 2,810 | 2,690 | 17 | 2 | 19 | 1 | 44 | 37 | 146 |
| Van Buren township..... | 4,168 | 3,852 | 19 | 13 | 16 | 0 | 224 | 44 | 404 |
| Milford town..... | 1,562 | 1,379 | 11 | 4 | 5 | 0 | 137 | 26 | 193 |
| Syracuse town (part)..... | 0 | 0 | 0 | 0 | 0 | 0 | 0 | 0 | 0 |
| Washington township..... | 2,996 | 2,895 | 9 | 5 | 9 | 0 | 39 | 39 | 160 |
| Pierceton town..... | 1,015 | 983 | 0 | 3 | 2 | 0 | 13 | 14 | 62 |
| Wayne township..... | 27,551 | 24,854 | 373 | 103 | 453 | 9 | 1,287 | 472 | 2,650 |
| Warsaw city (part)..... | 13,330 | 11,923 | 204 | 62 | 292 | 4 | 581 | 264 | 1,392 |
| Winona Lake town..... | 4,908 | 4,523 | 74 | 6 | 50 | 1 | 196 | 58 | 365 |
| LaGrange County..... | 37,128 | 35,874 | 117 | 71 | 118 | 2 | 636 | 310 | 1,317 |
| Bloomfield township..... | 5,412 | 5,073 | 16 | 15 | 11 | 0 | 250 | 47 | 488 |
| Lagrange town (part)..... | 2,564 | 2,401 | 16 | 10 | 10 | 0 | 109 | 18 | 244 |
| Clay township..... | 3,424 | 3,328 | 6 | 8 | 16 | 0 | 43 | 23 | 124 |
| Lagrange town (part)..... | 61 | 59 | 0 | 1 | 0 | 0 | 0 | 1 | 5 |
| Clearspring township..... | 4,181 | 4,122 | 5 | 1 | 1 | 0 | 28 | 24 | 55 |
| Topeka town (part)..... | 647 | 623 | 3 | 0 | 0 | 0 | 11 | 10 | 18 |
| Eden township..... | 4,231 | 4,169 | 5 | 0 | 14 | 0 | 16 | 27 | 46 |

Table 3.

Race and Hispanic or Latino Origin: 2010—Con.

[For information on confidentiality protection, nonsampling error, and definitions, see Selected Appendixes at <www.census.gov/prod/cen2010/cph-1-a.pdf>]

| Not Hispanic or Latino | | | | | | | | State County County Subdivision Place |
|------------------------|----------|---------------------------------|--|-------|--|--------------------|-------------------------|--|
| Total | One race | | | | | | Two or More Races | |
| | White | Black or African American | American Indian and Alaska Native | Asian | Native Hawaiian and Other Pacific Islander | Some Other Race | | |
| 50,571 | 47,256 | 760 | 117 | 1,507 | 29 | 65 | 837 | Johnson County—Con. |
| 1,294 | 1,269 | 4 | 3 | 1 | 1 | 0 | 16 | Pleasant township |
| 38,692 | 35,659 | 714 | 97 | 1,438 | 24 | 56 | 704 | Franklin city (part) |
| 5,362 | 5,229 | 24 | 4 | 42 | 0 | 3 | 60 | Greenwood city (part) |
| 4,059 | 3,960 | 15 | 9 | 23 | 4 | 5 | 43 | New Whiteland town |
| 2,667 | 2,625 | 8 | 2 | 6 | 0 | 0 | 26 | Whiteland town (part) |
| 701 | 684 | 4 | 1 | 0 | 0 | 0 | 12 | Union township |
| 41,253 | 39,604 | 281 | 49 | 791 | 15 | 43 | 470 | Bargersville town (part) |
| 3,229 | 3,093 | 41 | 4 | 40 | 0 | 3 | 48 | White River township |
| 8,286 | 7,826 | 105 | 3 | 227 | 1 | 14 | 110 | Bargersville town (part) |
| | | | | | | | | Greenwood city (part) |
| 37,850 | 36,154 | 994 | 64 | 214 | 11 | 19 | 394 | Knox County |
| 1,377 | 1,363 | 5 | 0 | 3 | 0 | 0 | 6 | Busseron township |
| 154 | 151 | 1 | 0 | 0 | 0 | 0 | 2 | Emison CDP |
| 594 | 584 | 4 | 0 | 3 | 0 | 0 | 3 | Oaktown town |
| 224 | 218 | 5 | 0 | 0 | 0 | 0 | 1 | Decker township |
| 1,906 | 1,886 | 6 | 1 | 1 | 3 | 0 | 9 | Harrison township |
| 541 | 537 | 3 | 1 | 0 | 0 | 0 | 0 | Monroe City town |
| 1,373 | 1,350 | 8 | 1 | 3 | 0 | 2 | 9 | Johnson township |
| 249 | 243 | 3 | 0 | 2 | 0 | 0 | 1 | Decker town |
| 1,463 | 1,437 | 5 | 1 | 6 | 2 | 0 | 12 | Palmyra township |
| 884 | 876 | 1 | 1 | 1 | 0 | 0 | 5 | Steen township |
| 466 | 459 | 1 | 1 | 0 | 0 | 0 | 5 | Wheatland town |
| 3,958 | 3,900 | 6 | 12 | 5 | 1 | 0 | 34 | Vigo township |
| 2,380 | 2,342 | 5 | 7 | 5 | 0 | 0 | 21 | Bicknell city (part) |
| 298 | 295 | 0 | 0 | 0 | 1 | 0 | 2 | Edwardsport town |
| 412 | 407 | 1 | 4 | 0 | 0 | 0 | 0 | Sandborn town |
| 202 | 202 | 0 | 0 | 0 | 0 | 0 | 0 | Westphalia CDP |
| 23,271 | 21,767 | 946 | 45 | 185 | 5 | 17 | 306 | Vincennes township |
| 18,070 | 16,754 | 859 | 41 | 135 | 5 | 14 | 262 | Vincennes city |
| 2,262 | 2,228 | 10 | 3 | 10 | 0 | 0 | 11 | Washington township |
| 481 | 476 | 4 | 0 | 0 | 0 | 0 | 1 | Bicknell city (part) |
| 468 | 456 | 1 | 1 | 5 | 0 | 0 | 5 | Bruceville town |
| 127 | 127 | 0 | 0 | 0 | 0 | 0 | 0 | Ragsdale CDP |
| 1,132 | 1,129 | 2 | 0 | 0 | 0 | 0 | 1 | Widner township |
| 643 | 642 | 1 | 0 | 0 | 0 | 0 | 0 | Freelandville CDP |
| 71,724 | 69,531 | 542 | 178 | 642 | 19 | 72 | 740 | Kosciusko County |
| 1,667 | 1,641 | 3 | 5 | 7 | 0 | 3 | 8 | Clay township |
| 409 | 400 | 1 | 3 | 4 | 0 | 0 | 1 | Claypool town |
| 1,465 | 1,448 | 3 | 5 | 3 | 0 | 0 | 6 | Etna township |
| 572 | 562 | 3 | 2 | 2 | 0 | 0 | 3 | Etna Green town |
| 1,099 | 1,072 | 4 | 9 | 2 | 0 | 3 | 9 | Franklin township |
| 228 | 217 | 1 | 5 | 0 | 0 | 3 | 2 | Mentone town (part) |
| 3,300 | 3,247 | 5 | 13 | 11 | 0 | 1 | 23 | Harrison township |
| 725 | 713 | 2 | 2 | 0 | 0 | 0 | 8 | Mentone town (part) |
| 1,225 | 1,215 | 1 | 1 | 0 | 0 | 1 | 7 | Jackson township |
| 80 | 80 | 0 | 0 | 0 | 0 | 0 | 0 | Sidney town |
| 1,951 | 1,925 | 3 | 0 | 4 | 0 | 0 | 19 | Jefferson township |
| 442 | 426 | 2 | 0 | 0 | 0 | 0 | 14 | Nappanee city (part) |
| 1,549 | 1,525 | 8 | 2 | 3 | 1 | 0 | 10 | Lake township |
| 898 | 885 | 8 | 2 | 2 | 0 | 0 | 1 | Silver Lake town |
| 1,125 | 1,101 | 2 | 0 | 7 | 0 | 1 | 14 | Monroe township |
| 6,479 | 6,281 | 45 | 16 | 66 | 1 | 8 | 62 | Plain township |
| 512 | 492 | 1 | 1 | 13 | 0 | 0 | 5 | Leesburg town |
| 214 | 200 | 8 | 0 | 2 | 0 | 0 | 4 | Warsaw city (part) |
| 1,597 | 1,556 | 16 | 2 | 9 | 0 | 0 | 14 | Prairie township |
| 1,668 | 1,659 | 2 | 5 | 0 | 0 | 0 | 2 | Scott township |
| 2,514 | 2,450 | 11 | 4 | 1 | 0 | 0 | 48 | Seward township |
| 188 | 187 | 0 | 0 | 0 | 0 | 0 | 1 | Burket town |
| 6,521 | 6,403 | 17 | 16 | 22 | 1 | 4 | 58 | Tippecanoe township |
| 1,117 | 1,089 | 7 | 1 | 3 | 0 | 2 | 15 | North Webster town |
| 8,063 | 7,892 | 29 | 18 | 32 | 7 | 4 | 81 | Turkey Creek township |
| 2,664 | 2,603 | 11 | 2 | 19 | 1 | 2 | 26 | Syracuse town (part) |
| 3,764 | 3,686 | 19 | 8 | 16 | 0 | 7 | 28 | Van Buren township |
| 1,369 | 1,334 | 11 | 1 | 5 | 0 | 1 | 17 | Milford town |
| 0 | 0 | 0 | 0 | 0 | 0 | 0 | 0 | Syracuse town (part) |
| 2,836 | 2,778 | 9 | 5 | 9 | 0 | 2 | 33 | Washington township |
| 953 | 937 | 0 | 3 | 2 | 0 | 2 | 9 | Pierceton town |
| 24,901 | 23,652 | 365 | 69 | 450 | 9 | 38 | 318 | Wayne township |
| 11,938 | 11,216 | 198 | 40 | 291 | 4 | 19 | 170 | Warsaw city (part) |
| 4,543 | 4,361 | 73 | 5 | 50 | 1 | 6 | 47 | Winona Lake town |
| 35,811 | 35,290 | 109 | 65 | 118 | 1 | 8 | 220 | LaGrange County |
| 4,924 | 4,856 | 12 | 13 | 11 | 0 | 1 | 31 | Bloomfield township |
| 2,320 | 2,275 | 12 | 8 | 10 | 0 | 1 | 14 | LaGrange town (part) |
| 3,300 | 3,255 | 6 | 8 | 16 | 0 | 0 | 15 | Clay township |
| 56 | 54 | 0 | 1 | 0 | 0 | 0 | 1 | LaGrange town (part) |
| 4,126 | 4,100 | 5 | 1 | 1 | 0 | 0 | 19 | Clearspring township |
| 629 | 617 | 3 | 0 | 0 | 0 | 0 | 9 | Topeka town (part) |
| 4,185 | 4,145 | 5 | 0 | 14 | 0 | 0 | 21 | Eden township |

Table 3.

Race and Hispanic or Latino Origin: 2010—Con.

[For information on confidentiality protection, nonsampling error, and definitions, see Selected Appendixes at <www.census.gov/prod/cen2010/cph-1-a.pdf>]

| State County County Subdivision Place | Total population | Race | | | | | | Two or More Races | Hispanic or Latino (of any race) |
|--|---------------------|----------|---------------------------------|---|-------|--|--------------------|-------------------------|--|
| | | One race | | | | | | | |
| | | White | Black or African American | American Indian and Alaska Native | Asian | Native Hawaiian and Other Pacific Islander | Some Other Race | | |
| LaGrange County—Con. | | | | | | | | | |
| Eden township—Con. | | | | | | | | | |
| Topeka town (part)..... | 506 | 466 | 0 | 0 | 11 | 0 | 8 | 21 | 24 |
| Greenfield township..... | 1,276 | 1,203 | 4 | 8 | 2 | 0 | 31 | 28 | 82 |
| Johnson township..... | 3,392 | 3,308 | 20 | 6 | 18 | 0 | 15 | 25 | 29 |
| Wolcottville town (part)..... | 469 | 450 | 2 | 4 | 6 | 0 | 3 | 4 | 3 |
| Lima township..... | 2,507 | 2,191 | 28 | 8 | 35 | 1 | 186 | 58 | 305 |
| Howe CDP..... | 807 | 669 | 22 | 5 | 24 | 0 | 69 | 18 | 118 |
| Milford township..... | 2,868 | 2,801 | 12 | 9 | 8 | 1 | 9 | 28 | 34 |
| Newbury township..... | 5,219 | 5,176 | 7 | 4 | 5 | 0 | 10 | 17 | 38 |
| Shipshewana town..... | 658 | 647 | 1 | 3 | 1 | 0 | 2 | 4 | 5 |
| Springfield township..... | 1,179 | 1,142 | 7 | 6 | 1 | 0 | 16 | 7 | 41 |
| Van Buren township..... | 3,439 | 3,361 | 7 | 6 | 7 | 0 | 32 | 26 | 75 |
| Lake County..... | 496,005 | 319,412 | 128,263 | 1,628 | 6,142 | 108 | 28,792 | 11,660 | 82,663 |
| Calumet township..... | 104,258 | 26,308 | 72,575 | 322 | 313 | 17 | 2,401 | 2,322 | 7,325 |
| Gary city (part)..... | 80,195 | 8,558 | 68,085 | 241 | 164 | 8 | 1,455 | 1,684 | 4,102 |
| Griffith town (part)..... | 16,795 | 12,706 | 2,847 | 42 | 133 | 5 | 652 | 410 | 2,240 |
| Lake Station city (part)..... | 0 | 0 | 0 | 0 | 0 | 0 | 0 | 0 | 0 |
| Cedar Creek township..... | 12,097 | 11,603 | 57 | 35 | 37 | 5 | 202 | 158 | 720 |
| Cedar Lake town (part)..... | 4 | 4 | 0 | 0 | 0 | 0 | 0 | 0 | 0 |
| Lake Dalecarlia CDP..... | 1,355 | 1,319 | 3 | 2 | 1 | 0 | 15 | 15 | 46 |
| Lowell town (part)..... | 6,507 | 6,203 | 33 | 23 | 18 | 5 | 140 | 85 | 489 |
| Shelby CDP..... | 539 | 515 | 9 | 4 | 1 | 0 | 4 | 6 | 5 |
| Center township..... | 31,756 | 30,014 | 369 | 50 | 403 | 5 | 452 | 463 | 1,993 |
| Cedar Lake town (part)..... | 5,116 | 4,859 | 27 | 9 | 22 | 1 | 98 | 100 | 314 |
| Crown Point city (part)..... | 19,700 | 18,459 | 298 | 35 | 332 | 3 | 303 | 270 | 1,398 |
| St. John town (part)..... | 37 | 35 | 0 | 0 | 0 | 0 | 2 | 0 | 3 |
| Eagle Creek township..... | 1,668 | 1,629 | 2 | 2 | 5 | 0 | 14 | 16 | 67 |
| Hanover township..... | 12,443 | 11,745 | 97 | 29 | 100 | 2 | 301 | 169 | 917 |
| Cedar Lake town (part)..... | 6,414 | 6,077 | 26 | 20 | 23 | 2 | 176 | 90 | 438 |
| St. John town (part)..... | 3,448 | 3,187 | 60 | 6 | 63 | 0 | 83 | 49 | 315 |
| Hobart township..... | 39,417 | 33,421 | 1,758 | 171 | 227 | 6 | 2,654 | 1,180 | 7,586 |
| Gary city (part)..... | 99 | 61 | 22 | 0 | 0 | 0 | 15 | 1 | 26 |
| Hobart city (part)..... | 24,191 | 21,263 | 1,209 | 88 | 169 | 2 | 920 | 540 | 3,341 |
| Lake Station city (part)..... | 12,572 | 10,023 | 455 | 66 | 40 | 3 | 1,470 | 515 | 3,517 |
| New Chicago town..... | 2,035 | 1,649 | 45 | 14 | 15 | 1 | 204 | 107 | 558 |
| North township..... | 162,855 | 103,560 | 32,952 | 731 | 2,629 | 40 | 18,408 | 4,535 | 50,161 |
| East Chicago city..... | 29,698 | 10,530 | 12,736 | 187 | 34 | 12 | 5,371 | 828 | 15,105 |
| Hammond city..... | 80,830 | 47,984 | 18,224 | 411 | 804 | 24 | 10,723 | 2,660 | 27,563 |
| Highland town..... | 23,727 | 21,027 | 997 | 49 | 380 | 1 | 799 | 474 | 3,047 |
| Munster town..... | 23,603 | 20,208 | 821 | 47 | 1,377 | 3 | 732 | 415 | 2,410 |
| Whiting city..... | 4,997 | 3,811 | 174 | 37 | 34 | 0 | 783 | 158 | 2,036 |
| Ross township..... | 47,890 | 25,642 | 17,914 | 112 | 703 | 8 | 2,081 | 1,430 | 6,052 |
| Crown Point city (part)..... | 7,549 | 5,580 | 1,413 | 17 | 152 | 0 | 216 | 171 | 813 |
| Hobart city (part)..... | 4,868 | 3,523 | 816 | 19 | 129 | 2 | 233 | 146 | 685 |
| Merrillville town..... | 35,246 | 16,338 | 15,673 | 70 | 421 | 6 | 1,627 | 1,111 | 4,533 |
| St. John township..... | 66,741 | 59,725 | 2,284 | 131 | 1,507 | 20 | 1,947 | 1,127 | 6,663 |
| Crown Point city (part)..... | 68 | 68 | 0 | 0 | 0 | 0 | 0 | 0 | 2 |
| Dyer town..... | 16,390 | 14,768 | 410 | 39 | 481 | 3 | 401 | 288 | 1,520 |
| Griffith town (part)..... | 98 | 91 | 1 | 3 | 0 | 0 | 0 | 3 | 8 |
| St. John town (part)..... | 11,365 | 10,670 | 139 | 13 | 124 | 10 | 274 | 135 | 904 |
| Scherverville town..... | 29,243 | 25,397 | 1,590 | 55 | 823 | 3 | 855 | 520 | 3,098 |
| West Creek township..... | 6,826 | 6,593 | 29 | 17 | 23 | 0 | 77 | 87 | 334 |
| Cedar Lake town (part)..... | 26 | 25 | 0 | 0 | 0 | 0 | 0 | 1 | 2 |
| Lowell town (part)..... | 2,769 | 2,691 | 16 | 10 | 6 | 0 | 17 | 29 | 151 |
| Schneider town..... | 277 | 269 | 0 | 3 | 3 | 0 | 0 | 2 | 7 |
| Winfield township..... | 10,054 | 9,172 | 226 | 28 | 195 | 5 | 255 | 173 | 845 |
| Lakes of the Four Seasons CDP (part)..... | 3,936 | 3,649 | 59 | 8 | 30 | 4 | 111 | 75 | 330 |
| Winfield town..... | 4,383 | 3,877 | 162 | 19 | 155 | 1 | 111 | 58 | 391 |
| LaPorte County..... | 111,467 | 93,787 | 12,001 | 306 | 583 | 21 | 2,226 | 2,543 | 6,093 |
| Cass township..... | 1,833 | 1,772 | 7 | 9 | 7 | 1 | 7 | 30 | 46 |
| Wanatah town (part)..... | 669 | 643 | 1 | 8 | 0 | 1 | 2 | 14 | 23 |
| Center township..... | 25,075 | 22,664 | 755 | 60 | 132 | 3 | 887 | 574 | 2,034 |
| La Porte city (part)..... | 17,995 | 15,964 | 604 | 49 | 69 | 2 | 846 | 461 | 1,869 |
| Clinton township..... | 1,507 | 1,456 | 4 | 10 | 2 | 0 | 16 | 19 | 49 |
| Wanatah town (part)..... | 379 | 372 | 0 | 3 | 2 | 0 | 0 | 2 | 8 |
| Coolspring township..... | 14,718 | 11,699 | 2,224 | 51 | 171 | 4 | 186 | 383 | 627 |
| Michigan City city (part)..... | 7,044 | 4,604 | 1,905 | 23 | 106 | 1 | 141 | 264 | 407 |
| Trail Creek town (part)..... | 773 | 708 | 46 | 1 | 3 | 0 | 6 | 9 | 28 |
| Dewey township..... | 935 | 917 | 7 | 0 | 1 | 0 | 4 | 6 | 14 |
| La Crosse town..... | 551 | 548 | 1 | 0 | 0 | 0 | 0 | 2 | 10 |
| Galena township..... | 1,899 | 1,839 | 13 | 2 | 5 | 1 | 10 | 29 | 43 |
| Hanna township..... | 965 | 941 | 0 | 2 | 1 | 0 | 5 | 16 | 18 |
| Hanna CDP..... | 463 | 454 | 0 | 1 | 0 | 0 | 0 | 8 | 4 |
| Hudson township..... | 1,883 | 1,823 | 9 | 4 | 1 | 0 | 16 | 30 | 49 |
| Hudson Lake CDP..... | 1,297 | 1,259 | 1 | 3 | 1 | 0 | 12 | 21 | 39 |
| Johnson township..... | 198 | 184 | 6 | 0 | 0 | 0 | 4 | 4 | 9 |
| Kankakee township..... | 4,830 | 4,482 | 53 | 3 | 9 | 0 | 209 | 74 | 511 |
| La Porte city (part)..... | 1,204 | 967 | 13 | 2 | 2 | 0 | 165 | 55 | 386 |
| Rolling Prairie CDP..... | 582 | 572 | 2 | 1 | 1 | 0 | 4 | 2 | 7 |

Table 3.

Race and Hispanic or Latino Origin: 2010—Con.

[For information on confidentiality protection, nonsampling error, and definitions, see Selected Appendixes at <www.census.gov/prod/cen2010/cph-1-a.pdf>]

| Not Hispanic or Latino | | | | | | | | State County County Subdivision Place |
|------------------------|----------|---------------------------------|---|-------|--|--------------------|-------------------------|--|
| Total | One race | | | | | | Two or More Races | |
| | White | Black or African American | American Indian and Alaska Native | Asian | Native Hawaiian and Other Pacific Islander | Some Other Race | | |
| 1,754 | 1,717 | 17 | 0 | 1 | 0 | 0 | 19 | LaPorte County--Con. |
| 992 | 973 | 5 | 0 | 1 | 0 | 0 | 13 | Lincoln township |
| 26,031 | 18,059 | 6,969 | 84 | 142 | 2 | 36 | 739 | Fish Lake CDP |
| 1,172 | 1,135 | 17 | 4 | 13 | 0 | 1 | 2 | Michigan township |
| 171 | 166 | 0 | 0 | 0 | 0 | 0 | 5 | Long Beach town |
| 22,999 | 15,181 | 6,869 | 78 | 120 | 2 | 35 | 714 | Michiana Shores town (part) |
| 234 | 216 | 17 | 0 | 0 | 0 | 0 | 1 | Michigan City city (part) |
| 1,239 | 1,147 | 66 | 2 | 9 | 0 | 0 | 15 | Pottawattamie Park town |
| 8,168 | 6,565 | 1,508 | 16 | 33 | 0 | 1 | 45 | Trail Creek town (part) |
| 5,485 | 3,966 | 1,468 | 8 | 19 | 0 | 1 | 23 | New Durham township |
| 1,597 | 1,561 | 7 | 1 | 2 | 0 | 0 | 26 | Westville town |
| 3,186 | 3,074 | 43 | 7 | 12 | 0 | 2 | 48 | Noble township |
| 1,147 | 1,077 | 33 | 5 | 4 | 0 | 2 | 26 | Pleasant township |
| 207 | 207 | 0 | 0 | 0 | 0 | 0 | 0 | La Porte city (part) |
| 4,435 | 4,301 | 47 | 2 | 29 | 0 | 2 | 54 | Prairie township |
| 1,502 | 1,430 | 22 | 2 | 24 | 0 | 0 | 24 | Scipio township |
| 3,943 | 3,731 | 102 | 16 | 24 | 4 | 3 | 63 | La Porte city (part) |
| 133 | 132 | 0 | 1 | 0 | 0 | 0 | 0 | Springfield township |
| 2,248 | 2,065 | 120 | 7 | 5 | 0 | 1 | 50 | Michiana Shores town (part) |
| 1,363 | 1,203 | 111 | 6 | 4 | 0 | 1 | 38 | Union township |
| 1,293 | 1,260 | 18 | 1 | 0 | 0 | 0 | 14 | Kingsford Heights town |
| 229 | 228 | 1 | 0 | 0 | 0 | 0 | 0 | Washington township |
| 2,069 | 2,055 | 2 | 0 | 0 | 1 | 0 | 11 | Kingsbury town |
| | | | | | | | | Wills township |
| 45,589 | 44,562 | 181 | 148 | 224 | 9 | 17 | 448 | Lawrence County |
| 830 | 821 | 2 | 1 | 0 | 0 | 1 | 5 | Bono township |
| 1,372 | 1,351 | 2 | 4 | 4 | 0 | 0 | 11 | Guthrie township |
| 2,754 | 2,701 | 6 | 11 | 6 | 1 | 0 | 29 | Indian Creek township |
| 0 | 0 | 0 | 0 | 0 | 0 | 0 | 0 | Oolitic town (part) |
| 9,345 | 9,182 | 26 | 29 | 24 | 4 | 1 | 79 | Marion township |
| 4,290 | 4,218 | 16 | 10 | 11 | 3 | 0 | 32 | Mitchell city |
| 4,604 | 4,501 | 8 | 11 | 31 | 0 | 4 | 49 | Marshall township |
| 576 | 558 | 0 | 3 | 4 | 0 | 2 | 9 | Avoca CDP |
| 2,239 | 2,196 | 7 | 5 | 12 | 0 | 0 | 19 | Perry township |
| 1,870 | 1,820 | 3 | 15 | 5 | 0 | 0 | 27 | Pleasant Run township |
| 20,168 | 19,629 | 117 | 61 | 136 | 4 | 11 | 210 | Shawswick township |
| 13,170 | 12,751 | 103 | 35 | 120 | 3 | 8 | 150 | Bedford city |
| 1,172 | 1,159 | 3 | 0 | 3 | 0 | 0 | 7 | Oolitic town (part) |
| 2,407 | 2,361 | 10 | 11 | 6 | 0 | 0 | 19 | Spice Valley township |
| 285 | 276 | 0 | 1 | 2 | 0 | 0 | 6 | Williams CDP |
| 127,447 | 113,577 | 10,887 | 253 | 547 | 41 | 178 | 1,964 | Madison County |
| 3,856 | 3,794 | 10 | 11 | 10 | 0 | 0 | 31 | Adams township |
| 15 | 15 | 0 | 0 | 0 | 0 | 0 | 0 | Anderson city (part) |
| 523 | 516 | 0 | 0 | 1 | 0 | 0 | 6 | Markleville town |
| 53,713 | 43,487 | 8,469 | 136 | 265 | 21 | 112 | 1,223 | Anderson township |
| 51,658 | 41,551 | 8,382 | 133 | 260 | 21 | 110 | 1,201 | Anderson city (part) |
| 79 | 79 | 0 | 0 | 0 | 0 | 0 | 0 | Country Club Heights town |
| 1,878 | 1,761 | 87 | 3 | 5 | 0 | 1 | 21 | Edgewood town |
| 22 | 22 | 0 | 0 | 0 | 0 | 0 | 0 | River Forest town |
| 76 | 74 | 0 | 0 | 0 | 0 | 1 | 1 | Woodlawn Heights town |
| 650 | 643 | 0 | 0 | 0 | 0 | 0 | 7 | Boone township |
| 545 | 544 | 0 | 0 | 0 | 0 | 0 | 1 | Duck Creek township |
| 41 | 41 | 0 | 0 | 0 | 0 | 0 | 0 | Elwood city (part) |
| 14,422 | 12,509 | 1,681 | 27 | 73 | 7 | 23 | 102 | Fall Creek township |
| 25 | 22 | 0 | 0 | 1 | 0 | 0 | 2 | Anderson city (part) |
| 4,027 | 3,908 | 41 | 10 | 32 | 3 | 3 | 30 | Pendleton town (part) |
| 7,294 | 6,835 | 231 | 11 | 52 | 1 | 13 | 151 | Green township |
| 2,300 | 2,161 | 71 | 7 | 8 | 0 | 10 | 43 | Ingalls town |
| 184 | 175 | 2 | 0 | 2 | 0 | 0 | 5 | Pendleton town (part) |
| 1,870 | 1,826 | 19 | 1 | 11 | 0 | 0 | 13 | Jackson township |
| 5,139 | 4,936 | 118 | 5 | 10 | 3 | 2 | 65 | Lafayette township |
| 1,312 | 1,221 | 65 | 0 | 3 | 1 | 1 | 21 | Anderson city (part) |
| 435 | 430 | 1 | 0 | 0 | 0 | 0 | 4 | Frankton town (part) |
| 8,647 | 8,521 | 21 | 12 | 19 | 1 | 9 | 64 | Monroe township |
| 5,056 | 4,963 | 18 | 6 | 12 | 1 | 9 | 47 | Alexandria city |
| 394 | 390 | 1 | 2 | 0 | 0 | 0 | 1 | Orestes town |
| 12,117 | 11,900 | 26 | 24 | 39 | 5 | 2 | 121 | Pipe Creek township |
| 8,281 | 8,115 | 18 | 14 | 30 | 4 | 2 | 98 | Elwood city (part) |
| 1,386 | 1,361 | 6 | 1 | 2 | 0 | 0 | 16 | Frankton town (part) |
| 4,722 | 4,523 | 123 | 3 | 16 | 1 | 4 | 52 | Richland township |
| 388 | 360 | 23 | 1 | 0 | 0 | 0 | 4 | Anderson city (part) |
| 3,836 | 3,760 | 19 | 9 | 6 | 1 | 7 | 34 | Stony Creek township |
| 2,051 | 2,003 | 4 | 6 | 5 | 1 | 6 | 26 | Lapel town |
| 8,808 | 8,496 | 163 | 13 | 43 | 1 | 4 | 88 | Union township |
| 12 | 12 | 0 | 0 | 0 | 0 | 0 | 0 | Anderson city (part) |
| 2,519 | 2,454 | 10 | 4 | 18 | 0 | 1 | 32 | Chesterfield town (part) |
| 1,828 | 1,803 | 7 | 1 | 3 | 0 | 2 | 12 | Van Buren township |
| 947 | 926 | 7 | 1 | 0 | 0 | 2 | 11 | Summitville town |

Table 3.

Race and Hispanic or Latino Origin: 2010—Con.

[For information on confidentiality protection, nonsampling error, and definitions, see Selected Appendixes at <www.census.gov/prod/cen2010/cph-1-a.pdf>]

| Not Hispanic or Latino | | | | | | | | State County County Subdivision Place |
|------------------------|----------|---------------------------------|---|-------|--|--------------------|-------------------------|--|
| Total | One race | | | | | | Two or More Races | |
| | White | Black or African American | American Indian and Alaska Native | Asian | Native Hawaiian and Other Pacific Islander | Some Other Race | | |
| 1,508 | 1,498 | 3 | 2 | 2 | 0 | 0 | 3 | Morgan County--Con. |
| 3,418 | 3,370 | 2 | 8 | 14 | 0 | 0 | 24 | Harrison township |
| 982 | 971 | 1 | 4 | 2 | 0 | 0 | 4 | Jackson township |
| 629 | 624 | 1 | 0 | 1 | 0 | 0 | 3 | Morgantown town |
| 3,245 | 3,192 | 0 | 2 | 5 | 0 | 5 | 41 | Painted Hills CDP (part) |
| 9,500 | 9,292 | 59 | 8 | 39 | 1 | 10 | 91 | Jefferson township |
| 0 | 0 | 0 | 0 | 0 | 0 | 0 | 0 | Madison township |
| 4,854 | 4,776 | 21 | 15 | 9 | 0 | 0 | 33 | Moorestown town (part) |
| 1,050 | 1,024 | 15 | 0 | 6 | 0 | 0 | 5 | Monroe township |
| 1,623 | 1,606 | 3 | 0 | 0 | 0 | 0 | 14 | Monrovia town |
| 653 | 639 | 1 | 0 | 0 | 0 | 0 | 13 | Ray township |
| 16,868 | 16,530 | 35 | 38 | 74 | 15 | 8 | 168 | Paragon town |
| 11,674 | 11,448 | 24 | 32 | 43 | 15 | 5 | 107 | Washington township |
| 37 | 37 | 0 | 0 | 0 | 0 | 0 | 0 | Martinsville city |
| | | | | | | | | Painted Hills CDP (part) |
| 13,527 | 13,296 | 53 | 33 | 38 | 2 | 8 | 97 | Newton County |
| 1,538 | 1,524 | 1 | 1 | 4 | 0 | 0 | 8 | Beaver township |
| 1,104 | 1,096 | 1 | 1 | 2 | 0 | 0 | 4 | Morocco town |
| 129 | 124 | 0 | 0 | 0 | 0 | 0 | 5 | Colfax township |
| 1,160 | 1,137 | 7 | 4 | 1 | 0 | 0 | 11 | Grant township |
| 1,021 | 1,000 | 7 | 4 | 0 | 0 | 0 | 10 | Goodland town |
| 1,242 | 1,222 | 1 | 7 | 2 | 2 | 3 | 5 | Iroquois township |
| 897 | 878 | 0 | 7 | 2 | 2 | 3 | 5 | Brook town |
| 365 | 364 | 0 | 0 | 0 | 0 | 0 | 1 | Jackson township |
| 115 | 114 | 0 | 0 | 0 | 0 | 0 | 1 | Mount Ayr town |
| 1,982 | 1,932 | 14 | 1 | 10 | 0 | 5 | 20 | Jefferson township |
| 1,608 | 1,566 | 14 | 1 | 8 | 0 | 1 | 18 | Kentland town |
| 2,310 | 2,281 | 13 | 6 | 5 | 0 | 0 | 5 | Lake township |
| 745 | 731 | 6 | 4 | 3 | 0 | 0 | 1 | Lake Village CDP |
| 4,279 | 4,194 | 17 | 14 | 14 | 0 | 0 | 40 | Lincoln township |
| 2,532 | 2,492 | 10 | 6 | 10 | 0 | 0 | 14 | Roselawn CDP (part) |
| 201 | 198 | 0 | 0 | 1 | 0 | 0 | 2 | McClellan township |
| 321 | 320 | 0 | 0 | 1 | 0 | 0 | 0 | Washington township |
| 42,969 | 42,104 | 170 | 90 | 174 | 5 | 27 | 399 | Noble County |
| 2,381 | 2,336 | 9 | 3 | 9 | 0 | 0 | 24 | Albion township |
| 2,274 | 2,229 | 9 | 3 | 9 | 0 | 0 | 24 | Albion town (part) |
| 6,836 | 6,697 | 31 | 14 | 21 | 1 | 4 | 68 | Allen township |
| 2,365 | 2,329 | 17 | 0 | 5 | 0 | 3 | 11 | Avilla town |
| 2,163 | 2,096 | 9 | 8 | 6 | 0 | 1 | 43 | Kendallville city (part) |
| 1,993 | 1,960 | 7 | 1 | 1 | 2 | 0 | 22 | Elkhart township |
| 2,096 | 2,024 | 32 | 17 | 3 | 0 | 4 | 16 | Green township |
| 1,589 | 1,570 | 3 | 4 | 4 | 0 | 0 | 8 | Jefferson township |
| 0 | 0 | 0 | 0 | 0 | 0 | 0 | 0 | Albion town (part) |
| 3,062 | 3,021 | 2 | 9 | 10 | 0 | 2 | 18 | Noble township |
| 3,847 | 3,793 | 10 | 11 | 17 | 1 | 0 | 15 | Orange township |
| 1,346 | 1,332 | 6 | 3 | 2 | 0 | 0 | 3 | Rome City town |
| 514 | 506 | 3 | 3 | 2 | 0 | 0 | 0 | Wolcottville town (part) |
| 3,726 | 3,626 | 16 | 9 | 29 | 0 | 1 | 45 | Perry township |
| 2,135 | 2,066 | 11 | 8 | 21 | 0 | 1 | 28 | Ligonier city |
| 2,410 | 2,362 | 8 | 4 | 10 | 0 | 3 | 23 | Sparta township |
| 446 | 439 | 0 | 1 | 0 | 0 | 0 | 6 | Cromwell town |
| 364 | 361 | 2 | 0 | 1 | 0 | 0 | 0 | Kimmell CDP |
| 2,372 | 2,344 | 2 | 0 | 4 | 0 | 0 | 22 | Swan township |
| 1,154 | 1,124 | 4 | 1 | 2 | 1 | 0 | 22 | Washington township |
| 9,923 | 9,691 | 43 | 17 | 60 | 0 | 12 | 100 | Wayne township |
| 7,192 | 6,994 | 39 | 9 | 48 | 0 | 10 | 92 | Kendallville city (part) |
| 1,580 | 1,556 | 3 | 0 | 4 | 0 | 1 | 16 | York township |
| 0 | 0 | 0 | 0 | 0 | 0 | 0 | 0 | Albion town (part) |
| 6,059 | 5,967 | 21 | 11 | 19 | 0 | 3 | 38 | Ohio County |
| 710 | 701 | 0 | 1 | 3 | 0 | 0 | 5 | Cass township |
| 525 | 519 | 0 | 4 | 0 | 0 | 0 | 2 | Pike township |
| 4,323 | 4,254 | 18 | 6 | 15 | 0 | 2 | 28 | Randolph township |
| 2,262 | 2,222 | 16 | 2 | 10 | 0 | 0 | 12 | Rising Sun city |
| 501 | 493 | 3 | 0 | 1 | 0 | 1 | 3 | Union township |
| 19,646 | 19,144 | 168 | 52 | 61 | 2 | 7 | 212 | Orange County |
| 4,624 | 4,346 | 129 | 14 | 28 | 0 | 2 | 105 | French Lick township |
| 1,769 | 1,586 | 103 | 6 | 21 | 0 | 2 | 51 | French Lick town |
| 566 | 533 | 18 | 2 | 2 | 0 | 0 | 11 | West Baden Springs town |
| 730 | 716 | 5 | 2 | 1 | 0 | 1 | 5 | Greenfield township |
| 684 | 673 | 1 | 6 | 1 | 0 | 0 | 3 | Jackson township |
| 549 | 538 | 1 | 4 | 0 | 1 | 1 | 4 | Northeast township |
| 370 | 361 | 0 | 1 | 0 | 0 | 0 | 8 | Northwest township |
| 652 | 646 | 0 | 0 | 0 | 0 | 0 | 6 | Orangeville township |
| 3,540 | 3,502 | 10 | 10 | 10 | 0 | 0 | 8 | Orleans township |
| 2,129 | 2,106 | 2 | 6 | 8 | 0 | 0 | 7 | Orleans town |
| 5,960 | 5,855 | 22 | 10 | 19 | 1 | 2 | 51 | Paoli township |
| 3,629 | 3,560 | 11 | 9 | 12 | 0 | 2 | 35 | Paoli town |
| 1,588 | 1,565 | 0 | 2 | 2 | 0 | 1 | 18 | Southeast township |

Table 3.

Race and Hispanic or Latino Origin: 2010—Con.

[For information on confidentiality protection, nonsampling error, and definitions, see Selected Appendixes at <www.census.gov/prod/cen2010/cph-1-a.pdf>]

| State County County Subdivision Place | Total population | Race | | | | | | | Two or More Races | Hispanic or Latino (of any race) |
|--|---------------------|----------|---------------------------------|--|-------|--|--------------------|-------|-------------------------|--|
| | | One race | | | | | | | | |
| | | White | Black or African American | American Indian and Alaska Native | Asian | Native Hawaiian and Other Pacific Islander | Some Other Race | | | |
| Orange County—Con. | | | | | | | | | | |
| Stampers Creek township..... | 954 | 944 | 0 | 3 | 0 | 0 | 3 | 4 | 5 | |
| Owen County..... | 21,575 | 21,129 | 65 | 75 | 66 | 1 | 49 | 190 | 198 | |
| Clay township..... | 2,600 | 2,540 | 9 | 10 | 8 | 0 | 5 | 28 | 30 | |
| Franklin township..... | 1,269 | 1,238 | 4 | 3 | 10 | 0 | 0 | 14 | 13 | |
| Harrison township..... | 444 | 436 | 0 | 0 | 1 | 0 | 1 | 6 | 3 | |
| Jackson township..... | 1,735 | 1,704 | 5 | 12 | 0 | 0 | 4 | 10 | 15 | |
| Jefferson township..... | 1,129 | 1,100 | 6 | 6 | 1 | 0 | 7 | 9 | 12 | |
| Jennings township..... | 846 | 817 | 8 | 3 | 2 | 0 | 2 | 14 | 3 | |
| Lafayette township..... | 1,207 | 1,172 | 6 | 4 | 6 | 0 | 7 | 12 | 15 | |
| Marion township..... | 916 | 892 | 1 | 11 | 1 | 0 | 2 | 9 | 4 | |
| Montgomery township..... | 1,304 | 1,262 | 8 | 3 | 8 | 0 | 4 | 19 | 15 | |
| Morgan township..... | 1,237 | 1,212 | 3 | 6 | 2 | 1 | 4 | 9 | 6 | |
| Taylor township..... | 1,020 | 1,017 | 0 | 1 | 0 | 0 | 1 | 1 | 2 | |
| Washington township..... | 6,164 | 6,061 | 9 | 12 | 25 | 0 | 11 | 46 | 69 | |
| Spencer town..... | 2,217 | 2,174 | 3 | 5 | 11 | 0 | 4 | 20 | 47 | |
| Wayne township..... | 1,704 | 1,678 | 6 | 4 | 2 | 0 | 1 | 13 | 11 | |
| Gosport town..... | 826 | 814 | 6 | 0 | 1 | 0 | 0 | 5 | 8 | |
| Parke County..... | 17,339 | 16,671 | 397 | 64 | 34 | 4 | 70 | 99 | 215 | |
| Adams township..... | 5,825 | 5,344 | 379 | 30 | 14 | 1 | 27 | 30 | 68 | |
| Rockville town..... | 2,607 | 2,572 | 2 | 13 | 4 | 0 | 3 | 13 | 19 | |
| Florida township..... | 2,378 | 2,346 | 2 | 5 | 5 | 0 | 2 | 18 | 12 | |
| Rosedale town..... | 725 | 712 | 0 | 1 | 0 | 0 | 1 | 11 | 8 | |
| Greene township..... | 423 | 418 | 0 | 1 | 0 | 0 | 1 | 3 | 1 | |
| Howard township..... | 341 | 338 | 0 | 2 | 0 | 0 | 0 | 1 | 4 | |
| Jackson township..... | 737 | 727 | 4 | 0 | 2 | 0 | 0 | 4 | 6 | |
| Liberty township..... | 739 | 714 | 6 | 2 | 1 | 0 | 12 | 4 | 19 | |
| Penn township..... | 810 | 793 | 1 | 6 | 0 | 0 | 1 | 9 | 3 | |
| Bloomington town..... | 335 | 327 | 1 | 0 | 0 | 0 | 0 | 7 | 1 | |
| Raccoon township..... | 659 | 658 | 0 | 0 | 1 | 0 | 0 | 0 | 4 | |
| Reserve township..... | 1,423 | 1,379 | 2 | 4 | 5 | 0 | 21 | 12 | 61 | |
| Montezuma town (part)..... | 1,007 | 970 | 2 | 4 | 5 | 0 | 14 | 12 | 41 | |
| Sugar Creek township..... | 322 | 316 | 2 | 2 | 0 | 0 | 0 | 2 | 0 | |
| Union township..... | 1,562 | 1,541 | 1 | 8 | 4 | 0 | 0 | 8 | 20 | |
| Wabash township..... | 818 | 805 | 0 | 0 | 2 | 0 | 5 | 6 | 8 | |
| Mecca town..... | 335 | 327 | 0 | 0 | 1 | 0 | 3 | 4 | 3 | |
| Montezuma town (part)..... | 15 | 12 | 0 | 0 | 0 | 0 | 2 | 1 | 3 | |
| Washington township..... | 1,302 | 1,292 | 0 | 4 | 0 | 3 | 1 | 2 | 9 | |
| Marshall town..... | 324 | 319 | 0 | 4 | 0 | 0 | 1 | 0 | 4 | |
| Perry County..... | 19,338 | 18,557 | 471 | 36 | 69 | 4 | 51 | 150 | 192 | |
| Anderson township..... | 1,557 | 1,532 | 3 | 0 | 2 | 0 | 9 | 11 | 22 | |
| Clark township..... | 1,180 | 1,165 | 1 | 2 | 0 | 1 | 4 | 7 | 11 | |
| Leopold township..... | 765 | 758 | 0 | 0 | 0 | 0 | 0 | 7 | 2 | |
| Oil township..... | 2,546 | 2,088 | 437 | 0 | 5 | 0 | 9 | 7 | 36 | |
| Tobin township..... | 768 | 762 | 1 | 0 | 0 | 1 | 0 | 4 | 6 | |
| Troy township..... | 11,965 | 11,707 | 29 | 34 | 57 | 2 | 28 | 108 | 115 | |
| Cannelton city..... | 1,563 | 1,523 | 2 | 10 | 1 | 0 | 6 | 21 | 13 | |
| Tell City city..... | 7,272 | 7,092 | 23 | 20 | 53 | 2 | 19 | 63 | 76 | |
| Troy town..... | 385 | 379 | 0 | 0 | 0 | 0 | 0 | 6 | 5 | |
| Union township..... | 557 | 545 | 0 | 0 | 5 | 0 | 1 | 6 | 0 | |
| Pike County..... | 12,845 | 12,610 | 39 | 27 | 25 | 4 | 38 | 102 | 120 | |
| Clay township..... | 349 | 341 | 1 | 6 | 0 | 0 | 1 | 0 | 1 | |
| Jefferson township..... | 1,814 | 1,794 | 3 | 0 | 2 | 0 | 9 | 6 | 20 | |
| Otwell CDP..... | 434 | 424 | 3 | 0 | 1 | 0 | 2 | 4 | 9 | |
| Lockhart township..... | 907 | 890 | 5 | 0 | 1 | 0 | 1 | 10 | 7 | |
| Logan township..... | 474 | 461 | 6 | 1 | 0 | 1 | 3 | 2 | 5 | |
| Madison township..... | 382 | 381 | 0 | 0 | 0 | 0 | 0 | 1 | 0 | |
| Marion township..... | 724 | 711 | 1 | 0 | 1 | 0 | 2 | 9 | 7 | |
| Monroe township..... | 673 | 657 | 0 | 0 | 1 | 0 | 8 | 7 | 8 | |
| Spurgeon town..... | 207 | 198 | 0 | 0 | 0 | 0 | 8 | 1 | 7 | |
| Patoka township..... | 3,062 | 3,002 | 7 | 12 | 3 | 1 | 7 | 30 | 29 | |
| Winslow town..... | 864 | 845 | 1 | 5 | 1 | 0 | 1 | 11 | 18 | |
| Washington township..... | 4,460 | 4,373 | 16 | 8 | 17 | 2 | 7 | 37 | 43 | |
| Petersburg city..... | 2,383 | 2,328 | 13 | 6 | 11 | 1 | 4 | 20 | 22 | |
| Porter County..... | 164,343 | 149,995 | 4,894 | 494 | 1,994 | 36 | 3,818 | 3,112 | 13,933 | |
| Boone township..... | 6,160 | 5,973 | 41 | 9 | 18 | 0 | 41 | 78 | 311 | |
| Hebron town..... | 3,724 | 3,570 | 40 | 7 | 14 | 0 | 33 | 60 | 226 | |
| Center township..... | 43,267 | 39,465 | 1,121 | 129 | 865 | 19 | 820 | 848 | 2,756 | |
| Aberdeen CDP (part)..... | 1,803 | 1,645 | 61 | 0 | 49 | 0 | 13 | 35 | 83 | |
| Valparaiso city (part)..... | 30,603 | 27,478 | 970 | 104 | 661 | 18 | 707 | 665 | 2,175 | |
| Jackson township..... | 5,328 | 5,149 | 30 | 16 | 31 | 0 | 40 | 62 | 202 | |
| Chesterton town (part)..... | 69 | 59 | 2 | 0 | 8 | 0 | 0 | 0 | 6 | |
| Liberty township..... | 9,319 | 8,784 | 101 | 30 | 124 | 0 | 112 | 168 | 645 | |
| Chesterton town (part)..... | 1,704 | 1,551 | 19 | 1 | 65 | 0 | 32 | 36 | 182 | |
| Morgan township..... | 3,684 | 3,563 | 24 | 8 | 12 | 0 | 44 | 33 | 169 | |
| Pine township..... | 2,709 | 2,610 | 29 | 9 | 4 | 2 | 14 | 41 | 106 | |
| Beverly Shores town..... | 613 | 592 | 8 | 0 | 2 | 0 | 5 | 6 | 17 | |

Table 3.

Race and Hispanic or Latino Origin: 2010—Con.

[For information on confidentiality protection, nonsampling error, and definitions, see Selected Appendixes at <www.census.gov/prod/cen2010/cph-1-a.pdf>]

| Not Hispanic or Latino | | | | | | | | State County County Subdivision Place |
|------------------------|----------|---------------------------------|---|-------|--|--------------------|-------------------------|--|
| Total | One race | | | | | | Two or More Races | |
| | White | Black or African American | American Indian and Alaska Native | Asian | Native Hawaiian and Other Pacific Islander | Some Other Race | | |
| 949 | 942 | 0 | 3 | 0 | 0 | 0 | 4 | Orange County—Con. Stampers Creek township |
| 21,377 | 20,983 | 65 | 72 | 65 | 1 | 14 | 177 | Owen County |
| 2,570 | 2,518 | 9 | 10 | 8 | 0 | 0 | 25 | Clay township |
| 1,256 | 1,226 | 4 | 2 | 10 | 0 | 0 | 14 | Franklin township |
| 441 | 434 | 0 | 0 | 1 | 0 | 0 | 6 | Harrison township |
| 1,720 | 1,692 | 5 | 12 | 0 | 0 | 1 | 10 | Jackson township |
| 1,117 | 1,096 | 6 | 6 | 1 | 0 | 0 | 8 | Jefferson township |
| 843 | 816 | 8 | 3 | 2 | 0 | 0 | 14 | Jennings township |
| 1,192 | 1,161 | 6 | 4 | 6 | 0 | 3 | 12 | Lafayette township |
| 912 | 890 | 1 | 11 | 1 | 0 | 0 | 9 | Marion township |
| 1,289 | 1,247 | 8 | 3 | 8 | 0 | 4 | 19 | Montgomery township |
| 1,231 | 1,209 | 3 | 6 | 2 | 1 | 1 | 9 | Morgan township |
| 1,018 | 1,015 | 0 | 1 | 0 | 0 | 1 | 1 | Taylor township |
| 6,095 | 6,011 | 9 | 10 | 24 | 0 | 4 | 37 | Washington township |
| 2,170 | 2,142 | 3 | 3 | 10 | 0 | 1 | 11 | Spencer town |
| 1,693 | 1,668 | 6 | 4 | 2 | 0 | 0 | 13 | Wayne township |
| 818 | 806 | 6 | 0 | 1 | 0 | 0 | 5 | Gosport town |
| 17,124 | 16,545 | 391 | 53 | 33 | 4 | 6 | 92 | Parke County |
| 5,757 | 5,304 | 377 | 29 | 14 | 1 | 5 | 27 | Adams township |
| 2,588 | 2,557 | 2 | 12 | 4 | 0 | 0 | 13 | Rockville town |
| 2,366 | 2,337 | 2 | 4 | 5 | 0 | 0 | 18 | Florida township |
| 717 | 706 | 0 | 0 | 0 | 0 | 0 | 11 | Rosedale town |
| 422 | 418 | 0 | 1 | 0 | 0 | 0 | 3 | Greene township |
| 337 | 334 | 0 | 2 | 0 | 0 | 0 | 1 | Howard township |
| 731 | 721 | 4 | 0 | 2 | 0 | 0 | 4 | Jackson township |
| 720 | 712 | 2 | 1 | 1 | 0 | 0 | 4 | Liberty township |
| 807 | 791 | 1 | 6 | 0 | 0 | 0 | 9 | Penn township |
| 334 | 326 | 1 | 0 | 0 | 0 | 0 | 7 | Bloomingdale town |
| 655 | 654 | 0 | 0 | 1 | 0 | 0 | 0 | Raccoon township |
| 1,362 | 1,346 | 2 | 0 | 5 | 0 | 0 | 9 | Reserve township |
| 966 | 950 | 2 | 0 | 5 | 0 | 0 | 9 | Montezuma town (part) |
| 322 | 316 | 2 | 2 | 0 | 0 | 0 | 2 | Sugar Creek township |
| 1,542 | 1,526 | 1 | 4 | 3 | 0 | 0 | 8 | Union township |
| 810 | 803 | 0 | 0 | 2 | 0 | 0 | 5 | Wabash township |
| 332 | 327 | 0 | 0 | 1 | 0 | 0 | 4 | Mecca town |
| 12 | 12 | 0 | 0 | 0 | 0 | 0 | 0 | Montezuma town (part) |
| 1,293 | 1,283 | 0 | 4 | 0 | 3 | 1 | 2 | Washington township |
| 320 | 315 | 0 | 4 | 0 | 0 | 1 | 0 | Marshall town |
| 19,146 | 18,428 | 469 | 34 | 69 | 4 | 11 | 131 | Perry County |
| 1,535 | 1,522 | 3 | 0 | 2 | 0 | 0 | 8 | Anderson township |
| 1,169 | 1,160 | 1 | 1 | 0 | 1 | 1 | 5 | Clark township |
| 763 | 756 | 0 | 0 | 0 | 0 | 0 | 7 | Leopold township |
| 2,510 | 2,063 | 435 | 0 | 5 | 0 | 1 | 6 | Oil township |
| 762 | 756 | 1 | 0 | 0 | 1 | 0 | 4 | Tobin township |
| 11,850 | 11,626 | 29 | 33 | 57 | 2 | 8 | 95 | Troy township |
| 1,550 | 1,514 | 2 | 10 | 1 | 0 | 4 | 19 | Cannelton city |
| 7,196 | 7,041 | 23 | 19 | 53 | 2 | 4 | 54 | Tell City city |
| 380 | 374 | 0 | 0 | 0 | 0 | 0 | 6 | Troy town |
| 557 | 545 | 0 | 0 | 5 | 0 | 1 | 6 | Union township |
| 12,725 | 12,544 | 38 | 25 | 25 | 3 | 8 | 82 | Pike County |
| 348 | 341 | 1 | 6 | 0 | 0 | 0 | 0 | Clay township |
| 1,794 | 1,782 | 3 | 0 | 2 | 0 | 1 | 6 | Jefferson township |
| 425 | 416 | 3 | 0 | 1 | 0 | 1 | 4 | Otwell CDP |
| 900 | 884 | 5 | 0 | 1 | 0 | 0 | 10 | Lockhart township |
| 469 | 458 | 6 | 1 | 0 | 0 | 3 | 1 | Logan township |
| 382 | 381 | 0 | 0 | 0 | 0 | 0 | 1 | Madison township |
| 717 | 710 | 0 | 0 | 1 | 0 | 0 | 6 | Marion township |
| 665 | 654 | 0 | 0 | 1 | 0 | 3 | 7 | Monroe township |
| 200 | 196 | 0 | 0 | 0 | 0 | 3 | 1 | Spurgeon town |
| 3,033 | 2,989 | 7 | 10 | 3 | 1 | 1 | 22 | Patoka township |
| 846 | 836 | 1 | 3 | 1 | 0 | 0 | 5 | Winslow town |
| 4,417 | 4,345 | 16 | 8 | 17 | 2 | 0 | 29 | Washington township |
| 2,361 | 2,313 | 13 | 6 | 11 | 1 | 0 | 17 | Petersburg city |
| 150,410 | 141,243 | 4,649 | 349 | 1,960 | 31 | 170 | 2,008 | Porter County |
| 5,849 | 5,745 | 39 | 3 | 17 | 0 | 3 | 42 | Boone township |
| 3,498 | 3,416 | 38 | 2 | 13 | 0 | 3 | 26 | Hebron town |
| 40,511 | 37,791 | 1,075 | 86 | 864 | 17 | 59 | 619 | Center township |
| 1,720 | 1,590 | 54 | 0 | 49 | 0 | 2 | 25 | Aberdeen CDP (part) |
| 28,428 | 26,204 | 937 | 69 | 661 | 16 | 48 | 493 | Valparaiso city (part) |
| 5,126 | 5,005 | 30 | 14 | 31 | 0 | 3 | 43 | Jackson township |
| 63 | 53 | 2 | 0 | 8 | 0 | 0 | 0 | Chesterton town (part) |
| 8,674 | 8,302 | 93 | 21 | 117 | 0 | 7 | 134 | Liberty township |
| 1,522 | 1,414 | 19 | 1 | 60 | 0 | 4 | 24 | Chesterton town (part) |
| 3,515 | 3,445 | 24 | 5 | 12 | 0 | 6 | 23 | Morgan township |
| 2,603 | 2,531 | 29 | 6 | 4 | 2 | 0 | 31 | Pine township |
| 596 | 580 | 8 | 0 | 2 | 0 | 0 | 6 | Beverly Shores town |

Table 3.

Race and Hispanic or Latino Origin: 2010—Con.

[For information on confidentiality protection, nonsampling error, and definitions, see Selected Appendixes at <www.census.gov/prod/cen2010/cph-1-a.pdf>]

| State County County Subdivision Place | Total population | Race | | | | | | | Hispanic or Latino (of any race) |
|--|---------------------|----------|---------------------------------|---|-------|--|--------------------|-------------------------|--|
| | | One race | | | | | | Two or More Races | |
| | | White | Black or African American | American Indian and Alaska Native | Asian | Native Hawaiian and Other Pacific Islander | Some Other Race | | |
| Porter County—Con. | | | | | | | | | |
| Pine township—Con. | | | | | | | | | |
| Town of Pines town..... | 708 | 665 | 16 | 3 | 2 | 0 | 1 | 21 | 22 |
| Pleasant township..... | 4,432 | 4,344 | 8 | 9 | 17 | 0 | 17 | 37 | 170 |
| Kouts town..... | 1,879 | 1,834 | 5 | 6 | 12 | 0 | 4 | 18 | 96 |
| Portage township..... | 47,085 | 40,219 | 2,938 | 180 | 401 | 10 | 2,135 | 1,202 | 6,951 |
| Chesterton town (part)..... | 0 | 0 | 0 | 0 | 0 | 0 | 0 | 0 | 0 |
| Ogden Dunes town..... | 1,110 | 1,067 | 12 | 1 | 14 | 0 | 1 | 15 | 36 |
| Portage city (part)..... | 36,402 | 30,403 | 2,674 | 162 | 337 | 9 | 1,873 | 944 | 5,967 |
| South Haven CDP..... | 5,282 | 4,822 | 161 | 11 | 16 | 0 | 156 | 116 | 515 |
| Porter township..... | 9,367 | 8,933 | 84 | 15 | 74 | 0 | 118 | 143 | 612 |
| Lakes of the Four Seasons CDP (part)..... | 3,097 | 2,918 | 26 | 7 | 38 | 0 | 51 | 57 | 268 |
| Union township..... | 8,811 | 8,217 | 178 | 24 | 146 | 1 | 113 | 132 | 537 |
| Aberdeen CDP (part)..... | 72 | 63 | 0 | 0 | 0 | 0 | 7 | 2 | 18 |
| Salt Creek Commons CDP..... | 2,117 | 1,994 | 22 | 10 | 33 | 0 | 24 | 34 | 175 |
| Shorewood Forest CDP..... | 2,708 | 2,422 | 103 | 1 | 109 | 0 | 22 | 51 | 99 |
| Wheeler CDP..... | 443 | 417 | 4 | 8 | 1 | 1 | 1 | 11 | 20 |
| Washington township..... | 4,785 | 4,585 | 77 | 7 | 28 | 1 | 37 | 50 | 253 |
| Valparaiso city (part)..... | 1,127 | 1,034 | 66 | 3 | 6 | 1 | 5 | 12 | 88 |
| Westchester township..... | 19,396 | 18,153 | 263 | 58 | 274 | 3 | 327 | 318 | 1,221 |
| Burns Harbor town..... | 1,156 | 1,103 | 21 | 3 | 3 | 0 | 13 | 13 | 67 |
| Chesterton town (part)..... | 11,295 | 10,508 | 158 | 32 | 207 | 2 | 197 | 191 | 711 |
| Dune Acres town..... | 182 | 173 | 2 | 0 | 4 | 0 | 1 | 2 | 3 |
| Portage city (part)..... | 426 | 385 | 7 | 0 | 0 | 0 | 29 | 5 | 77 |
| Porter town..... | 4,858 | 4,579 | 53 | 17 | 46 | 1 | 80 | 82 | 319 |
| Posey County..... | 25,910 | 25,185 | 233 | 48 | 70 | 4 | 93 | 277 | 248 |
| Bethel township..... | 311 | 306 | 1 | 0 | 1 | 0 | 0 | 3 | 0 |
| Griffin town..... | 172 | 170 | 1 | 0 | 0 | 0 | 0 | 1 | 0 |
| Black township..... | 9,450 | 8,953 | 203 | 21 | 32 | 3 | 61 | 177 | 139 |
| Mount Vernon city..... | 6,687 | 6,246 | 185 | 18 | 28 | 0 | 52 | 158 | 113 |
| Center township..... | 1,433 | 1,419 | 1 | 2 | 1 | 1 | 2 | 7 | 7 |
| Harmony township..... | 1,338 | 1,319 | 0 | 2 | 2 | 0 | 2 | 13 | 5 |
| New Harmony town..... | 789 | 781 | 0 | 2 | 1 | 0 | 0 | 5 | 0 |
| Lynn township..... | 895 | 886 | 2 | 1 | 0 | 0 | 3 | 3 | 4 |
| Marrs township..... | 5,177 | 5,098 | 10 | 12 | 16 | 0 | 15 | 26 | 49 |
| Point township..... | 381 | 377 | 1 | 2 | 0 | 0 | 0 | 1 | 1 |
| Robb township..... | 1,881 | 1,858 | 0 | 5 | 5 | 0 | 0 | 13 | 8 |
| Poseyville town..... | 1,045 | 1,034 | 0 | 3 | 2 | 0 | 0 | 6 | 2 |
| Robinson township..... | 3,942 | 3,899 | 8 | 2 | 12 | 0 | 5 | 16 | 25 |
| Parkers Settlement CDP..... | 711 | 701 | 3 | 0 | 6 | 0 | 0 | 1 | 2 |
| Smith township..... | 1,102 | 1,070 | 7 | 1 | 1 | 0 | 5 | 18 | 10 |
| Cynthiana town..... | 545 | 526 | 1 | 1 | 1 | 0 | 2 | 14 | 3 |
| Pulaski County..... | 13,402 | 13,025 | 88 | 40 | 29 | 3 | 80 | 137 | 325 |
| Beaver township..... | 516 | 507 | 0 | 1 | 1 | 0 | 3 | 4 | 9 |
| Cass township..... | 878 | 841 | 1 | 4 | 1 | 0 | 19 | 12 | 31 |
| Franklin township..... | 715 | 696 | 4 | 3 | 3 | 0 | 1 | 8 | 17 |
| Harrison township..... | 628 | 613 | 3 | 1 | 0 | 1 | 5 | 5 | 15 |
| Indian Creek township..... | 691 | 680 | 1 | 5 | 1 | 0 | 0 | 4 | 4 |
| Jefferson township..... | 545 | 533 | 5 | 0 | 1 | 2 | 0 | 4 | 9 |
| Monroe township..... | 4,019 | 3,925 | 13 | 8 | 14 | 0 | 15 | 44 | 86 |
| Winamac town..... | 2,490 | 2,421 | 13 | 7 | 11 | 0 | 7 | 31 | 57 |
| Rich Grove township..... | 921 | 897 | 3 | 7 | 0 | 0 | 6 | 8 | 16 |
| Salem township..... | 1,399 | 1,368 | 5 | 6 | 2 | 0 | 3 | 15 | 37 |
| Francesville town..... | 879 | 853 | 2 | 6 | 1 | 0 | 3 | 14 | 32 |
| Tippecanoe township..... | 1,104 | 1,029 | 51 | 4 | 2 | 0 | 5 | 13 | 42 |
| Monterey town..... | 218 | 213 | 1 | 1 | 0 | 0 | 0 | 3 | 21 |
| Van Buren township..... | 911 | 898 | 2 | 0 | 3 | 0 | 2 | 6 | 12 |
| Star City CDP..... | 344 | 343 | 0 | 0 | 0 | 0 | 0 | 1 | 1 |
| White Post township..... | 1,075 | 1,038 | 0 | 1 | 1 | 0 | 21 | 14 | 47 |
| Medaryville town..... | 614 | 582 | 0 | 1 | 0 | 0 | 21 | 10 | 39 |
| Putnam County..... | 37,963 | 35,449 | 1,505 | 98 | 279 | 14 | 204 | 414 | 587 |
| Clintontownship..... | 1,275 | 1,253 | 6 | 3 | 7 | 0 | 5 | 1 | 9 |
| Van Bibber Lake CDP..... | 485 | 479 | 0 | 1 | 3 | 0 | 2 | 0 | 3 |
| Cloverdale township..... | 3,929 | 3,852 | 18 | 10 | 6 | 0 | 9 | 34 | 33 |
| Cloverdale town (part)..... | 2,172 | 2,115 | 13 | 7 | 6 | 0 | 4 | 27 | 19 |
| Floyd township..... | 4,011 | 3,899 | 33 | 11 | 12 | 0 | 17 | 39 | 65 |
| Heritage Lake CDP..... | 2,880 | 2,801 | 26 | 11 | 7 | 0 | 15 | 20 | 55 |
| Franklin township..... | 1,690 | 1,663 | 4 | 2 | 2 | 0 | 1 | 18 | 7 |
| Roachdale town (part)..... | 908 | 901 | 0 | 0 | 0 | 0 | 0 | 7 | 4 |
| Greencastle township..... | 13,136 | 12,278 | 302 | 33 | 215 | 8 | 94 | 206 | 278 |
| Greencastle city..... | 10,326 | 9,546 | 281 | 27 | 198 | 5 | 88 | 181 | 257 |
| Jackson township..... | 854 | 837 | 2 | 3 | 3 | 0 | 2 | 7 | 2 |
| Roachdale town (part)..... | 18 | 18 | 0 | 0 | 0 | 0 | 0 | 0 | 0 |
| Jefferson township..... | 1,252 | 1,224 | 6 | 1 | 2 | 0 | 2 | 17 | 6 |
| Madison township..... | 1,028 | 1,004 | 1 | 4 | 7 | 0 | 0 | 12 | 3 |
| Marion township..... | 1,974 | 1,932 | 7 | 2 | 5 | 0 | 7 | 21 | 33 |
| Fillmore town..... | 533 | 517 | 3 | 1 | 3 | 0 | 3 | 6 | 28 |
| Monroe township..... | 1,569 | 1,540 | 3 | 1 | 8 | 0 | 2 | 15 | 4 |
| Bainbridge town..... | 746 | 732 | 0 | 1 | 3 | 0 | 2 | 8 | 1 |

Table 3.

Race and Hispanic or Latino Origin: 2010—Con.

[For information on confidentiality protection, nonsampling error, and definitions, see Selected Appendixes at <www.census.gov/prod/cen2010/cph-1-a.pdf>]

| Not Hispanic or Latino | | | | | | | | State County County Subdivision Place |
|------------------------|----------|---------------------------------|---|-------|--|--------------------|-------------------------|--|
| Total | One race | | | | | | Two or More Races | |
| | White | Black or African American | American Indian and Alaska Native | Asian | Native Hawaiian and Other Pacific Islander | Some Other Race | | |
| | | | | | | | | Porter County—Con. |
| 686 | 650 | 16 | 1 | 2 | 0 | 0 | 17 | Pine township—Con. |
| 4,262 | 4,212 | 7 | 7 | 16 | 0 | 0 | 20 | Town of Pines town |
| 1,783 | 1,754 | 4 | 4 | 12 | 0 | 0 | 9 | Pleasant township |
| 40,134 | 36,122 | 2,782 | 124 | 384 | 8 | 54 | 660 | Kouts town |
| 0 | 0 | 0 | 0 | 0 | 0 | 0 | 0 | Portage township |
| 1,074 | 1,035 | 12 | 1 | 14 | 0 | 0 | 12 | Chesterton town (part) |
| 30,435 | 26,896 | 2,546 | 110 | 321 | 7 | 37 | 518 | Ogden Dunes town |
| 4,767 | 4,524 | 151 | 8 | 15 | 0 | 13 | 56 | Portage city (part) |
| 8,755 | 8,506 | 80 | 9 | 73 | 0 | 11 | 76 | South Haven CDP |
| 2,829 | 2,734 | 25 | 1 | 37 | 0 | 5 | 27 | Porter township |
| 8,274 | 7,830 | 163 | 21 | 145 | 0 | 6 | 109 | Lakes of the Four Seasons CDP (part) |
| 54 | 52 | 0 | 0 | 0 | 0 | 0 | 2 | Union township |
| 1,942 | 1,852 | 18 | 10 | 33 | 0 | 0 | 29 | Aberdeen CDP (part) |
| 2,609 | 2,356 | 103 | 0 | 108 | 0 | 3 | 39 | Salt Creek Commons CDP |
| 423 | 404 | 0 | 8 | 1 | 0 | 0 | 10 | Shorewood Forest CDP |
| 4,532 | 4,382 | 76 | 7 | 27 | 1 | 1 | 38 | Wheeler CDP |
| 1,039 | 951 | 66 | 3 | 6 | 1 | 0 | 12 | Washington township |
| 18,175 | 17,372 | 251 | 46 | 270 | 3 | 20 | 213 | Valparaiso city (part) |
| 1,089 | 1,055 | 19 | 3 | 3 | 0 | 1 | 8 | Westchester township |
| 10,584 | 10,069 | 151 | 22 | 204 | 2 | 11 | 125 | Burns Harbor town |
| 179 | 170 | 2 | 0 | 4 | 0 | 1 | 2 | Chesterton town (part) |
| 349 | 340 | 7 | 0 | 0 | 0 | 0 | 2 | Dune Acres town |
| 4,539 | 4,366 | 50 | 15 | 45 | 1 | 7 | 55 | Portage city (part) |
| | | | | | | | | Porter town |
| 25,662 | 25,046 | 230 | 42 | 70 | 4 | 17 | 253 | Posey County |
| 311 | 306 | 1 | 0 | 1 | 0 | 0 | 3 | Bethel township |
| 172 | 170 | 1 | 0 | 0 | 0 | 0 | 1 | Griffin town |
| 9,311 | 8,892 | 201 | 21 | 32 | 3 | 7 | 155 | Black township |
| 6,574 | 6,201 | 183 | 18 | 28 | 0 | 5 | 139 | Mount Vernon city |
| 1,426 | 1,413 | 1 | 2 | 1 | 1 | 1 | 7 | Center township |
| 1,333 | 1,314 | 0 | 2 | 2 | 0 | 2 | 13 | Harmony township |
| 789 | 781 | 0 | 2 | 1 | 0 | 0 | 5 | New Harmony town |
| 891 | 883 | 2 | 1 | 0 | 0 | 2 | 3 | Lynn township |
| 5,128 | 5,068 | 10 | 8 | 16 | 0 | 1 | 25 | Marrs township |
| 380 | 376 | 1 | 2 | 0 | 0 | 0 | 1 | Point township |
| 1,873 | 1,852 | 0 | 4 | 5 | 0 | 0 | 12 | Robb township |
| 1,043 | 1,032 | 0 | 3 | 2 | 0 | 0 | 6 | Poseyville town |
| 3,917 | 3,877 | 7 | 1 | 12 | 0 | 4 | 16 | Robinson township |
| 709 | 699 | 3 | 0 | 6 | 0 | 0 | 1 | Parkers Settlement CDP |
| 1,092 | 1,065 | 7 | 1 | 1 | 0 | 0 | 18 | Smith township |
| 542 | 525 | 1 | 1 | 1 | 0 | 0 | 14 | Cynthiana town |
| 13,077 | 12,823 | 87 | 38 | 27 | 3 | 0 | 99 | Pulaski County |
| 507 | 501 | 0 | 1 | 1 | 0 | 0 | 4 | Beaver township |
| 847 | 833 | 1 | 4 | 1 | 0 | 0 | 8 | Cass township |
| 698 | 682 | 4 | 3 | 3 | 0 | 0 | 6 | Franklin township |
| 613 | 607 | 3 | 0 | 0 | 1 | 0 | 2 | Harrison township |
| 687 | 677 | 1 | 5 | 1 | 0 | 0 | 3 | Indian Creek township |
| 536 | 524 | 5 | 0 | 1 | 2 | 0 | 4 | Jefferson township |
| 3,933 | 3,866 | 13 | 8 | 12 | 0 | 0 | 34 | Monroe township |
| 2,433 | 2,381 | 13 | 7 | 9 | 0 | 0 | 23 | Winamac town |
| 905 | 887 | 3 | 7 | 0 | 0 | 0 | 8 | Rich Grove township |
| 1,362 | 1,343 | 5 | 5 | 2 | 0 | 0 | 7 | Salem township |
| 847 | 833 | 2 | 5 | 1 | 0 | 0 | 6 | Francesville town |
| 1,062 | 994 | 51 | 4 | 2 | 0 | 0 | 11 | Tippecanoe township |
| 197 | 194 | 1 | 1 | 0 | 0 | 0 | 1 | Monterey town |
| 899 | 894 | 1 | 0 | 3 | 0 | 0 | 1 | Van Buren township |
| 343 | 343 | 0 | 0 | 0 | 0 | 0 | 0 | Star City CDP |
| 1,028 | 1,015 | 0 | 1 | 1 | 0 | 0 | 11 | White Post township |
| 575 | 567 | 0 | 1 | 0 | 0 | 0 | 7 | Medaryville town |
| 37,376 | 35,128 | 1,485 | 90 | 273 | 10 | 34 | 356 | Putnam County |
| 1,266 | 1,249 | 6 | 3 | 7 | 0 | 0 | 1 | Clinton township |
| 482 | 478 | 0 | 1 | 3 | 0 | 0 | 0 | Van Bibber Lake CDP |
| 3,896 | 3,827 | 18 | 10 | 5 | 0 | 2 | 34 | Cloverdale township |
| 2,153 | 2,099 | 13 | 7 | 5 | 0 | 2 | 27 | Cloverdale town (part) |
| 3,946 | 3,859 | 29 | 8 | 12 | 0 | 3 | 35 | Floyd township |
| 2,825 | 2,768 | 22 | 8 | 7 | 0 | 2 | 18 | Heritage Lake CDP |
| 1,683 | 1,660 | 4 | 2 | 2 | 0 | 1 | 14 | Franklin township |
| 904 | 900 | 0 | 0 | 0 | 0 | 0 | 4 | Roachdale town (part) |
| 12,858 | 12,136 | 292 | 29 | 211 | 6 | 19 | 165 | Greencastle township |
| 10,069 | 9,418 | 271 | 24 | 194 | 3 | 15 | 144 | Greencastle city |
| 852 | 837 | 2 | 3 | 3 | 0 | 0 | 7 | Jackson township |
| 18 | 18 | 0 | 0 | 0 | 0 | 0 | 0 | Roachdale town (part) |
| 1,246 | 1,222 | 6 | 0 | 2 | 0 | 0 | 16 | Jefferson township |
| 1,025 | 1,001 | 1 | 4 | 7 | 0 | 0 | 12 | Madison township |
| 1,941 | 1,901 | 7 | 2 | 5 | 0 | 5 | 21 | Marion township |
| 505 | 490 | 3 | 1 | 3 | 0 | 2 | 6 | Fillmore town |
| 1,565 | 1,538 | 3 | 1 | 8 | 0 | 1 | 14 | Monroe township |
| 745 | 732 | 0 | 1 | 3 | 0 | 1 | 8 | Bainbridge town |

Table 3.

Race and Hispanic or Latino Origin: 2010—Con.

[For information on confidentiality protection, nonsampling error, and definitions, see Selected Appendixes at <www.census.gov/prod/cen2010/cph-1-a.pdf>]

| State County County Subdivision Place | Total population | Race | | | | | | | Two or More Races | Hispanic or Latino (of any race) |
|--|---------------------|----------|---------------------------------|---|-------|--|--------------------|-------|-------------------------|--|
| | | One race | | | | | | | | |
| | | White | Black or African American | American Indian and Alaska Native | Asian | Native Hawaiian and Other Pacific Islander | Some Other Race | | | |
| Putnam County—Con. | | | | | | | | | | |
| Russell township..... | 823 | 811 | 0 | 5 | 0 | 3 | 0 | 4 | 1 | |
| Russellville town..... | 358 | 349 | 0 | 4 | 0 | 3 | 0 | 2 | 1 | |
| Warren township..... | 3,929 | 2,726 | 1,111 | 9 | 7 | 3 | 58 | 15 | 126 | |
| Cloverdale town (part)..... | 0 | 0 | 0 | 0 | 0 | 0 | 0 | 0 | 0 | |
| Washington township..... | 2,493 | 2,430 | 12 | 14 | 5 | 0 | 7 | 25 | 20 | |
| Randolph County..... | 26,171 | 25,158 | 117 | 89 | 61 | 8 | 462 | 276 | 790 | |
| Franklin township..... | 1,265 | 1,229 | 3 | 6 | 6 | 0 | 2 | 19 | 8 | |
| Ridgeville town..... | 803 | 782 | 0 | 3 | 3 | 0 | 2 | 13 | 5 | |
| Green township..... | 957 | 946 | 0 | 1 | 2 | 0 | 2 | 6 | 4 | |
| Albany town (part)..... | 204 | 202 | 0 | 0 | 2 | 0 | 0 | 0 | 0 | |
| Greensfork township..... | 1,082 | 1,061 | 13 | 1 | 0 | 0 | 1 | 6 | 3 | |
| Jackson township..... | 619 | 602 | 1 | 2 | 3 | 0 | 3 | 8 | 7 | |
| Monroe township..... | 3,711 | 3,626 | 11 | 32 | 4 | 0 | 3 | 35 | 22 | |
| Farmland town..... | 1,333 | 1,297 | 2 | 18 | 1 | 0 | 2 | 13 | 14 | |
| Parker City town..... | 1,419 | 1,386 | 7 | 5 | 0 | 0 | 1 | 20 | 6 | |
| Stoney Creek township..... | 990 | 981 | 1 | 0 | 1 | 0 | 1 | 6 | 4 | |
| Union township..... | 2,142 | 2,093 | 3 | 5 | 0 | 4 | 18 | 19 | 38 | |
| Losantville town..... | 237 | 230 | 0 | 1 | 0 | 0 | 0 | 6 | 0 | |
| Modoc town..... | 196 | 186 | 1 | 0 | 0 | 4 | 1 | 4 | 3 | |
| Ward township..... | 1,109 | 1,093 | 5 | 1 | 1 | 0 | 4 | 5 | 15 | |
| Saratoga town..... | 254 | 251 | 0 | 0 | 0 | 0 | 2 | 1 | 5 | |
| Washington township..... | 2,172 | 2,112 | 12 | 2 | 8 | 4 | 14 | 20 | 58 | |
| Lynn town..... | 1,097 | 1,072 | 5 | 1 | 8 | 0 | 2 | 9 | 21 | |
| Wayne township..... | 4,611 | 4,140 | 40 | 10 | 7 | 0 | 333 | 81 | 466 | |
| Union City city..... | 3,584 | 3,140 | 39 | 4 | 3 | 0 | 331 | 67 | 457 | |
| White River township..... | 7,513 | 7,275 | 28 | 29 | 29 | 0 | 81 | 71 | 165 | |
| Winchester city..... | 4,935 | 4,742 | 23 | 23 | 25 | 0 | 66 | 56 | 126 | |
| Ripley County..... | 28,818 | 28,132 | 69 | 51 | 146 | 4 | 158 | 258 | 445 | |
| Adams township..... | 5,119 | 4,969 | 22 | 2 | 51 | 0 | 40 | 35 | 118 | |
| Batesville city (part)..... | 1,297 | 1,244 | 3 | 0 | 40 | 0 | 5 | 5 | 8 | |
| Sunman town..... | 1,049 | 998 | 6 | 0 | 2 | 0 | 28 | 15 | 83 | |
| Brown township..... | 1,597 | 1,562 | 0 | 9 | 7 | 0 | 1 | 18 | 10 | |
| Center township..... | 2,657 | 2,614 | 1 | 4 | 3 | 0 | 5 | 30 | 27 | |
| Osgood town..... | 1,624 | 1,594 | 1 | 3 | 0 | 0 | 2 | 24 | 21 | |
| Delaware township..... | 1,437 | 1,413 | 3 | 1 | 2 | 0 | 3 | 15 | 16 | |
| Franklin township..... | 3,773 | 3,719 | 6 | 5 | 6 | 0 | 7 | 30 | 33 | |
| Milan town (part)..... | 1,476 | 1,440 | 4 | 4 | 1 | 0 | 5 | 22 | 13 | |
| Jackson township..... | 965 | 955 | 2 | 0 | 5 | 0 | 0 | 3 | 6 | |
| Napoleon town..... | 234 | 234 | 0 | 0 | 0 | 0 | 0 | 0 | 3 | |
| Johnson township..... | 3,685 | 3,622 | 8 | 6 | 10 | 0 | 6 | 33 | 19 | |
| Versailles town..... | 2,113 | 2,074 | 5 | 0 | 7 | 0 | 2 | 25 | 9 | |
| Laughery township..... | 4,736 | 4,517 | 16 | 12 | 52 | 4 | 82 | 53 | 186 | |
| Batesville city (part)..... | 3,584 | 3,378 | 16 | 11 | 51 | 4 | 80 | 44 | 169 | |
| Otter Creek township..... | 1,410 | 1,370 | 7 | 2 | 4 | 0 | 13 | 14 | 22 | |
| Holton town..... | 480 | 462 | 7 | 1 | 0 | 0 | 2 | 8 | 2 | |
| Shelby township..... | 999 | 983 | 2 | 3 | 3 | 0 | 0 | 8 | 2 | |
| Washington township..... | 2,440 | 2,408 | 2 | 7 | 3 | 0 | 1 | 19 | 6 | |
| Milan town (part)..... | 423 | 415 | 1 | 0 | 1 | 0 | 1 | 5 | 2 | |
| Rush County..... | 17,392 | 16,945 | 132 | 32 | 57 | 4 | 86 | 136 | 190 | |
| Anderson township..... | 1,251 | 1,222 | 1 | 7 | 1 | 0 | 11 | 9 | 20 | |
| Milroy CDP..... | 604 | 585 | 1 | 7 | 1 | 0 | 2 | 8 | 11 | |
| Center township..... | 780 | 772 | 1 | 1 | 2 | 0 | 0 | 4 | 2 | |
| Jackson township..... | 366 | 365 | 0 | 0 | 0 | 0 | 0 | 1 | 2 | |
| Rushville city (part)..... | 0 | 0 | 0 | 0 | 0 | 0 | 0 | 0 | 0 | |
| Noble township..... | 630 | 626 | 0 | 0 | 0 | 0 | 0 | 4 | 4 | |
| Orange township..... | 796 | 785 | 0 | 2 | 1 | 0 | 7 | 1 | 18 | |
| Posey township..... | 1,083 | 1,062 | 11 | 2 | 3 | 1 | 0 | 4 | 6 | |
| Arlington CDP..... | 433 | 423 | 2 | 1 | 3 | 1 | 0 | 3 | 2 | |
| Richland township..... | 337 | 332 | 0 | 0 | 0 | 0 | 5 | 0 | 5 | |
| Ripley township..... | 2,156 | 2,128 | 1 | 9 | 2 | 0 | 2 | 14 | 26 | |
| Carthage town..... | 927 | 914 | 0 | 2 | 2 | 0 | 0 | 9 | 3 | |
| Rushville township..... | 7,897 | 7,587 | 112 | 9 | 45 | 1 | 55 | 88 | 94 | |
| Rushville city (part)..... | 6,341 | 6,074 | 93 | 8 | 40 | 0 | 49 | 77 | 77 | |
| Union township..... | 765 | 753 | 4 | 0 | 0 | 0 | 0 | 8 | 3 | |
| Glenwood town (part)..... | 174 | 174 | 0 | 0 | 0 | 0 | 0 | 0 | 1 | |
| Walker township..... | 856 | 842 | 1 | 2 | 3 | 0 | 5 | 3 | 9 | |
| Manilla CDP..... | 267 | 257 | 0 | 1 | 3 | 0 | 5 | 1 | 7 | |
| Washington township..... | 475 | 471 | 1 | 0 | 0 | 2 | 1 | 0 | 1 | |
| St. Joseph County..... | 266,931 | 209,972 | 33,958 | 1,030 | 5,036 | 194 | 9,031 | 7,710 | 19,395 | |
| Centre township..... | 14,350 | 12,978 | 704 | 25 | 155 | 7 | 196 | 285 | 615 | |
| South Bend city (part)..... | 7,908 | 6,909 | 562 | 13 | 124 | 6 | 120 | 174 | 360 | |
| Clay township..... | 32,550 | 26,954 | 3,042 | 134 | 1,077 | 7 | 574 | 762 | 1,495 | |
| Granger CDP (part)..... | 9,639 | 8,619 | 419 | 12 | 316 | 2 | 84 | 187 | 259 | |
| Indian Village town..... | 133 | 121 | 6 | 0 | 2 | 0 | 0 | 4 | 0 | |
| Mishawaka city (part)..... | 3,121 | 1,844 | 811 | 5 | 111 | 1 | 231 | 118 | 370 | |
| Notre Dame CDP (part)..... | 951 | 747 | 50 | 1 | 106 | 1 | 13 | 33 | 93 | |
| Roseland town..... | 630 | 551 | 17 | 6 | 29 | 1 | 12 | 14 | 32 | |

Table 3.

Race and Hispanic or Latino Origin: 2010—Con.

[For information on confidentiality protection, nonsampling error, and definitions, see Selected Appendixes at <www.census.gov/prod/cen2010/cph-1-a.pdf>]

| Not Hispanic or Latino | | | | | | | | State County County Subdivision Place |
|------------------------|----------|---------------------------------|--|-------|--|--------------------|-------------------------|--|
| Total | One race | | | | | | Two or More Races | |
| | White | Black or African American | American Indian and Alaska Native | Asian | Native Hawaiian and Other Pacific Islander | Some Other Race | | |
| 822 | 810 | 0 | 5 | 0 | 3 | 0 | 4 | Putnam County—Con. |
| 357 | 348 | 0 | 4 | 0 | 3 | 0 | 2 | Russell township |
| 3,803 | 2,669 | 1,107 | 9 | 6 | 1 | 1 | 10 | Russellville town |
| 0 | 0 | 0 | 0 | 0 | 0 | 0 | 0 | Warren township |
| 2,473 | 2,419 | 10 | 14 | 5 | 0 | 2 | 23 | Cloverdale town (part) |
| | | | | | | | | Washington township |
| 25,381 | 24,895 | 114 | 83 | 57 | 8 | 9 | 215 | Randolph County |
| 1,257 | 1,225 | 3 | 5 | 5 | 0 | 1 | 18 | Franklin township |
| 798 | 780 | 0 | 3 | 2 | 0 | 1 | 12 | Ridgeville town |
| 953 | 942 | 0 | 1 | 2 | 0 | 2 | 6 | Green township |
| 204 | 202 | 0 | 0 | 2 | 0 | 0 | 0 | Albany town (part) |
| 1,079 | 1,058 | 13 | 1 | 0 | 0 | 1 | 6 | Greensfork township |
| 612 | 599 | 1 | 1 | 3 | 0 | 0 | 8 | Jackson township |
| 3,689 | 3,613 | 11 | 28 | 4 | 0 | 0 | 33 | Monroe township |
| 1,319 | 1,290 | 2 | 14 | 1 | 0 | 0 | 12 | Farmland town |
| 1,413 | 1,382 | 7 | 5 | 0 | 0 | 0 | 19 | Parker City town |
| 986 | 978 | 1 | 0 | 1 | 0 | 0 | 6 | Stoney Creek township |
| 2,104 | 2,076 | 3 | 5 | 0 | 4 | 1 | 15 | Union township |
| 237 | 230 | 0 | 1 | 0 | 0 | 0 | 6 | Losantville town |
| 193 | 186 | 1 | 0 | 0 | 4 | 0 | 2 | Modoc town |
| 1,094 | 1,084 | 5 | 1 | 1 | 0 | 0 | 3 | Ward township |
| 249 | 248 | 0 | 0 | 0 | 0 | 0 | 1 | Saratoga town |
| 2,114 | 2,076 | 12 | 2 | 5 | 4 | 0 | 15 | Washington township |
| 1,076 | 1,056 | 5 | 1 | 5 | 0 | 0 | 9 | Lynn town |
| 4,145 | 4,038 | 39 | 10 | 7 | 0 | 3 | 48 | Wayne township |
| 3,127 | 3,045 | 38 | 4 | 3 | 0 | 2 | 35 | Union City city |
| 7,348 | 7,206 | 26 | 29 | 29 | 0 | 1 | 57 | White River township |
| 4,809 | 4,695 | 21 | 23 | 25 | 0 | 1 | 44 | Winchester city |
| 28,373 | 27,879 | 67 | 37 | 146 | 3 | 19 | 222 | Ripley County |
| 5,001 | 4,888 | 21 | 2 | 51 | 0 | 9 | 30 | Adams township |
| 1,289 | 1,241 | 3 | 0 | 40 | 0 | 0 | 5 | Batesville city (part) |
| 966 | 939 | 6 | 0 | 2 | 0 | 4 | 15 | Sunman town |
| 1,587 | 1,561 | 0 | 3 | 7 | 0 | 0 | 16 | Brown township |
| 2,630 | 2,601 | 0 | 3 | 3 | 0 | 2 | 21 | Center township |
| 1,603 | 1,586 | 0 | 2 | 0 | 0 | 0 | 15 | Osgood town |
| 1,421 | 1,400 | 3 | 1 | 2 | 0 | 0 | 15 | Delaware township |
| 3,740 | 3,696 | 6 | 3 | 6 | 0 | 1 | 28 | Franklin township |
| 1,463 | 1,436 | 4 | 2 | 1 | 0 | 0 | 20 | Milan town (part) |
| 959 | 950 | 2 | 0 | 5 | 0 | 0 | 2 | Jackson township |
| 231 | 231 | 0 | 0 | 0 | 0 | 0 | 0 | Napoleon town |
| 3,666 | 3,609 | 8 | 6 | 10 | 0 | 4 | 29 | Johnson township |
| 2,104 | 2,068 | 5 | 0 | 7 | 0 | 0 | 24 | Versailles town |
| 4,550 | 4,429 | 16 | 7 | 52 | 3 | 3 | 40 | Laughery township |
| 3,415 | 3,304 | 16 | 7 | 51 | 3 | 3 | 31 | Batesville city (part) |
| 1,388 | 1,361 | 7 | 2 | 4 | 0 | 0 | 14 | Otter Creek township |
| 478 | 462 | 7 | 1 | 0 | 0 | 0 | 8 | Holton town |
| 997 | 981 | 2 | 3 | 3 | 0 | 0 | 8 | Shelby township |
| 2,434 | 2,403 | 2 | 7 | 3 | 0 | 0 | 19 | Washington township |
| 421 | 414 | 1 | 0 | 1 | 0 | 0 | 5 | Milan town (part) |
| 17,202 | 16,839 | 129 | 32 | 57 | 3 | 20 | 122 | Rush County |
| 1,231 | 1,216 | 1 | 7 | 1 | 0 | 0 | 6 | Anderson township |
| 593 | 579 | 1 | 7 | 1 | 0 | 0 | 5 | Milroy CDP |
| 778 | 770 | 1 | 1 | 2 | 0 | 0 | 4 | Center township |
| 364 | 364 | 0 | 0 | 0 | 0 | 0 | 0 | Jackson township |
| 0 | 0 | 0 | 0 | 0 | 0 | 0 | 0 | Rushville city (part) |
| 626 | 622 | 0 | 0 | 0 | 0 | 0 | 4 | Noble township |
| 778 | 774 | 0 | 2 | 1 | 0 | 0 | 1 | Orange township |
| 1,077 | 1,056 | 11 | 2 | 3 | 1 | 0 | 4 | Posey township |
| 431 | 421 | 2 | 1 | 3 | 1 | 0 | 3 | Arlington CDP |
| 332 | 332 | 0 | 0 | 0 | 0 | 0 | 0 | Richland township |
| 2,130 | 2,106 | 1 | 9 | 2 | 0 | 0 | 12 | Ripley township |
| 924 | 913 | 0 | 2 | 2 | 0 | 0 | 7 | Carthage town |
| 7,803 | 7,539 | 109 | 9 | 45 | 0 | 20 | 81 | Rushville township |
| 6,264 | 6,035 | 90 | 8 | 40 | 0 | 20 | 71 | Rushville city (part) |
| 762 | 750 | 4 | 0 | 0 | 0 | 0 | 8 | Union township |
| 173 | 173 | 0 | 0 | 0 | 0 | 0 | 0 | Glenwood town (part) |
| 847 | 839 | 1 | 2 | 3 | 0 | 0 | 2 | Walker township |
| 260 | 255 | 0 | 1 | 3 | 0 | 0 | 1 | Manilla CDP |
| 474 | 471 | 1 | 0 | 0 | 2 | 0 | 0 | Washington township |
| 247,536 | 201,701 | 33,407 | 791 | 4,985 | 180 | 417 | 6,055 | St. Joseph County |
| 13,735 | 12,618 | 698 | 25 | 154 | 7 | 15 | 218 | Centre township |
| 7,548 | 6,696 | 558 | 13 | 123 | 6 | 10 | 142 | South Bend city (part) |
| 31,055 | 26,205 | 2,995 | 114 | 1,064 | 7 | 33 | 637 | Clay township |
| 9,380 | 8,448 | 418 | 10 | 314 | 2 | 23 | 165 | Granger CDP (part) |
| 133 | 121 | 6 | 0 | 2 | 0 | 0 | 4 | Indian Village town |
| 2,751 | 1,742 | 799 | 3 | 109 | 1 | 3 | 94 | Mishawaka city (part) |
| 858 | 674 | 47 | 1 | 105 | 1 | 0 | 30 | Notre Dame CDP (part) |
| 598 | 530 | 17 | 6 | 29 | 1 | 1 | 14 | Roseland town |

Table 3.

Race and Hispanic or Latino Origin: 2010—Con.

[For information on confidentiality protection, nonsampling error, and definitions, see Selected Appendixes at <www.census.gov/prod/cen2010/cph-1-a.pdf>]

| State County County Subdivision Place | Total population | Race | | | | | | | Hispanic or Latino (of any race) |
|--|---------------------|----------|---------------------------------|--|-------|--|--------------------|-------------------------|--|
| | | One race | | | | | | Two or More Races | |
| | | White | Black or African American | American Indian and Alaska Native | Asian | Native Hawaiian and Other Pacific Islander | Some Other Race | | |
| St. Joseph County—Con. | | | | | | | | | |
| Clay township—Con. | | | | | | | | | |
| South Bend city (part)..... | 2,310 | 1,613 | 423 | 11 | 143 | 0 | 33 | 87 | 121 |
| German township..... | 9,319 | 6,955 | 1,721 | 15 | 204 | 4 | 196 | 224 | 473 |
| South Bend city (part)..... | 5,004 | 3,130 | 1,494 | 6 | 151 | 4 | 73 | 146 | 220 |
| Greene township..... | 3,216 | 3,033 | 65 | 9 | 18 | 3 | 35 | 53 | 111 |
| Harris township..... | 23,454 | 20,867 | 530 | 42 | 1,396 | 28 | 174 | 417 | 621 |
| Granger CDP (part)..... | 20,826 | 18,893 | 354 | 29 | 1,087 | 27 | 124 | 312 | 474 |
| Mishawaka city (part)..... | 2,627 | 1,973 | 176 | 13 | 309 | 1 | 50 | 105 | 147 |
| Liberty township..... | 3,839 | 3,727 | 15 | 15 | 11 | 0 | 5 | 66 | 75 |
| North Liberty town..... | 1,896 | 1,824 | 9 | 7 | 7 | 0 | 4 | 45 | 47 |
| Lincoln township..... | 3,056 | 2,906 | 9 | 19 | 16 | 0 | 64 | 42 | 141 |
| Walkerton town..... | 2,144 | 2,037 | 9 | 14 | 6 | 0 | 46 | 32 | 108 |
| Madison township..... | 1,913 | 1,857 | 2 | 2 | 4 | 1 | 9 | 38 | 26 |
| Olive township..... | 4,704 | 4,526 | 25 | 20 | 20 | 0 | 32 | 81 | 108 |
| New Carlisle town..... | 1,861 | 1,787 | 14 | 11 | 7 | 0 | 4 | 38 | 24 |
| Penn township..... | 66,198 | 59,652 | 3,128 | 249 | 857 | 83 | 691 | 1,538 | 2,202 |
| Mishawaka city (part)..... | 42,504 | 37,721 | 2,339 | 182 | 517 | 43 | 515 | 1,187 | 1,658 |
| Osceola town..... | 2,463 | 2,352 | 34 | 4 | 17 | 5 | 8 | 43 | 52 |
| South Bend city (part)..... | 2,419 | 1,794 | 456 | 1 | 56 | 3 | 46 | 63 | 96 |
| Portage township..... | 93,063 | 55,924 | 24,362 | 478 | 1,220 | 54 | 6,964 | 4,061 | 13,195 |
| Notre Dame CDP (part)..... | 5,022 | 4,273 | 117 | 9 | 335 | 3 | 75 | 210 | 496 |
| South Bend city (part)..... | 83,527 | 47,753 | 23,971 | 447 | 844 | 51 | 6,707 | 3,754 | 12,319 |
| Union township..... | 3,664 | 3,585 | 12 | 7 | 2 | 6 | 17 | 35 | 67 |
| Lakeville town..... | 786 | 766 | 1 | 3 | 0 | 0 | 4 | 12 | 25 |
| Warren township..... | 7,605 | 7,008 | 343 | 15 | 56 | 1 | 74 | 108 | 266 |
| South Bend city (part)..... | 0 | 0 | 0 | 0 | 0 | 0 | 0 | 0 | 0 |
| Scott County..... | 24,181 | 23,667 | 57 | 46 | 108 | 14 | 111 | 178 | 354 |
| Finley township..... | 1,469 | 1,443 | 6 | 2 | 2 | 2 | 7 | 7 | 20 |
| Jennings township..... | 6,633 | 6,473 | 15 | 18 | 14 | 5 | 36 | 72 | 115 |
| Austin city..... | 4,295 | 4,172 | 14 | 14 | 10 | 2 | 31 | 52 | 89 |
| Johnson township..... | 2,520 | 2,475 | 4 | 6 | 7 | 0 | 3 | 25 | 36 |
| Lexington township..... | 3,551 | 3,508 | 10 | 3 | 6 | 2 | 7 | 15 | 35 |
| Vienna township..... | 10,008 | 9,768 | 22 | 17 | 79 | 5 | 58 | 59 | 148 |
| Scottsburg city..... | 6,747 | 6,557 | 20 | 16 | 63 | 3 | 50 | 38 | 124 |
| Shelby County..... | 44,436 | 42,402 | 455 | 95 | 244 | 13 | 714 | 513 | 1,647 |
| Addison township..... | 20,585 | 19,018 | 379 | 37 | 187 | 9 | 623 | 332 | 1,363 |
| Shelbyville city (part)..... | 18,704 | 17,186 | 368 | 34 | 182 | 7 | 603 | 324 | 1,334 |
| Brandywine township..... | 2,015 | 1,956 | 9 | 1 | 5 | 0 | 20 | 24 | 42 |
| Fairland town..... | 315 | 309 | 0 | 0 | 0 | 0 | 5 | 1 | 11 |
| Shelbyville city (part)..... | 10 | 3 | 0 | 0 | 0 | 0 | 7 | 0 | 7 |
| Hanover township..... | 2,283 | 2,240 | 2 | 9 | 2 | 1 | 8 | 21 | 29 |
| Morristown town..... | 1,218 | 1,201 | 1 | 8 | 1 | 0 | 0 | 7 | 16 |
| Hendricks township..... | 1,286 | 1,266 | 2 | 2 | 6 | 0 | 0 | 10 | 7 |
| Jackson township..... | 1,844 | 1,816 | 3 | 7 | 2 | 0 | 3 | 13 | 20 |
| Edinburgh town (part)..... | 96 | 95 | 0 | 0 | 0 | 0 | 0 | 1 | 0 |
| Liberty township..... | 1,772 | 1,747 | 1 | 1 | 2 | 0 | 6 | 15 | 15 |
| Waldron CDP..... | 804 | 789 | 0 | 0 | 1 | 0 | 6 | 8 | 12 |
| Marion township..... | 1,923 | 1,865 | 10 | 10 | 13 | 0 | 15 | 10 | 39 |
| Shelbyville city (part)..... | 428 | 408 | 4 | 4 | 4 | 0 | 7 | 1 | 19 |
| Moral township..... | 4,577 | 4,481 | 21 | 11 | 16 | 3 | 9 | 36 | 48 |
| Noble township..... | 1,486 | 1,473 | 2 | 5 | 1 | 0 | 3 | 2 | 7 |
| St. Paul town (part)..... | 416 | 413 | 1 | 0 | 0 | 0 | 2 | 0 | 5 |
| Shelby township..... | 1,892 | 1,848 | 23 | 2 | 3 | 0 | 6 | 10 | 12 |
| Shelbyville city (part)..... | 49 | 49 | 0 | 0 | 0 | 0 | 0 | 0 | 0 |
| Sugar Creek township..... | 1,086 | 1,068 | 0 | 0 | 1 | 0 | 5 | 12 | 14 |
| Union township..... | 970 | 952 | 1 | 2 | 4 | 0 | 2 | 9 | 9 |
| Van Buren township..... | 1,480 | 1,457 | 1 | 4 | 1 | 0 | 3 | 14 | 16 |
| Washington township..... | 1,237 | 1,215 | 1 | 4 | 1 | 0 | 11 | 5 | 26 |
| Spencer County..... | 20,952 | 20,295 | 96 | 41 | 72 | 0 | 282 | 166 | 517 |
| Carter township..... | 3,258 | 2,971 | 7 | 2 | 16 | 0 | 230 | 32 | 334 |
| Dale town..... | 1,593 | 1,348 | 6 | 2 | 9 | 0 | 200 | 28 | 289 |
| Santa Claus town (part)..... | 346 | 337 | 1 | 0 | 2 | 0 | 5 | 1 | 11 |
| Clay township..... | 2,801 | 2,763 | 6 | 4 | 10 | 0 | 10 | 8 | 23 |
| Santa Claus town (part)..... | 2,129 | 2,093 | 6 | 3 | 9 | 0 | 10 | 8 | 22 |
| Grass township..... | 1,241 | 1,213 | 5 | 0 | 2 | 0 | 9 | 12 | 13 |
| Chrisney town..... | 481 | 473 | 0 | 0 | 2 | 0 | 6 | 0 | 3 |
| Hammond township..... | 1,727 | 1,686 | 15 | 4 | 0 | 0 | 5 | 17 | 20 |
| Grandview town..... | 749 | 720 | 11 | 2 | 0 | 0 | 1 | 15 | 8 |
| Harrison township..... | 2,000 | 1,959 | 3 | 5 | 15 | 0 | 4 | 14 | 5 |
| St. Meinrad CDP..... | 706 | 685 | 2 | 4 | 5 | 0 | 3 | 7 | 4 |
| Santa Claus town (part)..... | 6 | 5 | 0 | 0 | 1 | 0 | 0 | 0 | 0 |
| Huff township..... | 1,156 | 1,143 | 2 | 0 | 5 | 0 | 2 | 4 | 11 |
| Jackson township..... | 891 | 871 | 3 | 6 | 1 | 0 | 3 | 7 | 8 |
| Gentryville town..... | 268 | 257 | 3 | 5 | 0 | 0 | 2 | 1 | 3 |
| Luce township..... | 2,572 | 2,528 | 3 | 10 | 7 | 0 | 8 | 16 | 22 |
| Hatfield CDP..... | 813 | 797 | 0 | 2 | 1 | 0 | 6 | 7 | 7 |
| Richland town..... | 425 | 419 | 1 | 2 | 0 | 0 | 0 | 3 | 5 |
| Ohio township..... | 5,306 | 5,161 | 52 | 10 | 16 | 0 | 11 | 56 | 81 |

Table 3.

Race and Hispanic or Latino Origin: 2010—Con.

[For information on confidentiality protection, nonsampling error, and definitions, see Selected Appendixes at <www.census.gov/prod/cen2010/cph-1-a.pdf>]

| Not Hispanic or Latino | | | | | | | | State County County Subdivision Place |
|------------------------|----------|---------------------------------|---|-------|--|--------------------|-------------------------|--|
| Total | One race | | | | | | Two or More Races | |
| | White | Black or African American | American Indian and Alaska Native | Asian | Native Hawaiian and Other Pacific Islander | Some Other Race | | |
| | | | | | | | | St. Joseph County--Con. |
| 2,189 | 1,548 | 414 | 9 | 143 | 0 | 0 | 75 | Clay township--Con. |
| 8,846 | 6,729 | 1,693 | 12 | 203 | 3 | 17 | 189 | South Bend city (part) |
| 4,784 | 3,024 | 1,467 | 6 | 151 | 3 | 9 | 124 | German township |
| 3,105 | 2,972 | 65 | 6 | 18 | 2 | 2 | 40 | South Bend city (part) |
| 22,833 | 20,491 | 515 | 35 | 1,395 | 28 | 28 | 341 | Greene township |
| 20,352 | 18,588 | 348 | 23 | 1,086 | 27 | 27 | 253 | Harris township |
| 2,480 | 1,902 | 167 | 12 | 309 | 1 | 1 | 88 | Granger CDP (part) |
| 3,764 | 3,666 | 14 | 15 | 10 | 0 | 3 | 56 | Mishawaka city (part) |
| 1,849 | 1,791 | 8 | 7 | 6 | 0 | 2 | 35 | Liberty township |
| 2,915 | 2,846 | 8 | 19 | 16 | 0 | 4 | 22 | North Liberty town |
| 2,036 | 1,989 | 8 | 14 | 6 | 0 | 4 | 15 | Lincoln township |
| 1,887 | 1,846 | 2 | 0 | 4 | 1 | 1 | 33 | Walkerton town |
| 4,596 | 4,470 | 25 | 18 | 20 | 0 | 0 | 63 | Madison township |
| 1,837 | 1,774 | 14 | 11 | 7 | 0 | 0 | 31 | Olive township |
| 63,996 | 58,389 | 3,064 | 220 | 854 | 80 | 92 | 1,297 | New Carlisle town |
| 40,846 | 36,786 | 2,284 | 158 | 515 | 40 | 67 | 996 | Penn township |
| 2,411 | 2,308 | 34 | 4 | 17 | 5 | 4 | 39 | Mishawaka city (part) |
| 2,323 | 1,752 | 455 | 1 | 56 | 3 | 6 | 50 | Osceola town |
| 79,868 | 51,085 | 23,979 | 310 | 1,190 | 45 | 213 | 3,046 | South Bend city (part) |
| 4,526 | 3,907 | 105 | 9 | 329 | 2 | 5 | 169 | Portage township |
| 71,208 | 43,454 | 23,602 | 281 | 822 | 43 | 208 | 2,798 | Notre Dame CDP (part) |
| 3,597 | 3,541 | 12 | 7 | 2 | 6 | 1 | 28 | South Bend city (part) |
| 761 | 749 | 1 | 3 | 0 | 0 | 0 | 8 | Union township |
| 7,339 | 6,843 | 337 | 10 | 55 | 1 | 8 | 85 | Lakeville town |
| 0 | 0 | 0 | 0 | 0 | 0 | 0 | 0 | Warren township |
| | | | | | | | | South Bend city (part) |
| 23,827 | 23,471 | 52 | 43 | 104 | 14 | 8 | 135 | Scott County |
| 1,449 | 1,438 | 1 | 2 | 2 | 2 | 0 | 4 | Finley township |
| 6,518 | 6,409 | 15 | 17 | 14 | 5 | 1 | 57 | Jennings township |
| 4,206 | 4,124 | 14 | 14 | 10 | 2 | 1 | 41 | Austin city |
| 2,484 | 2,457 | 4 | 4 | 7 | 0 | 0 | 12 | Johnson township |
| 3,516 | 3,482 | 10 | 3 | 6 | 2 | 1 | 12 | Lexington township |
| 9,860 | 9,685 | 22 | 17 | 75 | 5 | 6 | 50 | Vienna township |
| 6,623 | 6,488 | 20 | 16 | 59 | 3 | 6 | 31 | Scottsburg city |
| 42,789 | 41,622 | 428 | 85 | 242 | 7 | 20 | 385 | Shelby County |
| 19,222 | 18,401 | 355 | 33 | 186 | 5 | 14 | 228 | Addison township |
| 17,370 | 16,576 | 344 | 30 | 181 | 3 | 13 | 223 | Shelbyville city (part) |
| 1,973 | 1,939 | 9 | 1 | 5 | 0 | 0 | 19 | Brandywine township |
| 304 | 303 | 0 | 0 | 0 | 0 | 0 | 1 | Fairland town |
| 3 | 3 | 0 | 0 | 0 | 0 | 0 | 0 | Shelbyville city (part) |
| 2,254 | 2,220 | 2 | 9 | 2 | 1 | 0 | 20 | Hanover township |
| 1,202 | 1,185 | 1 | 8 | 1 | 0 | 0 | 7 | Morristown town |
| 1,279 | 1,262 | 0 | 2 | 6 | 0 | 0 | 9 | Hendricks township |
| 1,824 | 1,805 | 3 | 5 | 1 | 0 | 0 | 10 | Jackson township |
| 96 | 95 | 0 | 0 | 0 | 0 | 0 | 1 | Edinburgh town (part) |
| 1,757 | 1,738 | 1 | 1 | 2 | 0 | 0 | 15 | Liberty township |
| 792 | 783 | 0 | 0 | 1 | 0 | 0 | 8 | Waldron CDP |
| 1,884 | 1,841 | 10 | 9 | 13 | 0 | 1 | 10 | Marion township |
| 409 | 397 | 4 | 3 | 4 | 0 | 0 | 1 | Shelbyville city (part) |
| 4,529 | 4,450 | 20 | 9 | 16 | 1 | 0 | 33 | Moral township |
| 1,479 | 1,468 | 2 | 5 | 1 | 0 | 1 | 2 | Noble township |
| 411 | 410 | 1 | 0 | 0 | 0 | 0 | 0 | St. Paul town (part) |
| 1,880 | 1,839 | 23 | 2 | 3 | 0 | 3 | 10 | Shelby township |
| 49 | 49 | 0 | 0 | 0 | 0 | 0 | 0 | Shelbyville city (part) |
| 1,072 | 1,060 | 0 | 0 | 1 | 0 | 1 | 10 | Sugar Creek township |
| 961 | 947 | 1 | 2 | 4 | 0 | 0 | 7 | Union township |
| 1,464 | 1,447 | 1 | 4 | 1 | 0 | 0 | 11 | Van Buren township |
| 1,211 | 1,205 | 1 | 3 | 1 | 0 | 0 | 1 | Washington township |
| 20,435 | 20,101 | 96 | 38 | 69 | 0 | 10 | 121 | Spencer County |
| 2,924 | 2,896 | 7 | 0 | 13 | 0 | 0 | 8 | Carter township |
| 1,304 | 1,285 | 6 | 0 | 6 | 0 | 0 | 7 | Dale town |
| 335 | 331 | 1 | 0 | 2 | 0 | 0 | 1 | Santa Claus town (part) |
| 2,778 | 2,754 | 6 | 4 | 10 | 0 | 0 | 4 | Clay township |
| 2,107 | 2,085 | 6 | 3 | 9 | 0 | 0 | 4 | Santa Claus town (part) |
| 1,228 | 1,209 | 5 | 0 | 2 | 0 | 5 | 7 | Grass township |
| 478 | 471 | 0 | 0 | 2 | 0 | 5 | 0 | Chrisney town |
| 1,707 | 1,675 | 15 | 4 | 0 | 0 | 0 | 13 | Hammond township |
| 741 | 717 | 11 | 2 | 0 | 0 | 0 | 11 | Grandview town |
| 1,995 | 1,959 | 3 | 5 | 15 | 0 | 0 | 13 | Harrison township |
| 702 | 685 | 2 | 4 | 5 | 0 | 0 | 6 | St. Meinrad CDP |
| 6 | 5 | 0 | 0 | 1 | 0 | 0 | 0 | Santa Claus town (part) |
| 1,145 | 1,132 | 2 | 0 | 5 | 0 | 2 | 4 | Huff township |
| 883 | 868 | 3 | 6 | 1 | 0 | 0 | 5 | Jackson township |
| 265 | 256 | 3 | 5 | 0 | 0 | 0 | 1 | Gentryville town |
| 2,550 | 2,515 | 3 | 9 | 7 | 0 | 1 | 15 | Luce township |
| 806 | 795 | 0 | 2 | 1 | 0 | 1 | 7 | Hatfield CDP |
| 420 | 415 | 1 | 2 | 0 | 0 | 0 | 2 | Richland town |
| 5,225 | 5,093 | 52 | 10 | 16 | 0 | 2 | 52 | Ohio township |

Table 3.

Race and Hispanic or Latino Origin: 2010—Con.

[For information on confidentiality protection, nonsampling error, and definitions, see Selected Appendixes at <www.census.gov/prod/cen2010/cph-1-a.pdf>]

| State County County Subdivision Place | Total population | Race | | | | | | | Two or More Races | Hispanic or Latino (of any race) |
|---|---------------------|----------|---------------------------------|---|--------|--|--------------------|-------|-------------------------|--|
| | | One race | | | | | | | | |
| | | White | Black or African American | American Indian and Alaska Native | Asian | Native Hawaiian and Other Pacific Islander | Some Other Race | | | |
| Spencer County—Con. Ohio township—Con. Rockport city..... | 2,270 | 2,177 | 41 | 5 | 7 | 0 | 9 | 31 | 59 | |
| Starke County..... | 23,363 | 22,683 | 66 | 76 | 41 | 0 | 204 | 293 | 766 | |
| California township..... | 2,011 | 1,955 | 3 | 11 | 2 | 0 | 17 | 23 | 56 | |
| Bass Lake CDP (part)..... | 489 | 482 | 0 | 2 | 0 | 0 | 0 | 5 | 15 | |
| Center township..... | 6,229 | 6,045 | 20 | 7 | 19 | 0 | 59 | 79 | 187 | |
| Knox city..... | 3,704 | 3,568 | 13 | 7 | 12 | 0 | 40 | 64 | 109 | |
| Davis township..... | 1,043 | 1,019 | 0 | 5 | 1 | 0 | 1 | 17 | 22 | |
| Hamlet town (part)..... | 613 | 599 | 0 | 4 | 1 | 0 | 0 | 9 | 15 | |
| Jackson township..... | 549 | 532 | 4 | 4 | 0 | 0 | 5 | 4 | 13 | |
| North Bend township..... | 1,394 | 1,324 | 29 | 4 | 4 | 0 | 13 | 20 | 40 | |
| Bass Lake CDP (part)..... | 461 | 442 | 4 | 4 | 1 | 0 | 4 | 6 | 21 | |
| Oregon township..... | 3,367 | 3,271 | 2 | 8 | 4 | 0 | 34 | 48 | 83 | |
| Hamlet town (part)..... | 187 | 174 | 0 | 4 | 0 | 0 | 5 | 4 | 6 | |
| Koontz Lake CDP (part)..... | 1,459 | 1,417 | 1 | 2 | 2 | 0 | 10 | 27 | 33 | |
| Railroad township..... | 1,226 | 1,200 | 0 | 2 | 0 | 0 | 5 | 19 | 23 | |
| San Pierre CDP..... | 144 | 140 | 0 | 1 | 0 | 0 | 0 | 3 | 0 | |
| Washington township..... | 3,003 | 2,913 | 5 | 18 | 1 | 0 | 43 | 23 | 123 | |
| Bass Lake CDP (part)..... | 245 | 237 | 0 | 0 | 1 | 0 | 2 | 5 | 4 | |
| Wayne township..... | 4,541 | 4,424 | 3 | 17 | 10 | 0 | 27 | 60 | 219 | |
| North Judson town..... | 1,772 | 1,713 | 2 | 5 | 4 | 0 | 22 | 26 | 129 | |
| Steuben County..... | 34,185 | 33,098 | 179 | 93 | 167 | 11 | 320 | 317 | 982 | |
| Clear Lake township..... | 799 | 779 | 3 | 2 | 4 | 0 | 5 | 6 | 15 | |
| Clear Lake town..... | 339 | 335 | 0 | 0 | 3 | 0 | 0 | 1 | 2 | |
| Fremont township..... | 2,993 | 2,948 | 5 | 8 | 9 | 0 | 15 | 8 | 51 | |
| Fremont town..... | 2,138 | 2,107 | 5 | 5 | 6 | 0 | 8 | 7 | 39 | |
| Jackson township..... | 1,777 | 1,750 | 2 | 3 | 5 | 0 | 8 | 9 | 46 | |
| Jamestown township..... | 3,249 | 3,204 | 4 | 9 | 19 | 1 | 2 | 10 | 28 | |
| Millgrove township..... | 1,577 | 1,532 | 9 | 4 | 2 | 0 | 13 | 17 | 65 | |
| Orland town..... | 434 | 418 | 5 | 0 | 0 | 0 | 7 | 4 | 39 | |
| Otsego township..... | 2,575 | 2,537 | 4 | 4 | 3 | 0 | 6 | 21 | 21 | |
| Hamilton town (part)..... | 1,288 | 1,270 | 3 | 1 | 2 | 0 | 2 | 10 | 14 | |
| Pleasant township..... | 13,704 | 13,003 | 139 | 39 | 101 | 7 | 229 | 186 | 645 | |
| Angola city (part)..... | 8,610 | 8,062 | 120 | 24 | 73 | 7 | 177 | 147 | 542 | |
| Richland township..... | 570 | 557 | 0 | 5 | 1 | 1 | 0 | 6 | 9 | |
| Salem township..... | 2,262 | 2,224 | 1 | 3 | 5 | 1 | 8 | 20 | 32 | |
| Hudson town (part)..... | 246 | 242 | 0 | 1 | 0 | 1 | 0 | 2 | 2 | |
| Scott township..... | 1,111 | 1,098 | 2 | 2 | 2 | 0 | 1 | 6 | 5 | |
| Angola city (part)..... | 2 | 2 | 0 | 0 | 0 | 0 | 0 | 0 | 0 | |
| Steuben township..... | 2,835 | 2,751 | 4 | 14 | 9 | 0 | 32 | 25 | 58 | |
| Ashley town (part)..... | 339 | 321 | 1 | 2 | 0 | 0 | 10 | 5 | 15 | |
| Hudson town (part)..... | 272 | 266 | 0 | 0 | 3 | 0 | 3 | 0 | 8 | |
| York township..... | 733 | 715 | 6 | 0 | 7 | 1 | 1 | 3 | 7 | |
| Sullivan County..... | 21,475 | 20,132 | 961 | 58 | 40 | 1 | 64 | 219 | 294 | |
| Cass township..... | 2,074 | 2,055 | 2 | 3 | 2 | 0 | 1 | 11 | 19 | |
| Dugger town..... | 920 | 917 | 0 | 0 | 0 | 0 | 0 | 3 | 4 | |
| Curry township..... | 3,559 | 3,475 | 8 | 12 | 11 | 0 | 11 | 42 | 35 | |
| Farmersburg town..... | 1,118 | 1,095 | 7 | 4 | 3 | 0 | 1 | 8 | 14 | |
| Shelburn town..... | 1,252 | 1,204 | 0 | 6 | 8 | 0 | 7 | 27 | 15 | |
| Fairbanks township..... | 733 | 719 | 0 | 2 | 1 | 0 | 0 | 11 | 8 | |
| Gill township..... | 871 | 861 | 0 | 5 | 0 | 0 | 1 | 4 | 12 | |
| Merom town..... | 228 | 228 | 0 | 0 | 0 | 0 | 0 | 0 | 1 | |
| Haddon township..... | 3,987 | 2,977 | 942 | 10 | 1 | 1 | 35 | 21 | 133 | |
| Carlisle town..... | 692 | 672 | 0 | 4 | 0 | 0 | 13 | 3 | 19 | |
| Hamilton township..... | 6,869 | 6,714 | 5 | 19 | 24 | 0 | 15 | 92 | 70 | |
| Sullivan city..... | 4,249 | 4,151 | 5 | 19 | 8 | 0 | 15 | 51 | 61 | |
| Jackson township..... | 1,904 | 1,874 | 1 | 3 | 0 | 0 | 1 | 25 | 9 | |
| Hymera town..... | 801 | 793 | 0 | 2 | 0 | 0 | 0 | 6 | 1 | |
| Jefferson township..... | 417 | 414 | 0 | 2 | 0 | 0 | 0 | 1 | 3 | |
| Turman township..... | 1,061 | 1,043 | 3 | 2 | 1 | 0 | 0 | 12 | 5 | |
| Switzerland County..... | 10,613 | 10,381 | 32 | 18 | 18 | 2 | 79 | 83 | 147 | |
| Cotton township..... | 2,040 | 1,994 | 9 | 6 | 1 | 0 | 13 | 17 | 18 | |
| East Enterprise CDP..... | 148 | 144 | 1 | 1 | 0 | 0 | 0 | 2 | 0 | |
| Craig township..... | 900 | 875 | 0 | 0 | 1 | 0 | 17 | 7 | 30 | |
| Jefferson township..... | 3,167 | 3,088 | 13 | 1 | 11 | 0 | 13 | 41 | 38 | |
| Vevay town..... | 1,683 | 1,634 | 8 | 0 | 9 | 0 | 11 | 21 | 18 | |
| Pleasant township..... | 1,521 | 1,503 | 1 | 2 | 0 | 0 | 10 | 5 | 10 | |
| Posey township..... | 1,779 | 1,738 | 9 | 8 | 1 | 2 | 14 | 7 | 21 | |
| Patriot town..... | 209 | 205 | 0 | 1 | 1 | 0 | 1 | 1 | 3 | |
| York township..... | 1,206 | 1,183 | 0 | 1 | 4 | 0 | 12 | 6 | 30 | |
| Florence CDP..... | 80 | 80 | 0 | 0 | 0 | 0 | 0 | 0 | 0 | |
| Tippecanoe County..... | 172,780 | 145,190 | 6,913 | 453 | 10,730 | 50 | 5,672 | 3,772 | 12,947 | |
| Fairfield township..... | 51,113 | 43,152 | 3,016 | 195 | 829 | 11 | 2,601 | 1,309 | 5,731 | |
| Lafayette city (part)..... | 45,151 | 37,931 | 2,702 | 187 | 634 | 9 | 2,456 | 1,232 | 5,376 | |
| Jackson township..... | 499 | 494 | 0 | 1 | 0 | 0 | 1 | 3 | 5 | |
| Lauramie township..... | 2,596 | 2,509 | 10 | 5 | 5 | 0 | 26 | 41 | 66 | |

Table 3.

Race and Hispanic or Latino Origin: 2010—Con.

[For information on confidentiality protection, nonsampling error, and definitions, see Selected Appendixes at <www.census.gov/prod/cen2010/cph-1-a.pdf>]

| Not Hispanic or Latino | | | | | | | | State County County Subdivision Place |
|------------------------|----------|---------------------------------|---|--------|--|--------------------|-------------------------|--|
| Total | One race | | | | | | Two or More Races | |
| | White | Black or African American | American Indian and Alaska Native | Asian | Native Hawaiian and Other Pacific Islander | Some Other Race | | |
| 2,211 | 2,129 | 41 | 5 | 7 | 0 | 1 | 28 | Spencer County—Con. Ohio township—Con. Rockport city |
| 22,597 | 22,212 | 63 | 61 | 41 | 0 | 2 | 218 | Starke County |
| 1,955 | 1,922 | 3 | 11 | 2 | 0 | 1 | 16 | California township |
| 474 | 469 | 0 | 2 | 0 | 0 | 0 | 3 | Bass Lake CDP (part) |
| 6,042 | 5,936 | 20 | 6 | 19 | 0 | 0 | 61 | Center township |
| 3,595 | 3,513 | 13 | 6 | 12 | 0 | 0 | 51 | Knox city |
| 1,021 | 1,003 | 0 | 5 | 1 | 0 | 0 | 12 | Davis township |
| 598 | 584 | 0 | 4 | 1 | 0 | 0 | 9 | Hamlet town (part) |
| 536 | 524 | 4 | 4 | 0 | 0 | 0 | 4 | Jackson township |
| 1,354 | 1,298 | 29 | 4 | 4 | 0 | 0 | 19 | North Bend township |
| 440 | 426 | 4 | 4 | 1 | 0 | 0 | 5 | Bass Lake CDP (part) |
| 3,284 | 3,236 | 2 | 7 | 4 | 0 | 1 | 34 | Oregon township |
| 181 | 173 | 0 | 4 | 0 | 0 | 1 | 3 | Hamlet town (part) |
| 1,426 | 1,402 | 1 | 2 | 2 | 0 | 0 | 19 | Koontz Lake CDP (part) |
| 1,203 | 1,190 | 0 | 2 | 0 | 0 | 0 | 11 | Railroad township |
| 144 | 140 | 0 | 1 | 0 | 0 | 0 | 3 | San Pierre CDP |
| 2,880 | 2,849 | 5 | 9 | 1 | 0 | 0 | 16 | Washington township |
| 241 | 237 | 0 | 0 | 1 | 0 | 0 | 3 | Bass Lake CDP (part) |
| 4,322 | 4,254 | 0 | 13 | 10 | 0 | 0 | 45 | Wayne township |
| 1,643 | 1,616 | 0 | 3 | 4 | 0 | 0 | 20 | North Judson town |
| 33,203 | 32,513 | 155 | 81 | 162 | 6 | 12 | 274 | Steuben County |
| 784 | 770 | 3 | 2 | 4 | 0 | 0 | 5 | Clear Lake township |
| 337 | 333 | 0 | 0 | 3 | 0 | 0 | 1 | Clear Lake town |
| 2,942 | 2,913 | 5 | 7 | 9 | 0 | 0 | 8 | Fremont township |
| 2,099 | 2,077 | 5 | 4 | 6 | 0 | 0 | 7 | Fremont town |
| 1,731 | 1,712 | 2 | 3 | 5 | 0 | 0 | 9 | Jackson township |
| 3,221 | 3,179 | 4 | 9 | 18 | 1 | 0 | 10 | Jamestown township |
| 1,512 | 1,484 | 5 | 4 | 2 | 0 | 0 | 17 | Millgrove township |
| 395 | 386 | 5 | 0 | 0 | 0 | 0 | 4 | Orland town |
| 2,554 | 2,524 | 4 | 3 | 3 | 0 | 0 | 20 | Otsego township |
| 1,274 | 1,260 | 3 | 0 | 2 | 0 | 0 | 9 | Hamilton town (part) |
| 13,059 | 12,646 | 119 | 31 | 98 | 2 | 8 | 155 | Pleasant township |
| 8,068 | 7,752 | 101 | 19 | 71 | 2 | 6 | 117 | Angola city (part) |
| 561 | 548 | 0 | 5 | 1 | 1 | 0 | 6 | Richland township |
| 2,230 | 2,203 | 1 | 3 | 4 | 1 | 4 | 14 | Salem township |
| 244 | 241 | 0 | 1 | 0 | 1 | 0 | 1 | Hudson town (part) |
| 1,106 | 1,094 | 2 | 2 | 2 | 0 | 0 | 6 | Scott township |
| 2 | 2 | 0 | 0 | 0 | 0 | 0 | 0 | Angola city (part) |
| 2,777 | 2,729 | 4 | 12 | 9 | 0 | 0 | 23 | Steuben township |
| 324 | 316 | 1 | 2 | 0 | 0 | 0 | 5 | Ashley town (part) |
| 264 | 261 | 0 | 0 | 3 | 0 | 0 | 0 | Hudson town (part) |
| 726 | 711 | 6 | 0 | 7 | 1 | 0 | 1 | York township |
| 21,181 | 19,930 | 946 | 53 | 39 | 1 | 11 | 201 | Sullivan County |
| 2,055 | 2,039 | 1 | 3 | 2 | 0 | 0 | 10 | Cass township |
| 916 | 913 | 0 | 0 | 0 | 0 | 0 | 3 | Dugger town |
| 3,524 | 3,446 | 8 | 12 | 11 | 0 | 6 | 41 | Curry township |
| 1,104 | 1,082 | 7 | 4 | 3 | 0 | 0 | 8 | Farmersburg town |
| 1,237 | 1,191 | 0 | 6 | 8 | 0 | 6 | 26 | Shelburn town |
| 725 | 712 | 0 | 2 | 1 | 0 | 0 | 10 | Fairbanks township |
| 859 | 850 | 0 | 5 | 0 | 0 | 0 | 4 | Gill township |
| 227 | 227 | 0 | 0 | 0 | 0 | 0 | 0 | Merom town |
| 3,854 | 2,891 | 930 | 10 | 1 | 1 | 2 | 19 | Haddon township |
| 673 | 666 | 0 | 4 | 0 | 0 | 0 | 3 | Carlisle town |
| 6,799 | 6,674 | 4 | 14 | 23 | 0 | 3 | 81 | Hamilton township |
| 4,188 | 4,117 | 4 | 14 | 7 | 0 | 3 | 43 | Sullivan city |
| 1,895 | 1,869 | 0 | 3 | 0 | 0 | 0 | 23 | Jackson township |
| 800 | 792 | 0 | 2 | 0 | 0 | 0 | 6 | Hymera town |
| 414 | 411 | 0 | 2 | 0 | 0 | 0 | 1 | Jefferson township |
| 1,056 | 1,038 | 3 | 2 | 1 | 0 | 0 | 12 | Turman township |
| 10,466 | 10,318 | 31 | 16 | 18 | 2 | 12 | 69 | Switzerland County |
| 2,022 | 1,989 | 9 | 6 | 1 | 0 | 2 | 15 | Cotton township |
| 148 | 144 | 1 | 1 | 0 | 0 | 0 | 2 | East Enterprise CDP |
| 870 | 863 | 0 | 0 | 1 | 0 | 2 | 4 | Craig township |
| 3,129 | 3,067 | 12 | 0 | 11 | 0 | 5 | 34 | Jefferson township |
| 1,665 | 1,628 | 7 | 0 | 9 | 0 | 5 | 16 | Vevay town |
| 1,511 | 1,503 | 1 | 2 | 0 | 0 | 0 | 5 | Pleasant township |
| 1,758 | 1,729 | 9 | 7 | 1 | 2 | 3 | 7 | Posey township |
| 206 | 204 | 0 | 0 | 1 | 0 | 0 | 1 | Patriot town |
| 1,176 | 1,167 | 0 | 1 | 4 | 0 | 0 | 4 | York township |
| 80 | 80 | 0 | 0 | 0 | 0 | 0 | 0 | Florence CDP |
| 159,833 | 138,855 | 6,731 | 349 | 10,679 | 41 | 237 | 2,941 | Tippecanoe County |
| 45,382 | 40,493 | 2,911 | 139 | 818 | 5 | 56 | 960 | Fairfield township |
| 39,775 | 35,466 | 2,607 | 131 | 623 | 3 | 49 | 896 | Lafayette city (part) |
| 494 | 491 | 0 | 0 | 0 | 0 | 0 | 3 | Jackson township |
| 2,530 | 2,469 | 10 | 5 | 5 | 0 | 0 | 41 | Lauramie township |

Table 3.

Race and Hispanic or Latino Origin: 2010—Con.

[For information on confidentiality protection, nonsampling error, and definitions, see Selected Appendixes at <www.census.gov/prod/cen2010/cph-1-a.pdf>]

| State County County Subdivision Place | Total population | Race | | | | | | | Hispanic or Latino (of any race) |
|--|---------------------|----------|---------------------------------|---|-------|--|--------------------|-------------------------|--|
| | | One race | | | | | | Two or More Races | |
| | | White | Black or African American | American Indian and Alaska Native | Asian | Native Hawaiian and Other Pacific Islander | Some Other Race | | |
| Tippecanoe County--Con. | | | | | | | | | |
| Lauramie township--Con. | | | | | | | | | |
| Clarks Hill town..... | 611 | 598 | 1 | 2 | 0 | 0 | 0 | 10 | 7 |
| Stockwell CDP..... | 545 | 525 | 1 | 1 | 4 | 0 | 8 | 6 | 14 |
| Perry township..... | 7,161 | 6,585 | 87 | 20 | 155 | 0 | 178 | 136 | 382 |
| Lafayette city (part)..... | 0 | 0 | 0 | 0 | 0 | 0 | 0 | 0 | 0 |
| Randolph township..... | 931 | 902 | 5 | 1 | 3 | 0 | 7 | 13 | 14 |
| Sheffield township..... | 3,865 | 3,718 | 21 | 9 | 10 | 0 | 55 | 52 | 154 |
| Dayton town..... | 1,420 | 1,354 | 13 | 8 | 3 | 0 | 16 | 26 | 51 |
| Lafayette city (part)..... | 0 | 0 | 0 | 0 | 0 | 0 | 0 | 0 | 0 |
| Shelby township..... | 2,352 | 2,277 | 23 | 5 | 12 | 2 | 14 | 19 | 42 |
| Montmorenci CDP..... | 243 | 240 | 0 | 1 | 1 | 0 | 0 | 1 | 1 |
| Otterbein town (part)..... | 367 | 349 | 3 | 3 | 1 | 1 | 6 | 4 | 12 |
| Tippecanoe township..... | 7,702 | 7,296 | 100 | 15 | 107 | 3 | 61 | 120 | 210 |
| Battle Ground town..... | 1,334 | 1,310 | 3 | 2 | 3 | 0 | 10 | 6 | 28 |
| West Lafayette city (part)..... | 602 | 530 | 30 | 0 | 27 | 0 | 8 | 7 | 15 |
| Union township..... | 1,610 | 1,546 | 7 | 9 | 8 | 1 | 23 | 16 | 53 |
| Lafayette city (part)..... | 0 | 0 | 0 | 0 | 0 | 0 | 0 | 0 | 0 |
| Shadeland town..... | 1,610 | 1,546 | 7 | 9 | 8 | 1 | 23 | 16 | 53 |
| Wabash township..... | 59,279 | 45,926 | 1,860 | 100 | 9,111 | 15 | 964 | 1,303 | 2,832 |
| Purdue University CDP..... | 12,183 | 8,520 | 446 | 17 | 2,798 | 5 | 129 | 268 | 436 |
| West Lafayette city (part)..... | 28,994 | 22,206 | 783 | 40 | 5,101 | 5 | 258 | 601 | 1,036 |
| Washington township..... | 2,432 | 2,394 | 6 | 5 | 7 | 0 | 7 | 13 | 27 |
| Americus CDP..... | 423 | 419 | 1 | 1 | 1 | 0 | 0 | 1 | 4 |
| Buck Creek CDP..... | 207 | 207 | 0 | 0 | 0 | 0 | 0 | 0 | 0 |
| Colburn CDP..... | 193 | 189 | 1 | 1 | 0 | 0 | 0 | 2 | 0 |
| Wayne township..... | 1,580 | 1,558 | 4 | 2 | 1 | 0 | 4 | 11 | 28 |
| West Point CDP..... | 594 | 587 | 1 | 0 | 0 | 0 | 0 | 6 | 15 |
| Wea township..... | 31,660 | 26,833 | 1,774 | 86 | 482 | 18 | 1,731 | 736 | 3,403 |
| Lafayette city (part)..... | 21,989 | 18,177 | 1,462 | 58 | 291 | 11 | 1,442 | 548 | 2,731 |
| Tipton County..... | 15,936 | 15,551 | 29 | 23 | 65 | 5 | 107 | 156 | 346 |
| Cicero township..... | 8,086 | 7,891 | 12 | 13 | 31 | 2 | 41 | 96 | 166 |
| Tipton city..... | 5,106 | 4,956 | 7 | 11 | 29 | 1 | 37 | 65 | 137 |
| Jefferson township..... | 1,422 | 1,400 | 3 | 3 | 10 | 0 | 0 | 6 | 10 |
| Kempton town..... | 335 | 331 | 0 | 0 | 1 | 0 | 0 | 3 | 3 |
| Liberty township..... | 2,471 | 2,390 | 7 | 1 | 15 | 0 | 33 | 25 | 73 |
| Sharpsville town..... | 607 | 592 | 1 | 0 | 0 | 0 | 4 | 10 | 12 |
| Madison township..... | 1,396 | 1,375 | 1 | 0 | 0 | 0 | 10 | 10 | 21 |
| Elwood city (part)..... | 6 | 6 | 0 | 0 | 0 | 0 | 0 | 0 | 0 |
| Prairie township..... | 1,140 | 1,125 | 2 | 1 | 7 | 2 | 2 | 1 | 7 |
| Wildcat township..... | 1,421 | 1,370 | 4 | 5 | 2 | 1 | 21 | 18 | 69 |
| Windfall City town..... | 708 | 688 | 2 | 2 | 2 | 0 | 8 | 6 | 38 |
| Union County..... | 7,516 | 7,331 | 33 | 23 | 19 | 6 | 25 | 79 | 82 |
| Brownsville township..... | 845 | 821 | 5 | 0 | 5 | 1 | 0 | 13 | 1 |
| Center township..... | 3,048 | 2,953 | 22 | 8 | 9 | 4 | 19 | 33 | 42 |
| Liberty town..... | 2,133 | 2,064 | 16 | 6 | 9 | 2 | 17 | 19 | 33 |
| Harmony township..... | 543 | 532 | 2 | 7 | 0 | 0 | 0 | 2 | 13 |
| Harrison township..... | 416 | 405 | 0 | 0 | 0 | 0 | 1 | 10 | 6 |
| Liberty township..... | 1,042 | 1,023 | 0 | 6 | 5 | 0 | 0 | 8 | 8 |
| Union township..... | 1,622 | 1,597 | 4 | 2 | 0 | 1 | 5 | 13 | 12 |
| West College Corner town..... | 676 | 659 | 2 | 2 | 0 | 1 | 4 | 8 | 4 |
| Vanderburgh County..... | 179,703 | 154,882 | 16,347 | 399 | 2,003 | 104 | 1,867 | 4,101 | 3,873 |
| Armstrong township..... | 1,599 | 1,578 | 4 | 0 | 6 | 0 | 7 | 4 | 8 |
| Darmstadt town (part)..... | 67 | 63 | 0 | 0 | 4 | 0 | 0 | 0 | 0 |
| Center township..... | 39,007 | 36,411 | 1,108 | 64 | 534 | 21 | 266 | 603 | 687 |
| Darmstadt town (part)..... | 22 | 22 | 0 | 0 | 0 | 0 | 0 | 0 | 0 |
| Evansville city (part)..... | 14,886 | 13,721 | 641 | 26 | 144 | 12 | 83 | 259 | 255 |
| Highland CDP..... | 4,489 | 4,312 | 58 | 1 | 53 | 2 | 12 | 51 | 38 |
| Melody Hill CDP..... | 3,628 | 3,406 | 124 | 5 | 44 | 0 | 6 | 43 | 56 |
| German township..... | 7,441 | 7,291 | 32 | 8 | 38 | 2 | 12 | 58 | 60 |
| Darmstadt town (part)..... | 16 | 16 | 0 | 0 | 0 | 0 | 0 | 0 | 0 |
| Knight township..... | 67,945 | 55,916 | 7,680 | 178 | 953 | 34 | 1,183 | 2,001 | 2,160 |
| Evansville city (part)..... | 61,872 | 50,785 | 7,026 | 171 | 886 | 34 | 1,119 | 1,851 | 2,030 |
| Perry township..... | 25,092 | 23,813 | 534 | 45 | 268 | 5 | 109 | 318 | 285 |
| Evansville city (part)..... | 10,872 | 10,381 | 201 | 25 | 43 | 3 | 54 | 165 | 134 |
| Pigeon township..... | 29,799 | 21,379 | 6,898 | 90 | 87 | 35 | 266 | 1,044 | 595 |
| Evansville city (part)..... | 29,799 | 21,379 | 6,898 | 90 | 87 | 35 | 266 | 1,044 | 595 |
| Scott township..... | 8,528 | 8,212 | 87 | 12 | 113 | 7 | 24 | 73 | 78 |
| Darmstadt town (part)..... | 1,302 | 1,271 | 8 | 0 | 7 | 1 | 4 | 11 | 9 |
| Union township..... | 292 | 282 | 4 | 2 | 4 | 0 | 0 | 0 | 0 |
| Vermillion County..... | 16,212 | 15,932 | 24 | 37 | 31 | 5 | 48 | 135 | 130 |
| Clinton township..... | 9,119 | 8,938 | 17 | 18 | 18 | 3 | 30 | 95 | 90 |
| Blanford CDP..... | 342 | 342 | 0 | 0 | 0 | 0 | 0 | 0 | 0 |
| Clinton city..... | 4,893 | 4,773 | 10 | 14 | 12 | 0 | 12 | 72 | 49 |
| Fairview Park town..... | 1,386 | 1,361 | 2 | 2 | 3 | 2 | 9 | 7 | 11 |
| Universal town..... | 362 | 360 | 1 | 0 | 0 | 0 | 0 | 1 | 6 |
| Eugene township..... | 2,025 | 1,990 | 3 | 9 | 3 | 1 | 3 | 16 | 6 |
| Cayuga town..... | 1,162 | 1,136 | 2 | 6 | 1 | 0 | 3 | 14 | 6 |

Table 3.

Race and Hispanic or Latino Origin: 2010—Con.

[For information on confidentiality protection, nonsampling error, and definitions, see Selected Appendixes at <www.census.gov/prod/cen2010/cph-1-a.pdf>]

| Not Hispanic or Latino | | | | | | | | State County County Subdivision Place |
|------------------------|----------|---------------------------------|---|-------|--|--------------------|-------------------------|--|
| Total | One race | | | | | | Two or More Races | |
| | White | Black or African American | American Indian and Alaska Native | Asian | Native Hawaiian and Other Pacific Islander | Some Other Race | | |
| | | | | | | | | Tippecanoe County--Con. |
| 604 | 591 | 1 | 2 | 0 | 0 | 0 | 10 | Lauramie township--Con. |
| 531 | 519 | 1 | 1 | 4 | 0 | 0 | 6 | Clarks Hill town |
| 6,779 | 6,408 | 85 | 18 | 152 | 0 | 6 | 110 | Stockwell CDP |
| 0 | 0 | 0 | 0 | 0 | 0 | 0 | 0 | Perry township |
| 917 | 895 | 5 | 1 | 3 | 0 | 0 | 13 | Lafayette city (part) |
| 3,711 | 3,642 | 21 | 9 | 10 | 0 | 1 | 28 | Randolph township |
| 1,369 | 1,331 | 13 | 8 | 3 | 0 | 1 | 13 | Sheffield township |
| 0 | 0 | 0 | 0 | 0 | 0 | 0 | 0 | Dayton town |
| 2,310 | 2,254 | 23 | 5 | 10 | 2 | 0 | 16 | Lafayette city (part) |
| 242 | 240 | 0 | 1 | 0 | 0 | 0 | 1 | Shelby township |
| 355 | 344 | 3 | 3 | 1 | 1 | 0 | 3 | Montmorenci CDP |
| 7,492 | 7,152 | 100 | 15 | 107 | 3 | 10 | 105 | Otterbein town (part) |
| 1,306 | 1,291 | 3 | 2 | 3 | 0 | 1 | 6 | Tippecanoe township |
| 587 | 523 | 30 | 0 | 27 | 0 | 0 | 7 | Battle Ground town |
| 1,557 | 1,520 | 7 | 9 | 8 | 1 | 0 | 12 | West Lafayette city (part) |
| 0 | 0 | 0 | 0 | 0 | 0 | 0 | 0 | Union township |
| 1,557 | 1,520 | 7 | 9 | 8 | 1 | 0 | 12 | Lafayette city (part) |
| 56,447 | 44,214 | 1,812 | 85 | 9,084 | 12 | 122 | 1,118 | Shadeland town |
| 11,747 | 8,256 | 428 | 12 | 2,786 | 4 | 27 | 234 | Wabash township |
| 27,958 | 21,480 | 767 | 37 | 5,089 | 3 | 51 | 531 | Purdue University CDP |
| 2,405 | 2,378 | 5 | 3 | 6 | 0 | 1 | 12 | West Lafayette city (part) |
| 419 | 417 | 0 | 1 | 0 | 0 | 0 | 1 | Washington township |
| 207 | 207 | 0 | 0 | 0 | 0 | 0 | 0 | Americus CDP |
| 193 | 189 | 1 | 1 | 0 | 0 | 0 | 2 | Buck Creek CDP |
| 1,552 | 1,533 | 4 | 2 | 1 | 0 | 1 | 11 | Colburn CDP |
| 579 | 572 | 1 | 0 | 0 | 0 | 0 | 6 | Wayne township |
| 28,257 | 25,406 | 1,748 | 58 | 475 | 18 | 40 | 512 | West Point CDP |
| 19,258 | 17,091 | 1,443 | 40 | 285 | 11 | 22 | 366 | Wea township |
| | | | | | | | | Lafayette city (part) |
| 15,590 | 15,355 | 28 | 20 | 64 | 5 | 4 | 114 | Tipton County |
| 7,920 | 7,798 | 11 | 13 | 30 | 2 | 2 | 64 | Cicero township |
| 4,969 | 4,876 | 6 | 11 | 28 | 1 | 2 | 45 | Tipton city |
| 1,412 | 1,392 | 3 | 2 | 10 | 0 | 0 | 5 | Jefferson township |
| 332 | 328 | 0 | 0 | 1 | 0 | 0 | 3 | Kempton town |
| 2,398 | 2,355 | 7 | 1 | 15 | 0 | 2 | 18 | Liberty township |
| 595 | 587 | 1 | 0 | 0 | 0 | 0 | 7 | Sharpsville town |
| 1,375 | 1,366 | 1 | 0 | 0 | 0 | 0 | 8 | Madison township |
| 6 | 6 | 0 | 0 | 0 | 0 | 0 | 0 | Elwood city (part) |
| 1,133 | 1,120 | 2 | 1 | 7 | 2 | 0 | 1 | Prairie township |
| 1,352 | 1,324 | 4 | 3 | 2 | 1 | 0 | 18 | Wildcat township |
| 670 | 660 | 2 | 0 | 2 | 0 | 0 | 6 | Windfall City town |
| 7,434 | 7,280 | 33 | 19 | 19 | 6 | 4 | 73 | Union County |
| 844 | 820 | 5 | 0 | 5 | 1 | 0 | 13 | Brownsville township |
| 3,006 | 2,929 | 22 | 7 | 9 | 4 | 4 | 31 | Center township |
| 2,100 | 2,046 | 16 | 6 | 9 | 2 | 4 | 17 | Liberty town |
| 530 | 522 | 2 | 4 | 0 | 0 | 0 | 2 | Harmony township |
| 410 | 402 | 0 | 0 | 0 | 0 | 0 | 8 | Harrison township |
| 1,034 | 1,015 | 0 | 6 | 5 | 0 | 0 | 8 | Liberty township |
| 1,610 | 1,592 | 4 | 2 | 0 | 1 | 0 | 11 | Union township |
| 672 | 659 | 2 | 2 | 0 | 1 | 0 | 8 | West College Corner town |
| 175,830 | 153,080 | 16,228 | 345 | 1,986 | 89 | 388 | 3,714 | Vanderburgh County |
| 1,591 | 1,574 | 4 | 0 | 6 | 0 | 3 | 4 | Armstrong township |
| 67 | 63 | 0 | 0 | 4 | 0 | 0 | 0 | Darmstadt town (part) |
| 38,320 | 36,014 | 1,096 | 60 | 529 | 18 | 60 | 543 | Center township |
| 22 | 22 | 0 | 0 | 0 | 0 | 0 | 0 | Darmstadt town (part) |
| 14,631 | 13,570 | 637 | 26 | 144 | 11 | 16 | 227 | Evansville city (part) |
| 4,451 | 4,287 | 56 | 1 | 51 | 0 | 7 | 49 | Highland CDP |
| 3,572 | 3,360 | 123 | 5 | 44 | 0 | 2 | 38 | Melody Hill CDP |
| 7,381 | 7,249 | 30 | 8 | 37 | 2 | 0 | 55 | German township |
| 16 | 16 | 0 | 0 | 0 | 0 | 0 | 0 | Darmstadt town (part) |
| 65,785 | 55,060 | 7,628 | 142 | 945 | 24 | 207 | 1,779 | Knight township |
| 59,842 | 49,992 | 6,980 | 135 | 878 | 24 | 184 | 1,649 | Evansville city (part) |
| 24,807 | 23,645 | 527 | 41 | 268 | 5 | 31 | 290 | Perry township |
| 10,738 | 10,300 | 200 | 25 | 43 | 3 | 16 | 151 | Evansville city (part) |
| 29,204 | 21,099 | 6,855 | 83 | 84 | 34 | 79 | 970 | Pigeon township |
| 29,204 | 21,099 | 6,855 | 83 | 84 | 34 | 79 | 970 | Evansville city (part) |
| 8,450 | 8,157 | 84 | 9 | 113 | 6 | 8 | 73 | Scott township |
| 1,293 | 1,267 | 8 | 0 | 7 | 0 | 0 | 11 | Darmstadt town (part) |
| 292 | 282 | 4 | 2 | 4 | 0 | 0 | 0 | Union township |
| 16,082 | 15,862 | 21 | 29 | 31 | 5 | 8 | 126 | Vermillion County |
| 9,029 | 8,891 | 14 | 16 | 18 | 3 | 1 | 86 | Clinton township |
| 342 | 342 | 0 | 0 | 0 | 0 | 0 | 0 | Blanford CDP |
| 4,844 | 4,744 | 9 | 12 | 12 | 0 | 1 | 66 | Clinton city |
| 1,375 | 1,359 | 2 | 2 | 3 | 2 | 0 | 7 | Fairview Park town |
| 356 | 354 | 1 | 0 | 0 | 0 | 0 | 1 | Universal town |
| 2,019 | 1,989 | 3 | 5 | 3 | 1 | 2 | 16 | Eugene township |
| 1,156 | 1,135 | 2 | 2 | 1 | 0 | 2 | 14 | Cayuga town |

Table 3.

Race and Hispanic or Latino Origin: 2010—Con.

[For information on confidentiality protection, nonsampling error, and definitions, see Selected Appendixes at <www.census.gov/prod/cen2010/cph-1-a.pdf>]

| State County County Subdivision Place | Total population | Race | | | | | | | Two or More Races | Hispanic or Latino (of any race) |
|--|---------------------|----------|---------------------------------|--|-------|--|--------------------|-------|-------------------------|--|
| | | One race | | | | | | | | |
| | | White | Black or African American | American Indian and Alaska Native | Asian | Native Hawaiian and Other Pacific Islander | Some Other Race | | | |
| Vermillion County--Con. | | | | | | | | | | |
| Helt township..... | 2,610 | 2,571 | 2 | 7 | 5 | 1 | 9 | 15 | 23 | |
| Dana town..... | 608 | 593 | 1 | 3 | 1 | 0 | 4 | 6 | 8 | |
| St. Bernice CDP..... | 646 | 638 | 0 | 3 | 0 | 1 | 1 | 3 | 2 | |
| Highland township..... | 1,534 | 1,514 | 2 | 2 | 5 | 0 | 5 | 6 | 9 | |
| Perrysville town..... | 456 | 448 | 2 | 0 | 1 | 0 | 0 | 5 | 1 | |
| Vermillion township..... | 924 | 919 | 0 | 1 | 0 | 0 | 1 | 3 | 2 | |
| Newport town..... | 515 | 514 | 0 | 0 | 0 | 0 | 0 | 1 | 0 | |
| Vigo County..... | 107,848 | 95,207 | 7,437 | 364 | 1,781 | 36 | 637 | 2,386 | 2,469 | |
| Fayette township..... | 2,630 | 2,589 | 3 | 5 | 11 | 2 | 1 | 19 | 15 | |
| New Goshen CDP..... | 390 | 384 | 0 | 0 | 0 | 2 | 0 | 4 | 0 | |
| Shepardsville CDP..... | 237 | 236 | 1 | 0 | 0 | 0 | 0 | 0 | 0 | |
| Tecumseh CDP..... | 658 | 640 | 0 | 1 | 10 | 0 | 0 | 7 | 7 | |
| Harrison township..... | 51,272 | 43,453 | 4,891 | 186 | 638 | 23 | 444 | 1,637 | 1,158 | |
| Terre Haute city (part)..... | 51,272 | 43,453 | 4,891 | 186 | 638 | 23 | 444 | 1,637 | 1,158 | |
| Honey Creek township..... | 17,179 | 13,946 | 2,096 | 98 | 692 | 4 | 84 | 259 | 817 | |
| Terre Haute city (part)..... | 4,287 | 2,553 | 1,607 | 70 | 27 | 2 | 8 | 20 | 631 | |
| Linton township..... | 1,323 | 1,276 | 5 | 5 | 11 | 0 | 12 | 14 | 24 | |
| Lost Creek township..... | 10,497 | 9,801 | 222 | 12 | 265 | 2 | 31 | 164 | 179 | |
| Seelyville town..... | 1,029 | 1,006 | 4 | 2 | 2 | 0 | 2 | 13 | 9 | |
| Terre Haute city (part)..... | 5,211 | 4,729 | 146 | 3 | 214 | 1 | 15 | 103 | 104 | |
| Nevins township..... | 1,975 | 1,942 | 16 | 1 | 2 | 0 | 2 | 12 | 13 | |
| Fontanet CDP..... | 423 | 414 | 6 | 1 | 0 | 0 | 1 | 1 | 5 | |
| Otter Creek township..... | 9,069 | 8,695 | 128 | 18 | 37 | 5 | 34 | 152 | 131 | |
| North Terre Haute CDP..... | 4,305 | 4,089 | 80 | 10 | 20 | 3 | 13 | 90 | 52 | |
| Terre Haute city (part)..... | 2 | 2 | 0 | 0 | 0 | 0 | 0 | 0 | 0 | |
| Pierson township..... | 1,210 | 1,180 | 11 | 1 | 7 | 0 | 1 | 10 | 3 | |
| Prairie Creek township..... | 1,195 | 1,167 | 7 | 2 | 2 | 0 | 3 | 14 | 14 | |
| Prairieton township..... | 1,222 | 1,176 | 16 | 2 | 11 | 0 | 7 | 10 | 10 | |
| Riley township..... | 3,123 | 2,992 | 18 | 9 | 71 | 0 | 3 | 30 | 26 | |
| Riley town..... | 221 | 216 | 1 | 1 | 0 | 0 | 0 | 3 | 1 | |
| Terre Haute city (part)..... | 13 | 13 | 0 | 0 | 0 | 0 | 0 | 0 | 0 | |
| Sugar Creek township..... | 7,153 | 6,990 | 24 | 25 | 34 | 0 | 15 | 65 | 79 | |
| Dresser CDP..... | 104 | 104 | 0 | 0 | 0 | 0 | 0 | 0 | 4 | |
| St. Mary of the Woods CDP..... | 797 | 754 | 11 | 2 | 21 | 0 | 3 | 6 | 11 | |
| Toad Hop CDP..... | 108 | 107 | 0 | 0 | 0 | 0 | 0 | 1 | 1 | |
| West Terre Haute town..... | 2,236 | 2,176 | 11 | 13 | 1 | 0 | 9 | 26 | 29 | |
| Wabash County..... | 32,888 | 31,764 | 163 | 217 | 138 | 6 | 233 | 367 | 697 | |
| Chester township..... | 8,009 | 7,650 | 75 | 34 | 49 | 3 | 94 | 104 | 278 | |
| North Manchester town..... | 6,112 | 5,818 | 68 | 21 | 47 | 3 | 73 | 82 | 232 | |
| Lagro township..... | 2,894 | 2,851 | 1 | 16 | 7 | 0 | 7 | 12 | 25 | |
| Lagro town..... | 415 | 402 | 0 | 7 | 2 | 0 | 0 | 4 | 0 | |
| Liberty township..... | 2,365 | 2,321 | 2 | 12 | 5 | 0 | 5 | 20 | 29 | |
| La Fontaine town..... | 875 | 862 | 1 | 2 | 0 | 0 | 2 | 8 | 10 | |
| Noble township..... | 14,230 | 13,708 | 65 | 123 | 67 | 2 | 92 | 173 | 273 | |
| Wabash city..... | 10,666 | 10,271 | 45 | 104 | 52 | 0 | 64 | 130 | 208 | |
| Paw Paw township..... | 1,691 | 1,644 | 4 | 10 | 5 | 0 | 14 | 14 | 23 | |
| Roann town..... | 479 | 472 | 0 | 3 | 2 | 0 | 0 | 2 | 0 | |
| Pleasant township..... | 2,412 | 2,321 | 16 | 20 | 3 | 1 | 15 | 36 | 54 | |
| Laketon CDP..... | 623 | 598 | 9 | 7 | 0 | 0 | 3 | 6 | 12 | |
| Waltz township..... | 1,287 | 1,269 | 0 | 2 | 2 | 0 | 6 | 8 | 15 | |
| Somerset CDP..... | 401 | 395 | 0 | 0 | 1 | 0 | 1 | 4 | 3 | |
| Warren County..... | 8,508 | 8,363 | 11 | 13 | 36 | 6 | 20 | 59 | 70 | |
| Adams township..... | 512 | 497 | 0 | 0 | 11 | 0 | 0 | 4 | 7 | |
| Pine Village town..... | 217 | 215 | 0 | 0 | 2 | 0 | 0 | 0 | 1 | |
| Jordan township..... | 247 | 240 | 0 | 2 | 0 | 2 | 0 | 3 | 0 | |
| Kent township..... | 428 | 425 | 1 | 0 | 0 | 0 | 0 | 2 | 1 | |
| State Line City town..... | 143 | 141 | 1 | 0 | 0 | 0 | 0 | 1 | 1 | |
| Liberty township..... | 896 | 881 | 1 | 5 | 1 | 0 | 0 | 8 | 4 | |
| Williamsport town (part)..... | 2 | 2 | 0 | 0 | 0 | 0 | 0 | 0 | 0 | |
| Medina township..... | 457 | 452 | 1 | 0 | 0 | 0 | 2 | 2 | 7 | |
| Mound township..... | 418 | 407 | 0 | 0 | 7 | 0 | 2 | 2 | 2 | |
| Pike township..... | 1,221 | 1,212 | 0 | 1 | 2 | 0 | 1 | 5 | 3 | |
| West Lebanon town..... | 723 | 717 | 0 | 1 | 2 | 0 | 1 | 2 | 1 | |
| Pine township..... | 481 | 478 | 0 | 0 | 0 | 0 | 2 | 1 | 9 | |
| Prairie township..... | 257 | 255 | 0 | 0 | 0 | 0 | 0 | 2 | 3 | |
| Steuben township..... | 487 | 470 | 2 | 2 | 3 | 0 | 4 | 6 | 5 | |
| Warren township..... | 806 | 785 | 1 | 2 | 0 | 0 | 2 | 16 | 9 | |
| Washington township..... | 2,298 | 2,261 | 5 | 1 | 12 | 4 | 7 | 8 | 20 | |
| Williamsport town (part)..... | 1,896 | 1,864 | 5 | 1 | 9 | 4 | 6 | 7 | 19 | |
| Warrick County..... | 59,689 | 56,700 | 803 | 124 | 960 | 18 | 291 | 793 | 946 | |
| Anderson township..... | 1,274 | 1,237 | 1 | 7 | 7 | 1 | 6 | 15 | 10 | |
| Newburgh town (part)..... | 0 | 0 | 0 | 0 | 0 | 0 | 0 | 0 | 0 | |
| Boon township..... | 12,755 | 12,461 | 62 | 25 | 34 | 4 | 54 | 115 | 138 | |
| Boonville city..... | 6,246 | 6,101 | 29 | 10 | 8 | 1 | 26 | 71 | 74 | |
| Chandler town (part)..... | 390 | 377 | 0 | 0 | 2 | 0 | 1 | 10 | 9 | |
| Campbell township..... | 906 | 881 | 3 | 1 | 6 | 0 | 1 | 14 | 3 | |
| Greer township..... | 1,883 | 1,851 | 8 | 6 | 3 | 0 | 0 | 15 | 17 | |

Table 3.

Race and Hispanic or Latino Origin: 2010—Con.

[For information on confidentiality protection, nonsampling error, and definitions, see Selected Appendixes at <www.census.gov/prod/cen2010/cph-1-a.pdf>]

| Not Hispanic or Latino | | | | | | | | State County County Subdivision Place |
|------------------------|----------|---------------------------------|---|-------|--|--------------------|-------------------------|--|
| Total | One race | | | | | | Two or More Races | |
| | White | Black or African American | American Indian and Alaska Native | Asian | Native Hawaiian and Other Pacific Islander | Some Other Race | | |
| 2,587 | 2,555 | 2 | 7 | 5 | 1 | 2 | 15 | Vermillion County—Con. |
| 600 | 588 | 1 | 3 | 1 | 0 | 1 | 6 | Helt township |
| 644 | 636 | 0 | 3 | 0 | 1 | 1 | 3 | Dana town |
| 1,525 | 1,509 | 2 | 0 | 5 | 0 | 3 | 6 | St. Bernice CDP |
| 455 | 447 | 2 | 0 | 1 | 0 | 0 | 5 | Highland township |
| 922 | 918 | 0 | 1 | 0 | 0 | 0 | 3 | Perrysville town |
| 515 | 514 | 0 | 0 | 0 | 0 | 0 | 1 | Vermillion township |
| | | | | | | | | Newport town |
| 105,379 | 93,550 | 7,371 | 321 | 1,777 | 32 | 148 | 2,180 | Vigo County |
| 2,615 | 2,576 | 3 | 4 | 11 | 2 | 0 | 19 | Fayette township |
| 390 | 384 | 0 | 0 | 0 | 2 | 0 | 4 | New Goshen CDP |
| 237 | 236 | 1 | 0 | 0 | 0 | 0 | 0 | Shepardsville CDP |
| 651 | 634 | 0 | 0 | 10 | 0 | 0 | 7 | Tecumseh CDP |
| 50,114 | 42,849 | 4,849 | 159 | 635 | 19 | 105 | 1,498 | Harrison township |
| 50,114 | 42,849 | 4,849 | 159 | 635 | 19 | 105 | 1,498 | Terre Haute city (part) |
| 16,362 | 13,234 | 2,082 | 93 | 691 | 4 | 24 | 234 | Honey Creek township |
| 3,656 | 1,946 | 1,596 | 69 | 27 | 2 | 2 | 14 | Terre Haute city (part) |
| 1,299 | 1,269 | 5 | 5 | 11 | 0 | 1 | 8 | Linton township |
| 10,318 | 9,665 | 218 | 6 | 265 | 2 | 7 | 155 | Lost Creek township |
| 1,020 | 999 | 4 | 1 | 2 | 0 | 1 | 13 | Seelyville town |
| 5,107 | 4,646 | 142 | 3 | 214 | 1 | 3 | 98 | Terre Haute city (part) |
| 1,962 | 1,931 | 16 | 1 | 2 | 0 | 0 | 12 | Nevins township |
| 418 | 410 | 6 | 1 | 0 | 0 | 0 | 1 | Fontanet CDP |
| 8,938 | 8,609 | 127 | 16 | 37 | 5 | 6 | 138 | Otter Creek township |
| 4,253 | 4,052 | 80 | 9 | 20 | 3 | 2 | 87 | North Terre Haute CDP |
| 2 | 2 | 0 | 0 | 0 | 0 | 0 | 0 | Terre Haute city (part) |
| 1,207 | 1,178 | 11 | 1 | 7 | 0 | 0 | 10 | Pierson township |
| 1,181 | 1,155 | 6 | 2 | 2 | 0 | 2 | 14 | Prairie Creek township |
| 1,212 | 1,175 | 16 | 2 | 11 | 0 | 0 | 8 | Prairieton township |
| 3,097 | 2,975 | 14 | 9 | 71 | 0 | 2 | 26 | Riley township |
| 220 | 215 | 1 | 1 | 0 | 0 | 0 | 3 | Riley town |
| 13 | 13 | 0 | 0 | 0 | 0 | 0 | 0 | Terre Haute city (part) |
| 7,074 | 6,934 | 24 | 23 | 34 | 0 | 1 | 58 | Sugar Creek township |
| 100 | 100 | 0 | 0 | 0 | 0 | 0 | 0 | Dresser CDP |
| 786 | 749 | 11 | 1 | 21 | 0 | 0 | 4 | St. Mary of the Woods CDP |
| 107 | 106 | 0 | 0 | 0 | 0 | 0 | 1 | Toad Hop CDP |
| 2,207 | 2,160 | 11 | 12 | 1 | 0 | 1 | 22 | West Terre Haute town |
| 32,191 | 31,369 | 155 | 211 | 134 | 6 | 9 | 307 | Wabash County |
| 7,731 | 7,487 | 73 | 30 | 48 | 3 | 4 | 86 | Chester township |
| 5,880 | 5,677 | 66 | 19 | 46 | 3 | 4 | 65 | North Manchester town |
| 2,869 | 2,837 | 1 | 16 | 7 | 0 | 0 | 8 | Lagro township |
| 415 | 402 | 0 | 7 | 2 | 0 | 0 | 4 | Lagro town |
| 2,336 | 2,302 | 2 | 12 | 4 | 0 | 0 | 16 | Liberty township |
| 865 | 857 | 1 | 2 | 0 | 0 | 0 | 5 | La Fontaine town |
| 13,957 | 13,551 | 63 | 121 | 67 | 2 | 1 | 152 | Noble township |
| 10,458 | 10,142 | 44 | 103 | 52 | 0 | 1 | 116 | Wabash city |
| 1,668 | 1,633 | 4 | 10 | 3 | 0 | 4 | 14 | Paw Paw township |
| 479 | 472 | 0 | 3 | 2 | 0 | 0 | 2 | Roann town |
| 2,358 | 2,295 | 12 | 20 | 3 | 1 | 0 | 27 | Pleasant township |
| 611 | 590 | 8 | 7 | 0 | 0 | 0 | 6 | Laketon CDP |
| 1,272 | 1,264 | 0 | 2 | 2 | 0 | 0 | 4 | Waltz township |
| 398 | 394 | 0 | 0 | 1 | 0 | 0 | 3 | Somerset CDP |
| 8,438 | 8,321 | 10 | 13 | 36 | 6 | 3 | 49 | Warren County |
| 505 | 494 | 0 | 0 | 11 | 0 | 0 | 0 | Adams township |
| 216 | 214 | 0 | 0 | 2 | 0 | 0 | 0 | Pine Village town |
| 247 | 240 | 0 | 2 | 0 | 2 | 0 | 3 | Jordan township |
| 427 | 424 | 1 | 0 | 0 | 0 | 0 | 2 | Kent township |
| 142 | 140 | 1 | 0 | 0 | 0 | 0 | 1 | State Line City town |
| 892 | 877 | 1 | 5 | 1 | 0 | 0 | 8 | Liberty township |
| 2 | 2 | 0 | 0 | 0 | 0 | 0 | 0 | Williamsport town (part) |
| 450 | 446 | 1 | 0 | 0 | 0 | 1 | 2 | Medina township |
| 416 | 407 | 0 | 0 | 7 | 0 | 0 | 2 | Mound township |
| 1,218 | 1,210 | 0 | 1 | 2 | 0 | 0 | 5 | Pike township |
| 722 | 717 | 0 | 1 | 2 | 0 | 0 | 2 | West Lebanon town |
| 472 | 471 | 0 | 0 | 0 | 0 | 0 | 1 | Pine township |
| 254 | 252 | 0 | 0 | 0 | 0 | 0 | 2 | Prairie township |
| 482 | 470 | 2 | 2 | 3 | 0 | 0 | 5 | Steuben township |
| 797 | 780 | 1 | 2 | 0 | 0 | 0 | 14 | Warren township |
| 2,278 | 2,250 | 4 | 1 | 12 | 4 | 2 | 5 | Washington township |
| 1,877 | 1,853 | 4 | 1 | 9 | 4 | 2 | 4 | Williamsport town (part) |
| 58,743 | 56,095 | 780 | 98 | 957 | 18 | 57 | 738 | Warrick County |
| 1,264 | 1,232 | 1 | 6 | 7 | 1 | 6 | 11 | Anderson township |
| 0 | 0 | 0 | 0 | 0 | 0 | 0 | 0 | Newburgh town (part) |
| 12,617 | 12,375 | 61 | 24 | 34 | 4 | 10 | 109 | Boon township |
| 6,172 | 6,051 | 28 | 10 | 8 | 1 | 4 | 70 | Boonville city |
| 381 | 373 | 0 | 0 | 2 | 0 | 0 | 6 | Chandler town (part) |
| 903 | 879 | 3 | 1 | 6 | 0 | 0 | 14 | Campbell township |
| 1,866 | 1,844 | 4 | 2 | 3 | 0 | 0 | 13 | Greer township |

Table 3.

Race and Hispanic or Latino Origin: 2010—Con.

[For information on confidentiality protection, nonsampling error, and definitions, see Selected Appendixes at <www.census.gov/prod/cen2010/cph-1-a.pdf>]

| State County County Subdivision Place | Total population | Race | | | | | | | Hispanic or Latino (of any race) |
|--|---------------------|----------|---------------------------------|--|-------|--|--------------------|-------------------------|--|
| | | One race | | | | | | Two or More Races | |
| | | White | Black or African American | American Indian and Alaska Native | Asian | Native Hawaiian and Other Pacific Islander | Some Other Race | | |
| Warrick County—Con. | | | | | | | | | |
| Greer township—Con. | | | | | | | | | |
| Elberfeld town..... | 625 | 608 | 1 | 6 | 0 | 0 | 0 | 10 | 8 |
| Hart township..... | 1,626 | 1,606 | 1 | 3 | 5 | 0 | 0 | 11 | 7 |
| Lynnville town..... | 888 | 878 | 1 | 2 | 0 | 0 | 0 | 7 | 7 |
| Lane township..... | 281 | 269 | 0 | 0 | 0 | 0 | 0 | 12 | 3 |
| Ohio township..... | 37,749 | 35,224 | 721 | 79 | 893 | 13 | 223 | 596 | 752 |
| Chandler town (part)..... | 2,497 | 2,450 | 8 | 4 | 1 | 0 | 11 | 23 | 29 |
| Newburgh town (part)..... | 3,325 | 3,131 | 48 | 4 | 65 | 0 | 30 | 47 | 67 |
| Owen township..... | 611 | 600 | 2 | 0 | 8 | 0 | 0 | 1 | 0 |
| Pigeon township..... | 979 | 962 | 3 | 2 | 0 | 0 | 6 | 6 | 5 |
| Skelton township..... | 1,625 | 1,609 | 2 | 1 | 4 | 0 | 1 | 8 | 11 |
| Tennyson town..... | 279 | 277 | 1 | 0 | 0 | 0 | 1 | 0 | 6 |
| Washington County..... | 28,262 | 27,714 | 64 | 62 | 86 | 2 | 93 | 241 | 304 |
| Brown township..... | 1,199 | 1,183 | 2 | 2 | 2 | 0 | 1 | 9 | 8 |
| Campbellsburg town..... | 585 | 576 | 1 | 0 | 2 | 0 | 0 | 6 | 6 |
| Saltillo town..... | 92 | 91 | 0 | 0 | 0 | 0 | 1 | 0 | 1 |
| Franklin township..... | 2,301 | 2,245 | 2 | 7 | 17 | 1 | 8 | 21 | 32 |
| Gibson township..... | 1,176 | 1,162 | 0 | 1 | 0 | 0 | 0 | 13 | 7 |
| Little York town..... | 192 | 188 | 0 | 0 | 0 | 0 | 0 | 4 | 3 |
| Howard township..... | 1,262 | 1,242 | 3 | 4 | 1 | 0 | 8 | 4 | 17 |
| Jackson township..... | 2,116 | 2,057 | 6 | 7 | 8 | 0 | 13 | 25 | 18 |
| Jefferson township..... | 920 | 913 | 2 | 2 | 0 | 0 | 0 | 3 | 4 |
| Madison township..... | 705 | 693 | 3 | 0 | 1 | 0 | 4 | 4 | 4 |
| Livonia town..... | 128 | 127 | 0 | 0 | 0 | 0 | 0 | 1 | 0 |
| Monroe township..... | 558 | 549 | 1 | 0 | 2 | 0 | 2 | 4 | 3 |
| Pierce township..... | 2,666 | 2,623 | 7 | 6 | 1 | 1 | 10 | 18 | 40 |
| New Pekin town (part)..... | 826 | 803 | 5 | 3 | 0 | 1 | 9 | 5 | 16 |
| Polk township..... | 2,626 | 2,580 | 3 | 4 | 5 | 0 | 5 | 29 | 40 |
| New Pekin town (part)..... | 575 | 557 | 3 | 0 | 1 | 0 | 4 | 10 | 17 |
| Posey township..... | 1,888 | 1,844 | 4 | 8 | 5 | 0 | 8 | 19 | 33 |
| Fredericksburg town..... | 85 | 79 | 0 | 2 | 0 | 0 | 0 | 4 | 5 |
| Hardinsburg town..... | 248 | 248 | 0 | 0 | 0 | 0 | 0 | 0 | 1 |
| Vernon township..... | 669 | 663 | 1 | 0 | 1 | 0 | 2 | 2 | 4 |
| Washington township..... | 10,176 | 9,960 | 30 | 21 | 43 | 0 | 32 | 90 | 94 |
| Salem city..... | 6,319 | 6,160 | 28 | 16 | 35 | 0 | 20 | 60 | 62 |
| Wayne County..... | 68,917 | 62,140 | 3,418 | 171 | 527 | 49 | 785 | 1,827 | 1,804 |
| Abington township..... | 853 | 843 | 1 | 2 | 0 | 1 | 0 | 6 | 8 |
| Boston township..... | 887 | 873 | 5 | 1 | 3 | 0 | 1 | 4 | 3 |
| Boston town..... | 138 | 135 | 0 | 1 | 2 | 0 | 0 | 0 | 0 |
| Richmond city (part)..... | 0 | 0 | 0 | 0 | 0 | 0 | 0 | 0 | 0 |
| Center township..... | 7,579 | 7,333 | 40 | 18 | 49 | 1 | 41 | 97 | 117 |
| Centerville town..... | 2,552 | 2,453 | 16 | 3 | 16 | 0 | 34 | 30 | 63 |
| Richmond city (part)..... | 42 | 42 | 0 | 0 | 0 | 0 | 0 | 0 | 0 |
| Clay township..... | 1,169 | 1,154 | 2 | 2 | 1 | 0 | 1 | 9 | 1 |
| Greens Fork town..... | 423 | 420 | 0 | 1 | 1 | 0 | 0 | 1 | 0 |
| Dalton township..... | 566 | 559 | 1 | 1 | 0 | 0 | 0 | 5 | 2 |
| Franklin township..... | 1,370 | 1,318 | 11 | 1 | 13 | 9 | 0 | 18 | 4 |
| Whitewater town..... | 83 | 83 | 0 | 0 | 0 | 0 | 0 | 0 | 0 |
| Green township..... | 1,222 | 1,206 | 2 | 2 | 2 | 0 | 0 | 10 | 8 |
| Harrison township..... | 392 | 380 | 0 | 7 | 0 | 0 | 0 | 5 | 3 |
| Jackson township..... | 4,660 | 4,573 | 16 | 11 | 11 | 1 | 8 | 40 | 41 |
| Cambridge City town..... | 1,870 | 1,842 | 4 | 9 | 5 | 0 | 1 | 9 | 17 |
| Dublin town..... | 790 | 774 | 2 | 0 | 4 | 0 | 0 | 10 | 7 |
| East Germantown town..... | 410 | 401 | 1 | 1 | 1 | 0 | 3 | 3 | 3 |
| Mount Auburn town..... | 117 | 115 | 0 | 0 | 1 | 0 | 0 | 1 | 0 |
| Jefferson township..... | 3,482 | 3,382 | 25 | 5 | 15 | 0 | 8 | 47 | 34 |
| Hagerstown town..... | 1,787 | 1,746 | 10 | 3 | 6 | 0 | 0 | 22 | 14 |
| New Garden township..... | 1,977 | 1,926 | 16 | 0 | 1 | 0 | 3 | 31 | 5 |
| Fountain City town..... | 796 | 774 | 7 | 0 | 1 | 0 | 0 | 14 | 1 |
| Perry township..... | 835 | 829 | 0 | 0 | 1 | 0 | 0 | 5 | 4 |
| Economy town..... | 187 | 184 | 0 | 0 | 0 | 0 | 0 | 3 | 4 |
| Washington township..... | 1,436 | 1,418 | 3 | 7 | 0 | 0 | 1 | 7 | 15 |
| Milton town..... | 490 | 482 | 1 | 6 | 0 | 0 | 0 | 1 | 4 |
| Wayne township..... | 41,217 | 35,103 | 3,290 | 112 | 429 | 37 | 718 | 1,528 | 1,548 |
| Richmond city (part)..... | 36,770 | 30,855 | 3,184 | 102 | 404 | 37 | 704 | 1,484 | 1,496 |
| Spring Grove town..... | 344 | 307 | 19 | 0 | 4 | 0 | 0 | 14 | 3 |
| Webster township..... | 1,272 | 1,243 | 6 | 2 | 2 | 0 | 4 | 15 | 11 |
| Richmond city (part)..... | 0 | 0 | 0 | 0 | 0 | 0 | 0 | 0 | 0 |
| Wells County..... | 27,636 | 26,902 | 96 | 76 | 107 | 3 | 208 | 244 | 564 |
| Chester township..... | 936 | 916 | 2 | 5 | 1 | 0 | 9 | 3 | 22 |
| Poneto town (part)..... | 15 | 15 | 0 | 0 | 0 | 0 | 0 | 0 | 0 |
| Harrison township..... | 8,531 | 8,273 | 51 | 25 | 33 | 2 | 66 | 81 | 240 |
| Bluffton city (part)..... | 6,596 | 6,375 | 48 | 24 | 26 | 2 | 58 | 63 | 218 |
| Poneto town (part)..... | 65 | 65 | 0 | 0 | 0 | 0 | 0 | 0 | 0 |
| Vera Cruz town..... | 80 | 75 | 0 | 0 | 0 | 0 | 4 | 1 | 4 |
| Jackson township..... | 837 | 828 | 0 | 1 | 1 | 0 | 4 | 3 | 16 |
| Jefferson township..... | 5,762 | 5,627 | 10 | 14 | 20 | 0 | 42 | 49 | 82 |
| Ossian town..... | 3,289 | 3,202 | 7 | 4 | 15 | 0 | 26 | 35 | 46 |

Table 3.

Race and Hispanic or Latino Origin: 2010—Con.

[For information on confidentiality protection, nonsampling error, and definitions, see Selected Appendixes at <www.census.gov/prod/cen2010/cph-1-a.pdf>]

| Not Hispanic or Latino | | | | | | | | State County County Subdivision Place |
|------------------------|----------|---------------------------------|---|-------|--|--------------------|-------------------------|--|
| Total | One race | | | | | | Two or More Races | |
| | White | Black or African American | American Indian and Alaska Native | Asian | Native Hawaiian and Other Pacific Islander | Some Other Race | | |
| | | | | | | | | Warrick County—Con. |
| 617 | 604 | 1 | 2 | 0 | 0 | 0 | 10 | Greer township—Con. |
| 1,619 | 1,599 | 1 | 3 | 5 | 0 | 0 | 11 | Elberfeld town |
| 881 | 871 | 1 | 2 | 0 | 0 | 0 | 7 | Hart township |
| 278 | 268 | 0 | 0 | 0 | 0 | 0 | 10 | Lynnville town |
| 36,997 | 34,737 | 703 | 60 | 890 | 13 | 38 | 556 | Lane township |
| 2,468 | 2,431 | 8 | 4 | 1 | 0 | 3 | 21 | Ohio township |
| 3,258 | 3,094 | 48 | 2 | 65 | 0 | 4 | 45 | Chandler town (part) |
| 611 | 600 | 2 | 0 | 8 | 0 | 0 | 1 | Newburgh town (part) |
| 974 | 960 | 3 | 2 | 0 | 0 | 3 | 6 | Owen township |
| 1,614 | 1,601 | 2 | 0 | 4 | 0 | 0 | 7 | Pigeon township |
| 273 | 272 | 1 | 0 | 0 | 0 | 0 | 0 | Skelton township |
| | | | | | | | | Tennysen town |
| 27,958 | 27,539 | 63 | 45 | 86 | 2 | 25 | 198 | Washington County |
| 1,191 | 1,176 | 2 | 1 | 2 | 0 | 1 | 9 | Brown township |
| 579 | 570 | 1 | 0 | 2 | 0 | 0 | 6 | Campbellsburg town |
| 91 | 90 | 0 | 0 | 0 | 0 | 1 | 0 | Saltillo town |
| 2,269 | 2,227 | 2 | 6 | 17 | 1 | 4 | 12 | Franklin township |
| 1,169 | 1,155 | 0 | 1 | 0 | 0 | 0 | 13 | Gibson township |
| 189 | 185 | 0 | 0 | 0 | 0 | 0 | 4 | Little York town |
| 1,245 | 1,234 | 3 | 3 | 1 | 0 | 0 | 4 | Howard township |
| 2,098 | 2,045 | 6 | 5 | 8 | 0 | 11 | 23 | Jackson township |
| 916 | 910 | 2 | 1 | 0 | 0 | 0 | 3 | Jefferson township |
| 701 | 693 | 3 | 0 | 1 | 0 | 0 | 4 | Madison township |
| 128 | 127 | 0 | 0 | 0 | 0 | 0 | 1 | Livonia town |
| 555 | 548 | 1 | 0 | 2 | 0 | 0 | 4 | Monroe township |
| 2,626 | 2,596 | 7 | 4 | 1 | 1 | 0 | 17 | Pierce township |
| 810 | 796 | 5 | 3 | 0 | 1 | 0 | 5 | New Pekin town (part) |
| 2,586 | 2,549 | 2 | 3 | 5 | 0 | 0 | 27 | Polk township |
| 558 | 545 | 2 | 0 | 1 | 0 | 0 | 10 | New Pekin town (part) |
| 1,855 | 1,829 | 4 | 8 | 5 | 0 | 0 | 9 | Posey township |
| 80 | 78 | 0 | 2 | 0 | 0 | 0 | 0 | Fredericksburg town |
| 247 | 247 | 0 | 0 | 0 | 0 | 0 | 0 | Hardinsburg town |
| 665 | 659 | 1 | 0 | 1 | 0 | 2 | 2 | Vernon township |
| 10,082 | 9,918 | 30 | 13 | 43 | 0 | 7 | 71 | Washington township |
| 6,257 | 6,130 | 28 | 8 | 35 | 0 | 6 | 50 | Salem city |
| 67,113 | 61,322 | 3,349 | 140 | 522 | 44 | 102 | 1,634 | Wayne County |
| 845 | 835 | 1 | 2 | 0 | 1 | 0 | 6 | Abington township |
| 884 | 872 | 5 | 1 | 3 | 0 | 0 | 3 | Boston township |
| 138 | 135 | 0 | 1 | 2 | 0 | 0 | 0 | Boston town |
| 0 | 0 | 0 | 0 | 0 | 0 | 0 | 0 | Richmond city (part) |
| 7,462 | 7,270 | 38 | 15 | 49 | 1 | 4 | 85 | Center township |
| 2,489 | 2,425 | 15 | 3 | 16 | 0 | 4 | 26 | Centerville town |
| 42 | 42 | 0 | 0 | 0 | 0 | 0 | 0 | Richmond city (part) |
| 1,168 | 1,154 | 2 | 2 | 1 | 0 | 0 | 9 | Clay township |
| 423 | 420 | 0 | 1 | 1 | 0 | 0 | 1 | Greens Fork town |
| 564 | 558 | 1 | 1 | 0 | 0 | 0 | 4 | Dalton township |
| 1,366 | 1,315 | 11 | 0 | 13 | 9 | 0 | 18 | Franklin township |
| 83 | 83 | 0 | 0 | 0 | 0 | 0 | 0 | Whitewater town |
| 1,214 | 1,199 | 2 | 2 | 2 | 0 | 0 | 9 | Green township |
| 389 | 378 | 0 | 7 | 0 | 0 | 0 | 4 | Harrison township |
| 4,619 | 4,544 | 16 | 7 | 11 | 1 | 2 | 38 | Jackson township |
| 1,853 | 1,830 | 4 | 5 | 5 | 0 | 0 | 9 | Cambridge City town |
| 783 | 767 | 2 | 0 | 4 | 0 | 0 | 10 | Dublin town |
| 407 | 400 | 1 | 1 | 1 | 0 | 2 | 2 | East Germantown town |
| 117 | 115 | 0 | 0 | 1 | 0 | 0 | 1 | Mount Auburn town |
| 3,448 | 3,359 | 22 | 5 | 15 | 0 | 2 | 45 | Jefferson township |
| 1,773 | 1,735 | 7 | 3 | 6 | 0 | 0 | 22 | Hagerstown town |
| 1,972 | 1,925 | 16 | 0 | 1 | 0 | 0 | 30 | New Garden township |
| 795 | 774 | 7 | 0 | 1 | 0 | 0 | 13 | Fountain City town |
| 831 | 825 | 0 | 0 | 1 | 0 | 0 | 5 | Perry township |
| 183 | 180 | 0 | 0 | 0 | 0 | 0 | 3 | Economy town |
| 1,421 | 1,404 | 3 | 7 | 0 | 0 | 1 | 6 | Washington township |
| 486 | 479 | 1 | 6 | 0 | 0 | 0 | 0 | Milton town |
| 39,669 | 34,447 | 3,226 | 89 | 424 | 32 | 93 | 1,358 | Wayne township |
| 35,274 | 30,240 | 3,121 | 83 | 399 | 32 | 82 | 1,317 | Richmond city (part) |
| 341 | 304 | 19 | 0 | 4 | 0 | 0 | 14 | Spring Grove town |
| 1,261 | 1,237 | 6 | 2 | 2 | 0 | 0 | 14 | Webster township |
| 0 | 0 | 0 | 0 | 0 | 0 | 0 | 0 | Richmond city (part) |
| 27,072 | 26,604 | 89 | 71 | 102 | 3 | 4 | 199 | Wells County |
| 914 | 903 | 2 | 5 | 1 | 0 | 0 | 3 | Chester township |
| 15 | 15 | 0 | 0 | 0 | 0 | 0 | 0 | Poneto town (part) |
| 8,291 | 8,116 | 48 | 23 | 32 | 2 | 1 | 69 | Harrison township |
| 6,378 | 6,230 | 45 | 22 | 25 | 2 | 1 | 53 | Bluffton city (part) |
| 65 | 65 | 0 | 0 | 0 | 0 | 0 | 0 | Poneto town (part) |
| 76 | 75 | 0 | 0 | 0 | 0 | 0 | 1 | Vera Cruz town |
| 821 | 817 | 0 | 1 | 1 | 0 | 0 | 2 | Jackson township |
| 5,680 | 5,590 | 10 | 13 | 20 | 0 | 1 | 46 | Jefferson township |
| 3,243 | 3,183 | 7 | 4 | 15 | 0 | 1 | 33 | Ossian town |

Table 3.

Race and Hispanic or Latino Origin: 2010—Con.

[For information on confidentiality protection, nonsampling error, and definitions, see Selected Appendixes at <www.census.gov/prod/cen2010/cph-1-a.pdf>]

| State County County Subdivision Place | Total population | Race | | | | | | | Hispanic or Latino (of any race) |
|--|---------------------|----------|---------------------------------|---|-------|--|--------------------|-------------------------|--|
| | | One race | | | | | | Two or More Races | |
| | | White | Black or African American | American Indian and Alaska Native | Asian | Native Hawaiian and Other Pacific Islander | Some Other Race | | |
| Wells County—Con. | | | | | | | | | |
| Lancaster township..... | 5,705 | 5,480 | 23 | 19 | 37 | 1 | 79 | 66 | 147 |
| Bluffton city (part)..... | 3,301 | 3,124 | 21 | 17 | 24 | 1 | 66 | 48 | 110 |
| Liberty township..... | 1,086 | 1,074 | 0 | 3 | 1 | 0 | 1 | 7 | 11 |
| Poneto town (part)..... | 86 | 85 | 0 | 1 | 0 | 0 | 0 | 0 | 3 |
| Nottingham township..... | 1,062 | 1,050 | 1 | 1 | 4 | 0 | 1 | 5 | 12 |
| Rockcreek township..... | 1,579 | 1,547 | 3 | 4 | 10 | 0 | 2 | 13 | 23 |
| Markle town (part)..... | 366 | 359 | 2 | 0 | 0 | 0 | 1 | 4 | 11 |
| Uniondale town (part)..... | 259 | 249 | 1 | 1 | 6 | 0 | 0 | 2 | 3 |
| Union township..... | 2,138 | 2,107 | 6 | 4 | 0 | 0 | 4 | 17 | 11 |
| Markle town (part)..... | 82 | 81 | 1 | 0 | 0 | 0 | 0 | 0 | 0 |
| Uniondale town (part)..... | 51 | 51 | 0 | 0 | 0 | 0 | 0 | 0 | 0 |
| Zanesville town (part)..... | 473 | 466 | 1 | 0 | 0 | 0 | 1 | 5 | 5 |
| White County..... | 24,643 | 23,132 | 68 | 71 | 89 | 5 | 924 | 354 | 1,746 |
| Big Creek township..... | 819 | 802 | 0 | 0 | 2 | 0 | 9 | 6 | 12 |
| Chalmers town..... | 508 | 493 | 0 | 0 | 1 | 0 | 9 | 5 | 11 |
| Cass township..... | 585 | 575 | 0 | 0 | 0 | 0 | 0 | 10 | 3 |
| Honey Creek township..... | 1,162 | 1,097 | 6 | 11 | 2 | 0 | 34 | 12 | 61 |
| Reynolds town..... | 533 | 487 | 1 | 11 | 0 | 0 | 28 | 6 | 53 |
| Jackson township..... | 655 | 646 | 1 | 0 | 2 | 0 | 0 | 6 | 2 |
| Burnettsville town..... | 346 | 340 | 1 | 0 | 1 | 0 | 0 | 4 | 0 |
| Liberty township..... | 2,223 | 2,120 | 6 | 10 | 2 | 0 | 67 | 18 | 112 |
| Buffalo CDP..... | 692 | 667 | 0 | 2 | 0 | 0 | 14 | 9 | 34 |
| Lincoln township..... | 638 | 623 | 1 | 0 | 0 | 0 | 8 | 6 | 30 |
| Idaville CDP..... | 461 | 455 | 1 | 0 | 0 | 0 | 0 | 5 | 22 |
| Monon township..... | 3,282 | 2,808 | 14 | 13 | 3 | 0 | 381 | 63 | 585 |
| Monon town..... | 1,777 | 1,371 | 10 | 7 | 3 | 0 | 335 | 51 | 505 |
| Prairie township..... | 3,180 | 3,119 | 1 | 10 | 6 | 2 | 13 | 29 | 61 |
| Brookston town..... | 1,554 | 1,523 | 0 | 1 | 3 | 1 | 8 | 18 | 40 |
| Princeton township..... | 1,553 | 1,491 | 4 | 1 | 8 | 0 | 14 | 35 | 32 |
| Wolcott town..... | 1,001 | 954 | 3 | 1 | 3 | 0 | 11 | 29 | 26 |
| Round Grove township..... | 259 | 256 | 0 | 0 | 1 | 0 | 0 | 2 | 1 |
| Union township..... | 9,906 | 9,220 | 34 | 26 | 63 | 3 | 396 | 164 | 844 |
| Monticello city..... | 5,378 | 4,881 | 22 | 23 | 41 | 1 | 297 | 113 | 670 |
| Norway CDP..... | 386 | 378 | 0 | 1 | 3 | 0 | 3 | 1 | 12 |
| West Point township..... | 381 | 375 | 1 | 0 | 0 | 0 | 2 | 3 | 3 |
| Whitley County..... | 33,292 | 32,479 | 99 | 92 | 105 | 7 | 132 | 378 | 515 |
| Cleveland township..... | 3,398 | 3,348 | 5 | 2 | 7 | 0 | 8 | 28 | 44 |
| South Whitley town..... | 1,751 | 1,716 | 4 | 1 | 3 | 0 | 7 | 20 | 33 |
| Columbia township..... | 11,047 | 10,691 | 48 | 29 | 42 | 2 | 66 | 169 | 224 |
| Columbia City city (part)..... | 8,640 | 8,355 | 43 | 22 | 41 | 0 | 56 | 123 | 189 |
| Etna-Troy township..... | 1,889 | 1,863 | 3 | 1 | 2 | 0 | 7 | 13 | 21 |
| Jefferson township..... | 2,182 | 2,141 | 7 | 10 | 6 | 1 | 9 | 8 | 23 |
| Richland township..... | 1,758 | 1,715 | 8 | 7 | 2 | 0 | 3 | 23 | 15 |
| Larwill town..... | 283 | 280 | 0 | 0 | 0 | 0 | 0 | 3 | 0 |
| Smith township..... | 5,327 | 5,214 | 8 | 16 | 16 | 0 | 12 | 61 | 80 |
| Churubusco town..... | 1,796 | 1,757 | 1 | 5 | 4 | 0 | 7 | 22 | 38 |
| Tri-Lakes CDP (part)..... | 27 | 27 | 0 | 0 | 0 | 0 | 0 | 0 | 3 |
| Thomcreek township..... | 4,166 | 4,073 | 8 | 10 | 21 | 2 | 17 | 35 | 70 |
| Tri-Lakes CDP (part)..... | 1,394 | 1,363 | 2 | 3 | 1 | 0 | 4 | 21 | 13 |
| Union township..... | 2,244 | 2,187 | 5 | 15 | 8 | 2 | 0 | 27 | 17 |
| Columbia City city (part)..... | 110 | 107 | 0 | 0 | 2 | 0 | 0 | 1 | 0 |
| Washington township..... | 1,281 | 1,247 | 7 | 2 | 1 | 0 | 10 | 14 | 21 |

Table 3.

Race and Hispanic or Latino Origin: 2010—Con.

[For information on confidentiality protection, nonsampling error, and definitions, see Selected Appendixes at <www.census.gov/prod/cen2010/cph-1-a.pdf>]

| Not Hispanic or Latino | | | | | | | | State County County Subdivision Place |
|------------------------|----------|---------------------------------|---|-------|--|--------------------|-------------------------|--|
| Total | One race | | | | | | Two or More Races | |
| | White | Black or African American | American Indian and Alaska Native | Asian | Native Hawaiian and Other Pacific Islander | Some Other Race | | |
| 5,558 | 5,433 | 22 | 18 | 35 | 1 | 1 | 48 | Wells County--Con. |
| 3,191 | 3,096 | 20 | 16 | 24 | 1 | 1 | 33 | Lancaster township |
| 1,075 | 1,064 | 0 | 3 | 1 | 0 | 0 | 7 | Bluffton city (part) |
| 83 | 82 | 0 | 1 | 0 | 0 | 0 | 0 | Liberty township |
| 1,050 | 1,045 | 1 | 1 | 2 | 0 | 0 | 1 | Poneto town (part) |
| 1,556 | 1,536 | 0 | 3 | 10 | 0 | 0 | 7 | Nottingham township |
| 355 | 354 | 0 | 0 | 0 | 0 | 0 | 1 | Rockcreek township |
| 256 | 248 | 0 | 0 | 6 | 0 | 0 | 2 | Markle town (part) |
| 2,127 | 2,100 | 6 | 4 | 0 | 0 | 1 | 16 | Uniondale town (part) |
| 82 | 81 | 1 | 0 | 0 | 0 | 0 | 0 | Union township |
| 51 | 51 | 0 | 0 | 0 | 0 | 0 | 0 | Markle town (part) |
| 468 | 462 | 1 | 0 | 0 | 0 | 0 | 0 | Uniondale town (part) |
| | | | | | | | 5 | Zanesville town (part) |
| 22,897 | 22,470 | 51 | 52 | 83 | 4 | 10 | 227 | White County |
| 807 | 800 | 0 | 0 | 2 | 0 | 1 | 4 | Big Creek township |
| 497 | 492 | 0 | 0 | 1 | 0 | 1 | 3 | Chalmers town |
| 582 | 573 | 0 | 0 | 0 | 0 | 0 | 9 | Cass township |
| 1,101 | 1,081 | 5 | 3 | 2 | 0 | 0 | 10 | Honey Creek township |
| 480 | 472 | 1 | 3 | 0 | 0 | 0 | 4 | Reynolds town |
| 653 | 644 | 1 | 0 | 2 | 0 | 0 | 6 | Jackson township |
| 346 | 340 | 1 | 0 | 1 | 0 | 0 | 4 | Burnettsville town |
| 2,111 | 2,082 | 6 | 5 | 2 | 0 | 0 | 16 | Liberty township |
| 658 | 647 | 0 | 2 | 0 | 0 | 0 | 9 | Buffalo CDP |
| 608 | 601 | 1 | 0 | 0 | 0 | 0 | 6 | Lincoln township |
| 439 | 433 | 1 | 0 | 0 | 0 | 0 | 5 | Idaville CDP |
| 2,697 | 2,637 | 5 | 13 | 3 | 0 | 3 | 36 | Monon township |
| 1,272 | 1,234 | 1 | 7 | 3 | 0 | 0 | 27 | Monon town |
| 3,119 | 3,081 | 0 | 10 | 6 | 1 | 0 | 21 | Prairie township |
| 1,514 | 1,497 | 0 | 1 | 3 | 0 | 0 | 13 | Brookston town |
| 1,521 | 1,486 | 4 | 1 | 8 | 0 | 1 | 21 | Princeton township |
| 975 | 949 | 3 | 1 | 3 | 0 | 0 | 19 | Wolcott town |
| 258 | 255 | 0 | 0 | 1 | 0 | 0 | 2 | Round Grove township |
| 9,062 | 8,856 | 28 | 20 | 57 | 3 | 5 | 93 | Union township |
| 4,708 | 4,581 | 17 | 17 | 39 | 1 | 3 | 50 | Monticello city |
| 374 | 369 | 0 | 1 | 3 | 0 | 0 | 1 | Norway CDP |
| 378 | 374 | 1 | 0 | 0 | 0 | 0 | 3 | West Point township |
| 32,777 | 32,147 | 96 | 76 | 105 | 7 | 22 | 324 | Whitley County |
| 3,354 | 3,325 | 5 | 2 | 7 | 0 | 0 | 15 | Cleveland township |
| 1,718 | 1,702 | 4 | 1 | 3 | 0 | 0 | 8 | South Whitley town |
| 10,823 | 10,553 | 46 | 24 | 42 | 2 | 13 | 143 | Columbia township |
| 8,451 | 8,237 | 42 | 17 | 41 | 0 | 12 | 102 | Columbia City city (part) |
| 1,868 | 1,847 | 3 | 1 | 2 | 0 | 2 | 13 | Etna-Troy township |
| 2,159 | 2,133 | 7 | 5 | 6 | 1 | 0 | 7 | Jefferson township |
| 1,743 | 1,703 | 8 | 7 | 2 | 0 | 0 | 23 | Richland township |
| 283 | 280 | 0 | 0 | 0 | 0 | 0 | 3 | Larwill town |
| 5,247 | 5,150 | 7 | 14 | 16 | 0 | 4 | 56 | Smith township |
| 1,758 | 1,726 | 1 | 5 | 4 | 0 | 2 | 20 | Churubusco town |
| 24 | 24 | 0 | 0 | 0 | 0 | 0 | 0 | Tri-Lakes CDP (part) |
| 4,096 | 4,024 | 8 | 7 | 21 | 2 | 3 | 31 | Thorncreek township |
| 1,381 | 1,352 | 2 | 3 | 1 | 0 | 3 | 20 | Tri-Lakes CDP (part) |
| 2,227 | 2,173 | 5 | 15 | 8 | 2 | 0 | 24 | Union township |
| 110 | 107 | 0 | 0 | 2 | 0 | 0 | 1 | Columbia City city (part) |
| 1,260 | 1,239 | 7 | 1 | 1 | 0 | 0 | 12 | Washington township |

Table 4.

Race and Hispanic or Latino Origin: 2010

[For information on confidentiality protection, nonsampling error, and definitions, see Selected Appendixes at <www.census.gov/prod/cen2010/cph-1-a.pdf>]

| State County Place | Total population | Race | | | | | | | Hispanic or Latino (of any race) | |
|--------------------------|---------------------|------------------|---------------------------------|--|----------------|--|--------------------|-------------------------|--|--|
| | | One race | | | | | | Two or More Races | | |
| | | White | Black or African American | American Indian and Alaska Native | Asian | Native Hawaiian and Other Pacific Islander | Some Other Race | | | |
| Indiana..... | 6,483,802 | 5,467,906 | 591,397 | 18,462 | 102,474 | 2,348 | 173,314 | 127,901 | 389,707 | |
| COUNTY | | | | | | | | | | |
| Adams County..... | 34,387 | 33,349 | 107 | 71 | 78 | 7 | 474 | 301 | 1,412 | |
| Allen County..... | 355,329 | 281,653 | 41,618 | 1,246 | 9,721 | 189 | 10,455 | 10,447 | 23,093 | |
| Bartholomew County..... | 76,794 | 68,824 | 1,420 | 209 | 2,632 | 48 | 2,449 | 1,212 | 4,762 | |
| Benton County..... | 8,854 | 8,489 | 42 | 11 | 15 | 3 | 193 | 101 | 431 | |
| Blackford County..... | 12,766 | 12,470 | 49 | 22 | 19 | 4 | 41 | 161 | 117 | |
| Boone County..... | 56,640 | 53,953 | 495 | 103 | 942 | 11 | 371 | 765 | 1,270 | |
| Brown County..... | 15,242 | 14,874 | 53 | 50 | 44 | 1 | 47 | 173 | 178 | |
| Carroll County..... | 20,155 | 19,500 | 48 | 38 | 21 | 1 | 349 | 198 | 711 | |
| Cass County..... | 38,966 | 34,385 | 578 | 199 | 419 | 30 | 2,745 | 610 | 4,897 | |
| Clark County..... | 110,232 | 95,961 | 7,661 | 303 | 875 | 53 | 2,917 | 2,462 | 5,350 | |
| Clay County..... | 26,890 | 26,303 | 87 | 59 | 60 | 8 | 136 | 237 | 307 | |
| Clinton County..... | 33,224 | 30,232 | 142 | 83 | 72 | 3 | 2,271 | 421 | 4,395 | |
| Crawford County..... | 10,713 | 10,438 | 24 | 43 | 20 | 9 | 59 | 120 | 126 | |
| Daviess County..... | 31,648 | 30,077 | 172 | 71 | 161 | 8 | 818 | 341 | 1,314 | |
| Dearborn County..... | 50,047 | 48,780 | 300 | 87 | 189 | 26 | 175 | 490 | 502 | |
| Decatur County..... | 25,740 | 25,053 | 82 | 39 | 186 | 7 | 148 | 225 | 426 | |
| DeKalb County..... | 42,223 | 40,931 | 148 | 99 | 192 | 17 | 349 | 487 | 1,031 | |
| Delaware County..... | 117,671 | 104,872 | 8,146 | 302 | 1,144 | 60 | 674 | 2,473 | 2,088 | |
| Dubois County..... | 41,889 | 39,839 | 122 | 66 | 189 | 11 | 1,293 | 369 | 2,521 | |
| Elkhart County..... | 197,559 | 163,792 | 11,307 | 747 | 1,915 | 81 | 14,792 | 4,925 | 27,886 | |
| Fayette County..... | 24,277 | 23,532 | 322 | 32 | 81 | 0 | 74 | 236 | 223 | |
| Floyd County..... | 74,578 | 67,408 | 3,873 | 168 | 704 | 16 | 866 | 1,543 | 1,972 | |
| Fountain County..... | 17,240 | 16,802 | 28 | 54 | 35 | 1 | 145 | 175 | 373 | |
| Franklin County..... | 23,087 | 22,703 | 37 | 34 | 55 | 2 | 75 | 181 | 210 | |
| Fulton County..... | 20,836 | 19,800 | 150 | 96 | 101 | 5 | 455 | 229 | 882 | |
| Gibson County..... | 33,503 | 31,986 | 597 | 72 | 156 | 3 | 158 | 531 | 441 | |
| Grant County..... | 70,061 | 61,811 | 4,888 | 234 | 411 | 17 | 999 | 1,701 | 2,517 | |
| Greene County..... | 33,165 | 32,548 | 49 | 93 | 96 | 4 | 89 | 286 | 322 | |
| Hamilton County..... | 274,569 | 242,985 | 9,603 | 529 | 13,175 | 97 | 3,270 | 4,910 | 9,426 | |
| Hancock County..... | 70,002 | 66,644 | 1,452 | 154 | 558 | 20 | 303 | 871 | 1,216 | |
| Harrison County..... | 39,364 | 38,341 | 178 | 88 | 155 | 11 | 207 | 384 | 581 | |
| Hendricks County..... | 145,448 | 131,117 | 7,084 | 293 | 3,028 | 59 | 1,544 | 2,323 | 4,379 | |
| Henry County..... | 49,462 | 47,351 | 1,070 | 72 | 156 | 5 | 218 | 590 | 691 | |
| Howard County..... | 82,752 | 73,284 | 5,680 | 286 | 740 | 20 | 699 | 2,043 | 2,203 | |
| Huntington County..... | 37,124 | 36,062 | 160 | 140 | 167 | 8 | 168 | 419 | 631 | |
| Jackson County..... | 42,376 | 40,044 | 282 | 89 | 359 | 27 | 1,019 | 556 | 2,410 | |
| Jasper County..... | 33,478 | 32,056 | 212 | 68 | 133 | 11 | 655 | 343 | 1,823 | |
| Jay County..... | 21,253 | 20,619 | 60 | 23 | 78 | 0 | 281 | 192 | 577 | |
| Jefferson County..... | 32,428 | 30,876 | 542 | 69 | 211 | 6 | 305 | 419 | 755 | |
| Jennings County..... | 28,525 | 27,611 | 216 | 30 | 62 | 0 | 273 | 333 | 571 | |
| Johnson County..... | 139,654 | 131,140 | 1,578 | 315 | 2,744 | 46 | 1,692 | 2,139 | 4,270 | |
| Knox County..... | 38,440 | 36,475 | 1,009 | 73 | 215 | 11 | 186 | 471 | 590 | |
| Kosciusko County..... | 77,358 | 72,188 | 572 | 232 | 650 | 19 | 2,631 | 1,066 | 5,634 | |
| LaGrange County..... | 37,128 | 35,874 | 117 | 71 | 118 | 2 | 636 | 310 | 1,317 | |
| Lake County..... | 496,005 | 319,412 | 128,263 | 1,628 | 6,142 | 108 | 28,792 | 11,660 | 82,663 | |
| LaPorte County..... | 111,467 | 93,787 | 12,001 | 306 | 583 | 21 | 2,226 | 2,543 | 6,093 | |
| Lawrence County..... | 46,134 | 44,905 | 186 | 158 | 224 | 14 | 137 | 510 | 545 | |
| Madison County..... | 131,636 | 115,452 | 10,963 | 320 | 553 | 45 | 1,973 | 2,330 | 4,189 | |
| Marion County..... | 903,393 | 566,853 | 240,975 | 2,901 | 18,314 | 458 | 48,435 | 25,457 | 84,466 | |
| Marshall County..... | 47,051 | 44,000 | 220 | 116 | 215 | 7 | 1,773 | 720 | 3,971 | |
| Martin County..... | 10,334 | 10,164 | 10 | 30 | 29 | 0 | 24 | 77 | 70 | |
| Miami County..... | 36,903 | 33,876 | 1,673 | 335 | 129 | 8 | 225 | 657 | 906 | |
| Monroe County..... | 137,974 | 121,109 | 4,491 | 353 | 7,214 | 62 | 1,325 | 3,420 | 4,029 | |
| Montgomery County..... | 38,124 | 36,309 | 327 | 98 | 213 | 6 | 700 | 471 | 1,739 | |
| Morgan County..... | 68,894 | 67,307 | 176 | 200 | 248 | 19 | 232 | 712 | 820 | |
| Newton County..... | 14,244 | 13,700 | 56 | 42 | 38 | 2 | 256 | 150 | 717 | |
| Noble County..... | 47,536 | 43,970 | 185 | 102 | 176 | 6 | 2,472 | 625 | 4,567 | |
| Ohio County..... | 6,128 | 6,012 | 22 | 12 | 19 | 0 | 19 | 44 | 69 | |
| Orange County..... | 19,840 | 19,245 | 170 | 62 | 62 | 2 | 65 | 234 | 194 | |
| Owen County..... | 21,575 | 21,129 | 65 | 75 | 66 | 1 | 49 | 190 | 198 | |
| Parke County..... | 17,339 | 16,671 | 397 | 64 | 34 | 4 | 70 | 99 | 215 | |
| Perry County..... | 19,338 | 18,557 | 471 | 36 | 69 | 4 | 51 | 150 | 192 | |
| Pike County..... | 12,845 | 12,610 | 39 | 27 | 25 | 4 | 38 | 102 | 120 | |
| Porter County..... | 164,343 | 149,995 | 4,894 | 494 | 1,994 | 36 | 3,818 | 3,112 | 13,933 | |
| Posey County..... | 25,910 | 25,185 | 233 | 48 | 70 | 4 | 93 | 277 | 248 | |
| Pulaski County..... | 13,402 | 13,025 | 88 | 40 | 29 | 3 | 80 | 137 | 325 | |
| Putnam County..... | 37,963 | 35,449 | 1,505 | 98 | 279 | 14 | 204 | 414 | 587 | |
| Randolph County..... | 26,171 | 25,158 | 117 | 89 | 61 | 8 | 462 | 276 | 790 | |
| Ripley County..... | 28,818 | 28,132 | 69 | 51 | 146 | 4 | 158 | 258 | 445 | |
| Rush County..... | 17,392 | 16,945 | 132 | 32 | 57 | 4 | 86 | 136 | 190 | |
| St. Joseph County..... | 266,931 | 209,972 | 33,958 | 1,030 | 5,036 | 194 | 9,031 | 7,710 | 19,395 | |
| Scott County..... | 24,181 | 23,667 | 57 | 46 | 108 | 14 | 111 | 178 | 354 | |

Table 4.

Race and Hispanic or Latino Origin: 2010—Con.

[For information on confidentiality protection, nonsampling error, and definitions, see Selected Appendixes at <www.census.gov/prod/cen2010/cph-1-a.pdf>]

| Not Hispanic or Latino | | | | | | | | State County Place |
|------------------------|-----------|---------------------------------|--|---------|--|--------------------|-------------------------|--------------------------|
| Total | One race | | | | | | Two or More Races | |
| | White | Black or African American | American Indian and Alaska Native | Asian | Native Hawaiian and Other Pacific Islander | Some Other Race | | |
| 6,094,095 | 5,286,453 | 582,140 | 14,165 | 101,444 | 1,853 | 8,675 | 99,365 | Indiana |
| | | | | | | | | COUNTY |
| 32,975 | 32,521 | 102 | 60 | 78 | 7 | 15 | 192 | Adams County |
| 332,236 | 271,789 | 40,998 | 987 | 9,611 | 119 | 657 | 8,075 | Allen County |
| 72,032 | 66,817 | 1,360 | 145 | 2,622 | 37 | 99 | 952 | Bartholomew County |
| 8,423 | 8,298 | 36 | 11 | 15 | 3 | 2 | 58 | Benton County |
| 12,649 | 12,403 | 48 | 22 | 19 | 4 | 9 | 144 | Blackford County |
| 55,370 | 53,151 | 484 | 91 | 941 | 10 | 35 | 658 | Boone County |
| 15,064 | 14,761 | 53 | 47 | 44 | 1 | 12 | 146 | Brown County |
| 19,444 | 19,188 | 42 | 33 | 20 | 1 | 13 | 147 | Carroll County |
| 34,069 | 32,624 | 519 | 100 | 407 | 3 | 48 | 368 | Cass County |
| 104,882 | 93,887 | 7,541 | 255 | 858 | 43 | 198 | 2,100 | Clark County |
| 26,583 | 26,146 | 85 | 57 | 60 | 8 | 10 | 217 | Clay County |
| 28,829 | 28,349 | 138 | 44 | 65 | 3 | 25 | 205 | Clinton County |
| 10,587 | 10,390 | 21 | 40 | 20 | 9 | 4 | 103 | Crawford County |
| 30,334 | 29,696 | 165 | 62 | 161 | 6 | 15 | 229 | Daviess County |
| 49,545 | 48,486 | 291 | 79 | 187 | 24 | 50 | 428 | Dearborn County |
| 25,314 | 24,796 | 76 | 36 | 178 | 7 | 25 | 196 | Decatur County |
| 41,192 | 40,406 | 141 | 84 | 186 | 17 | 19 | 339 | DeKalb County |
| 115,583 | 103,721 | 8,051 | 255 | 1,128 | 56 | 189 | 2,183 | Delaware County |
| 39,368 | 38,791 | 109 | 51 | 189 | 5 | 19 | 204 | Dubois County |
| 169,673 | 152,555 | 10,989 | 434 | 1,879 | 60 | 283 | 3,473 | Elkhart County |
| 24,054 | 23,392 | 318 | 30 | 79 | 0 | 15 | 220 | Fayette County |
| 72,606 | 66,505 | 3,822 | 146 | 694 | 16 | 102 | 1,321 | Floyd County |
| 16,867 | 16,598 | 26 | 48 | 35 | 1 | 7 | 152 | Fountain County |
| 22,877 | 22,600 | 34 | 27 | 55 | 2 | 5 | 154 | Franklin County |
| 19,954 | 19,438 | 144 | 73 | 101 | 5 | 8 | 185 | Fulton County |
| 33,062 | 31,752 | 589 | 59 | 155 | 2 | 31 | 474 | Gibson County |
| 67,544 | 60,633 | 4,805 | 218 | 408 | 14 | 88 | 1,378 | Grant County |
| 32,843 | 32,343 | 49 | 82 | 96 | 4 | 19 | 250 | Greene County |
| 265,143 | 237,317 | 9,395 | 437 | 13,122 | 72 | 591 | 4,209 | Hamilton County |
| 68,786 | 65,859 | 1,420 | 136 | 554 | 14 | 57 | 746 | Hancock County |
| 38,783 | 37,984 | 167 | 84 | 153 | 9 | 29 | 357 | Harrison County |
| 141,069 | 128,664 | 6,988 | 231 | 2,984 | 47 | 193 | 1,962 | Hendricks County |
| 48,771 | 46,933 | 1,064 | 63 | 154 | 5 | 34 | 518 | Henry County |
| 80,549 | 72,091 | 5,585 | 246 | 737 | 13 | 136 | 1,741 | Howard County |
| 36,493 | 35,692 | 155 | 124 | 167 | 6 | 13 | 336 | Huntington County |
| 39,966 | 38,826 | 265 | 82 | 356 | 18 | 25 | 394 | Jackson County |
| 31,655 | 30,988 | 208 | 53 | 123 | 9 | 16 | 258 | Jasper County |
| 20,676 | 20,356 | 58 | 21 | 77 | 0 | 13 | 151 | Jay County |
| 31,673 | 30,463 | 530 | 59 | 211 | 5 | 29 | 376 | Jefferson County |
| 27,954 | 27,361 | 206 | 30 | 62 | 0 | 12 | 283 | Jennings County |
| 135,384 | 128,903 | 1,536 | 252 | 2,716 | 46 | 150 | 1,781 | Johnson County |
| 37,850 | 36,154 | 994 | 64 | 214 | 11 | 19 | 394 | Knox County |
| 71,724 | 69,531 | 542 | 178 | 642 | 19 | 72 | 740 | Kosciusko County |
| 35,811 | 35,290 | 109 | 65 | 118 | 1 | 8 | 220 | LaGrange County |
| 413,342 | 274,162 | 125,506 | 913 | 5,981 | 63 | 463 | 6,254 | Lake County |
| 105,374 | 90,695 | 11,835 | 246 | 570 | 13 | 97 | 1,918 | LaPorte County |
| 45,589 | 44,562 | 181 | 148 | 224 | 9 | 17 | 448 | Lawrence County |
| 127,447 | 113,577 | 10,887 | 253 | 547 | 41 | 178 | 1,964 | Madison County |
| 818,927 | 537,905 | 238,454 | 1,954 | 18,119 | 333 | 2,320 | 19,842 | Marion County |
| 43,080 | 42,098 | 196 | 80 | 210 | 2 | 16 | 478 | Marshall County |
| 10,264 | 10,125 | 10 | 26 | 29 | 0 | 4 | 70 | Martin County |
| 35,997 | 33,307 | 1,649 | 309 | 128 | 8 | 24 | 572 | Miami County |
| 133,945 | 118,837 | 4,363 | 288 | 7,190 | 56 | 232 | 2,979 | Monroe County |
| 36,385 | 35,374 | 307 | 72 | 209 | 6 | 29 | 388 | Montgomery County |
| 68,074 | 66,782 | 175 | 177 | 241 | 19 | 30 | 650 | Morgan County |
| 13,527 | 13,296 | 53 | 33 | 38 | 2 | 8 | 97 | Newton County |
| 42,969 | 42,104 | 170 | 90 | 174 | 5 | 27 | 399 | Noble County |
| 6,059 | 5,967 | 21 | 11 | 19 | 0 | 3 | 38 | Ohio County |
| 19,646 | 19,144 | 168 | 52 | 61 | 2 | 7 | 212 | Orange County |
| 21,377 | 20,983 | 65 | 72 | 65 | 1 | 14 | 177 | Owen County |
| 17,124 | 16,545 | 391 | 53 | 33 | 4 | 6 | 92 | Parke County |
| 19,146 | 18,428 | 469 | 34 | 69 | 4 | 11 | 131 | Perry County |
| 12,725 | 12,544 | 38 | 25 | 25 | 3 | 8 | 82 | Pike County |
| 150,410 | 141,243 | 4,649 | 349 | 1,960 | 31 | 170 | 2,008 | Porter County |
| 25,662 | 25,046 | 230 | 42 | 70 | 4 | 17 | 253 | Posey County |
| 13,077 | 12,823 | 87 | 38 | 27 | 3 | 0 | 99 | Pulaski County |
| 37,376 | 35,128 | 1,485 | 90 | 273 | 10 | 34 | 356 | Putnam County |
| 25,381 | 24,895 | 114 | 83 | 57 | 8 | 9 | 215 | Randolph County |
| 28,373 | 27,879 | 67 | 37 | 146 | 3 | 19 | 222 | Ripley County |
| 17,202 | 16,839 | 129 | 32 | 57 | 3 | 20 | 122 | Rush County |
| 247,536 | 201,701 | 33,407 | 791 | 4,985 | 180 | 417 | 6,055 | St. Joseph County |
| 23,827 | 23,471 | 52 | 43 | 104 | 14 | 8 | 135 | Scott County |

Table 4.

Race and Hispanic or Latino Origin: 2010—Con.

[For information on confidentiality protection, nonsampling error, and definitions, see Selected Appendixes at <www.census.gov/prod/cen2010/cph-1-a.pdf>]

| State County Place | Total population | Race | | | | | | Two or More Races | Hispanic or Latino (of any race) |
|--|---------------------|----------|---------------------------------|---|--------|--|--------------------|-------------------------|--|
| | | One race | | | | | | | |
| | | White | Black or African American | American Indian and Alaska Native | Asian | Native Hawaiian and Other Pacific Islander | Some Other Race | | |
| COUNTY—Con. | | | | | | | | | |
| Shelby County..... | 44,436 | 42,402 | 455 | 95 | 244 | 13 | 714 | 513 | 1,647 |
| Spencer County..... | 20,952 | 20,295 | 96 | 41 | 72 | 0 | 282 | 166 | 517 |
| Starke County..... | 23,363 | 22,683 | 66 | 76 | 41 | 0 | 204 | 293 | 766 |
| Steuben County..... | 34,185 | 33,098 | 179 | 93 | 167 | 11 | 320 | 317 | 982 |
| Sullivan County..... | 21,475 | 20,132 | 961 | 58 | 40 | 1 | 64 | 219 | 294 |
| Switzerland County..... | 10,613 | 10,381 | 32 | 18 | 18 | 2 | 79 | 83 | 147 |
| Tippecanoe County..... | 172,780 | 145,190 | 6,913 | 453 | 10,730 | 50 | 5,672 | 3,772 | 12,947 |
| Tipton County..... | 15,936 | 15,551 | 29 | 23 | 65 | 5 | 107 | 156 | 346 |
| Union County..... | 7,516 | 7,331 | 33 | 23 | 19 | 6 | 25 | 79 | 82 |
| Vanderburgh County..... | 179,703 | 154,882 | 16,347 | 399 | 2,003 | 104 | 1,867 | 4,101 | 3,873 |
| Vermillion County..... | 16,212 | 15,932 | 24 | 37 | 31 | 5 | 48 | 135 | 130 |
| Vigo County..... | 107,848 | 95,207 | 7,437 | 364 | 1,781 | 36 | 637 | 2,386 | 2,469 |
| Wabash County..... | 32,888 | 31,764 | 163 | 217 | 138 | 6 | 233 | 367 | 697 |
| Warren County..... | 8,508 | 8,363 | 11 | 13 | 36 | 6 | 20 | 59 | 70 |
| Warrick County..... | 59,689 | 56,700 | 803 | 124 | 960 | 18 | 291 | 793 | 946 |
| Washington County..... | 28,262 | 27,714 | 64 | 62 | 86 | 2 | 93 | 241 | 304 |
| Wayne County..... | 68,917 | 62,140 | 3,418 | 171 | 527 | 49 | 785 | 1,827 | 1,804 |
| Wells County..... | 27,636 | 26,902 | 96 | 76 | 107 | 3 | 208 | 244 | 564 |
| White County..... | 24,643 | 23,132 | 68 | 71 | 89 | 5 | 924 | 354 | 1,746 |
| Whitley County..... | 33,292 | 32,479 | 99 | 92 | 105 | 7 | 132 | 378 | 515 |
| PLACE | | | | | | | | | |
| Aberdeen CDP, Porter County..... | 1,875 | 1,708 | 61 | 0 | 49 | 0 | 20 | 37 | 101 |
| Advance town, Boone County..... | 477 | 463 | 2 | 1 | 3 | 0 | 1 | 7 | 4 |
| Akron town, Fulton County..... | 1,167 | 866 | 0 | 22 | 0 | 0 | 262 | 17 | 351 |
| Alamo town, Montgomery County..... | 66 | 59 | 0 | 2 | 0 | 0 | 4 | 1 | 4 |
| Albany town..... | 2,165 | 2,105 | 13 | 1 | 5 | 0 | 6 | 35 | 24 |
| Delaware County (part)..... | 1,961 | 1,903 | 13 | 1 | 3 | 0 | 6 | 35 | 24 |
| Randolph County (part)..... | 204 | 202 | 0 | 0 | 2 | 0 | 0 | 0 | 0 |
| Albion town, Noble County..... | 2,349 | 2,287 | 9 | 4 | 9 | 0 | 14 | 26 | 75 |
| Alexandria city, Madison County..... | 5,145 | 5,010 | 18 | 6 | 12 | 1 | 43 | 55 | 89 |
| Alfordsville town, Daviess County..... | 101 | 100 | 0 | 0 | 0 | 0 | 0 | 1 | 0 |
| Alton town, Crawford County..... | 55 | 53 | 0 | 0 | 0 | 0 | 2 | 0 | 2 |
| Altona town, DeKalb County..... | 197 | 194 | 0 | 1 | 0 | 0 | 0 | 2 | 2 |
| Ambia town, Benton County..... | 239 | 184 | 0 | 0 | 0 | 0 | 49 | 6 | 104 |
| Amboy town, Miami County..... | 384 | 371 | 2 | 0 | 4 | 0 | 4 | 3 | 3 |
| Americus CDP, Tippecanoe County..... | 423 | 419 | 1 | 1 | 1 | 0 | 0 | 1 | 4 |
| Amo town, Hendricks County..... | 401 | 396 | 0 | 4 | 0 | 0 | 0 | 1 | 1 |
| Anderson city, Madison County..... | 56,129 | 44,204 | 8,532 | 185 | 265 | 25 | 1,444 | 1,474 | 2,719 |
| Andrews town, Huntington County..... | 1,149 | 1,107 | 4 | 12 | 4 | 0 | 1 | 21 | 22 |
| Angola city, Steuben County..... | 8,612 | 8,064 | 120 | 24 | 73 | 7 | 177 | 147 | 542 |
| Arcadia town, Hamilton County..... | 1,666 | 1,628 | 7 | 4 | 4 | 0 | 3 | 20 | 14 |
| Argos town, Marshall County..... | 1,691 | 1,604 | 5 | 9 | 3 | 0 | 34 | 36 | 77 |
| Arlington CDP, Rush County..... | 433 | 423 | 2 | 1 | 3 | 1 | 0 | 3 | 2 |
| Ashley town..... | 983 | 940 | 2 | 5 | 3 | 0 | 16 | 17 | 33 |
| DeKalb County (part)..... | 644 | 619 | 1 | 3 | 3 | 0 | 6 | 12 | 18 |
| Steuben County (part)..... | 339 | 321 | 1 | 2 | 0 | 0 | 10 | 5 | 15 |
| Atlanta town, Hamilton County..... | 725 | 709 | 4 | 0 | 0 | 0 | 10 | 2 | 14 |
| Attica city, Fountain County..... | 3,245 | 3,172 | 4 | 8 | 9 | 0 | 20 | 32 | 77 |
| Auburn city, DeKalb County..... | 12,731 | 12,341 | 57 | 24 | 93 | 0 | 95 | 121 | 332 |
| Aurora city, Dearborn County..... | 3,750 | 3,658 | 20 | 12 | 13 | 1 | 19 | 27 | 58 |
| Austin city, Scott County..... | 4,295 | 4,172 | 14 | 14 | 10 | 2 | 31 | 52 | 89 |
| Avilla town, Noble County..... | 2,401 | 2,360 | 17 | 0 | 5 | 0 | 4 | 15 | 36 |
| Avoca CDP, Lawrence County..... | 583 | 564 | 0 | 3 | 4 | 0 | 3 | 9 | 7 |
| Avon town, Hendricks County..... | 12,446 | 10,789 | 731 | 43 | 414 | 11 | 180 | 278 | 531 |
| Bainbridge town, Putnam County..... | 746 | 732 | 0 | 1 | 3 | 0 | 2 | 8 | 1 |
| Bargersville town, Johnson County..... | 4,013 | 3,836 | 45 | 12 | 40 | 0 | 15 | 65 | 83 |
| Bass Lake CDP, Starke County..... | 1,195 | 1,161 | 4 | 6 | 2 | 0 | 6 | 16 | 40 |
| Batesville city..... | 6,520 | 6,198 | 21 | 15 | 112 | 6 | 102 | 66 | 213 |
| Franklin County (part)..... | 1,639 | 1,576 | 2 | 4 | 21 | 2 | 17 | 17 | 36 |
| Ripley County (part)..... | 4,881 | 4,622 | 19 | 11 | 91 | 4 | 85 | 49 | 177 |
| Battle Ground town, Tippecanoe County..... | 1,334 | 1,310 | 3 | 2 | 3 | 0 | 10 | 6 | 28 |
| Bedford city, Lawrence County..... | 13,413 | 12,902 | 106 | 37 | 120 | 3 | 65 | 180 | 243 |
| Beech Grove city, Marion County..... | 14,192 | 12,984 | 461 | 46 | 100 | 5 | 303 | 293 | 589 |
| Berne city, Adams County..... | 3,999 | 3,858 | 21 | 5 | 22 | 0 | 55 | 38 | 160 |
| Bethany town, Morgan County..... | 81 | 77 | 0 | 1 | 0 | 0 | 0 | 3 | 1 |
| Beverly Shores town, Porter County..... | 613 | 592 | 8 | 0 | 2 | 0 | 5 | 6 | 17 |
| Bicknell city, Knox County..... | 2,915 | 2,845 | 16 | 7 | 5 | 0 | 12 | 30 | 54 |
| Birdseye town, Dubois County..... | 416 | 411 | 2 | 0 | 0 | 0 | 0 | 3 | 2 |
| Blanford CDP, Vermillion County..... | 342 | 342 | 0 | 0 | 0 | 0 | 0 | 0 | 0 |
| Bloomfield town, Greene County..... | 2,405 | 2,357 | 11 | 1 | 15 | 1 | 3 | 17 | 32 |

Table 4.

Race and Hispanic or Latino Origin: 2010—Con.

[For information on confidentiality protection, nonsampling error, and definitions, see Selected Appendixes at <www.census.gov/prod/cen2010/cph-1-a.pdf>]

| Not Hispanic or Latino | | | | | | | | State County Place |
|------------------------|----------|---------------------------------|---|--------|--|--------------------|-------------------------|---------------------------------------|
| Total | One race | | | | | | Two or More Races | |
| | White | Black or African American | American Indian and Alaska Native | Asian | Native Hawaiian and Other Pacific Islander | Some Other Race | | |
| | | | | | | | | |
| COUNTY—Con. | | | | | | | | |
| 42,789 | 41,622 | 428 | 85 | 242 | 7 | 20 | 385 | Shelby County |
| 20,435 | 20,101 | 96 | 38 | 69 | 0 | 10 | 121 | Spencer County |
| 22,597 | 22,212 | 63 | 61 | 41 | 0 | 2 | 218 | Starke County |
| 33,203 | 32,513 | 155 | 81 | 162 | 6 | 12 | 274 | Steuben County |
| 21,181 | 19,930 | 946 | 53 | 39 | 1 | 11 | 201 | Sullivan County |
| 10,466 | 10,318 | 31 | 16 | 18 | 2 | 12 | 69 | Switzerland County |
| 159,833 | 138,855 | 6,731 | 349 | 10,679 | 41 | 237 | 2,941 | Tippecanoe County |
| 15,590 | 15,355 | 28 | 20 | 64 | 5 | 4 | 114 | Tipton County |
| 7,434 | 7,280 | 33 | 19 | 19 | 6 | 4 | 73 | Union County |
| 175,830 | 153,080 | 16,228 | 345 | 1,986 | 89 | 388 | 3,714 | Vanderburgh County |
| | | | | | | | | |
| 16,082 | 15,862 | 21 | 29 | 31 | 5 | 8 | 126 | Vermillion County |
| 105,379 | 93,550 | 7,371 | 321 | 1,777 | 32 | 148 | 2,180 | Vigo County |
| 32,191 | 31,369 | 155 | 211 | 134 | 6 | 9 | 307 | Wabash County |
| 8,438 | 8,321 | 10 | 13 | 36 | 6 | 3 | 49 | Warren County |
| 58,743 | 56,095 | 780 | 98 | 957 | 18 | 57 | 738 | Warrick County |
| 27,958 | 27,539 | 63 | 45 | 86 | 2 | 25 | 198 | Washington County |
| 67,113 | 61,322 | 3,349 | 140 | 522 | 44 | 102 | 1,634 | Wayne County |
| 27,072 | 26,604 | 89 | 71 | 102 | 3 | 4 | 199 | Wells County |
| 22,897 | 22,470 | 51 | 52 | 83 | 4 | 10 | 227 | White County |
| 32,777 | 32,147 | 96 | 76 | 105 | 7 | 22 | 324 | Whitley County |
| PLACE | | | | | | | | |
| 1,774 | 1,642 | 54 | 0 | 49 | 0 | 2 | 27 | Aberdeen CDP, Porter County |
| 473 | 461 | 2 | 1 | 3 | 0 | 0 | 6 | Advance town, Boone County |
| 816 | 806 | 0 | 2 | 0 | 0 | 0 | 8 | Akron town, Fulton County |
| 62 | 59 | 0 | 2 | 0 | 0 | 0 | 1 | Alamo town, Montgomery County |
| | | | | | | | | |
| 2,141 | 2,096 | 12 | 1 | 5 | 0 | 0 | 27 | Albany town |
| 1,937 | 1,894 | 12 | 1 | 3 | 0 | 0 | 27 | Delaware County (part) |
| 204 | 202 | 0 | 0 | 2 | 0 | 0 | 0 | Randolph County (part) |
| | | | | | | | | |
| 2,274 | 2,229 | 9 | 3 | 9 | 0 | 0 | 24 | Albion town, Noble County |
| 5,056 | 4,963 | 18 | 6 | 12 | 1 | 9 | 47 | Alexandria city, Madison County |
| 101 | 100 | 0 | 0 | 0 | 0 | 0 | 1 | Alfordsville town, Daviess County |
| 53 | 53 | 0 | 0 | 0 | 0 | 0 | 0 | Alton town, Crawford County |
| 195 | 192 | 0 | 1 | 0 | 0 | 0 | 2 | Altona town, DeKalb County |
| 135 | 134 | 0 | 0 | 0 | 0 | 0 | 1 | Ambia town, Benton County |
| 381 | 371 | 2 | 0 | 4 | 0 | 1 | 3 | Amboy town, Miami County |
| 419 | 417 | 0 | 1 | 0 | 0 | 0 | 1 | Americus CDP, Tippecanoe County |
| 400 | 395 | 0 | 4 | 0 | 0 | 0 | 1 | Amo town, Hendricks County |
| 53,410 | 43,181 | 8,470 | 134 | 264 | 22 | 111 | 1,228 | Anderson city, Madison County |
| | | | | | | | | |
| 1,127 | 1,088 | 3 | 12 | 4 | 0 | 0 | 20 | Andrews town, Huntington County |
| 8,070 | 7,754 | 101 | 19 | 71 | 2 | 6 | 117 | Angola city, Steuben County |
| 1,652 | 1,623 | 7 | 4 | 4 | 0 | 0 | 14 | Arcadia town, Hamilton County |
| 1,614 | 1,572 | 5 | 8 | 3 | 0 | 2 | 24 | Argos town, Marshall County |
| 431 | 421 | 2 | 1 | 3 | 1 | 0 | 3 | Arlington CDP, Rush County |
| | | | | | | | | |
| 950 | 925 | 2 | 5 | 3 | 0 | 0 | 15 | Ashley town |
| 626 | 609 | 1 | 3 | 3 | 0 | 0 | 10 | DeKalb County (part) |
| 324 | 316 | 1 | 2 | 0 | 0 | 0 | 5 | Steuben County (part) |
| | | | | | | | | |
| 711 | 704 | 4 | 0 | 0 | 0 | 1 | 2 | Atlanta town, Hamilton County |
| 3,168 | 3,120 | 4 | 4 | 9 | 0 | 0 | 31 | Attica city, Fountain County |
| 12,399 | 12,134 | 53 | 22 | 91 | 0 | 11 | 88 | Auburn city, DeKalb County |
| 3,692 | 3,621 | 18 | 11 | 13 | 1 | 7 | 21 | Aurora city, Dearborn County |
| 4,206 | 4,124 | 14 | 14 | 10 | 2 | 1 | 41 | Austin city, Scott County |
| 2,365 | 2,329 | 17 | 0 | 5 | 0 | 3 | 11 | Avilla town, Noble County |
| 576 | 558 | 0 | 3 | 4 | 0 | 2 | 9 | Avoca CDP, Lawrence County |
| 11,915 | 10,486 | 724 | 26 | 410 | 11 | 23 | 235 | Avon town, Hendricks County |
| 745 | 732 | 0 | 1 | 3 | 0 | 1 | 8 | Bainbridge town, Putnam County |
| 3,930 | 3,777 | 45 | 5 | 40 | 0 | 3 | 60 | Bargersville town, Johnson County |
| 1,155 | 1,132 | 4 | 6 | 2 | 0 | 0 | 11 | Bass Lake CDP, Starke County |
| | | | | | | | | |
| 6,307 | 6,103 | 21 | 10 | 112 | 5 | 3 | 53 | Batesville city |
| 1,603 | 1,558 | 2 | 3 | 21 | 2 | 0 | 17 | Franklin County (part) |
| 4,704 | 4,545 | 19 | 7 | 91 | 3 | 3 | 36 | Ripley County (part) |
| | | | | | | | | |
| 1,306 | 1,291 | 3 | 2 | 3 | 0 | 1 | 6 | Battle Ground town, Tippecanoe County |
| 13,170 | 12,751 | 103 | 35 | 120 | 3 | 8 | 150 | Bedford city, Lawrence County |
| 13,603 | 12,766 | 442 | 37 | 96 | 3 | 31 | 228 | Beech Grove city, Marion County |
| 3,839 | 3,764 | 21 | 5 | 22 | 0 | 2 | 25 | Berne city, Adams County |
| 80 | 76 | 0 | 1 | 0 | 0 | 0 | 3 | Bethany town, Morgan County |
| 596 | 580 | 8 | 0 | 2 | 0 | 0 | 6 | Beverly Shores town, Porter County |
| 2,861 | 2,818 | 9 | 7 | 5 | 0 | 0 | 22 | Bicknell city, Knox County |
| 414 | 410 | 1 | 0 | 0 | 0 | 0 | 3 | Birdseye town, Dubois County |
| 342 | 342 | 0 | 0 | 0 | 0 | 0 | 0 | Blanford CDP, Vermillion County |
| 2,373 | 2,328 | 11 | 0 | 15 | 1 | 3 | 15 | Bloomfield town, Greene County |

Table 4.

Race and Hispanic or Latino Origin: 2010—Con.

[For information on confidentiality protection, nonsampling error, and definitions, see Selected Appendixes at <www.census.gov/prod/cen2010/cph-1-a.pdf>]

| State County Place | Total population | Race | | | | | | | Two or More Races | Hispanic or Latino (of any race) |
|--|---------------------|----------|---------------------------------|--|-------|--|--------------------|-------|-------------------------|--|
| | | One race | | | | | | | | |
| | | White | Black or African American | American Indian and Alaska Native | Asian | Native Hawaiian and Other Pacific Islander | Some Other Race | | | |
| PLACE—Con. | | | | | | | | | | |
| Bloomington city, Monroe County..... | 80,405 | 66,751 | 3,671 | 214 | 6,399 | 42 | 952 | 2,376 | 2,823 | |
| Blountsville town, Henry County..... | 134 | 130 | 0 | 0 | 0 | 0 | 0 | 4 | 0 | |
| Bluffton city, Wells County..... | 9,897 | 9,499 | 69 | 41 | 50 | 3 | 124 | 111 | 328 | |
| Boonville city, Warrick County..... | 6,246 | 6,101 | 29 | 10 | 8 | 1 | 26 | 71 | 74 | |
| Borden town, Clark County..... | 808 | 799 | 0 | 0 | 0 | 0 | 4 | 5 | 9 | |
| Boston town, Wayne County..... | 138 | 135 | 0 | 1 | 2 | 0 | 0 | 0 | 0 | |
| Boswell town, Benton County..... | 778 | 684 | 5 | 2 | 1 | 0 | 79 | 7 | 117 | |
| Bourbon town, Marshall County..... | 1,810 | 1,751 | 6 | 2 | 10 | 0 | 22 | 19 | 90 | |
| Brazil city, Clay County..... | 7,912 | 7,682 | 51 | 11 | 37 | 2 | 46 | 83 | 123 | |
| Bremen town, Marshall County..... | 4,588 | 3,968 | 19 | 10 | 12 | 0 | 508 | 71 | 824 | |
| Bright CDP, Dearborn County..... | 5,693 | 5,597 | 18 | 3 | 16 | 1 | 26 | 32 | 42 | |
| Bristol town, Elkhart County..... | 1,602 | 1,408 | 33 | 12 | 24 | 0 | 76 | 49 | 164 | |
| Brook town, Newton County..... | 997 | 918 | 1 | 7 | 2 | 2 | 59 | 8 | 100 | |
| Brooklyn town, Morgan County..... | 1,598 | 1,563 | 3 | 6 | 3 | 0 | 11 | 12 | 29 | |
| Brooksbury town, Jefferson County..... | 81 | 80 | 1 | 0 | 0 | 0 | 0 | 0 | 0 | |
| Brookston town, White County..... | 1,554 | 1,523 | 0 | 1 | 3 | 1 | 8 | 18 | 40 | |
| Brookville town, Franklin County..... | 2,596 | 2,530 | 9 | 7 | 5 | 0 | 22 | 23 | 42 | |
| Brownsburg town, Hendricks County..... | 21,285 | 19,874 | 462 | 31 | 337 | 12 | 261 | 308 | 635 | |
| Brownstown town, Jackson County..... | 2,947 | 2,897 | 2 | 8 | 5 | 4 | 8 | 23 | 28 | |
| Bruceville town, Knox County..... | 478 | 457 | 1 | 2 | 5 | 0 | 7 | 6 | 10 | |
| Bryant town, Jay County..... | 252 | 245 | 1 | 2 | 2 | 0 | 0 | 2 | 6 | |
| Buck Creek CDP, Tippecanoe County..... | 207 | 207 | 0 | 0 | 0 | 0 | 0 | 0 | 0 | |
| Buffalo CDP, White County..... | 692 | 667 | 0 | 2 | 0 | 0 | 14 | 9 | 34 | |
| Bunker Hill town, Miami County..... | 888 | 832 | 14 | 7 | 7 | 0 | 6 | 22 | 18 | |
| Burket town, Kosciusko County..... | 195 | 189 | 0 | 5 | 0 | 0 | 0 | 1 | 7 | |
| Burlington town, Carroll County..... | 603 | 596 | 3 | 0 | 1 | 0 | 0 | 3 | 12 | |
| Burnettsville town, White County..... | 346 | 340 | 1 | 0 | 1 | 0 | 0 | 4 | 0 | |
| Burns City CDP, Martin County..... | 117 | 116 | 0 | 0 | 1 | 0 | 0 | 0 | 1 | |
| Burns Harbor town, Porter County..... | 1,156 | 1,103 | 21 | 3 | 3 | 0 | 13 | 13 | 67 | |
| Butler city, DeKalb County..... | 2,684 | 2,546 | 13 | 11 | 6 | 0 | 61 | 47 | 115 | |
| Butler CDP, Jennings County..... | 282 | 277 | 0 | 1 | 2 | 0 | 1 | 1 | 3 | |
| Cadiz town, Henry County..... | 150 | 150 | 0 | 0 | 0 | 0 | 0 | 0 | 4 | |
| Cambridge City town, Wayne County..... | 1,870 | 1,842 | 4 | 9 | 5 | 0 | 1 | 9 | 17 | |
| Camden town, Carroll County..... | 611 | 600 | 2 | 1 | 0 | 0 | 0 | 8 | 0 | |
| Campbellsburg town, Washington County..... | 585 | 576 | 1 | 0 | 2 | 0 | 0 | 6 | 6 | |
| Canaan CDP, Jefferson County..... | 90 | 85 | 0 | 0 | 0 | 0 | 0 | 5 | 1 | |
| Cannelburg town, Daviess County..... | 135 | 134 | 0 | 0 | 0 | 0 | 0 | 1 | 1 | |
| Cannelton city, Perry County..... | 1,563 | 1,523 | 2 | 10 | 1 | 0 | 6 | 21 | 13 | |
| Carbon town, Clay County..... | 397 | 384 | 0 | 0 | 0 | 0 | 9 | 4 | 12 | |
| Carlisle town, Sullivan County..... | 692 | 672 | 0 | 4 | 0 | 0 | 13 | 3 | 19 | |
| Carmel city, Hamilton County..... | 79,191 | 67,654 | 2,354 | 130 | 7,009 | 20 | 568 | 1,456 | 2,009 | |
| Carthage town, Rush County..... | 927 | 914 | 0 | 2 | 2 | 0 | 0 | 9 | 3 | |
| Cayuga town, Vermillion County..... | 1,162 | 1,136 | 2 | 6 | 1 | 0 | 3 | 14 | 6 | |
| Cedar Grove town, Franklin County..... | 156 | 154 | 0 | 0 | 0 | 0 | 0 | 2 | 0 | |
| Cedar Lake town, Lake County..... | 11,560 | 10,965 | 53 | 29 | 45 | 3 | 274 | 191 | 754 | |
| Center Point town, Clay County..... | 242 | 238 | 1 | 0 | 3 | 0 | 0 | 0 | 0 | |
| Centerville town, Wayne County..... | 2,552 | 2,453 | 16 | 3 | 16 | 0 | 34 | 30 | 63 | |
| Chalmers town, White County..... | 508 | 493 | 0 | 0 | 1 | 0 | 9 | 5 | 11 | |
| Chandler town, Warrick County..... | 2,887 | 2,827 | 8 | 4 | 3 | 0 | 12 | 33 | 38 | |
| Charlestown city, Clark County..... | 7,585 | 6,822 | 163 | 21 | 20 | 1 | 399 | 159 | 628 | |
| Chesterfield town..... | 2,547 | 2,480 | 10 | 4 | 18 | 0 | 2 | 33 | 27 | |
| Delaware County (part)..... | 1 | 1 | 0 | 0 | 0 | 0 | 0 | 0 | 0 | |
| Madison County (part)..... | 2,546 | 2,479 | 10 | 4 | 18 | 0 | 2 | 33 | 27 | |
| Chesterton town, Porter County..... | 13,068 | 12,118 | 179 | 33 | 280 | 2 | 229 | 227 | 899 | |
| Chrisney town, Spencer County..... | 481 | 473 | 0 | 0 | 2 | 0 | 6 | 0 | 3 | |
| Churubusco town, Whitley County..... | 1,796 | 1,757 | 1 | 5 | 4 | 0 | 7 | 22 | 38 | |
| Cicero town, Hamilton County..... | 4,812 | 4,656 | 29 | 28 | 26 | 1 | 18 | 54 | 73 | |
| Clarksburg CDP, Decatur County..... | 149 | 148 | 0 | 0 | 0 | 0 | 0 | 1 | 0 | |
| Clarks Hill town, Tippecanoe County..... | 611 | 598 | 1 | 2 | 0 | 0 | 0 | 10 | 7 | |
| Clarksville town, Clark County..... | 21,724 | 18,477 | 1,221 | 75 | 155 | 8 | 1,248 | 540 | 2,056 | |
| Clay City town, Clay County..... | 861 | 854 | 0 | 0 | 1 | 0 | 0 | 6 | 6 | |
| Claypool town, Kosciusko County..... | 431 | 410 | 1 | 3 | 4 | 0 | 6 | 7 | 22 | |
| Clayton town, Hendricks County..... | 972 | 959 | 3 | 1 | 0 | 0 | 1 | 8 | 9 | |
| Clear Lake town, Steuben County..... | 339 | 335 | 0 | 0 | 3 | 0 | 0 | 1 | 2 | |
| Clermont town, Marion County..... | 1,356 | 1,249 | 57 | 3 | 9 | 0 | 3 | 35 | 34 | |
| Clifford town, Bartholomew County..... | 233 | 231 | 0 | 1 | 0 | 0 | 1 | 0 | 4 | |
| Clinton city, Vermillion County..... | 4,893 | 4,773 | 10 | 14 | 12 | 0 | 12 | 72 | 49 | |
| Cloverdale town, Putnam County..... | 2,172 | 2,115 | 13 | 7 | 6 | 0 | 4 | 27 | 19 | |
| Coalmont CDP, Clay County..... | 402 | 385 | 1 | 7 | 0 | 0 | 1 | 8 | 2 | |
| Coatesville town, Hendricks County..... | 523 | 506 | 0 | 0 | 1 | 0 | 8 | 8 | 7 | |
| Colburn CDP, Tippecanoe County..... | 193 | 189 | 1 | 1 | 0 | 0 | 0 | 2 | 0 | |

Table 4.

Race and Hispanic or Latino Origin: 2010—Con.

[For information on confidentiality protection, nonsampling error, and definitions, see Selected Appendixes at <www.census.gov/prod/cen2010/cph-1-a.pdf>]

| Not Hispanic or Latino | | | | | | | | State County Place |
|------------------------|----------|---------------------------------|---|-------|--|--------------------|-------------------------|---------------------------------------|
| Total | One race | | | | | | Two or More Races | |
| | White | Black or African American | American Indian and Alaska Native | Asian | Native Hawaiian and Other Pacific Islander | Some Other Race | | |
| | | | | | | | | PLACE—Con. |
| 334 | 326 | 1 | 0 | 0 | 0 | 0 | 7 | Bloomingtondale town, Parke County |
| 77,582 | 65,189 | 3,562 | 176 | 6,378 | 37 | 158 | 2,082 | Bloomington city, Monroe County |
| 134 | 130 | 0 | 0 | 0 | 0 | 0 | 4 | Blountsville town, Henry County |
| 9,569 | 9,326 | 65 | 38 | 49 | 3 | 2 | 86 | Bluffton city, Wells County |
| 6,172 | 6,051 | 28 | 10 | 8 | 1 | 4 | 70 | Boonville city, Warrick County |
| 799 | 790 | 0 | 0 | 0 | 0 | 4 | 5 | Borden town, Clark County |
| 138 | 135 | 0 | 1 | 2 | 0 | 0 | 0 | Boston town, Wayne County |
| 661 | 652 | 5 | 2 | 1 | 0 | 0 | 1 | Boswell town, Benton County |
| 1,720 | 1,694 | 5 | 2 | 10 | 0 | 0 | 9 | Bourbon town, Marshall County |
| 7,789 | 7,614 | 50 | 11 | 37 | 2 | 1 | 74 | Brazil city, Clay County |
| 3,764 | 3,690 | 17 | 7 | 12 | 0 | 0 | 38 | Bremen town, Marshall County |
| 5,651 | 5,574 | 15 | 3 | 16 | 1 | 13 | 29 | Bright CDP, Dearborn County |
| 1,438 | 1,331 | 32 | 8 | 24 | 0 | 1 | 42 | Bristol town, Elkhart County |
| 897 | 878 | 0 | 7 | 2 | 2 | 3 | 5 | Brook town, Newton County |
| 1,569 | 1,547 | 3 | 6 | 3 | 0 | 3 | 7 | Brooklyn town, Morgan County |
| 81 | 80 | 1 | 0 | 0 | 0 | 0 | 0 | Brooksburn town, Jefferson County |
| 1,514 | 1,497 | 0 | 1 | 3 | 0 | 0 | 13 | Brookston town, White County |
| 2,554 | 2,521 | 7 | 4 | 5 | 0 | 2 | 15 | Brookville town, Franklin County |
| 20,650 | 19,546 | 442 | 28 | 333 | 8 | 28 | 265 | Brownsburg town, Hendricks County |
| 2,919 | 2,878 | 2 | 8 | 5 | 4 | 2 | 20 | Brownstown town, Jackson County |
| 468 | 456 | 1 | 1 | 5 | 0 | 0 | 5 | Bruceville town, Knox County |
| 246 | 239 | 1 | 2 | 2 | 0 | 0 | 2 | Bryant town, Jay County |
| 207 | 207 | 0 | 0 | 0 | 0 | 0 | 0 | Buck Creek CDP, Tippecanoe County |
| 658 | 647 | 0 | 2 | 0 | 0 | 0 | 9 | Buffalo CDP, White County |
| 870 | 820 | 14 | 7 | 7 | 0 | 3 | 19 | Bunker Hill town, Miami County |
| 188 | 187 | 0 | 0 | 0 | 0 | 0 | 1 | Burket town, Kosciusko County |
| 591 | 586 | 3 | 0 | 1 | 0 | 0 | 1 | Burlington town, Carroll County |
| 346 | 340 | 1 | 0 | 1 | 0 | 0 | 4 | Burnettsville town, White County |
| 116 | 115 | 0 | 0 | 1 | 0 | 0 | 0 | Burns City CDP, Martin County |
| 1,089 | 1,055 | 19 | 3 | 3 | 0 | 1 | 8 | Burns Harbor town, Porter County |
| 2,569 | 2,520 | 13 | 4 | 6 | 0 | 1 | 25 | Butler city, DeKalb County |
| 279 | 275 | 0 | 1 | 2 | 0 | 0 | 1 | Butlerville CDP, Jennings County |
| 146 | 146 | 0 | 0 | 0 | 0 | 0 | 0 | Cadiz town, Henry County |
| 1,853 | 1,830 | 4 | 5 | 5 | 0 | 0 | 9 | Cambridge City town, Wayne County |
| 611 | 600 | 2 | 1 | 0 | 0 | 0 | 8 | Camden town, Carroll County |
| 579 | 570 | 1 | 0 | 2 | 0 | 0 | 6 | Campbellsburg town, Washington County |
| 89 | 85 | 0 | 0 | 0 | 0 | 0 | 4 | Canaan CDP, Jefferson County |
| 134 | 134 | 0 | 0 | 0 | 0 | 0 | 0 | Cannelburg town, Daviess County |
| 1,550 | 1,514 | 2 | 10 | 1 | 0 | 4 | 19 | Cannelton city, Perry County |
| 385 | 380 | 0 | 0 | 0 | 0 | 3 | 2 | Carbon town, Clay County |
| 673 | 666 | 0 | 4 | 0 | 0 | 0 | 3 | Carlisle town, Sullivan County |
| 77,182 | 66,295 | 2,299 | 104 | 6,988 | 17 | 169 | 1,310 | Carmel city, Hamilton County |
| 924 | 913 | 0 | 2 | 2 | 0 | 0 | 7 | Carthage town, Rush County |
| 1,156 | 1,135 | 2 | 2 | 1 | 0 | 2 | 14 | Cayuga town, Vermillion County |
| 156 | 154 | 0 | 0 | 0 | 0 | 0 | 2 | Cedar Grove town, Franklin County |
| 10,806 | 10,563 | 50 | 22 | 42 | 3 | 7 | 119 | Cedar Lake town, Lake County |
| 242 | 238 | 1 | 0 | 3 | 0 | 0 | 0 | Center Point town, Clay County |
| 2,489 | 2,425 | 15 | 3 | 16 | 0 | 4 | 26 | Centerville town, Wayne County |
| 497 | 492 | 0 | 0 | 1 | 0 | 1 | 3 | Chalmers town, White County |
| 2,849 | 2,804 | 8 | 4 | 3 | 0 | 3 | 27 | Chandler town, Warrick County |
| 6,957 | 6,632 | 153 | 18 | 18 | 1 | 17 | 118 | Charlestown city, Clark County |
| 2,520 | 2,455 | 10 | 4 | 18 | 0 | 1 | 32 | Chesterfield town |
| 1 | 1 | 0 | 0 | 0 | 0 | 0 | 0 | Delaware County (part) |
| 2,519 | 2,454 | 10 | 4 | 18 | 0 | 1 | 32 | Madison County (part) |
| 12,169 | 11,536 | 172 | 23 | 272 | 2 | 15 | 149 | Chesterton town, Porter County |
| 478 | 471 | 0 | 0 | 2 | 0 | 5 | 0 | Chrisney town, Spencer County |
| 1,758 | 1,726 | 1 | 5 | 4 | 0 | 2 | 20 | Churubusco town, Whitley County |
| 4,739 | 4,615 | 26 | 23 | 25 | 1 | 4 | 45 | Cicero town, Hamilton County |
| 149 | 148 | 0 | 0 | 0 | 0 | 0 | 1 | Clarksburg CDP, Decatur County |
| 604 | 591 | 1 | 2 | 0 | 0 | 0 | 10 | Clarks Hill town, Tippecanoe County |
| 19,668 | 17,783 | 1,178 | 54 | 150 | 5 | 46 | 452 | Clarksville town, Clark County |
| 855 | 849 | 0 | 0 | 1 | 0 | 0 | 5 | Clay City town, Clay County |
| 409 | 400 | 1 | 3 | 4 | 0 | 0 | 1 | Claypool town, Kosciusko County |
| 963 | 952 | 3 | 1 | 0 | 0 | 1 | 6 | Clayton town, Hendricks County |
| 337 | 333 | 0 | 0 | 3 | 0 | 0 | 1 | Clear Lake town, Steuben County |
| 1,322 | 1,229 | 57 | 3 | 9 | 0 | 0 | 24 | Clermont town, Marion County |
| 229 | 228 | 0 | 1 | 0 | 0 | 0 | 0 | Clifford town, Bartholomew County |
| 4,844 | 4,744 | 9 | 12 | 12 | 0 | 1 | 66 | Clinton city, Vermillion County |
| 2,153 | 2,099 | 13 | 7 | 5 | 0 | 2 | 27 | Cloverdale town, Putnam County |
| 400 | 384 | 1 | 7 | 0 | 0 | 0 | 8 | Coalmont CDP, Clay County |
| 516 | 503 | 0 | 0 | 1 | 0 | 4 | 8 | Coatesville town, Hendricks County |
| 193 | 189 | 1 | 1 | 0 | 0 | 0 | 2 | Colburn CDP, Tippecanoe County |

Table 4.

Race and Hispanic or Latino Origin: 2010—Con.

[For information on confidentiality protection, nonsampling error, and definitions, see Selected Appendixes at <www.census.gov/prod/cen2010/cph-1-a.pdf>]

| State County Place | Total population | Race | | | | | | Two or More Races | Hispanic or Latino (of any race) |
|---|---------------------|----------|---------------------------------|--|-------|--|--------------------|-------------------------|--|
| | | One race | | | | | | | |
| | | White | Black or African American | American Indian and Alaska Native | Asian | Native Hawaiian and Other Pacific Islander | Some Other Race | | |
| PLACE—Con. | | | | | | | | | |
| Colfax town, Clinton County..... | 691 | 664 | 3 | 0 | 5 | 0 | 2 | 17 | 22 |
| Collegeville CDP, Jasper County..... | 330 | 274 | 39 | 1 | 2 | 0 | 4 | 10 | 15 |
| Columbia City city, Whitley County..... | 8,750 | 8,462 | 43 | 22 | 43 | 0 | 56 | 124 | 189 |
| Columbus city, Bartholomew County..... | 44,061 | 38,305 | 1,178 | 104 | 2,467 | 31 | 1,086 | 890 | 2,575 |
| Connersville city, Fayette County..... | 13,481 | 12,906 | 286 | 23 | 43 | 0 | 47 | 176 | 138 |
| Converse town..... | 1,265 | 1,233 | 1 | 3 | 1 | 1 | 14 | 12 | 53 |
| Grant County (part)..... | 272 | 263 | 0 | 0 | 1 | 0 | 1 | 7 | 13 |
| Miami County (part)..... | 993 | 970 | 1 | 3 | 0 | 1 | 13 | 5 | 40 |
| Cordry Sweetwater Lakes CDP, Brown County..... | 1,128 | 1,111 | 3 | 3 | 2 | 0 | 3 | 6 | 6 |
| Corunna town, DeKalb County..... | 254 | 241 | 1 | 1 | 1 | 0 | 6 | 4 | 11 |
| Corydon town, Harrison County..... | 3,122 | 3,020 | 22 | 6 | 5 | 2 | 29 | 38 | 82 |
| Country Club Heights town, Madison County..... | 79 | 79 | 0 | 0 | 0 | 0 | 0 | 0 | 0 |
| Country Squire Lakes CDP, Jennings County..... | 3,571 | 3,320 | 44 | 3 | 8 | 0 | 117 | 79 | 193 |
| Covington city, Fountain County..... | 2,645 | 2,582 | 5 | 12 | 8 | 0 | 10 | 28 | 29 |
| Crandall town, Harrison County..... | 152 | 149 | 0 | 2 | 1 | 0 | 0 | 0 | 4 |
| Crane town, Martin County..... | 184 | 178 | 0 | 0 | 6 | 0 | 0 | 0 | 0 |
| Crawfordsville city, Montgomery County..... | 15,915 | 14,664 | 271 | 59 | 143 | 5 | 520 | 253 | 1,310 |
| Cromwell town, Noble County..... | 512 | 474 | 0 | 1 | 0 | 0 | 31 | 6 | 66 |
| Crothersville town, Jackson County..... | 1,591 | 1,531 | 3 | 5 | 7 | 0 | 21 | 24 | 34 |
| Crown Point city, Lake County..... | 27,317 | 24,107 | 1,711 | 52 | 484 | 3 | 519 | 441 | 2,213 |
| Crows Nest town, Marion County..... | 73 | 71 | 2 | 0 | 0 | 0 | 0 | 0 | 1 |
| Culver town, Marshall County..... | 1,353 | 1,296 | 16 | 0 | 5 | 0 | 12 | 24 | 32 |
| Cumberland town..... | 5,169 | 3,979 | 869 | 31 | 47 | 5 | 120 | 118 | 272 |
| Hancock County (part)..... | 2,572 | 2,463 | 48 | 4 | 32 | 0 | 4 | 21 | 60 |
| Marion County (part)..... | 2,597 | 1,516 | 821 | 27 | 15 | 5 | 116 | 97 | 212 |
| Cynthiana town, Posey County..... | 545 | 526 | 1 | 1 | 1 | 0 | 2 | 14 | 3 |
| Dale town, Spencer County..... | 1,593 | 1,348 | 6 | 2 | 9 | 0 | 200 | 28 | 289 |
| Daleville town, Delaware County..... | 1,647 | 1,607 | 7 | 2 | 12 | 1 | 2 | 16 | 9 |
| Dana town, Vermillion County..... | 608 | 593 | 1 | 3 | 1 | 0 | 4 | 6 | 8 |
| Danville town, Hendricks County..... | 9,001 | 8,714 | 73 | 19 | 38 | 1 | 34 | 122 | 165 |
| Darlington town, Montgomery County..... | 843 | 834 | 1 | 1 | 1 | 0 | 0 | 6 | 2 |
| Darmstadt town, Vanderburgh County..... | 1,407 | 1,372 | 8 | 0 | 11 | 1 | 4 | 11 | 9 |
| Dayton town, Tippecanoe County..... | 1,420 | 1,354 | 13 | 8 | 3 | 0 | 16 | 26 | 51 |
| Decatur city, Adams County..... | 9,405 | 8,908 | 51 | 35 | 34 | 2 | 242 | 133 | 790 |
| Decker town, Knox County..... | 249 | 243 | 3 | 0 | 2 | 0 | 0 | 1 | 0 |
| Delphi city, Carroll County..... | 2,893 | 2,654 | 12 | 7 | 5 | 0 | 160 | 55 | 328 |
| De Motte town, Jasper County..... | 3,814 | 3,668 | 17 | 10 | 15 | 0 | 55 | 49 | 178 |
| Denver town, Miami County..... | 482 | 476 | 1 | 3 | 0 | 0 | 0 | 2 | 6 |
| Deputy CDP, Jefferson County..... | 86 | 83 | 0 | 1 | 0 | 0 | 0 | 2 | 0 |
| Dillsboro town, Dearborn County..... | 1,327 | 1,308 | 2 | 2 | 0 | 6 | 0 | 9 | 3 |
| Dover Hill CDP, Martin County..... | 114 | 111 | 0 | 0 | 0 | 0 | 0 | 3 | 0 |
| Dresser CDP, Vigo County..... | 104 | 104 | 0 | 0 | 0 | 0 | 0 | 0 | 4 |
| Dublin town, Wayne County..... | 790 | 774 | 2 | 0 | 4 | 0 | 0 | 10 | 7 |
| Dubois CDP, Dubois County..... | 488 | 479 | 1 | 1 | 0 | 0 | 7 | 0 | 12 |
| Dugger town, Sullivan County..... | 920 | 917 | 0 | 0 | 0 | 0 | 0 | 3 | 4 |
| Dune Acres town, Porter County..... | 182 | 173 | 2 | 0 | 4 | 0 | 1 | 2 | 3 |
| Dunkirk city..... | 2,362 | 2,329 | 8 | 2 | 1 | 0 | 9 | 13 | 29 |
| Blackford County (part)..... | 145 | 145 | 0 | 0 | 0 | 0 | 0 | 0 | 0 |
| Jay County (part)..... | 2,217 | 2,184 | 8 | 2 | 1 | 0 | 9 | 13 | 29 |
| Dunlap CDP, Elkhart County..... | 6,235 | 5,379 | 251 | 14 | 79 | 0 | 380 | 132 | 659 |
| Dunreith town, Henry County..... | 177 | 156 | 1 | 1 | 5 | 0 | 9 | 5 | 8 |
| Dupont town, Jefferson County..... | 339 | 325 | 7 | 0 | 0 | 0 | 7 | 0 | 9 |
| Dyer town, Lake County..... | 16,390 | 14,768 | 410 | 39 | 481 | 3 | 401 | 288 | 1,520 |
| Earl Park town, Benton County..... | 348 | 342 | 0 | 0 | 0 | 0 | 5 | 1 | 9 |
| East Chicago city, Lake County..... | 29,698 | 10,530 | 12,736 | 187 | 34 | 12 | 5,371 | 828 | 15,105 |
| East Enterprise CDP, Switzerland County.... | 148 | 144 | 1 | 1 | 0 | 0 | 0 | 2 | 0 |
| East Germantown town, Wayne County..... | 410 | 401 | 1 | 1 | 1 | 0 | 3 | 3 | 3 |
| Eaton town, Delaware County..... | 1,805 | 1,766 | 1 | 6 | 1 | 0 | 7 | 24 | 33 |
| Economy town, Wayne County..... | 187 | 184 | 0 | 0 | 0 | 0 | 0 | 3 | 4 |
| Edgewood town, Madison County..... | 1,913 | 1,778 | 87 | 3 | 5 | 0 | 18 | 22 | 35 |
| Edinburgh town..... | 4,480 | 4,267 | 15 | 8 | 5 | 0 | 135 | 50 | 245 |
| Bartholomew County (part)..... | 376 | 357 | 5 | 0 | 3 | 0 | 6 | 5 | 14 |
| Johnson County (part)..... | 4,008 | 3,815 | 10 | 8 | 2 | 0 | 129 | 44 | 231 |
| Shelby County (part)..... | 96 | 95 | 0 | 0 | 0 | 0 | 0 | 1 | 0 |
| Edwardsport town, Knox County..... | 303 | 298 | 0 | 0 | 0 | 1 | 2 | 2 | 5 |
| Elberfeld town, Warrick County..... | 625 | 608 | 1 | 6 | 0 | 0 | 0 | 10 | 8 |
| Elizabeth town, Harrison County..... | 162 | 156 | 2 | 1 | 0 | 0 | 2 | 1 | 2 |

Table 4.

Race and Hispanic or Latino Origin: 2010—Con.

[For information on confidentiality protection, nonsampling error, and definitions, see Selected Appendixes at <www.census.gov/prod/cen2010/cph-1-a.pdf>]

| Not Hispanic or Latino | | | | | | | | State County Place |
|------------------------|----------|---------------------------------|--|-------|--|--------------------|-------------------------|---|
| Total | One race | | | | | | Two or More Races | |
| | White | Black or African American | American Indian and Alaska Native | Asian | Native Hawaiian and Other Pacific Islander | Some Other Race | | |
| | | | | | | | | PLACE—Con. |
| 669 | 653 | 3 | 0 | 5 | 0 | 0 | 8 | Colfax town, Clinton County |
| 315 | 263 | 39 | 1 | 2 | 0 | 0 | 10 | Collegeville CDP, Jasper County |
| 8,561 | 8,344 | 42 | 17 | 43 | 0 | 12 | 103 | Columbia City city, Whitley County |
| 41,486 | 37,018 | 1,144 | 80 | 2,464 | 22 | 62 | 696 | Columbus city, Bartholomew County |
| 13,343 | 12,820 | 283 | 21 | 42 | 0 | 13 | 164 | Connerville city, Fayette County |
| 1,212 | 1,194 | 1 | 3 | 1 | 1 | 1 | 11 | Converse town |
| 259 | 252 | 0 | 0 | 1 | 0 | 0 | 6 | Grant County (part) |
| 953 | 942 | 1 | 3 | 0 | 1 | 1 | 5 | Miami County (part) |
| | | | | | | | | Cordry Sweetwater Lakes CDP, Brown County |
| 1,122 | 1,108 | 3 | 3 | 2 | 0 | 0 | 6 | County |
| 243 | 237 | 1 | 1 | 1 | 0 | 0 | 3 | Corunna town, DeKalb County |
| 3,040 | 2,972 | 16 | 5 | 5 | 2 | 5 | 35 | Corydon town, Harrison County |
| | | | | | | | | Country Club Heights town, Madison County |
| 79 | 79 | 0 | 0 | 0 | 0 | 0 | 0 | County |
| | | | | | | | | Country Squire Lakes CDP, Jennings County |
| 3,378 | 3,260 | 43 | 3 | 8 | 0 | 2 | 62 | County |
| 2,616 | 2,565 | 5 | 12 | 8 | 0 | 2 | 24 | Covington city, Fountain County |
| 148 | 145 | 0 | 2 | 1 | 0 | 0 | 0 | Crandall town, Harrison County |
| 184 | 178 | 0 | 0 | 6 | 0 | 0 | 0 | Crane town, Martin County |
| 14,605 | 13,961 | 253 | 45 | 139 | 5 | 7 | 195 | Crawfordsville city, Montgomery County |
| 446 | 439 | 0 | 1 | 0 | 0 | 0 | 6 | Cromwell town, Noble County |
| 1,557 | 1,528 | 3 | 5 | 7 | 0 | 2 | 12 | Crothersville town, Jackson County |
| 25,104 | 22,606 | 1,687 | 29 | 475 | 2 | 42 | 263 | Crown Point city, Lake County |
| 72 | 70 | 2 | 0 | 0 | 0 | 0 | 0 | Crows Nest town, Marion County |
| 1,321 | 1,277 | 16 | 0 | 5 | 0 | 3 | 20 | Culver town, Marshall County |
| 4,897 | 3,885 | 855 | 10 | 43 | 4 | 4 | 96 | Cumberland town |
| 2,512 | 2,412 | 44 | 4 | 29 | 0 | 2 | 21 | Hancock County (part) |
| 2,385 | 1,473 | 811 | 6 | 14 | 4 | 2 | 75 | Marion County (part) |
| 542 | 525 | 1 | 1 | 1 | 0 | 0 | 14 | Cynthiana town, Posey County |
| 1,304 | 1,285 | 6 | 0 | 6 | 0 | 0 | 7 | Dale town, Spencer County |
| 1,638 | 1,601 | 7 | 2 | 12 | 1 | 1 | 14 | Daleville town, Delaware County |
| 600 | 588 | 1 | 3 | 1 | 0 | 1 | 6 | Dana town, Vermillion County |
| 8,836 | 8,601 | 73 | 19 | 37 | 1 | 0 | 105 | Danville town, Hendricks County |
| 841 | 832 | 1 | 1 | 1 | 0 | 0 | 6 | Darlington town, Montgomery County |
| 1,398 | 1,368 | 8 | 0 | 11 | 0 | 0 | 11 | Darmstadt town, Vanderburgh County |
| 1,369 | 1,331 | 13 | 8 | 3 | 0 | 1 | 13 | Dayton town, Tippecanoe County |
| 8,615 | 8,437 | 47 | 26 | 34 | 2 | 2 | 67 | Decatur city, Adams County |
| 249 | 243 | 3 | 0 | 2 | 0 | 0 | 1 | Decker town, Knox County |
| 2,565 | 2,514 | 9 | 4 | 5 | 0 | 1 | 32 | Delphi city, Carroll County |
| 3,636 | 3,558 | 16 | 8 | 14 | 0 | 1 | 39 | De Motte town, Jasper County |
| 476 | 470 | 1 | 3 | 0 | 0 | 0 | 2 | Denver town, Miami County |
| 86 | 83 | 0 | 1 | 0 | 0 | 0 | 2 | Deputy CDP, Jefferson County |
| 1,324 | 1,305 | 2 | 2 | 0 | 6 | 0 | 9 | Dillsboro town, Dearborn County |
| 114 | 111 | 0 | 0 | 0 | 0 | 0 | 3 | Dover Hill CDP, Martin County |
| 100 | 100 | 0 | 0 | 0 | 0 | 0 | 0 | Dresser CDP, Vigo County |
| 783 | 767 | 2 | 0 | 4 | 0 | 0 | 10 | Dublin town, Wayne County |
| 476 | 475 | 1 | 0 | 0 | 0 | 0 | 0 | Dubois CDP, Dubois County |
| 916 | 913 | 0 | 0 | 0 | 0 | 0 | 3 | Dugger town, Sullivan County |
| 179 | 170 | 2 | 0 | 4 | 0 | 1 | 2 | Dune Acres town, Porter County |
| 2,333 | 2,306 | 8 | 2 | 1 | 0 | 3 | 13 | Dunkirk city |
| 145 | 145 | 0 | 0 | 0 | 0 | 0 | 0 | Blackford County (part) |
| 2,188 | 2,161 | 8 | 2 | 1 | 0 | 3 | 13 | Jay County (part) |
| 5,576 | 5,133 | 243 | 12 | 79 | 0 | 15 | 94 | Dunlap CDP, Elkhart County |
| 169 | 155 | 1 | 1 | 5 | 0 | 2 | 5 | Dunreith town, Henry County |
| 330 | 323 | 7 | 0 | 0 | 0 | 0 | 0 | Dupont town, Jefferson County |
| 14,870 | 13,766 | 403 | 28 | 481 | 3 | 13 | 176 | Dyer town, Lake County |
| 339 | 338 | 0 | 0 | 0 | 0 | 0 | 1 | Earl Park town, Benton County |
| 14,593 | 2,140 | 12,125 | 46 | 28 | 4 | 23 | 227 | East Chicago city, Lake County |
| 148 | 144 | 1 | 1 | 0 | 0 | 0 | 2 | East Enterprise CDP, Switzerland County |
| 407 | 400 | 1 | 1 | 1 | 0 | 2 | 2 | East Germantown town, Wayne County |
| 1,772 | 1,738 | 1 | 6 | 1 | 0 | 2 | 24 | Eaton town, Delaware County |
| 183 | 180 | 0 | 0 | 0 | 0 | 0 | 3 | Economy town, Wayne County |
| 1,878 | 1,761 | 87 | 3 | 5 | 0 | 1 | 21 | Edgewood town, Madison County |
| 4,235 | 4,172 | 15 | 3 | 5 | 0 | 6 | 34 | Edinburgh town |
| 362 | 354 | 5 | 0 | 3 | 0 | 0 | 0 | Bartholomew County (part) |
| 3,777 | 3,723 | 10 | 3 | 2 | 0 | 6 | 33 | Johnson County (part) |
| 96 | 95 | 0 | 0 | 0 | 0 | 0 | 1 | Shelby County (part) |
| 298 | 295 | 0 | 0 | 0 | 1 | 0 | 2 | Edwardsport town, Knox County |
| 617 | 604 | 1 | 2 | 0 | 0 | 0 | 10 | Elberfeld town, Warrick County |
| 160 | 156 | 2 | 1 | 0 | 0 | 0 | 1 | Elizabeth town, Harrison County |

Table 4.

Race and Hispanic or Latino Origin: 2010—Con.

[For information on confidentiality protection, nonsampling error, and definitions, see Selected Appendixes at <www.census.gov/prod/cen2010/cph-1-a.pdf>]

| State County Place | Total population | Race | | | | | | Two or More Races | Hispanic or Latino (of any race) |
|---|---------------------|----------|---------------------------------|--|-------|--|--------------------|-------------------------|--|
| | | One race | | | | | | | |
| | | White | Black or African American | American Indian and Alaska Native | Asian | Native Hawaiian and Other Pacific Islander | Some Other Race | | |
| PLACE--Con. | | | | | | | | | |
| Elizabethtown town, Bartholomew County..... | 504 | 459 | 5 | 0 | 0 | 0 | 36 | 4 | 48 |
| Elkhart city, Elkhart County..... | 50,949 | 33,672 | 7,862 | 290 | 452 | 33 | 6,575 | 2,065 | 11,451 |
| Ellettsville town, Monroe County..... | 6,378 | 6,094 | 63 | 14 | 41 | 0 | 44 | 122 | 103 |
| Elmira town, Daviess County..... | 640 | 620 | 3 | 2 | 4 | 0 | 2 | 9 | 1 |
| Elwood city..... | 8,614 | 8,333 | 18 | 16 | 30 | 4 | 86 | 127 | 286 |
| Madison County (part)..... | 8,608 | 8,327 | 18 | 16 | 30 | 4 | 86 | 127 | 286 |
| Tipton County (part)..... | 6 | 6 | 0 | 0 | 0 | 0 | 0 | 0 | 0 |
| Emison CDP, Knox County..... | 154 | 151 | 1 | 0 | 0 | 0 | 0 | 2 | 0 |
| English town, Crawford County..... | 645 | 629 | 2 | 4 | 1 | 0 | 2 | 7 | 5 |
| Etna Green town, Kosciusko County..... | 586 | 573 | 3 | 2 | 2 | 0 | 3 | 3 | 14 |
| Evansville city, Vanderburgh County..... | 117,429 | 96,266 | 14,766 | 312 | 1,160 | 84 | 1,522 | 3,319 | 3,014 |
| Fairland town, Shelby County..... | 315 | 309 | 0 | 0 | 0 | 0 | 5 | 1 | 11 |
| Fairmount town, Grant County..... | 2,954 | 2,912 | 4 | 6 | 5 | 0 | 5 | 22 | 27 |
| Fairview Park town, Vermillion County..... | 1,386 | 1,361 | 2 | 2 | 3 | 2 | 9 | 7 | 11 |
| Farmersburg town, Sullivan County..... | 1,118 | 1,095 | 7 | 4 | 3 | 0 | 1 | 8 | 14 |
| Farmland town, Randolph County..... | 1,333 | 1,297 | 2 | 18 | 1 | 0 | 2 | 13 | 14 |
| Ferdinand town, Dubois County..... | 2,157 | 2,118 | 3 | 1 | 5 | 0 | 9 | 21 | 34 |
| Fillmore town, Putnam County..... | 533 | 517 | 3 | 1 | 3 | 0 | 3 | 6 | 28 |
| Fishers town, Hamilton County..... | 76,794 | 65,754 | 4,299 | 126 | 4,188 | 19 | 816 | 1,592 | 2,638 |
| Fish Lake CDP, LaPorte County..... | 1,016 | 992 | 5 | 2 | 1 | 0 | 3 | 13 | 24 |
| Flora town, Carroll County..... | 2,036 | 1,986 | 6 | 1 | 1 | 0 | 23 | 19 | 53 |
| Florence CDP, Switzerland County..... | 80 | 80 | 0 | 0 | 0 | 0 | 0 | 0 | 0 |
| Fontanet CDP, Vigo County..... | 423 | 414 | 6 | 1 | 0 | 0 | 1 | 1 | 5 |
| Fort Branch town, Gibson County..... | 2,771 | 2,681 | 9 | 3 | 34 | 0 | 18 | 26 | 25 |
| Fortville town..... | 3,929 | 3,778 | 51 | 10 | 5 | 0 | 34 | 51 | 89 |
| Hamilton County (part)..... | 0 | 0 | 0 | 0 | 0 | 0 | 0 | 0 | 0 |
| Hancock County (part)..... | 3,929 | 3,778 | 51 | 10 | 5 | 0 | 34 | 51 | 89 |
| Fort Wayne city, Allen County..... | 253,691 | 186,763 | 39,085 | 939 | 8,379 | 154 | 9,441 | 8,930 | 20,200 |
| Fountain City town, Wayne County..... | 796 | 774 | 7 | 0 | 1 | 0 | 0 | 14 | 1 |
| Fowler town, Benton County..... | 2,317 | 2,240 | 13 | 2 | 3 | 0 | 22 | 37 | 91 |
| Fowler town, Grant County..... | 261 | 258 | 0 | 0 | 0 | 0 | 0 | 3 | 1 |
| Francesville town, Pulaski County..... | 879 | 853 | 2 | 6 | 1 | 0 | 3 | 14 | 32 |
| Francisco town, Gibson County..... | 469 | 455 | 1 | 1 | 1 | 0 | 0 | 11 | 4 |
| Frankfort city, Clinton County..... | 16,422 | 13,775 | 105 | 57 | 29 | 1 | 2,156 | 299 | 4,098 |
| Franklin city, Johnson County..... | 23,712 | 22,514 | 325 | 62 | 184 | 2 | 239 | 386 | 586 |
| Frankton town, Madison County..... | 1,862 | 1,815 | 7 | 1 | 2 | 0 | 16 | 21 | 41 |
| Fredericksburg town, Washington County.... | 85 | 79 | 0 | 2 | 0 | 0 | 0 | 4 | 5 |
| Freelandville CDP, Knox County..... | 643 | 642 | 1 | 0 | 0 | 0 | 0 | 0 | 0 |
| Freetown CDP, Jackson County..... | 385 | 377 | 0 | 1 | 0 | 0 | 0 | 7 | 0 |
| Fremont town, Steuben County..... | 2,138 | 2,107 | 5 | 5 | 6 | 0 | 8 | 7 | 39 |
| French Lick town, Orange County..... | 1,807 | 1,605 | 105 | 6 | 22 | 0 | 16 | 53 | 38 |
| Fulton town, Fulton County..... | 333 | 327 | 0 | 0 | 0 | 0 | 6 | 0 | 7 |
| Galena CDP, Floyd County..... | 1,818 | 1,792 | 0 | 3 | 11 | 0 | 2 | 10 | 12 |
| Galveston town, Cass County..... | 1,311 | 1,270 | 7 | 4 | 6 | 0 | 5 | 19 | 21 |
| Garrett city, DeKalb County..... | 6,286 | 6,028 | 28 | 26 | 28 | 6 | 73 | 97 | 217 |
| Gary city, Lake County..... | 80,294 | 8,619 | 68,107 | 241 | 164 | 8 | 1,470 | 1,685 | 4,128 |
| Gas City city, Grant County..... | 5,965 | 5,741 | 53 | 18 | 24 | 2 | 25 | 102 | 143 |
| Gaston town, Delaware County..... | 871 | 845 | 1 | 0 | 1 | 0 | 5 | 19 | 25 |
| Geneva town, Adams County..... | 1,293 | 1,223 | 8 | 3 | 2 | 0 | 42 | 15 | 70 |
| Gentryville town, Spencer County..... | 268 | 257 | 3 | 5 | 0 | 0 | 2 | 1 | 3 |
| Georgetown town, Floyd County..... | 2,876 | 2,798 | 8 | 8 | 16 | 0 | 15 | 31 | 54 |
| Glenwood town..... | 250 | 250 | 0 | 0 | 0 | 0 | 0 | 0 | 1 |
| Fayette County (part)..... | 76 | 76 | 0 | 0 | 0 | 0 | 0 | 0 | 0 |
| Rush County (part)..... | 174 | 174 | 0 | 0 | 0 | 0 | 0 | 0 | 1 |
| Goodland town, Newton County..... | 1,043 | 1,017 | 7 | 4 | 0 | 0 | 5 | 10 | 22 |
| Goshen city, Elkhart County..... | 31,719 | 24,812 | 815 | 163 | 381 | 11 | 4,693 | 844 | 8,903 |
| Gosport town, Owen County..... | 826 | 814 | 6 | 0 | 1 | 0 | 0 | 5 | 8 |
| Grabill town, Allen County..... | 1,053 | 1,019 | 6 | 7 | 5 | 0 | 3 | 13 | 17 |
| Grandview town, Spencer County..... | 749 | 720 | 11 | 2 | 0 | 0 | 1 | 15 | 8 |
| Granger CDP, St. Joseph County..... | 30,465 | 27,512 | 773 | 41 | 1,403 | 29 | 208 | 499 | 733 |
| Greencastle city, Putnam County..... | 10,326 | 9,546 | 281 | 27 | 198 | 5 | 88 | 181 | 257 |
| Greendale city, Dearborn County..... | 4,520 | 4,323 | 46 | 9 | 34 | 2 | 25 | 81 | 73 |
| Greenfield city, Hancock County..... | 20,602 | 19,909 | 121 | 54 | 174 | 5 | 76 | 263 | 368 |
| Greensboro town, Henry County..... | 143 | 143 | 0 | 0 | 0 | 0 | 0 | 0 | 4 |
| Greensburg city, Decatur County..... | 11,492 | 11,048 | 50 | 26 | 154 | 3 | 104 | 107 | 273 |
| Greens Fork town, Wayne County..... | 423 | 420 | 0 | 1 | 1 | 0 | 0 | 1 | 0 |
| Greentown town, Howard County..... | 2,415 | 2,346 | 14 | 5 | 23 | 0 | 10 | 17 | 36 |
| Greenville town, Floyd County..... | 595 | 568 | 9 | 5 | 5 | 0 | 3 | 5 | 12 |
| Greenwood city, Johnson County..... | 49,791 | 44,841 | 845 | 128 | 1,866 | 25 | 1,062 | 1,024 | 2,476 |
| Griffin town, Posey County..... | 172 | 170 | 1 | 0 | 0 | 0 | 0 | 1 | |

Table 4.

Race and Hispanic or Latino Origin: 2010—Con.

[For information on confidentiality protection, nonsampling error, and definitions, see Selected Appendixes at <www.census.gov/prod/cen2010/cph-1-a.pdf>]

| Not Hispanic or Latino | | | | | | | | State County Place |
|------------------------|----------|---------------------------------|--|-------|--|--------------------|-------------------------|--|
| Total | One race | | | | | | Two or More Races | |
| | White | Black or African American | American Indian and Alaska Native | Asian | Native Hawaiian and Other Pacific Islander | Some Other Race | | |
| | | | | | | | | PLACE-Con. |
| 456 | 451 | 0 | 0 | 0 | 0 | 1 | 4 | Elizabethtown town, Bartholomew County |
| 39,498 | 29,565 | 7,705 | 154 | 430 | 20 | 95 | 1,529 | Elkhart city, Elkhart County |
| 6,275 | 6,038 | 62 | 11 | 41 | 0 | 13 | 110 | Ellettsville town, Monroe County |
| 629 | 611 | 3 | 2 | 4 | 0 | 0 | 9 | Elnora town, Daviess County |
| 8,328 | 8,162 | 18 | 14 | 30 | 4 | 2 | 98 | Elwood city |
| 8,322 | 8,156 | 18 | 14 | 30 | 4 | 2 | 98 | Madison County (part) |
| 6 | 6 | 0 | 0 | 0 | 0 | 0 | 0 | Tipton County (part) |
| 154 | 151 | 1 | 0 | 0 | 0 | 0 | 2 | Emison CDP, Knox County |
| 640 | 626 | 2 | 4 | 1 | 0 | 1 | 6 | English town, Crawford County |
| 572 | 562 | 3 | 2 | 2 | 0 | 0 | 3 | Etna Green town, Kosciusko County |
| 114,415 | 94,961 | 14,672 | 269 | 1,149 | 72 | 295 | 2,997 | Evansville city, Vanderburgh County |
| 304 | 303 | 0 | 0 | 0 | 0 | 0 | 1 | Fairland town, Shelby County |
| 2,927 | 2,890 | 4 | 6 | 5 | 0 | 1 | 21 | Fairmount town, Grant County |
| 1,375 | 1,359 | 2 | 2 | 3 | 2 | 0 | 7 | Fairview Park town, Vermillion County |
| 1,104 | 1,082 | 7 | 4 | 3 | 0 | 0 | 8 | Farmersburg town, Sullivan County |
| 1,319 | 1,290 | 2 | 14 | 1 | 0 | 0 | 12 | Farmland town, Randolph County |
| 2,123 | 2,107 | 3 | 1 | 5 | 0 | 0 | 7 | Ferdinand town, Dubois County |
| 505 | 490 | 3 | 1 | 3 | 0 | 2 | 6 | Fillmore town, Putnam County |
| 74,156 | 64,058 | 4,228 | 109 | 4,174 | 14 | 207 | 1,366 | Fishers town, Hamilton County |
| 992 | 973 | 5 | 0 | 1 | 0 | 0 | 13 | Fish Lake CDP, LaPorte County |
| 1,983 | 1,949 | 6 | 1 | 1 | 0 | 8 | 18 | Flora town, Carroll County |
| 80 | 80 | 0 | 0 | 0 | 0 | 0 | 0 | Florence CDP, Switzerland County |
| 418 | 410 | 6 | 1 | 0 | 0 | 0 | 1 | Fontanet CDP, Vigo County |
| 2,746 | 2,672 | 9 | 3 | 34 | 0 | 3 | 25 | Fort Branch town, Gibson County |
| 3,840 | 3,735 | 48 | 10 | 5 | 0 | 1 | 41 | Fortville town |
| 0 | 0 | 0 | 0 | 0 | 0 | 0 | 0 | Hamilton County (part) |
| 3,840 | 3,735 | 48 | 10 | 5 | 0 | 1 | 41 | Hancock County (part) |
| 233,491 | 178,436 | 38,514 | 730 | 8,279 | 91 | 542 | 6,899 | Fort Wayne city, Allen County |
| 795 | 774 | 7 | 0 | 1 | 0 | 0 | 13 | Fountain City town, Wayne County |
| 2,226 | 2,183 | 13 | 2 | 3 | 0 | 2 | 23 | Fowler town, Benton County |
| 260 | 257 | 0 | 0 | 0 | 0 | 0 | 3 | Fowlerton town, Grant County |
| 847 | 833 | 2 | 5 | 1 | 0 | 0 | 6 | Francesville town, Pulaski County |
| 465 | 455 | 1 | 0 | 1 | 0 | 0 | 8 | Francisco town, Gibson County |
| 12,324 | 12,055 | 101 | 22 | 24 | 1 | 15 | 106 | Frankfort city, Clinton County |
| 23,126 | 22,233 | 311 | 54 | 182 | 2 | 25 | 319 | Franklin city, Johnson County |
| 1,821 | 1,791 | 7 | 1 | 2 | 0 | 0 | 20 | Frankton town, Madison County |
| 80 | 78 | 0 | 2 | 0 | 0 | 0 | 0 | Fredericksburg town, Washington County |
| 643 | 642 | 1 | 0 | 0 | 0 | 0 | 0 | Freelandville CDP, Knox County |
| 385 | 377 | 0 | 1 | 0 | 0 | 0 | 7 | Freetown CDP, Jackson County |
| 2,099 | 2,077 | 5 | 4 | 6 | 0 | 0 | 7 | Fremont town, Steuben County |
| 1,769 | 1,586 | 103 | 6 | 21 | 0 | 2 | 51 | French Lick town, Orange County |
| 326 | 325 | 0 | 0 | 0 | 0 | 1 | 0 | Fulton town, Fulton County |
| 1,806 | 1,781 | 0 | 3 | 11 | 0 | 2 | 9 | Galena CDP, Floyd County |
| 1,290 | 1,259 | 7 | 4 | 6 | 0 | 0 | 14 | Galveston town, Cass County |
| 6,069 | 5,919 | 25 | 25 | 24 | 6 | 0 | 70 | Garrett city, DeKalb County |
| 76,166 | 7,151 | 67,363 | 197 | 156 | 5 | 69 | 1,225 | Gary city, Lake County |
| 5,822 | 5,641 | 51 | 13 | 24 | 2 | 5 | 86 | Gas City city, Grant County |
| 846 | 832 | 1 | 0 | 0 | 0 | 0 | 13 | Gaston town, Delaware County |
| 1,223 | 1,193 | 8 | 2 | 2 | 0 | 6 | 12 | Geneva town, Adams County |
| 265 | 256 | 3 | 5 | 0 | 0 | 0 | 1 | Gentryville town, Spencer County |
| 2,822 | 2,765 | 8 | 8 | 16 | 0 | 1 | 24 | Georgetown town, Floyd County |
| 249 | 249 | 0 | 0 | 0 | 0 | 0 | 0 | Glenwood town |
| 76 | 76 | 0 | 0 | 0 | 0 | 0 | 0 | Fayette County (part) |
| 173 | 173 | 0 | 0 | 0 | 0 | 0 | 0 | Rush County (part) |
| 1,021 | 1,000 | 7 | 4 | 0 | 0 | 0 | 10 | Goodland town, Newton County |
| 22,816 | 21,140 | 740 | 72 | 376 | 9 | 38 | 441 | Goshen city, Elkhart County |
| 818 | 806 | 6 | 0 | 1 | 0 | 0 | 5 | Gosport town, Owen County |
| 1,036 | 1,008 | 6 | 7 | 5 | 0 | 0 | 10 | Grabill town, Allen County |
| 741 | 717 | 11 | 2 | 0 | 0 | 0 | 11 | Grandview town, Spencer County |
| 29,732 | 27,036 | 766 | 33 | 1,400 | 29 | 50 | 418 | Granger CDP, St. Joseph County |
| 10,069 | 9,418 | 271 | 24 | 194 | 3 | 15 | 144 | Greencastle city, Putnam County |
| 4,447 | 4,284 | 45 | 8 | 33 | 0 | 10 | 67 | Greendale city, Dearborn County |
| 20,234 | 19,670 | 118 | 42 | 174 | 3 | 9 | 218 | Greenfield city, Hancock County |
| 139 | 139 | 0 | 0 | 0 | 0 | 0 | 0 | Greensboro town, Henry County |
| 11,219 | 10,891 | 46 | 23 | 147 | 3 | 20 | 89 | Greensburg city, Decatur County |
| 423 | 420 | 0 | 1 | 1 | 0 | 0 | 1 | Greens Fork town, Wayne County |
| 2,379 | 2,325 | 13 | 5 | 23 | 0 | 2 | 11 | Greentown town, Howard County |
| 583 | 557 | 9 | 5 | 5 | 0 | 2 | 5 | Greenville town, Floyd County |
| 47,315 | 43,603 | 827 | 100 | 1,861 | 25 | 70 | 829 | Greenwood city, Johnson County |
| 172 | 170 | 1 | 0 | 0 | 0 | 0 | 1 | Griffin town, Posey County |

Table 4.

Race and Hispanic or Latino Origin: 2010—Con.

[For information on confidentiality protection, nonsampling error, and definitions, see Selected Appendixes at <www.census.gov/prod/cen2010/cph-1-a.pdf>]

| State County Place | Total population | Race | | | | | | | Two or More Races | Hispanic or Latino (of any race) |
|---|---------------------|----------|---------------------------------|--|--------|--|--------------------|--------|-------------------------|--|
| | | One race | | | | | | | | |
| | | White | Black or African American | American Indian and Alaska Native | Asian | Native Hawaiian and Other Pacific Islander | Some Other Race | | | |
| PLACE—Con. | | | | | | | | | | |
| Griffith town, Lake County..... | 16,893 | 12,797 | 2,848 | 45 | 133 | 5 | 652 | 413 | 2,248 | |
| Grissom AFB CDP..... | 5,537 | 4,119 | 1,248 | 18 | 11 | 2 | 54 | 85 | 257 | |
| Cass County (part)..... | 0 | 0 | 0 | 0 | 0 | 0 | 0 | 0 | 0 | |
| Miami County (part)..... | 5,537 | 4,119 | 1,248 | 18 | 11 | 2 | 54 | 85 | 257 | |
| Hagerstown town, Wayne County..... | 1,787 | 1,746 | 10 | 3 | 6 | 0 | 0 | 22 | 14 | |
| Hamilton town..... | 1,532 | 1,507 | 4 | 3 | 4 | 0 | 2 | 12 | 17 | |
| DeKalb County (part)..... | 244 | 237 | 1 | 2 | 2 | 0 | 0 | 2 | 3 | |
| Steuben County (part)..... | 1,288 | 1,270 | 3 | 1 | 2 | 0 | 2 | 10 | 14 | |
| Hamlet town, Starke County..... | 800 | 773 | 0 | 8 | 1 | 0 | 5 | 13 | 21 | |
| Hammond city, Lake County..... | 80,830 | 47,984 | 18,224 | 411 | 804 | 24 | 10,723 | 2,660 | 27,563 | |
| Hanna CDP, LaPorte County..... | 463 | 454 | 0 | 1 | 0 | 0 | 0 | 8 | 4 | |
| Hanover town, Jefferson County..... | 3,546 | 3,364 | 80 | 6 | 28 | 1 | 21 | 46 | 85 | |
| Hardinsburg town, Washington County..... | 248 | 248 | 0 | 0 | 0 | 0 | 0 | 0 | 1 | |
| Harlan CDP, Allen County..... | 1,634 | 1,591 | 7 | 1 | 2 | 0 | 8 | 25 | 45 | |
| Harmony town, Clay County..... | 656 | 640 | 5 | 0 | 2 | 0 | 6 | 3 | 8 | |
| Harrodsburg CDP, Monroe County..... | 691 | 663 | 5 | 1 | 0 | 0 | 0 | 22 | 11 | |
| Hartford City city, Blackford County..... | 6,220 | 6,049 | 19 | 10 | 8 | 4 | 26 | 104 | 73 | |
| Hartsville town, Bartholomew County..... | 362 | 351 | 4 | 0 | 0 | 0 | 0 | 7 | 4 | |
| Hatfield CDP, Spencer County..... | 813 | 797 | 0 | 2 | 1 | 0 | 6 | 7 | 7 | |
| Haubstadt town, Gibson County..... | 1,577 | 1,549 | 9 | 3 | 3 | 0 | 3 | 10 | 10 | |
| Hayden CDP, Jennings County..... | 521 | 508 | 4 | 2 | 1 | 0 | 3 | 3 | 14 | |
| Hazleton town, Gibson County..... | 263 | 256 | 6 | 0 | 0 | 0 | 0 | 1 | 1 | |
| Hebron town, Porter County..... | 3,724 | 3,570 | 40 | 7 | 14 | 0 | 33 | 60 | 226 | |
| Henryville CDP, Clark County..... | 1,905 | 1,868 | 0 | 0 | 8 | 0 | 12 | 17 | 30 | |
| Herbst CDP, Grant County..... | 112 | 112 | 0 | 0 | 0 | 0 | 0 | 0 | 0 | |
| Heritage Lake CDP, Putnam County..... | 2,880 | 2,801 | 26 | 11 | 7 | 0 | 15 | 20 | 55 | |
| Hidden Valley CDP, Dearborn County..... | 5,387 | 5,260 | 13 | 7 | 27 | 1 | 23 | 56 | 73 | |
| Highland town, Lake County..... | 23,727 | 21,027 | 997 | 49 | 380 | 1 | 799 | 474 | 3,047 | |
| Highland CDP, Vanderburgh County..... | 4,489 | 4,312 | 58 | 1 | 53 | 2 | 12 | 51 | 38 | |
| Hillsboro town, Fountain County..... | 538 | 517 | 1 | 4 | 0 | 0 | 10 | 6 | 29 | |
| Hoagland CDP, Allen County..... | 821 | 802 | 1 | 5 | 0 | 1 | 2 | 10 | 5 | |
| Hobart city, Lake County..... | 29,059 | 24,786 | 2,025 | 107 | 298 | 4 | 1,153 | 686 | 4,026 | |
| Holland town, Dubois County..... | 626 | 601 | 1 | 4 | 2 | 1 | 14 | 3 | 23 | |
| Holton town, Ripley County..... | 480 | 462 | 7 | 1 | 0 | 0 | 2 | 8 | 2 | |
| Homecroft town, Marion County..... | 722 | 691 | 6 | 5 | 5 | 0 | 4 | 11 | 8 | |
| Hope town, Bartholomew County..... | 2,102 | 2,042 | 12 | 2 | 8 | 0 | 10 | 28 | 38 | |
| Howe CDP, LaGrange County..... | 807 | 669 | 22 | 5 | 24 | 0 | 69 | 18 | 118 | |
| Hudson town, Steuben County..... | 518 | 508 | 0 | 1 | 3 | 1 | 3 | 2 | 10 | |
| Hudson Lake CDP, LaPorte County..... | 1,297 | 1,259 | 1 | 3 | 1 | 0 | 12 | 21 | 39 | |
| Huntertown town, Allen County..... | 4,810 | 4,501 | 68 | 18 | 94 | 0 | 40 | 89 | 112 | |
| Huntingburg city, Dubois County..... | 6,057 | 5,286 | 33 | 10 | 19 | 0 | 597 | 112 | 1,123 | |
| Huntington city, Huntington County..... | 17,391 | 16,768 | 99 | 77 | 90 | 6 | 106 | 245 | 420 | |
| Hymera town, Sullivan County..... | 801 | 793 | 0 | 2 | 0 | 0 | 0 | 6 | 1 | |
| Idaville CDP, White County..... | 461 | 455 | 1 | 0 | 0 | 0 | 0 | 5 | 22 | |
| Indianapolis city, Marion County..... | 829,718 | 514,444 | 226,671 | 2,653 | 17,299 | 391 | 44,976 | 23,284 | 77,780 | |
| Beech Grove city (part)..... | 0 | 0 | 0 | 0 | 0 | 0 | 0 | 0 | 0 | |
| Clermont town..... | 1,356 | 1,249 | 57 | 3 | 9 | 0 | 3 | 35 | 34 | |
| Crows Nest town..... | 73 | 71 | 2 | 0 | 0 | 0 | 0 | 0 | 1 | |
| Cumberland town (part)..... | 2,597 | 1,516 | 821 | 27 | 15 | 5 | 116 | 97 | 212 | |
| Homecroft town..... | 722 | 691 | 6 | 5 | 5 | 0 | 4 | 11 | 8 | |
| Indianapolis city (balance) (part)..... | 820,445 | 507,005 | 225,355 | 2,611 | 17,236 | 384 | 44,789 | 23,065 | 77,352 | |
| Lawrence city (part)..... | 42 | 4 | 31 | 0 | 0 | 0 | 3 | 4 | 10 | |
| Meridian Hills town..... | 1,616 | 1,550 | 20 | 1 | 17 | 2 | 7 | 19 | 28 | |
| North Crows Nest town..... | 45 | 45 | 0 | 0 | 0 | 0 | 0 | 0 | 0 | |
| Rocky Ripple town..... | 606 | 540 | 37 | 3 | 5 | 0 | 6 | 15 | 15 | |
| Spring Hill town..... | 98 | 77 | 17 | 1 | 0 | 0 | 0 | 3 | 0 | |
| Warren Park town..... | 1,480 | 1,164 | 238 | 2 | 3 | 0 | 45 | 28 | 108 | |
| Williams Creek town..... | 407 | 391 | 4 | 0 | 6 | 0 | 2 | 4 | 10 | |
| Wynnedale town..... | 231 | 141 | 83 | 0 | 3 | 0 | 1 | 3 | 2 | |
| Indian Heights CDP, Howard County..... | 3,011 | 2,787 | 95 | 15 | 12 | 0 | 22 | 80 | 96 | |
| Indian Village town, St. Joseph County..... | 133 | 121 | 6 | 0 | 2 | 0 | 0 | 4 | 0 | |
| Ingalls town, Madison County..... | 2,394 | 2,213 | 73 | 10 | 8 | 0 | 34 | 56 | 94 | |
| Jalapa CDP, Grant County..... | 171 | 168 | 0 | 0 | 1 | 0 | 0 | 2 | 1 | |
| Jamestown town..... | 958 | 947 | 0 | 0 | 5 | 0 | 0 | 6 | 7 | |
| Boone County (part)..... | 933 | 925 | 0 | 0 | 2 | 0 | 0 | 6 | 7 | |
| Hendricks County (part)..... | 25 | 22 | 0 | 0 | 3 | 0 | 0 | 0 | 0 | |
| Jasonville city, Greene County..... | 2,222 | 2,179 | 4 | 2 | 9 | 0 | 9 | 19 | 17 | |
| Jasper city, Dubois County..... | 15,038 | 14,075 | 57 | 27 | 131 | 5 | 605 | 138 | 1,153 | |
| Jeffersonville city, Clark County..... | 44,953 | 36,144 | 5,953 | 129 | 513 | 22 | 833 | 1,359 | 1,828 | |

Table 4.

Race and Hispanic or Latino Origin: 2010—Con.

[For information on confidentiality protection, nonsampling error, and definitions, see Selected Appendixes at <www.census.gov/prod/cen2010/cph-1-a.pdf>]

| Not Hispanic or Latino | | | | | | | | State County Place |
|------------------------|----------|---------------------------------|---|--------|--|--------------------|-------------------------|--|
| Total | One race | | | | | | Two or More Races | |
| | White | Black or African American | American Indian and Alaska Native | Asian | Native Hawaiian and Other Pacific Islander | Some Other Race | | |
| | | | | | | | | PLACE—Con. |
| 14,645 | 11,459 | 2,775 | 38 | 121 | 4 | 16 | 232 | Griffith town, Lake County |
| 5,280 | 3,936 | 1,240 | 16 | 10 | 2 | 4 | 72 | Grissom AFB CDP |
| 0 | 0 | 0 | 0 | 0 | 0 | 0 | 0 | Cass County (part) |
| 5,280 | 3,936 | 1,240 | 16 | 10 | 2 | 4 | 72 | Miami County (part) |
| 1,773 | 1,735 | 7 | 3 | 6 | 0 | 0 | 22 | Hagerstown town, Wayne County |
| 1,515 | 1,495 | 4 | 1 | 4 | 0 | 0 | 11 | Hamilton town |
| 241 | 235 | 1 | 1 | 2 | 0 | 0 | 2 | DeKalb County (part) |
| 1,274 | 1,260 | 3 | 0 | 2 | 0 | 0 | 9 | Steuben County (part) |
| 779 | 757 | 0 | 8 | 1 | 0 | 1 | 12 | Hamlet town, Starke County |
| 53,267 | 33,534 | 17,568 | 145 | 753 | 9 | 90 | 1,168 | Hammond city, Lake County |
| 459 | 451 | 0 | 1 | 0 | 0 | 0 | 7 | Hanna CDP, LaPorte County |
| 3,461 | 3,300 | 77 | 6 | 28 | 1 | 4 | 45 | Hanover town, Jefferson County |
| 247 | 247 | 0 | 0 | 0 | 0 | 0 | 0 | Hardinsburg town, Washington County |
| 1,589 | 1,561 | 7 | 1 | 2 | 0 | 0 | 18 | Harlan CDP, Allen County |
| 648 | 639 | 5 | 0 | 2 | 0 | 0 | 2 | Harmony town, Clay County |
| 680 | 652 | 5 | 1 | 0 | 0 | 0 | 22 | Harrodsburg CDP, Monroe County |
| 6,147 | 6,006 | 18 | 10 | 8 | 4 | 9 | 92 | Hartford City city, Blackford County |
| 358 | 347 | 4 | 0 | 0 | 0 | 0 | 7 | Hartsville town, Bartholomew County |
| 806 | 795 | 0 | 2 | 1 | 0 | 1 | 7 | Hatfield CDP, Spencer County |
| 1,567 | 1,542 | 9 | 3 | 3 | 0 | 0 | 10 | Haubstadt town, Gibson County |
| 507 | 500 | 2 | 2 | 1 | 0 | 0 | 2 | Hayden CDP, Jennings County |
| 262 | 255 | 6 | 0 | 0 | 0 | 0 | 1 | Hazleton town, Gibson County |
| 3,498 | 3,416 | 38 | 2 | 13 | 0 | 3 | 26 | Hebron town, Porter County |
| 1,875 | 1,855 | 0 | 0 | 7 | 0 | 0 | 13 | Henryville CDP, Clark County |
| 112 | 112 | 0 | 0 | 0 | 0 | 0 | 0 | Herbst CDP, Grant County |
| 2,825 | 2,768 | 22 | 8 | 7 | 0 | 2 | 18 | Heritage Lake CDP, Putnam County |
| 5,314 | 5,218 | 10 | 7 | 27 | 1 | 1 | 50 | Hidden Valley CDP, Dearborn County |
| 20,680 | 19,039 | 965 | 24 | 371 | 1 | 15 | 265 | Highland town, Lake County |
| 4,451 | 4,287 | 56 | 1 | 51 | 0 | 7 | 49 | Highland CDP, Vanderburgh County |
| 509 | 498 | 1 | 4 | 0 | 0 | 0 | 6 | Hillsboro town, Fountain County |
| 816 | 799 | 1 | 5 | 0 | 1 | 0 | 10 | Hoagland CDP, Allen County |
| 25,033 | 22,338 | 1,947 | 81 | 280 | 3 | 22 | 362 | Hobart city, Lake County |
| 603 | 592 | 1 | 4 | 2 | 1 | 0 | 3 | Holland town, Dubois County |
| 478 | 462 | 7 | 1 | 0 | 0 | 0 | 8 | Holton town, Ripley County |
| 714 | 688 | 5 | 5 | 5 | 0 | 1 | 10 | Homecroft town, Marion County |
| 2,064 | 2,026 | 7 | 1 | 8 | 0 | 2 | 20 | Hope town, Bartholomew County |
| 689 | 625 | 19 | 5 | 24 | 0 | 0 | 16 | Howe CDP, LaGrange County |
| 508 | 502 | 0 | 1 | 3 | 1 | 0 | 1 | Hudson town, Steuben County |
| 1,258 | 1,233 | 1 | 3 | 1 | 0 | 0 | 20 | Hudson Lake CDP, LaPorte County |
| 4,698 | 4,445 | 68 | 15 | 93 | 0 | 8 | 69 | Huntertown town, Allen County |
| 4,934 | 4,845 | 26 | 7 | 19 | 0 | 4 | 33 | Huntingburg city, Dubois County |
| 16,971 | 16,525 | 95 | 66 | 90 | 4 | 8 | 183 | Huntington city, Huntington County |
| 800 | 792 | 0 | 2 | 0 | 0 | 0 | 6 | Hymera town, Sullivan County |
| 439 | 433 | 1 | 0 | 0 | 0 | 0 | 5 | Idaville CDP, White County |
| 751,938 | 488,238 | 224,352 | 1,780 | 17,114 | 280 | 2,130 | 18,044 | Indianapolis city, Marion County |
| 0 | 0 | 0 | 0 | 0 | 0 | 0 | 0 | Beech Grove city (part) |
| 1,322 | 1,229 | 57 | 3 | 9 | 0 | 0 | 24 | Clermont town |
| 72 | 70 | 2 | 0 | 0 | 0 | 0 | 0 | Crows Nest town |
| 2,385 | 1,473 | 811 | 6 | 14 | 4 | 2 | 75 | Cumberland town (part) |
| 714 | 688 | 5 | 5 | 5 | 0 | 1 | 10 | Homecroft town |
| 743,093 | 480,960 | 223,053 | 1,760 | 17,053 | 274 | 2,123 | 17,870 | Indianapolis city (balance) (part) |
| 32 | 0 | 29 | 0 | 0 | 0 | 0 | 3 | Lawrence city (part) |
| 1,588 | 1,528 | 19 | 1 | 17 | 2 | 2 | 19 | Meridian Hills town |
| 45 | 45 | 0 | 0 | 0 | 0 | 0 | 0 | North Crows Nest town |
| 591 | 536 | 37 | 2 | 5 | 0 | 1 | 10 | Rocky Ripple town |
| 98 | 77 | 17 | 1 | 0 | 0 | 0 | 3 | Spring Hill town |
| 1,372 | 1,108 | 235 | 2 | 3 | 0 | 1 | 23 | Warren Park town |
| 397 | 384 | 4 | 0 | 5 | 0 | 0 | 4 | Williams Creek town |
| 229 | 140 | 83 | 0 | 3 | 0 | 0 | 3 | Wynnedale town |
| 2,915 | 2,732 | 87 | 14 | 12 | 0 | 7 | 63 | Indian Heights CDP, Howard County |
| 133 | 121 | 6 | 0 | 2 | 0 | 0 | 4 | Indian Village town, St. Joseph County |
| 2,300 | 2,161 | 71 | 7 | 8 | 0 | 10 | 43 | Ingalls town, Madison County |
| 170 | 167 | 0 | 0 | 1 | 0 | 0 | 2 | Jalapa CDP, Grant County |
| 951 | 941 | 0 | 0 | 5 | 0 | 0 | 5 | Jamestown town |
| 926 | 919 | 0 | 0 | 2 | 0 | 0 | 5 | Boone County (part) |
| 25 | 22 | 0 | 0 | 3 | 0 | 0 | 0 | Hendricks County (part) |
| 2,205 | 2,172 | 4 | 2 | 9 | 0 | 3 | 15 | Jasonville city, Greene County |
| 13,885 | 13,582 | 52 | 21 | 131 | 4 | 10 | 85 | Jasper city, Dubois County |
| 43,125 | 35,292 | 5,889 | 111 | 506 | 17 | 110 | 1,200 | Jeffersonville city, Clark County |

Table 4.

Race and Hispanic or Latino Origin: 2010—Con.

[For information on confidentiality protection, nonsampling error, and definitions, see Selected Appendixes at <www.census.gov/prod/cen2010/cph-1-a.pdf>]

| State County Place | Total population | Race | | | | | | Two or More Races | Hispanic or Latino (of any race) |
|---|---------------------|----------|---------------------------------|---|-------|--|--------------------|-------------------------|--|
| | | One race | | | | | | | |
| | | White | Black or African American | American Indian and Alaska Native | Asian | Native Hawaiian and Other Pacific Islander | Some Other Race | | |
| PLACE--Con. | | | | | | | | | |
| Jonesboro city, Grant County..... | 1,756 | 1,715 | 1 | 8 | 0 | 0 | 11 | 21 | 42 |
| Jonesville town, Bartholomew County..... | 177 | 164 | 0 | 4 | 0 | 0 | 6 | 3 | 7 |
| Kempton town, Tipton County..... | 335 | 331 | 0 | 0 | 1 | 0 | 0 | 3 | 3 |
| Kendallville city, Noble County..... | 9,862 | 9,278 | 51 | 18 | 54 | 0 | 284 | 177 | 507 |
| Kennard town, Henry County..... | 471 | 467 | 0 | 0 | 3 | 0 | 0 | 1 | 0 |
| Kent CDP, Jefferson County..... | 70 | 69 | 1 | 0 | 0 | 0 | 0 | 0 | 0 |
| Kentland town, Newton County..... | 1,748 | 1,647 | 14 | 1 | 8 | 0 | 46 | 32 | 140 |
| Kewanna town, Fulton County..... | 613 | 590 | 7 | 2 | 1 | 0 | 1 | 12 | 13 |
| Kimmell CDP, Noble County..... | 422 | 399 | 2 | 0 | 1 | 0 | 20 | 0 | 58 |
| Kingman town, Fountain County..... | 511 | 499 | 0 | 0 | 0 | 0 | 2 | 10 | 7 |
| Kingsbury town, LaPorte County..... | 242 | 235 | 1 | 1 | 0 | 0 | 5 | 0 | 13 |
| Kingsford Heights town, LaPorte County..... | 1,435 | 1,238 | 116 | 8 | 4 | 0 | 16 | 53 | 72 |
| Kirklin town, Clinton County..... | 788 | 776 | 1 | 0 | 1 | 0 | 4 | 6 | 10 |
| Knightstown town, Henry County..... | 2,182 | 2,138 | 3 | 2 | 3 | 2 | 9 | 25 | 13 |
| Knightsville town, Clay County..... | 872 | 842 | 11 | 2 | 2 | 1 | 0 | 14 | 6 |
| Knox city, Starke County..... | 3,704 | 3,568 | 13 | 7 | 12 | 0 | 40 | 64 | 109 |
| Kokomo city, Howard County..... | 45,468 | 37,981 | 4,852 | 175 | 451 | 11 | 506 | 1,492 | 1,501 |
| Koontz Lake CDP..... | 1,557 | 1,513 | 2 | 2 | 2 | 0 | 11 | 27 | 34 |
| Marshall County (part)..... | 98 | 96 | 1 | 0 | 0 | 0 | 1 | 0 | 1 |
| Starke County (part)..... | 1,459 | 1,417 | 1 | 2 | 2 | 0 | 10 | 27 | 33 |
| Kouts town, Porter County..... | 1,879 | 1,834 | 5 | 6 | 12 | 0 | 4 | 18 | 96 |
| Laconia town, Harrison County..... | 50 | 49 | 0 | 0 | 1 | 0 | 0 | 0 | 0 |
| La Crosse town, LaPorte County..... | 551 | 548 | 1 | 0 | 0 | 0 | 0 | 2 | 10 |
| Ladoga town, Montgomery County..... | 985 | 969 | 1 | 0 | 3 | 0 | 3 | 9 | 10 |
| Lafayette city, Tippecanoe County..... | 67,140 | 56,108 | 4,164 | 245 | 925 | 20 | 3,898 | 1,780 | 8,107 |
| La Fontaine town, Wabash County..... | 875 | 862 | 1 | 2 | 0 | 0 | 2 | 8 | 10 |
| Lagrange town, LaGrange County..... | 2,625 | 2,460 | 16 | 11 | 10 | 0 | 109 | 19 | 249 |
| Lagro town, Wabash County..... | 415 | 402 | 0 | 7 | 2 | 0 | 0 | 4 | 0 |
| Lake Dalecarlia CDP, Lake County..... | 1,355 | 1,319 | 3 | 2 | 1 | 0 | 15 | 15 | 46 |
| Lake Holiday CDP, Montgomery County..... | 910 | 905 | 2 | 0 | 0 | 0 | 3 | 0 | 4 |
| Lake Santee CDP..... | 820 | 796 | 10 | 1 | 1 | 0 | 0 | 12 | 12 |
| Decatur County (part)..... | 773 | 757 | 2 | 1 | 1 | 0 | 0 | 12 | 10 |
| Franklin County (part)..... | 47 | 39 | 8 | 0 | 0 | 0 | 0 | 0 | 2 |
| Lakes of the Four Seasons CDP..... | 7,033 | 6,567 | 85 | 15 | 68 | 4 | 162 | 132 | 598 |
| Lake County (part)..... | 3,936 | 3,649 | 59 | 8 | 30 | 4 | 111 | 75 | 330 |
| Porter County (part)..... | 3,097 | 2,918 | 26 | 7 | 38 | 0 | 51 | 57 | 268 |
| Lake Station city, Lake County..... | 12,572 | 10,023 | 455 | 66 | 40 | 3 | 1,470 | 515 | 3,517 |
| Laketon CDP, Wabash County..... | 623 | 598 | 9 | 7 | 0 | 0 | 3 | 6 | 12 |
| Lake Village CDP, Newton County..... | 765 | 741 | 6 | 4 | 3 | 0 | 10 | 1 | 20 |
| Lakeville town, St. Joseph County..... | 786 | 766 | 1 | 3 | 0 | 0 | 4 | 12 | 25 |
| Landess CDP, Grant County..... | 188 | 183 | 0 | 0 | 0 | 0 | 4 | 1 | 5 |
| Lanesville town, Harrison County..... | 564 | 554 | 2 | 0 | 1 | 0 | 4 | 3 | 5 |
| La Paz town, Marshall County..... | 561 | 549 | 1 | 1 | 1 | 0 | 3 | 6 | 24 |
| Lapel town, Madison County..... | 2,068 | 2,020 | 4 | 6 | 5 | 1 | 6 | 26 | 17 |
| La Porte city, LaPorte County..... | 22,053 | 19,549 | 672 | 58 | 100 | 2 | 1,088 | 584 | 2,460 |
| Larwill town, Whitley County..... | 283 | 280 | 0 | 0 | 0 | 0 | 0 | 3 | 0 |
| Laurel town, Franklin County..... | 512 | 504 | 1 | 3 | 0 | 0 | 1 | 3 | 13 |
| Lawrence city, Marion County..... | 46,001 | 29,056 | 11,865 | 163 | 655 | 59 | 2,606 | 1,597 | 5,155 |
| Lawrenceburg city, Dearborn County..... | 5,042 | 4,713 | 153 | 13 | 39 | 0 | 14 | 110 | 58 |
| Leavenworth town, Crawford County..... | 238 | 226 | 6 | 0 | 0 | 4 | 0 | 2 | 3 |
| Lebanon city, Boone County..... | 15,792 | 15,171 | 85 | 29 | 100 | 4 | 166 | 237 | 489 |
| Leesburg town, Kosciusko County..... | 555 | 509 | 1 | 1 | 13 | 0 | 24 | 7 | 43 |
| Leo-Cedarville town, Allen County..... | 3,603 | 3,497 | 3 | 9 | 29 | 0 | 20 | 45 | 59 |
| Lewisville town, Henry County..... | 366 | 364 | 0 | 0 | 0 | 0 | 0 | 2 | 5 |
| Liberty town, Union County..... | 2,133 | 2,064 | 16 | 6 | 9 | 2 | 17 | 19 | 33 |
| Ligonier city, Noble County..... | 4,405 | 3,068 | 16 | 11 | 21 | 1 | 1,171 | 117 | 2,270 |
| Linden town, Montgomery County..... | 759 | 737 | 4 | 7 | 0 | 0 | 1 | 10 | 13 |
| Linton city, Greene County..... | 5,413 | 5,289 | 3 | 14 | 22 | 2 | 17 | 66 | 67 |
| Little York town, Washington County..... | 192 | 188 | 0 | 0 | 0 | 0 | 0 | 4 | 3 |
| Livonia town, Washington County..... | 128 | 127 | 0 | 0 | 0 | 0 | 0 | 1 | 0 |
| Lizton town, Hendricks County..... | 488 | 475 | 0 | 0 | 2 | 0 | 4 | 7 | 7 |
| Logansport city, Cass County..... | 18,396 | 14,838 | 420 | 140 | 311 | 21 | 2,254 | 412 | 3,973 |
| Long Beach town, LaPorte County..... | 1,179 | 1,141 | 17 | 4 | 13 | 0 | 2 | 2 | 7 |
| Loogootee city, Martin County..... | 2,751 | 2,704 | 4 | 6 | 8 | 0 | 16 | 13 | 23 |
| Losantville town, Randolph County..... | 237 | 230 | 0 | 1 | 0 | 0 | 0 | 6 | 0 |
| Lowell town, Lake County..... | 9,276 | 8,894 | 49 | 33 | 24 | 5 | 157 | 114 | 640 |
| Lynn town, Randolph County..... | 1,097 | 1,072 | 5 | 1 | 8 | 0 | 2 | 9 | 21 |
| Lynnville town, Warrick County..... | 888 | 878 | 1 | 2 | 0 | 0 | 0 | 7 | 7 |
| Lyons town, Greene County..... | 742 | 728 | 1 | 4 | 2 | 0 | 1 | 6 | 11 |
| McCordsville town, Hancock County..... | 4,797 | 3,992 | 493 | 13 | 110 | 1 | 63 | 125 | 209 |
| Mackey town, Gibson County..... | 106 | 104 | 0 | 0 | 0 | 0 | 0 | 2 | 0 |

Table 4.

Race and Hispanic or Latino Origin: 2010—Con.

[For information on confidentiality protection, nonsampling error, and definitions, see Selected Appendixes at <www.census.gov/prod/cen2010/cph-1-a.pdf>]

| Not Hispanic or Latino | | | | | | | | State County Place |
|------------------------|----------|---------------------------------|---|-------|--|--------------------|-------------------------|--|
| Total | One race | | | | | | Two or More Races | |
| | White | Black or African American | American Indian and Alaska Native | Asian | Native Hawaiian and Other Pacific Islander | Some Other Race | | |
| | | | | | | | | PLACE—Con. |
| 1,714 | 1,683 | 1 | 7 | 0 | 0 | 3 | 20 | Jonesboro city, Grant County |
| 170 | 164 | 0 | 4 | 0 | 0 | 0 | 2 | Jonesville town, Bartholomew County |
| 332 | 328 | 0 | 0 | 1 | 0 | 0 | 3 | Kempton town, Tipton County |
| 9,355 | 9,090 | 48 | 17 | 54 | 0 | 11 | 135 | Kendallville city, Noble County |
| 471 | 467 | 0 | 0 | 3 | 0 | 0 | 1 | Kennard town, Henry County |
| 70 | 69 | 1 | 0 | 0 | 0 | 0 | 0 | Kent CDP, Jefferson County |
| 1,608 | 1,566 | 14 | 1 | 8 | 0 | 1 | 18 | Kentland town, Newton County |
| 600 | 584 | 2 | 2 | 1 | 0 | 0 | 11 | Kewanna town, Fulton County |
| 364 | 361 | 2 | 0 | 1 | 0 | 0 | 0 | Kimmell CDP, Noble County |
| 504 | 496 | 0 | 0 | 0 | 0 | 0 | 8 | Kingman town, Fountain County |
| 229 | 228 | 1 | 0 | 0 | 0 | 0 | 0 | Kingsbury town, LaPorte County |
| 1,363 | 1,203 | 111 | 6 | 4 | 0 | 1 | 38 | Kingsford Heights town, LaPorte County |
| 778 | 770 | 1 | 0 | 1 | 0 | 0 | 6 | Kirklin town, Clinton County |
| 2,169 | 2,133 | 3 | 2 | 2 | 2 | 7 | 20 | Knightstown town, Henry County |
| 866 | 837 | 10 | 2 | 2 | 1 | 0 | 14 | Knightsville town, Clay County |
| 3,595 | 3,513 | 13 | 6 | 12 | 0 | 0 | 51 | Knox city, Starke County |
| 43,967 | 37,207 | 4,776 | 146 | 449 | 10 | 88 | 1,291 | Kokomo city, Howard County |
| 1,523 | 1,498 | 2 | 2 | 2 | 0 | 0 | 19 | Koontz Lake CDP |
| 97 | 96 | 1 | 0 | 0 | 0 | 0 | 0 | Marshall County (part) |
| 1,426 | 1,402 | 1 | 2 | 2 | 0 | 0 | 19 | Starke County (part) |
| 1,783 | 1,754 | 4 | 4 | 12 | 0 | 0 | 9 | Kouts town, Porter County |
| 50 | 49 | 0 | 0 | 1 | 0 | 0 | 0 | Laconia town, Harrison County |
| 541 | 539 | 1 | 0 | 0 | 0 | 0 | 1 | La Crosse town, LaPorte County |
| 975 | 963 | 1 | 0 | 3 | 0 | 0 | 8 | Ladoga town, Montgomery County |
| 59,033 | 52,557 | 4,050 | 171 | 908 | 14 | 71 | 1,262 | Lafayette city, Tippecanoe County |
| 865 | 857 | 1 | 2 | 0 | 0 | 0 | 5 | La Fontaine town, Wabash County |
| 2,376 | 2,329 | 12 | 9 | 10 | 0 | 1 | 15 | Lagrange town, LaGrange County |
| 415 | 402 | 0 | 7 | 2 | 0 | 0 | 4 | Lagro town, Wabash County |
| 1,309 | 1,293 | 3 | 2 | 1 | 0 | 0 | 10 | Lake Dalecarlia CDP, Lake County |
| 906 | 902 | 2 | 0 | 0 | 0 | 2 | 0 | Lake Holiday CDP, Montgomery County |
| 808 | 787 | 10 | 1 | 1 | 0 | 0 | 9 | Lake Santee CDP |
| 763 | 750 | 2 | 1 | 1 | 0 | 0 | 9 | Decatur County (part) |
| 45 | 37 | 8 | 0 | 0 | 0 | 0 | 0 | Franklin County (part) |
| 6,435 | 6,205 | 84 | 8 | 67 | 4 | 5 | 62 | Lakes of the Four Seasons CDP |
| 3,606 | 3,471 | 59 | 7 | 30 | 4 | 0 | 35 | Lake County (part) |
| 2,829 | 2,734 | 25 | 1 | 37 | 0 | 5 | 27 | Porter County (part) |
| 9,055 | 8,385 | 373 | 40 | 35 | 0 | 7 | 215 | Lake Station city, Lake County |
| 611 | 590 | 8 | 7 | 0 | 0 | 0 | 6 | Laketon CDP, Wabash County |
| 745 | 731 | 6 | 4 | 3 | 0 | 0 | 1 | Lake Village CDP, Newton County |
| 761 | 749 | 1 | 3 | 0 | 0 | 0 | 8 | Lakeville town, St. Joseph County |
| 183 | 182 | 0 | 0 | 0 | 0 | 0 | 1 | Landess CDP, Grant County |
| 559 | 550 | 1 | 0 | 1 | 0 | 4 | 3 | Lanesville town, Harrison County |
| 537 | 528 | 1 | 1 | 1 | 0 | 0 | 6 | La Paz town, Marshall County |
| 2,051 | 2,003 | 4 | 6 | 5 | 1 | 6 | 26 | Lapel town, Madison County |
| 19,593 | 18,414 | 646 | 41 | 94 | 0 | 22 | 376 | La Porte city, LaPorte County |
| 283 | 280 | 0 | 0 | 0 | 0 | 0 | 3 | Larwill town, Whitley County |
| 499 | 495 | 1 | 3 | 0 | 0 | 0 | 0 | Laurel town, Franklin County |
| 40,846 | 26,887 | 11,703 | 102 | 649 | 48 | 128 | 1,329 | Lawrence city, Marion County |
| 4,984 | 4,678 | 153 | 11 | 38 | 0 | 0 | 104 | Lawrenceburg city, Dearborn County |
| 235 | 226 | 4 | 0 | 0 | 4 | 0 | 1 | Leavenworth town, Crawford County |
| 15,303 | 14,901 | 83 | 23 | 99 | 3 | 4 | 190 | Lebanon city, Boone County |
| 512 | 492 | 1 | 1 | 13 | 0 | 0 | 5 | Leesburg town, Kosciusko County |
| 3,544 | 3,468 | 3 | 9 | 29 | 0 | 0 | 35 | Leo-Cedarville town, Allen County |
| 361 | 359 | 0 | 0 | 0 | 0 | 0 | 2 | Lewisville town, Henry County |
| 2,100 | 2,046 | 16 | 6 | 9 | 2 | 4 | 17 | Liberty town, Union County |
| 2,135 | 2,066 | 11 | 8 | 21 | 0 | 1 | 28 | Ligonier city, Noble County |
| 746 | 732 | 4 | 1 | 0 | 0 | 1 | 8 | Linden town, Montgomery County |
| 5,346 | 5,249 | 3 | 13 | 22 | 2 | 3 | 54 | Linton city, Greene County |
| 189 | 185 | 0 | 0 | 0 | 0 | 0 | 4 | Little York town, Washington County |
| 128 | 127 | 0 | 0 | 0 | 0 | 0 | 1 | Livonia town, Washington County |
| 481 | 472 | 0 | 0 | 2 | 0 | 0 | 7 | Lizton town, Hendricks County |
| 14,423 | 13,450 | 377 | 49 | 302 | 2 | 32 | 211 | Logansport city, Cass County |
| 1,172 | 1,135 | 17 | 4 | 13 | 0 | 1 | 2 | Long Beach town, LaPorte County |
| 2,728 | 2,695 | 4 | 5 | 8 | 0 | 4 | 12 | Loogootee city, Martin County |
| 237 | 230 | 0 | 1 | 0 | 0 | 0 | 6 | Losantville town, Randolph County |
| 8,636 | 8,456 | 48 | 28 | 24 | 2 | 5 | 73 | Lowell town, Lake County |
| 1,076 | 1,056 | 5 | 1 | 5 | 0 | 0 | 9 | Lynn town, Randolph County |
| 881 | 871 | 1 | 2 | 0 | 0 | 0 | 7 | Lynnville town, Warrick County |
| 731 | 721 | 1 | 1 | 2 | 0 | 0 | 6 | Lyons town, Greene County |
| 4,588 | 3,854 | 492 | 12 | 110 | 1 | 12 | 107 | McCordsville town, Hancock County |
| 106 | 104 | 0 | 0 | 0 | 0 | 0 | 2 | Mackey town, Gibson County |

Table 4.

Race and Hispanic or Latino Origin: 2010—Con.

[For information on confidentiality protection, nonsampling error, and definitions, see Selected Appendixes at <www.census.gov/prod/cen2010/cph-1-a.pdf>]

| State County Place | Total population | Race | | | | | | Two or More Races | Hispanic or Latino (of any race) |
|---|---------------------|----------|---------------------------------|---|-------|--|--------------------|-------------------------|--|
| | | One race | | | | | | | |
| | | White | Black or African American | American Indian and Alaska Native | Asian | Native Hawaiian and Other Pacific Islander | Some Other Race | | |
| PLACE—Con. | | | | | | | | | |
| Macy town, Miami County..... | 209 | 205 | 1 | 1 | 0 | 0 | 0 | 2 | 0 |
| Madison city, Jefferson County..... | 11,967 | 11,188 | 338 | 22 | 145 | 1 | 81 | 192 | 203 |
| Manilla CDP, Rush County..... | 267 | 257 | 0 | 1 | 3 | 0 | 5 | 1 | 7 |
| Marengo town, Crawford County..... | 828 | 790 | 1 | 7 | 0 | 4 | 4 | 22 | 17 |
| Marion city, Grant County..... | 29,948 | 23,400 | 4,406 | 109 | 221 | 6 | 720 | 1,086 | 1,656 |
| Markle town..... | 1,095 | 1,076 | 9 | 0 | 2 | 0 | 1 | 7 | 13 |
| Huntington County (part)..... | 647 | 636 | 6 | 0 | 2 | 0 | 0 | 3 | 2 |
| Wells County (part)..... | 448 | 440 | 3 | 0 | 0 | 0 | 1 | 4 | 11 |
| Markleville town, Madison County..... | 528 | 517 | 1 | 0 | 1 | 0 | 3 | 6 | 5 |
| Marshall town, Parke County..... | 324 | 319 | 0 | 4 | 0 | 0 | 1 | 0 | 4 |
| Martinsville city, Morgan County..... | 11,828 | 11,529 | 24 | 38 | 43 | 15 | 65 | 114 | 154 |
| Matthews town, Grant County..... | 596 | 584 | 5 | 1 | 0 | 0 | 0 | 6 | 1 |
| Mauckport town, Harrison County..... | 81 | 81 | 0 | 0 | 0 | 0 | 0 | 0 | 0 |
| Mecca town, Parke County..... | 335 | 327 | 0 | 0 | 1 | 0 | 3 | 4 | 3 |
| Medaryville town, Pulaski County..... | 614 | 582 | 0 | 1 | 0 | 0 | 21 | 10 | 39 |
| Medora town, Jackson County..... | 693 | 674 | 1 | 1 | 0 | 3 | 0 | 14 | 7 |
| Mellott town, Fountain County..... | 197 | 195 | 0 | 0 | 0 | 0 | 0 | 2 | 5 |
| Melody Hill CDP, Vanderburgh County..... | 3,628 | 3,406 | 124 | 5 | 44 | 0 | 6 | 43 | 56 |
| Memphis CDP, Clark County..... | 695 | 671 | 12 | 0 | 0 | 0 | 8 | 4 | 10 |
| Mentone town, Kosciusko County..... | 1,001 | 942 | 3 | 8 | 0 | 0 | 31 | 17 | 48 |
| Meridian Hills town, Marion County..... | 1,616 | 1,550 | 20 | 1 | 17 | 2 | 7 | 19 | 28 |
| Merom town, Sullivan County..... | 228 | 228 | 0 | 0 | 0 | 0 | 0 | 0 | 1 |
| Merrillville town, Lake County..... | 35,246 | 16,338 | 15,673 | 70 | 421 | 6 | 1,627 | 1,111 | 4,533 |
| Metamora CDP, Franklin County..... | 188 | 176 | 0 | 1 | 0 | 0 | 10 | 1 | 10 |
| Mexico CDP, Miami County..... | 836 | 813 | 2 | 11 | 1 | 0 | 1 | 8 | 7 |
| Michiana Shores town, LaPorte County..... | 313 | 305 | 0 | 1 | 0 | 0 | 0 | 7 | 9 |
| Michigan City city, LaPorte County..... | 31,479 | 20,435 | 8,856 | 120 | 229 | 8 | 654 | 1,177 | 1,843 |
| Michigantown town, Clinton County..... | 467 | 457 | 2 | 0 | 2 | 0 | 2 | 4 | 12 |
| Middlebury town, Elkhart County..... | 3,420 | 3,270 | 19 | 3 | 40 | 0 | 38 | 50 | 110 |
| Middletown town, Henry County..... | 2,322 | 2,266 | 8 | 2 | 12 | 0 | 4 | 30 | 18 |
| Mier CDP, Grant County..... | 78 | 77 | 0 | 0 | 0 | 0 | 1 | 0 | 1 |
| Milan town, Ripley County..... | 1,899 | 1,855 | 5 | 4 | 2 | 0 | 6 | 27 | 15 |
| Milford town, Kosciusko County..... | 1,562 | 1,379 | 11 | 4 | 5 | 0 | 137 | 26 | 193 |
| Millersburg town, Elkhart County..... | 903 | 876 | 5 | 8 | 0 | 0 | 10 | 4 | 40 |
| Millhouses town, Decatur County..... | 127 | 126 | 0 | 0 | 0 | 0 | 0 | 1 | 0 |
| Milltown town..... | 818 | 799 | 0 | 1 | 3 | 0 | 0 | 15 | 0 |
| Crawford County (part)..... | 445 | 430 | 0 | 1 | 3 | 0 | 0 | 11 | 0 |
| Harrison County (part)..... | 373 | 369 | 0 | 0 | 0 | 0 | 0 | 4 | 0 |
| Milroy CDP, Rush County..... | 604 | 585 | 1 | 7 | 1 | 0 | 2 | 8 | 11 |
| Milton town, Wayne County..... | 490 | 482 | 1 | 6 | 0 | 0 | 0 | 1 | 4 |
| Mishawaka city, St. Joseph County..... | 48,252 | 41,538 | 3,326 | 200 | 937 | 45 | 796 | 1,410 | 2,175 |
| Mitchell city, Lawrence County..... | 4,350 | 4,245 | 16 | 10 | 11 | 3 | 31 | 34 | 60 |
| Modoc town, Randolph County..... | 196 | 186 | 1 | 0 | 0 | 4 | 1 | 4 | 3 |
| Monon town, White County..... | 1,777 | 1,371 | 10 | 7 | 3 | 0 | 335 | 51 | 505 |
| Monroe town, Adams County..... | 842 | 834 | 0 | 0 | 2 | 0 | 1 | 5 | 19 |
| Monroe City town, Knox County..... | 545 | 538 | 3 | 1 | 0 | 0 | 3 | 0 | 4 |
| Monroeville town, Allen County..... | 1,235 | 1,222 | 0 | 0 | 0 | 1 | 5 | 7 | 23 |
| Monrovia town, Morgan County..... | 1,063 | 1,034 | 15 | 1 | 6 | 0 | 2 | 5 | 13 |
| Monterey town, Pulaski County..... | 218 | 213 | 1 | 1 | 0 | 0 | 0 | 3 | 21 |
| Montezuma town, Parke County..... | 1,022 | 982 | 2 | 4 | 5 | 0 | 16 | 13 | 44 |
| Montgomery town, Daviess County..... | 343 | 341 | 0 | 0 | 0 | 0 | 0 | 2 | 2 |
| Monticello city, White County..... | 5,378 | 4,881 | 22 | 23 | 41 | 1 | 297 | 113 | 670 |
| Montmorenci CDP, Tippecanoe County..... | 243 | 240 | 0 | 1 | 1 | 0 | 0 | 1 | 1 |
| Montpelier city, Blackford County..... | 1,805 | 1,767 | 5 | 6 | 1 | 0 | 4 | 22 | 17 |
| Mooreland town, Henry County..... | 375 | 365 | 0 | 0 | 0 | 0 | 0 | 10 | 6 |
| Moores Hill town, Dearborn County..... | 597 | 584 | 1 | 0 | 1 | 0 | 4 | 7 | 2 |
| Mooresville town, Morgan County..... | 9,326 | 9,096 | 26 | 19 | 44 | 2 | 27 | 112 | 100 |
| Morgantown town, Morgan County..... | 986 | 971 | 1 | 4 | 2 | 0 | 3 | 5 | 4 |
| Morocco town, Newton County..... | 1,129 | 1,119 | 1 | 1 | 2 | 0 | 2 | 4 | 25 |
| Morristown town, Shelby County..... | 1,218 | 1,201 | 1 | 8 | 1 | 0 | 0 | 7 | 16 |
| Mount Auburn town, Wayne County..... | 117 | 115 | 0 | 0 | 1 | 0 | 0 | 1 | 0 |
| Mount Ayr town, Newton County..... | 122 | 119 | 0 | 0 | 0 | 0 | 0 | 3 | 7 |
| Mount Carmel town, Franklin County..... | 86 | 84 | 0 | 0 | 0 | 0 | 0 | 2 | 0 |
| Mount Etna town, Huntington County..... | 94 | 91 | 0 | 0 | 0 | 2 | 1 | 0 | 2 |
| Mount Summit town, Henry County..... | 352 | 342 | 0 | 1 | 0 | 0 | 2 | 7 | 8 |
| Mount Vernon city, Posey County..... | 6,687 | 6,246 | 185 | 18 | 28 | 0 | 52 | 158 | 113 |
| Mulberry town, Clinton County..... | 1,254 | 1,234 | 2 | 5 | 0 | 1 | 1 | 11 | 12 |
| Muncie city, Delaware County..... | 70,085 | 58,853 | 7,655 | 203 | 849 | 42 | 532 | 1,951 | 1,579 |
| Munster town, Lake County..... | 23,603 | 20,208 | 821 | 47 | 1,377 | 3 | 732 | 415 | 2,410 |
| Napoleon town, Ripley County..... | 234 | 234 | 0 | 0 | 0 | 0 | 0 | 0 | 3 |

Table 4.

Race and Hispanic or Latino Origin: 2010—Con.

[For information on confidentiality protection, nonsampling error, and definitions, see Selected Appendixes at <www.census.gov/prod/cen2010/cph-1-a.pdf>]

| Not Hispanic or Latino | | | | | | | | | State County Place |
|------------------------|----------|---------------------------------|---|-------|--|--------------------|-------------------------|--------------------------------------|--------------------------|
| Total | One race | | | | | | Two or More Races | | |
| | White | Black or African American | American Indian and Alaska Native | Asian | Native Hawaiian and Other Pacific Islander | Some Other Race | | | |
| | | | | | | | | PLACE—Con. | |
| 209 | 205 | 1 | 1 | 0 | 0 | 0 | 2 | Macy town, Miami County | |
| 11,764 | 11,071 | 334 | 22 | 145 | 1 | 18 | 173 | Madison city, Jefferson County | |
| 260 | 255 | 0 | 1 | 3 | 0 | 0 | 1 | Manilla CDP, Rush County | |
| 811 | 784 | 1 | 7 | 0 | 4 | 0 | 15 | Marengo town, Crawford County | |
| 28,292 | 22,704 | 4,337 | 105 | 221 | 4 | 54 | 867 | Marion city, Grant County | |
| 1,082 | 1,069 | 7 | 0 | 2 | 0 | 0 | 4 | Markle town | |
| 645 | 634 | 6 | 0 | 2 | 0 | 0 | 3 | Huntington County (part) | |
| 437 | 435 | 1 | 0 | 0 | 0 | 0 | 1 | Wells County (part) | |
| 523 | 516 | 0 | 0 | 1 | 0 | 0 | 6 | Markleville town, Madison County | |
| 320 | 315 | 0 | 4 | 0 | 0 | 1 | 0 | Marshall town, Parke County | |
| 11,674 | 11,448 | 24 | 32 | 43 | 15 | 5 | 107 | Martinsville city, Morgan County | |
| 595 | 583 | 5 | 1 | 0 | 0 | 0 | 6 | Matthews town, Grant County | |
| 81 | 81 | 0 | 0 | 0 | 0 | 0 | 0 | Mauckport town, Harrison County | |
| 332 | 327 | 0 | 0 | 1 | 0 | 0 | 4 | Mecca town, Parke County | |
| 575 | 567 | 0 | 1 | 0 | 0 | 0 | 7 | Medaryville town, Pulaski County | |
| 686 | 668 | 1 | 1 | 0 | 3 | 0 | 13 | Medora town, Jackson County | |
| 192 | 190 | 0 | 0 | 0 | 0 | 0 | 2 | Mellott town, Fountain County | |
| 3,572 | 3,360 | 123 | 5 | 44 | 0 | 2 | 38 | Melody Hill CDP, Vanderburgh County | |
| 685 | 669 | 11 | 0 | 0 | 0 | 1 | 4 | Memphis CDP, Clark County | |
| 953 | 930 | 3 | 7 | 0 | 0 | 3 | 10 | Mentone town, Kosciusko County | |
| 1,588 | 1,528 | 19 | 1 | 17 | 2 | 2 | 19 | Meridian Hills town, Marion County | |
| 227 | 227 | 0 | 0 | 0 | 0 | 0 | 0 | Merom town, Sullivan County | |
| 30,713 | 14,095 | 15,410 | 47 | 412 | 4 | 62 | 683 | Merrillville town, Lake County | |
| 178 | 176 | 0 | 1 | 0 | 0 | 0 | 1 | Metamora CDP, Franklin County | |
| 829 | 810 | 2 | 11 | 1 | 0 | 0 | 5 | Mexico CDP, Miami County | |
| 304 | 298 | 0 | 1 | 0 | 0 | 0 | 5 | Michiana Shores town, LaPorte County | |
| 29,636 | 19,595 | 8,741 | 97 | 226 | 3 | 42 | 932 | Michigan City city, LaPorte County | |
| 455 | 447 | 2 | 0 | 2 | 0 | 2 | 2 | Michigantown town, Clinton County | |
| 3,310 | 3,208 | 19 | 1 | 39 | 0 | 0 | 43 | Middlebury town, Elkhart County | |
| 2,304 | 2,256 | 7 | 2 | 12 | 0 | 1 | 26 | Middletown town, Henry County | |
| 77 | 77 | 0 | 0 | 0 | 0 | 0 | 0 | Mier CDP, Grant County | |
| 1,884 | 1,850 | 5 | 2 | 2 | 0 | 0 | 25 | Milan town, Ripley County | |
| 1,369 | 1,334 | 11 | 1 | 5 | 0 | 1 | 17 | Milford town, Kosciusko County | |
| 863 | 852 | 5 | 3 | 0 | 0 | 0 | 3 | Millersburg town, Elkhart County | |
| 127 | 126 | 0 | 0 | 0 | 0 | 0 | 1 | Millhouses town, Decatur County | |
| 818 | 799 | 0 | 1 | 3 | 0 | 0 | 15 | Milltown town | |
| 445 | 430 | 0 | 1 | 3 | 0 | 0 | 11 | Crawford County (part) | |
| 373 | 369 | 0 | 0 | 0 | 0 | 0 | 4 | Harrison County (part) | |
| 593 | 579 | 1 | 7 | 1 | 0 | 0 | 5 | Milroy CDP, Rush County | |
| 486 | 479 | 1 | 6 | 0 | 0 | 0 | 0 | Milton town, Wayne County | |
| 46,077 | 40,430 | 3,250 | 173 | 933 | 42 | 71 | 1,178 | Mishawaka city, St. Joseph County | |
| 4,290 | 4,218 | 16 | 10 | 11 | 3 | 0 | 32 | Mitchell city, Lawrence County | |
| 193 | 186 | 1 | 0 | 0 | 4 | 0 | 2 | Modoc town, Randolph County | |
| 1,272 | 1,234 | 1 | 7 | 3 | 0 | 0 | 27 | Monon town, White County | |
| 823 | 818 | 0 | 0 | 2 | 0 | 0 | 3 | Monroe town, Adams County | |
| 541 | 537 | 3 | 1 | 0 | 0 | 0 | 0 | Monroe City town, Knox County | |
| 1,212 | 1,206 | 0 | 0 | 0 | 1 | 0 | 5 | Monroeville town, Allen County | |
| 1,050 | 1,024 | 15 | 0 | 6 | 0 | 0 | 5 | Monrovia town, Morgan County | |
| 197 | 194 | 1 | 1 | 0 | 0 | 0 | 1 | Monterey town, Pulaski County | |
| 978 | 962 | 2 | 0 | 5 | 0 | 0 | 9 | Montezuma town, Parke County | |
| 341 | 339 | 0 | 0 | 0 | 0 | 0 | 2 | Montgomery town, Daviess County | |
| 4,708 | 4,581 | 17 | 17 | 39 | 1 | 3 | 50 | Monticello city, White County | |
| 242 | 240 | 0 | 1 | 0 | 0 | 0 | 1 | Montmorenci CDP, Tippecanoe County | |
| 1,788 | 1,754 | 5 | 6 | 1 | 0 | 0 | 22 | Montpelier city, Blackford County | |
| 369 | 359 | 0 | 0 | 0 | 0 | 0 | 10 | Mooreland town, Henry County | |
| 595 | 584 | 1 | 0 | 1 | 0 | 2 | 7 | Moores Hill town, Dearborn County | |
| 9,226 | 9,032 | 26 | 19 | 42 | 2 | 0 | 105 | Mooresville town, Morgan County | |
| 982 | 971 | 1 | 4 | 2 | 0 | 0 | 4 | Morgantown town, Morgan County | |
| 1,104 | 1,096 | 1 | 1 | 2 | 0 | 0 | 4 | Morocco town, Newton County | |
| 1,202 | 1,185 | 1 | 8 | 1 | 0 | 0 | 7 | Morristown town, Shelby County | |
| 117 | 115 | 0 | 0 | 1 | 0 | 0 | 1 | Mount Auburn town, Wayne County | |
| 115 | 114 | 0 | 0 | 0 | 0 | 0 | 1 | Mount Ayr town, Newton County | |
| 86 | 84 | 0 | 0 | 0 | 0 | 0 | 2 | Mount Carmel town, Franklin County | |
| 92 | 90 | 0 | 0 | 0 | 2 | 0 | 0 | Mount Etna town, Huntington County | |
| 344 | 337 | 0 | 1 | 0 | 0 | 0 | 6 | Mount Summit town, Henry County | |
| 6,574 | 6,201 | 183 | 18 | 28 | 0 | 5 | 139 | Mount Vernon city, Posey County | |
| 1,242 | 1,224 | 2 | 5 | 0 | 1 | 0 | 10 | Mulberry town, Clinton County | |
| 68,506 | 58,018 | 7,569 | 174 | 839 | 39 | 160 | 1,707 | Muncie city, Delaware County | |
| 21,193 | 18,689 | 806 | 29 | 1,369 | 2 | 32 | 266 | Munster town, Lake County | |
| 231 | 231 | 0 | 0 | 0 | 0 | 0 | 0 | Napoleon town, Ripley County | |

Table 4.

Race and Hispanic or Latino Origin: 2010—Con.

[For information on confidentiality protection, nonsampling error, and definitions, see Selected Appendixes at <www.census.gov/prod/cen2010/cph-1-a.pdf>]

| State County Place | Total population | Race | | | | | | Hispanic or Latino (of any race) | |
|--|---------------------|----------|---------------------------------|--|-------|--|-------------------------|--|--|
| | | One race | | | | | Two or More Races | | |
| | | White | Black or African American | American Indian and Alaska Native | Asian | Native Hawaiian and Other Pacific Islander | Some Other Race | | |
| PLA—Con. | | | | | | | | | |
| Nappanee city..... | 6,648 | 6,305 | 46 | 20 | 14 | 5 | 157 | 410 | |
| Elkhart County (part)..... | 6,162 | 5,866 | 44 | 20 | 14 | 5 | 132 | 366 | |
| Kosciusko County (part)..... | 486 | 439 | 2 | 0 | 0 | 0 | 25 | 44 | |
| Nashville town, Brown County..... | 803 | 788 | 3 | 2 | 1 | 0 | 5 | 6 | |
| New Albany city, Floyd County..... | 36,372 | 31,194 | 3,159 | 82 | 248 | 8 | 622 | 1,338 | |
| New Amsterdam town, Harrison County..... | 27 | 23 | 0 | 0 | 0 | 0 | 3 | 3 | |
| Newberry town, Greene County..... | 193 | 189 | 0 | 2 | 0 | 1 | 1 | 5 | |
| Newburgh town, Warrick County..... | 3,325 | 3,131 | 48 | 4 | 65 | 0 | 30 | 67 | |
| New Carlisle town, St. Joseph County..... | 1,861 | 1,787 | 14 | 11 | 7 | 0 | 4 | 24 | |
| New Castle city, Henry County..... | 18,114 | 17,227 | 347 | 37 | 73 | 2 | 100 | 309 | |
| New Chicago town, Lake County..... | 2,035 | 1,649 | 45 | 14 | 15 | 1 | 204 | 558 | |
| New Goshen CDP, Vigo County..... | 390 | 384 | 0 | 0 | 0 | 2 | 0 | 0 | |
| New Harmony town, Posey County..... | 789 | 781 | 0 | 2 | 1 | 0 | 0 | 0 | |
| New Haven city, Allen County..... | 14,794 | 13,792 | 489 | 54 | 63 | 8 | 130 | 464 | |
| New Market town, Montgomery County..... | 636 | 630 | 0 | 0 | 1 | 0 | 4 | 6 | |
| New Middletown town, Harrison County..... | 93 | 89 | 2 | 0 | 0 | 0 | 0 | 0 | |
| New Palestine town, Hancock County..... | 2,055 | 2,009 | 1 | 5 | 12 | 0 | 3 | 20 | |
| New Paris CDP, Elkhart County..... | 1,494 | 1,466 | 1 | 3 | 1 | 0 | 12 | 48 | |
| New Pekin town, Washington County..... | 1,401 | 1,360 | 8 | 3 | 1 | 1 | 13 | 33 | |
| New Point town, Decatur County..... | 331 | 301 | 0 | 0 | 1 | 0 | 0 | 2 | |
| Newport town, Vermillion County..... | 515 | 514 | 0 | 0 | 0 | 0 | 0 | 0 | |
| New Richmond town, Montgomery County..... | 333 | 323 | 0 | 0 | 1 | 0 | 0 | 2 | |
| New Ross town, Montgomery County..... | 347 | 336 | 0 | 0 | 0 | 0 | 2 | 6 | |
| New Salisbury CDP, Harrison County..... | 613 | 600 | 4 | 1 | 4 | 0 | 1 | 4 | |
| Newtown town, Fountain County..... | 256 | 244 | 5 | 2 | 0 | 0 | 0 | 4 | |
| New Trenton CDP, Franklin County..... | 252 | 249 | 0 | 0 | 0 | 0 | 0 | 1 | |
| New Washington CDP, Clark County..... | 566 | 561 | 1 | 0 | 0 | 0 | 1 | 5 | |
| New Whiteland town, Johnson County..... | 5,472 | 5,288 | 24 | 4 | 53 | 0 | 27 | 110 | |
| Noblesville city, Hamilton County..... | 51,969 | 47,333 | 1,896 | 109 | 874 | 35 | 809 | 2,209 | |
| North Crows Nest town, Marion County..... | 45 | 45 | 0 | 0 | 0 | 0 | 0 | 0 | |
| North Judson town, Starke County..... | 1,772 | 1,713 | 2 | 5 | 4 | 0 | 22 | 129 | |
| North Liberty town, St. Joseph County..... | 1,896 | 1,824 | 9 | 7 | 7 | 0 | 4 | 47 | |
| North Manchester town, Wabash County..... | 6,112 | 5,818 | 68 | 21 | 47 | 3 | 73 | 232 | |
| North Salem town, Hendricks County..... | 518 | 508 | 1 | 0 | 2 | 0 | 1 | 3 | |
| North Terre Haute CDP, Vigo County..... | 4,305 | 4,089 | 80 | 10 | 20 | 3 | 13 | 52 | |
| North Vernon city, Jennings County..... | 6,728 | 6,390 | 104 | 15 | 28 | 0 | 79 | 162 | |
| North Webster town, Kosciusko County..... | 1,146 | 1,104 | 7 | 1 | 3 | 0 | 12 | 29 | |
| Norway CDP, White County..... | 386 | 378 | 0 | 1 | 3 | 0 | 3 | 12 | |
| Notre Dame CDP, St. Joseph County..... | 5,973 | 5,020 | 167 | 10 | 441 | 4 | 88 | 589 | |
| Oakland City city, Gibson County..... | 2,429 | 2,361 | 10 | 5 | 14 | 0 | 13 | 48 | |
| Oaktown town, Knox County..... | 608 | 596 | 4 | 0 | 3 | 0 | 0 | 14 | |
| Odon town, Daviess County..... | 1,354 | 1,331 | 0 | 8 | 4 | 0 | 0 | 4 | |
| Ogden Dunes town, Porter County..... | 1,110 | 1,067 | 12 | 1 | 14 | 0 | 1 | 36 | |
| Oldenburg town, Franklin County..... | 674 | 664 | 1 | 0 | 0 | 0 | 4 | 13 | |
| Onward town, Cass County..... | 100 | 98 | 0 | 0 | 2 | 0 | 0 | 0 | |
| Oolitic town, Lawrence County..... | 1,184 | 1,169 | 3 | 0 | 3 | 0 | 2 | 12 | |
| Orestes town, Madison County..... | 414 | 396 | 1 | 2 | 0 | 0 | 12 | 20 | |
| Orland town, Steuben County..... | 434 | 418 | 5 | 0 | 0 | 0 | 7 | 39 | |
| Orleans town, Orange County..... | 2,142 | 2,112 | 2 | 6 | 8 | 0 | 0 | 13 | |
| Osceola town, St. Joseph County..... | 2,463 | 2,352 | 34 | 4 | 17 | 5 | 8 | 52 | |
| Osgood town, Ripley County..... | 1,624 | 1,594 | 1 | 3 | 0 | 0 | 2 | 21 | |
| Ossian town, Wells County..... | 3,289 | 3,202 | 7 | 4 | 15 | 0 | 26 | 46 | |
| Otterbein town..... | 1,262 | 1,222 | 9 | 4 | 1 | 1 | 10 | 39 | |
| Benton County (part)..... | 895 | 873 | 6 | 1 | 0 | 0 | 4 | 27 | |
| Tippecanoe County (part)..... | 367 | 349 | 3 | 3 | 1 | 1 | 6 | 12 | |
| Otwell CDP, Pike County..... | 434 | 424 | 3 | 0 | 1 | 0 | 2 | 9 | |
| Owensburg CDP, Greene County..... | 406 | 400 | 0 | 0 | 4 | 0 | 0 | 1 | |
| Owensville town, Gibson County..... | 1,284 | 1,257 | 3 | 9 | 3 | 0 | 0 | 16 | |
| Oxford town, Benton County..... | 1,162 | 1,143 | 1 | 6 | 1 | 0 | 4 | 8 | |
| Painted Hills CDP, Morgan County..... | 677 | 666 | 1 | 0 | 1 | 0 | 6 | 11 | |
| Palmyra town, Harrison County..... | 930 | 894 | 1 | 2 | 15 | 0 | 0 | 9 | |
| Paoli town, Orange County..... | 3,677 | 3,591 | 11 | 9 | 12 | 0 | 17 | 48 | |
| Paragon town, Morgan County..... | 659 | 642 | 1 | 0 | 0 | 0 | 3 | 6 | |
| Parker City town, Randolph County..... | 1,419 | 1,386 | 7 | 5 | 0 | 0 | 1 | 6 | |
| Parkers Settlement CDP, Posey County..... | 711 | 701 | 3 | 0 | 6 | 0 | 0 | 2 | |
| Patoka town, Gibson County..... | 735 | 704 | 8 | 3 | 2 | 0 | 3 | 7 | |
| Patriot town, Switzerland County..... | 209 | 205 | 0 | 1 | 1 | 0 | 1 | 3 | |
| Pendleton town, Madison County..... | 4,253 | 4,108 | 43 | 11 | 34 | 3 | 14 | 42 | |
| Pennville town, Jay County..... | 701 | 681 | 0 | 0 | 3 | 0 | 13 | 25 | |
| Perrysville town, Vermillion County..... | 456 | 448 | 2 | 0 | 1 | 0 | 0 | 1 | |
| Peru city, Miami County..... | 11,417 | 10,626 | 280 | 146 | 47 | 2 | 48 | 274 | |
| Petersburg city, Pike County..... | 2,383 | 2,328 | 13 | 6 | 11 | 1 | 4 | 22 | |

Table 4.

Race and Hispanic or Latino Origin: 2010—Con.

[For information on confidentiality protection, nonsampling error, and definitions, see Selected Appendixes at <www.census.gov/prod/cen2010/cph-1-a.pdf>]

| Not Hispanic or Latino | | | | | | | | State County Place | |
|------------------------|----------|---------------------------------|--|-------|--|--------------------|-------------------------|---------------------------------------|--|
| Total | One race | | | | | | Two or More Races | | |
| | White | Black or African American | American Indian and Alaska Native | Asian | Native Hawaiian and Other Pacific Islander | Some Other Race | | | |
| | | | | | | | | PLACE—Con. | |
| 6,238 | 6,091 | 44 | 11 | 14 | 5 | 8 | 65 | Nappanee city | |
| 5,796 | 5,665 | 42 | 11 | 14 | 5 | 8 | 51 | Elkhart County (part) | |
| 442 | 426 | 2 | 0 | 0 | 0 | 0 | 14 | Kosciusko County (part) | |
| 797 | 785 | 3 | 0 | 1 | 0 | 4 | 4 | Nashville town, Brown County | |
| 35,034 | 30,615 | 3,114 | 75 | 243 | 8 | 75 | 904 | New Albany city, Floyd County | |
| 24 | 23 | 0 | 0 | 0 | 0 | 0 | 1 | New Amsterdam town, Harrison County | |
| 188 | 185 | 0 | 2 | 0 | 1 | 0 | 0 | Newberry town, Greene County | |
| 3,258 | 3,094 | 48 | 2 | 65 | 0 | 4 | 45 | Newburgh town, Warrick County | |
| 1,837 | 1,774 | 14 | 11 | 7 | 0 | 0 | 31 | New Carlisle town, St. Joseph County | |
| 17,805 | 17,051 | 346 | 31 | 72 | 2 | 17 | 286 | New Castle city, Henry County | |
| 1,477 | 1,382 | 36 | 5 | 15 | 0 | 1 | 38 | New Chicago town, Lake County | |
| 390 | 384 | 0 | 0 | 0 | 2 | 0 | 4 | New Goshen CDP, Vigo County | |
| 789 | 781 | 0 | 2 | 1 | 0 | 0 | 5 | New Harmony town, Posey County | |
| 14,330 | 13,532 | 475 | 40 | 63 | 8 | 23 | 189 | New Haven city, Allen County | |
| 630 | 629 | 0 | 0 | 1 | 0 | 0 | 0 | New Market town, Montgomery County | |
| 93 | 89 | 2 | 0 | 0 | 0 | 0 | 2 | New Middletown town, Harrison County | |
| 2,035 | 1,997 | 1 | 4 | 12 | 0 | 1 | 20 | New Palestine town, Hancock County | |
| 1,446 | 1,437 | 1 | 1 | 1 | 0 | 0 | 6 | New Paris CDP, Elkhart County | |
| 1,368 | 1,341 | 7 | 3 | 1 | 1 | 0 | 15 | New Pekin town, Washington County | |
| 329 | 327 | 0 | 0 | 1 | 0 | 0 | 1 | New Point town, Decatur County | |
| 515 | 514 | 0 | 0 | 0 | 0 | 0 | 1 | Newport town, Vermillion County | |
| 331 | 323 | 0 | 0 | 1 | 0 | 0 | 7 | New Richmond town, Montgomery County | |
| 341 | 332 | 0 | 0 | 0 | 0 | 0 | 9 | New Ross town, Montgomery County | |
| 609 | 597 | 4 | 1 | 4 | 0 | 0 | 3 | New Salisbury CDP, Harrison County | |
| 252 | 240 | 5 | 2 | 0 | 0 | 0 | 5 | Newtown town, Fountain County | |
| 251 | 248 | 0 | 0 | 0 | 0 | 0 | 3 | New Trenton CDP, Franklin County | |
| 561 | 557 | 1 | 0 | 0 | 0 | 0 | 3 | New Washington CDP, Clark County | |
| 5,362 | 5,229 | 24 | 4 | 42 | 0 | 3 | 60 | New Whiteland town, Johnson County | |
| 49,760 | 46,089 | 1,840 | 87 | 864 | 24 | 103 | 753 | Noblesville city, Hamilton County | |
| 45 | 45 | 0 | 0 | 0 | 0 | 0 | 0 | North Crows Nest town, Marion County | |
| 1,643 | 1,616 | 0 | 3 | 4 | 0 | 0 | 20 | North Judson town, Starke County | |
| 1,849 | 1,791 | 8 | 7 | 6 | 0 | 2 | 35 | North Liberty town, St. Joseph County | |
| 5,880 | 5,677 | 66 | 19 | 46 | 3 | 4 | 65 | North Manchester town, Wabash County | |
| 515 | 506 | 1 | 0 | 2 | 0 | 0 | 6 | North Salem town, Hendricks County | |
| 4,253 | 4,052 | 80 | 9 | 20 | 3 | 2 | 87 | North Terre Haute CDP, Vigo County | |
| 6,566 | 6,326 | 98 | 15 | 28 | 0 | 6 | 93 | North Vernon city, Jennings County | |
| 1,117 | 1,089 | 7 | 1 | 3 | 0 | 2 | 15 | North Webster town, Kosciusko County | |
| 374 | 369 | 0 | 1 | 3 | 0 | 0 | 1 | Norway CDP, White County | |
| 5,384 | 4,581 | 152 | 10 | 434 | 3 | 5 | 199 | Notre Dame CDP, St. Joseph County | |
| 2,381 | 2,333 | 9 | 3 | 13 | 0 | 0 | 23 | Oakland City city, Gibson County | |
| 594 | 584 | 4 | 0 | 3 | 0 | 0 | 3 | Oaktown town, Knox County | |
| 1,350 | 1,327 | 0 | 8 | 4 | 0 | 0 | 11 | Odon town, Daviess County | |
| 1,074 | 1,035 | 12 | 1 | 14 | 0 | 0 | 12 | Ogden Dunes town, Porter County | |
| 661 | 655 | 1 | 0 | 0 | 0 | 0 | 5 | Oldenburg town, Franklin County | |
| 100 | 98 | 0 | 0 | 2 | 0 | 0 | 0 | Onward town, Cass County | |
| 1,172 | 1,159 | 3 | 0 | 3 | 0 | 0 | 7 | Oolitic town, Lawrence County | |
| 394 | 390 | 1 | 2 | 0 | 0 | 0 | 1 | Orestes town, Madison County | |
| 395 | 386 | 5 | 0 | 0 | 0 | 0 | 4 | Orland town, Steuben County | |
| 2,129 | 2,106 | 2 | 6 | 8 | 0 | 0 | 7 | Orleans town, Orange County | |
| 2,411 | 2,308 | 34 | 4 | 17 | 5 | 4 | 39 | Osceola town, St. Joseph County | |
| 1,603 | 1,586 | 0 | 2 | 0 | 0 | 0 | 15 | Osgood town, Ripley County | |
| 3,243 | 3,183 | 7 | 4 | 15 | 0 | 1 | 33 | Ossian town, Wells County | |
| 1,223 | 1,199 | 9 | 4 | 1 | 1 | 0 | 9 | Otterbein town | |
| 868 | 855 | 6 | 1 | 0 | 0 | 0 | 6 | Benton County (part) | |
| 355 | 344 | 3 | 3 | 1 | 1 | 0 | 3 | Tippecanoe County (part) | |
| 425 | 416 | 3 | 0 | 1 | 0 | 1 | 4 | Otwell CDP, Pike County | |
| 405 | 399 | 0 | 0 | 4 | 0 | 0 | 2 | Owensburg CDP, Greene County | |
| 1,268 | 1,242 | 3 | 9 | 3 | 0 | 0 | 11 | Owensville town, Gibson County | |
| 1,154 | 1,139 | 1 | 6 | 1 | 0 | 0 | 7 | Oxford town, Benton County | |
| 666 | 661 | 1 | 0 | 1 | 0 | 0 | 3 | Painted Hills CDP, Morgan County | |
| 921 | 887 | 1 | 2 | 15 | 0 | 0 | 16 | Palmyra town, Harrison County | |
| 3,629 | 3,560 | 11 | 9 | 12 | 0 | 2 | 35 | Paoli town, Orange County | |
| 653 | 639 | 1 | 0 | 0 | 0 | 0 | 13 | Paragon town, Morgan County | |
| 1,413 | 1,382 | 7 | 5 | 0 | 0 | 0 | 19 | Parker City town, Randolph County | |
| 709 | 699 | 3 | 0 | 6 | 0 | 0 | 1 | Parkers Settlement CDP, Posey County | |
| 728 | 697 | 8 | 3 | 2 | 0 | 3 | 15 | Patoka town, Gibson County | |
| 206 | 204 | 0 | 0 | 1 | 0 | 0 | 1 | Patriot town, Switzerland County | |
| 4,211 | 4,083 | 43 | 10 | 34 | 3 | 3 | 35 | Pendleton town, Madison County | |
| 676 | 671 | 0 | 0 | 3 | 0 | 0 | 2 | Pennville town, Jay County | |
| 455 | 447 | 2 | 0 | 1 | 0 | 0 | 5 | Perrysville town, Vermillion County | |
| 11,143 | 10,451 | 265 | 131 | 47 | 2 | 5 | 242 | Peru city, Miami County | |
| 2,361 | 2,313 | 13 | 6 | 11 | 1 | 0 | 17 | Petersburg city, Pike County | |

Table 4.

Race and Hispanic or Latino Origin: 2010—Con.

[For information on confidentiality protection, nonsampling error, and definitions, see Selected Appendixes at <www.census.gov/prod/cen2010/cph-1-a.pdf>]

| State County Place | Total population | Race | | | | | | Two or More Races | Hispanic or Latino (of any race) |
|--|---------------------|----------|---------------------------------|---|-------|--|--------------------|-------------------------|--|
| | | One race | | | | | | | |
| | | White | Black or African American | American Indian and Alaska Native | Asian | Native Hawaiian and Other Pacific Islander | Some Other Race | | |
| PLACE--Con. | | | | | | | | | |
| Pierceton town, Kosciusko County..... | 1,015 | 983 | 0 | 3 | 2 | 0 | 13 | 14 | 62 |
| Pine Village town, Warren County..... | 217 | 215 | 0 | 0 | 2 | 0 | 0 | 0 | 1 |
| Pittsboro town, Hendricks County..... | 2,928 | 2,830 | 11 | 11 | 20 | 0 | 7 | 49 | 40 |
| Plainfield town, Hendricks County..... | 27,631 | 23,555 | 2,193 | 49 | 919 | 0 | 421 | 494 | 1,115 |
| Plainville town, Daviess County..... | 476 | 465 | 2 | 0 | 5 | 0 | 0 | 4 | 2 |
| Plymouth city, Marshall County..... | 10,033 | 8,744 | 94 | 59 | 46 | 1 | 837 | 252 | 2,004 |
| Point Isabel CDP, Grant County..... | 91 | 79 | 0 | 0 | 0 | 0 | 4 | 8 | 9 |
| Poneto town, Wells County..... | 166 | 165 | 0 | 1 | 0 | 0 | 0 | 0 | 3 |
| Portage city, Porter County..... | 36,828 | 30,788 | 2,681 | 162 | 337 | 9 | 1,902 | 949 | 6,044 |
| Porter town, Porter County..... | 4,858 | 4,579 | 53 | 17 | 46 | 1 | 80 | 82 | 319 |
| Portland city, Jay County..... | 6,223 | 5,880 | 28 | 2 | 29 | 0 | 192 | 92 | 363 |
| Poseyville town, Posey County..... | 1,045 | 1,034 | 0 | 3 | 2 | 0 | 0 | 6 | 2 |
| Pottawattamie Park town, LaPorte County... | 235 | 217 | 17 | 0 | 0 | 0 | 0 | 1 | 1 |
| Princes Lakes town, Johnson County..... | 1,312 | 1,296 | 2 | 5 | 4 | 0 | 1 | 4 | 12 |
| Princeton city, Gibson County..... | 8,644 | 7,813 | 400 | 21 | 59 | 3 | 91 | 257 | 213 |
| Purdue University CDP, Tippecanoe County | 12,183 | 8,520 | 446 | 17 | 2,798 | 5 | 129 | 268 | 436 |
| Raglesville CDP, Daviess County..... | 141 | 141 | 0 | 0 | 0 | 0 | 0 | 0 | 1 |
| Ragsdale CDP, Knox County..... | 129 | 129 | 0 | 0 | 0 | 0 | 0 | 0 | 2 |
| Redkey town, Jay County..... | 1,353 | 1,328 | 3 | 0 | 3 | 0 | 7 | 12 | 19 |
| Remington town, Jasper County..... | 1,185 | 1,143 | 7 | 1 | 4 | 1 | 3 | 26 | 37 |
| Rensselaer city, Jasper County..... | 5,859 | 5,592 | 39 | 21 | 24 | 3 | 103 | 77 | 318 |
| Reynolds town, White County..... | 533 | 487 | 1 | 11 | 0 | 0 | 28 | 6 | 53 |
| Richland town, Spencer County..... | 425 | 419 | 1 | 2 | 0 | 0 | 0 | 3 | 5 |
| Richmond city, Wayne County..... | 36,812 | 30,897 | 3,184 | 102 | 404 | 37 | 704 | 1,484 | 1,496 |
| Ridgeville town, Randolph County..... | 803 | 782 | 0 | 3 | 3 | 0 | 2 | 13 | 5 |
| Riley town, Vigo County..... | 221 | 216 | 1 | 1 | 0 | 0 | 0 | 3 | 1 |
| Rising Sun city, Ohio County..... | 2,304 | 2,253 | 16 | 2 | 10 | 0 | 10 | 13 | 42 |
| River Forest town, Madison County..... | 22 | 22 | 0 | 0 | 0 | 0 | 0 | 0 | 0 |
| Roachdale town, Putnam County..... | 926 | 919 | 0 | 0 | 0 | 0 | 0 | 7 | 4 |
| Roann town, Wabash County..... | 479 | 472 | 0 | 3 | 2 | 0 | 0 | 2 | 0 |
| Roanoke town, Huntington County..... | 1,722 | 1,672 | 3 | 2 | 8 | 0 | 8 | 29 | 30 |
| Rochester city, Fulton County..... | 6,218 | 5,965 | 39 | 22 | 54 | 3 | 61 | 74 | 209 |
| Rockport city, Spencer County..... | 2,270 | 2,177 | 41 | 5 | 7 | 0 | 9 | 31 | 59 |
| Rockville town, Parke County..... | 2,607 | 2,572 | 2 | 13 | 4 | 0 | 3 | 13 | 19 |
| Rocky Ripple town, Marion County..... | 606 | 540 | 37 | 3 | 5 | 0 | 6 | 15 | 15 |
| Rolling Prairie CDP, LaPorte County..... | 582 | 572 | 2 | 1 | 1 | 0 | 4 | 2 | 7 |
| Rome City town, Noble County..... | 1,361 | 1,345 | 6 | 3 | 2 | 0 | 2 | 3 | 15 |
| Rosedale town, Parke County..... | 725 | 712 | 0 | 1 | 0 | 0 | 1 | 11 | 8 |
| Roseland town, St. Joseph County..... | 630 | 551 | 17 | 6 | 29 | 1 | 12 | 14 | 32 |
| Roselawn CDP..... | 4,131 | 3,890 | 11 | 6 | 29 | 0 | 167 | 28 | 381 |
| Jasper County (part)..... | 1,490 | 1,314 | 1 | 0 | 19 | 0 | 149 | 7 | 272 |
| Newton County (part)..... | 2,641 | 2,576 | 10 | 6 | 10 | 0 | 18 | 21 | 109 |
| Rossville town, Clinton County..... | 1,653 | 1,612 | 6 | 3 | 8 | 0 | 10 | 14 | 13 |
| Royal Center town, Cass County..... | 861 | 839 | 7 | 3 | 4 | 0 | 0 | 8 | 11 |
| Rushville city, Rush County..... | 6,341 | 6,074 | 93 | 8 | 40 | 0 | 49 | 77 | 77 |
| Russellville town, Putnam County..... | 358 | 349 | 0 | 4 | 0 | 3 | 0 | 2 | 1 |
| Russiaville town, Howard County..... | 1,094 | 1,079 | 2 | 2 | 2 | 0 | 1 | 8 | 14 |
| St. Bernice CDP, Vermillion County..... | 646 | 638 | 0 | 3 | 0 | 1 | 1 | 3 | 2 |
| St. Joe town, DeKalb County..... | 460 | 441 | 0 | 0 | 4 | 0 | 2 | 13 | 17 |
| St. John town, Lake County..... | 14,850 | 13,892 | 199 | 19 | 187 | 10 | 359 | 184 | 1,222 |
| St. Leon town, Dearborn County..... | 678 | 665 | 1 | 0 | 4 | 0 | 3 | 5 | 2 |
| St. Mary of the Woods CDP, Vigo County.... | 797 | 754 | 11 | 2 | 21 | 0 | 3 | 6 | 11 |
| St. Meinrad CDP, Spencer County..... | 706 | 685 | 2 | 4 | 5 | 0 | 3 | 7 | 4 |
| St. Paul town..... | 1,031 | 1,013 | 3 | 1 | 0 | 1 | 3 | 10 | 15 |
| Decatur County (part)..... | 615 | 600 | 2 | 1 | 0 | 1 | 1 | 10 | 10 |
| Shelby County (part)..... | 416 | 413 | 1 | 0 | 0 | 0 | 2 | 0 | 5 |
| Salamonia town, Jay County..... | 157 | 155 | 0 | 1 | 0 | 0 | 0 | 1 | 1 |
| Salem city, Washington County..... | 6,319 | 6,160 | 28 | 16 | 35 | 0 | 20 | 60 | 62 |
| Salt Creek Commons CDP, Porter County... | 2,117 | 1,994 | 22 | 10 | 33 | 0 | 24 | 34 | 175 |
| Saltillo town, Washington County..... | 92 | 91 | 0 | 0 | 0 | 0 | 1 | 0 | 1 |
| Sandborn town, Knox County..... | 415 | 409 | 1 | 4 | 0 | 0 | 1 | 0 | 3 |
| San Pierre CDP, Starke County..... | 144 | 140 | 0 | 1 | 0 | 0 | 0 | 3 | 0 |
| Santa Claus town, Spencer County..... | 2,481 | 2,435 | 7 | 3 | 12 | 0 | 15 | 9 | 33 |
| Saratoga town, Randolph County..... | 254 | 251 | 0 | 0 | 0 | 0 | 2 | 1 | 5 |
| Schererville town, Lake County..... | 29,243 | 25,397 | 1,590 | 55 | 823 | 3 | 855 | 520 | 3,098 |
| Schneider town, Lake County..... | 277 | 269 | 0 | 3 | 3 | 0 | 0 | 2 | 7 |
| Scipio CDP, Jennings County..... | 153 | 153 | 0 | 0 | 0 | 0 | 0 | 0 | 1 |
| Scotland CDP, Greene County..... | 134 | 133 | 0 | 0 | 1 | 0 | 0 | 0 | 3 |
| Scottsburg city, Scott County..... | 6,747 | 6,557 | 20 | 16 | 63 | 3 | 50 | 38 | 124 |
| Seelyville town, Vigo County..... | 1,029 | 1,006 | 4 | 2 | 2 | 0 | 2 | 13 | 9 |
| Sellersburg town, Clark County..... | 6,128 | 5,770 | 49 | 17 | 18 | 1 | 176 | 97 | 335 |
| Selma town, Delaware County..... | 866 | 842 | 6 | 4 | 2 | 2 | 1 | 9 | 8 |

Table 4.

Race and Hispanic or Latino Origin: 2010—Con.

[For information on confidentiality protection, nonsampling error, and definitions, see Selected Appendixes at <www.census.gov/prod/cen2010/cph-1-a.pdf>]

| Not Hispanic or Latino | | | | | | | | State County Place |
|------------------------|----------|---------------------------------|--|-------|--|--------------------|-------------------------|--|
| Total | One race | | | | | | Two or More Races | |
| | White | Black or African American | American Indian and Alaska Native | Asian | Native Hawaiian and Other Pacific Islander | Some Other Race | | |
| | | | | | | | | PLACE—Con. |
| 953 | 937 | 0 | 3 | 2 | 0 | 2 | 9 | Pierceton town, Kosciusko County |
| 216 | 214 | 0 | 0 | 2 | 0 | 0 | 0 | Pine Village town, Warren County |
| 2,888 | 2,811 | 10 | 5 | 20 | 0 | 3 | 39 | Pittsboro town, Hendricks County |
| 26,516 | 22,961 | 2,173 | 41 | 910 | 0 | 23 | 408 | Plainfield town, Hendricks County |
| 474 | 463 | 2 | 0 | 5 | 0 | 0 | 4 | Plainville town, Daviess County |
| 8,029 | 7,740 | 74 | 30 | 46 | 0 | 1 | 138 | Plymouth city, Marshall County |
| 82 | 79 | 0 | 0 | 0 | 0 | 0 | 3 | Point Isabel CDP, Grant County |
| 163 | 162 | 0 | 1 | 0 | 0 | 0 | 0 | Poneto town, Wells County |
| 30,784 | 27,236 | 2,553 | 110 | 321 | 7 | 37 | 520 | Portage city, Porter County |
| 4,539 | 4,366 | 50 | 15 | 45 | 1 | 7 | 55 | Porter town, Porter County |
| 5,860 | 5,742 | 26 | 2 | 29 | 0 | 1 | 60 | Portland city, Jay County |
| 1,043 | 1,032 | 0 | 3 | 2 | 0 | 0 | 6 | Poseyville town, Posey County |
| 234 | 216 | 17 | 0 | 0 | 0 | 0 | 1 | Pottawattamie Park town, LaPorte County |
| 1,300 | 1,291 | 2 | 1 | 3 | 0 | 0 | 3 | Princes Lakes town, Johnson County |
| 8,431 | 7,706 | 394 | 18 | 59 | 2 | 21 | 231 | Princeton city, Gibson County |
| 11,747 | 8,256 | 428 | 12 | 2,786 | 4 | 27 | 234 | Purdue University CDP, Tippecanoe County |
| 140 | 140 | 0 | 0 | 0 | 0 | 0 | 0 | Raglesville CDP, Daviess County |
| 127 | 127 | 0 | 0 | 0 | 0 | 0 | 0 | Ragsdale CDP, Knox County |
| 1,334 | 1,316 | 3 | 0 | 2 | 0 | 1 | 12 | Redkey town, Jay County |
| 1,148 | 1,112 | 7 | 1 | 4 | 1 | 0 | 23 | Remington town, Jasper County |
| 5,541 | 5,401 | 39 | 18 | 24 | 2 | 2 | 55 | Rensselaer city, Jasper County |
| 480 | 472 | 1 | 3 | 0 | 0 | 0 | 4 | Reynolds town, White County |
| 420 | 415 | 1 | 2 | 0 | 0 | 0 | 2 | Richland town, Spencer County |
| 35,316 | 30,282 | 3,121 | 83 | 399 | 32 | 82 | 1,317 | Richmond city, Wayne County |
| 798 | 780 | 0 | 3 | 2 | 0 | 1 | 12 | Ridgeville town, Randolph County |
| 220 | 215 | 1 | 1 | 0 | 0 | 0 | 3 | Riley town, Vigo County |
| 2,262 | 2,222 | 16 | 2 | 10 | 0 | 0 | 12 | Rising Sun city, Ohio County |
| 22 | 22 | 0 | 0 | 0 | 0 | 0 | 0 | River Forest town, Madison County |
| 922 | 918 | 0 | 0 | 0 | 0 | 0 | 4 | Roachdale town, Putnam County |
| 479 | 472 | 0 | 3 | 2 | 0 | 0 | 2 | Roann town, Wabash County |
| 1,692 | 1,652 | 3 | 2 | 8 | 0 | 0 | 27 | Roanoke town, Huntington County |
| 6,009 | 5,820 | 39 | 22 | 54 | 3 | 3 | 68 | Rochester city, Fulton County |
| 2,211 | 2,129 | 41 | 5 | 7 | 0 | 1 | 28 | Rockport city, Spencer County |
| 2,588 | 2,557 | 2 | 12 | 4 | 0 | 0 | 13 | Rockville town, Parke County |
| 591 | 536 | 37 | 2 | 5 | 0 | 1 | 10 | Rocky Ripple town, Marion County |
| 575 | 569 | 2 | 1 | 1 | 0 | 0 | 2 | Rolling Prairie CDP, LaPorte County |
| 1,346 | 1,332 | 6 | 3 | 2 | 0 | 0 | 3 | Rome City town, Noble County |
| 717 | 706 | 0 | 0 | 0 | 0 | 0 | 11 | Rosedale town, Parke County |
| 598 | 530 | 17 | 6 | 29 | 1 | 1 | 14 | Roseland town, St. Joseph County |
| 3,750 | 3,696 | 11 | 6 | 21 | 0 | 0 | 16 | Roselawn CDP |
| 1,218 | 1,204 | 1 | 0 | 11 | 0 | 0 | 2 | Jasper County (part) |
| 2,532 | 2,492 | 10 | 6 | 10 | 0 | 0 | 14 | Newton County (part) |
| 1,640 | 1,609 | 6 | 2 | 8 | 0 | 2 | 13 | Rossville town, Clinton County |
| 850 | 829 | 7 | 3 | 4 | 0 | 0 | 7 | Royal Center town, Cass County |
| 6,264 | 6,035 | 90 | 8 | 40 | 0 | 20 | 71 | Rushville city, Rush County |
| 357 | 348 | 0 | 4 | 0 | 3 | 0 | 2 | Russellville town, Putnam County |
| 1,080 | 1,068 | 2 | 1 | 2 | 0 | 0 | 7 | Russiaville town, Howard County |
| 644 | 636 | 0 | 3 | 0 | 1 | 1 | 3 | St. Bernice CDP, Vermillion County |
| 443 | 437 | 0 | 0 | 4 | 0 | 0 | 2 | St. Joe town, DeKalb County |
| 13,628 | 13,113 | 183 | 16 | 183 | 6 | 8 | 119 | St. John town, Lake County |
| 676 | 663 | 1 | 0 | 4 | 0 | 3 | 5 | St. Leon town, Dearborn County |
| 786 | 749 | 11 | 1 | 21 | 0 | 0 | 4 | St. Mary of the Woods CDP, Vigo County |
| 702 | 685 | 2 | 4 | 5 | 0 | 0 | 6 | St. Meinrad CDP, Spencer County |
| 1,016 | 1,004 | 3 | 1 | 0 | 1 | 0 | 7 | St. Paul town |
| 605 | 594 | 2 | 1 | 0 | 1 | 0 | 7 | Decatur County (part) |
| 411 | 410 | 1 | 0 | 0 | 0 | 0 | 0 | Shelby County (part) |
| 156 | 154 | 0 | 1 | 0 | 0 | 0 | 1 | Salamonia town, Jay County |
| 6,257 | 6,130 | 28 | 8 | 35 | 0 | 6 | 50 | Salem city, Washington County |
| 1,942 | 1,852 | 18 | 10 | 33 | 0 | 0 | 29 | Salt Creek Commons CDP, Porter County |
| 91 | 90 | 0 | 0 | 0 | 0 | 1 | 0 | Saltillo town, Washington County |
| 412 | 407 | 1 | 4 | 0 | 0 | 0 | 0 | Sandborn town, Knox County |
| 144 | 140 | 0 | 1 | 0 | 0 | 0 | 3 | San Pierre CDP, Starke County |
| 2,448 | 2,421 | 7 | 3 | 12 | 0 | 0 | 5 | Santa Claus town, Spencer County |
| 249 | 248 | 0 | 0 | 0 | 0 | 0 | 1 | Saratoga town, Randolph County |
| 26,145 | 23,411 | 1,552 | 43 | 813 | 2 | 26 | 298 | Schererville town, Lake County |
| 270 | 265 | 0 | 0 | 3 | 0 | 0 | 2 | Schneider town, Lake County |
| 152 | 152 | 0 | 0 | 0 | 0 | 0 | 0 | Scipio CDP, Jennings County |
| 131 | 130 | 0 | 0 | 1 | 0 | 0 | 0 | Scotland CDP, Greene County |
| 6,623 | 6,488 | 20 | 16 | 59 | 3 | 6 | 31 | Scottsburg city, Scott County |
| 1,020 | 999 | 4 | 1 | 2 | 0 | 1 | 13 | Seelyville town, Vigo County |
| 5,793 | 5,637 | 48 | 17 | 18 | 1 | 8 | 64 | Sellersburg town, Clark County |
| 858 | 837 | 6 | 3 | 2 | 2 | 1 | 7 | Selma town, Delaware County |

Table 4.

Race and Hispanic or Latino Origin: 2010—Con.

[For information on confidentiality protection, nonsampling error, and definitions, see Selected Appendixes at <www.census.gov/prod/cen2010/cph-1-a.pdf>]

| State County Place | Total population | Race | | | | | | Two or More Races | Hispanic or Latino (of any race) |
|--|---------------------|----------|---------------------------------|---|-------|--|--------------------|-------------------------|--|
| | | One race | | | | | | | |
| | | White | Black or African American | American Indian and Alaska Native | Asian | Native Hawaiian and Other Pacific Islander | Some Other Race | | |
| PLACE—Con. | | | | | | | | | |
| Seymour city, Jackson County..... | 17,503 | 15,809 | 223 | 43 | 210 | 18 | 893 | 307 | 2,014 |
| Shadeland town, Tippecanoe County..... | 1,610 | 1,546 | 7 | 9 | 8 | 1 | 23 | 16 | 53 |
| Shamrock Lakes town, Blackford County..... | 231 | 228 | 0 | 0 | 3 | 0 | 0 | 0 | 0 |
| Sharpsville town, Tipton County..... | 607 | 592 | 1 | 0 | 0 | 0 | 4 | 10 | 12 |
| Shelburn town, Sullivan County..... | 1,252 | 1,204 | 0 | 6 | 8 | 0 | 7 | 27 | 15 |
| Shelby CDP, Lake County..... | 539 | 515 | 9 | 4 | 1 | 0 | 4 | 6 | 5 |
| Shelbyville city, Shelby County..... | 19,191 | 17,646 | 372 | 38 | 186 | 7 | 617 | 325 | 1,360 |
| Shepardsville CDP, Vigo County..... | 237 | 236 | 1 | 0 | 0 | 0 | 0 | 0 | 0 |
| Sheridan town, Hamilton County..... | 2,665 | 2,540 | 20 | 8 | 11 | 1 | 39 | 46 | 88 |
| Shipshewana town, LaGrange County..... | 658 | 647 | 1 | 3 | 1 | 0 | 2 | 4 | 5 |
| Shirley town..... | 830 | 811 | 5 | 5 | 3 | 0 | 2 | 4 | 3 |
| Hancock County (part)..... | 633 | 618 | 3 | 3 | 3 | 0 | 2 | 4 | 3 |
| Henry County (part)..... | 197 | 193 | 2 | 2 | 0 | 0 | 0 | 0 | 0 |
| Shoals town, Martin County..... | 756 | 736 | 2 | 1 | 2 | 0 | 3 | 12 | 10 |
| Shorewood Forest CDP, Porter County..... | 2,708 | 2,422 | 103 | 1 | 109 | 0 | 22 | 51 | 99 |
| Sidney town, Kosciusko County..... | 83 | 83 | 0 | 0 | 0 | 0 | 0 | 0 | 3 |
| Silver Lake town, Kosciusko County..... | 915 | 894 | 8 | 2 | 2 | 0 | 1 | 8 | 17 |
| Simonton Lake CDP, Elkhart County..... | 4,678 | 4,106 | 229 | 16 | 129 | 0 | 75 | 123 | 221 |
| Sims CDP, Grant County..... | 156 | 149 | 0 | 1 | 1 | 0 | 5 | 0 | 7 |
| Smithville-Sanders CDP, Monroe County..... | 3,184 | 3,052 | 32 | 4 | 34 | 1 | 8 | 53 | 41 |
| Somerset CDP, Wabash County..... | 401 | 395 | 0 | 0 | 1 | 0 | 1 | 4 | 3 |
| Somerville town, Gibson County..... | 293 | 289 | 1 | 1 | 0 | 0 | 1 | 1 | 7 |
| South Bend city, St. Joseph County..... | 101,168 | 61,199 | 26,906 | 478 | 1,318 | 64 | 6,979 | 4,224 | 13,116 |
| South Haven CDP, Porter County..... | 5,282 | 4,822 | 161 | 11 | 16 | 0 | 156 | 116 | 515 |
| Southport city, Marion County..... | 1,712 | 1,611 | 31 | 2 | 18 | 0 | 30 | 20 | 59 |
| South Whitley town, Whitley County..... | 1,751 | 1,716 | 4 | 1 | 3 | 0 | 7 | 20 | 33 |
| Speedway town, Marion County..... | 11,812 | 8,762 | 1,978 | 37 | 242 | 3 | 523 | 267 | 893 |
| Spencer town, Owen County..... | 2,217 | 2,174 | 3 | 5 | 11 | 0 | 4 | 20 | 47 |
| Spiceland town, Henry County..... | 890 | 877 | 1 | 0 | 2 | 0 | 6 | 4 | 6 |
| Spring Grove town, Wayne County..... | 344 | 307 | 19 | 0 | 4 | 0 | 0 | 14 | 3 |
| Spring Hill town, Marion County..... | 98 | 77 | 17 | 1 | 0 | 0 | 0 | 3 | 0 |
| Spring Lake town, Hancock County..... | 218 | 209 | 1 | 1 | 0 | 0 | 1 | 6 | 2 |
| Springport town, Henry County..... | 149 | 144 | 0 | 0 | 0 | 0 | 0 | 5 | 0 |
| Spurgeon town, Pike County..... | 207 | 198 | 0 | 0 | 0 | 0 | 8 | 1 | 7 |
| Star City CDP, Pulaski County..... | 344 | 343 | 0 | 0 | 0 | 0 | 0 | 1 | 1 |
| State Line City town, Warren County..... | 143 | 141 | 1 | 0 | 0 | 0 | 0 | 1 | 1 |
| Staunton town, Clay County..... | 534 | 525 | 0 | 0 | 0 | 0 | 8 | 1 | 11 |
| Stilesville town, Hendricks County..... | 316 | 312 | 1 | 0 | 0 | 0 | 3 | 0 | 9 |
| Stinesville town, Monroe County..... | 198 | 193 | 0 | 0 | 0 | 1 | 2 | 2 | 4 |
| Stockwell CDP, Tippecanoe County..... | 545 | 525 | 1 | 1 | 4 | 0 | 8 | 6 | 14 |
| Straughn town, Henry County..... | 222 | 221 | 0 | 0 | 0 | 0 | 1 | 0 | 1 |
| Sullivan city, Sullivan County..... | 4,249 | 4,151 | 5 | 19 | 8 | 0 | 15 | 51 | 61 |
| Sulphur Springs town, Henry County..... | 399 | 394 | 0 | 0 | 0 | 0 | 1 | 4 | 0 |
| Summitville town, Madison County..... | 967 | 934 | 7 | 1 | 0 | 0 | 14 | 11 | 20 |
| Sunman town, Ripley County..... | 1,049 | 998 | 6 | 0 | 2 | 0 | 28 | 15 | 83 |
| Swayzee town, Grant County..... | 981 | 958 | 3 | 3 | 1 | 0 | 2 | 14 | 13 |
| Sweetser town, Grant County..... | 1,229 | 1,170 | 5 | 8 | 4 | 0 | 24 | 18 | 55 |
| Switz City town, Greene County..... | 293 | 285 | 2 | 2 | 1 | 0 | 2 | 1 | 6 |
| Syracuse town, Kosciusko County..... | 2,810 | 2,690 | 17 | 2 | 19 | 1 | 44 | 37 | 146 |
| Taylorville CDP, Bartholomew County..... | 919 | 884 | 10 | 2 | 4 | 0 | 14 | 5 | 27 |
| Tecumseh CDP, Vigo County..... | 658 | 640 | 0 | 1 | 10 | 0 | 0 | 7 | 7 |
| Tell City city, Perry County..... | 7,272 | 7,092 | 23 | 20 | 53 | 2 | 19 | 63 | 76 |
| Tennyson town, Warrick County..... | 279 | 277 | 1 | 0 | 0 | 0 | 1 | 0 | 6 |
| Terre Haute city, Vigo County..... | 60,785 | 50,750 | 6,644 | 259 | 879 | 26 | 467 | 1,760 | 1,893 |
| Thorntown town, Boone County..... | 1,520 | 1,507 | 1 | 3 | 0 | 0 | 1 | 8 | 11 |
| Tipton city, Tipton County..... | 5,106 | 4,956 | 7 | 11 | 29 | 1 | 37 | 65 | 137 |
| Toad Hop CDP, Vigo County..... | 108 | 107 | 0 | 0 | 0 | 0 | 0 | 1 | 1 |
| Topeka town, LaGrange County..... | 1,153 | 1,089 | 3 | 0 | 11 | 0 | 19 | 31 | 42 |
| Town of Pines town, Porter County..... | 708 | 665 | 16 | 3 | 2 | 0 | 1 | 21 | 22 |
| Trafalgar town, Johnson County..... | 1,101 | 1,060 | 10 | 10 | 6 | 0 | 3 | 12 | 11 |
| Trail Creek town, LaPorte County..... | 2,052 | 1,872 | 112 | 5 | 12 | 0 | 24 | 27 | 68 |
| Tri-Lakes CDP, Whitley County..... | 1,421 | 1,390 | 2 | 3 | 1 | 0 | 4 | 21 | 16 |
| Troy town, Perry County..... | 385 | 379 | 0 | 0 | 0 | 0 | 0 | 6 | 5 |
| Ulen town, Boone County..... | 117 | 117 | 0 | 0 | 0 | 0 | 0 | 0 | 1 |
| Union City city, Randolph County..... | 3,584 | 3,140 | 39 | 4 | 3 | 0 | 331 | 67 | 457 |
| Uniondale town, Wells County..... | 310 | 300 | 1 | 1 | 6 | 0 | 0 | 2 | 3 |
| Universal town, Vermillion County..... | 362 | 360 | 1 | 0 | 0 | 0 | 0 | 1 | 6 |
| Upland town, Grant County..... | 3,845 | 3,637 | 61 | 6 | 48 | 2 | 35 | 56 | 87 |
| Utica town, Clark County..... | 776 | 695 | 26 | 6 | 15 | 0 | 15 | 19 | 26 |
| Vallonia CDP, Jackson County..... | 336 | 331 | 0 | 0 | 1 | 0 | 0 | 4 | 4 |

Table 4.

Race and Hispanic or Latino Origin: 2010—Con.

[For information on confidentiality protection, nonsampling error, and definitions, see Selected Appendixes at <www.census.gov/prod/cen2010/cph-1-a.pdf>]

| Not Hispanic or Latino | | | | | | | | State County Place |
|------------------------|----------|---------------------------------|---|-------|--|--------------------|-------------------------|---------------------------------------|
| Total | One race | | | | | | Two or More Races | |
| | White | Black or African American | American Indian and Alaska Native | Asian | Native Hawaiian and Other Pacific Islander | Some Other Race | | |
| | | | | | | | | PLACE—Con. |
| 15,489 | 14,805 | 210 | 38 | 208 | 9 | 17 | 202 | Seymour city, Jackson County |
| 1,557 | 1,520 | 7 | 9 | 8 | 1 | 0 | 12 | Shadeland town, Tippecanoe County |
| 231 | 228 | 0 | 0 | 3 | 0 | 0 | 0 | Shamrock Lakes town, Blackford County |
| 595 | 587 | 1 | 0 | 0 | 0 | 0 | 7 | Sharpsville town, Tipton County |
| 1,237 | 1,191 | 0 | 6 | 8 | 0 | 6 | 26 | Shelburn town, Sullivan County |
| 534 | 515 | 9 | 4 | 1 | 0 | 1 | 4 | Shelby CDP, Lake County |
| 17,831 | 17,025 | 348 | 33 | 185 | 3 | 13 | 224 | Shelbyville city, Shelby County |
| 237 | 236 | 1 | 0 | 0 | 0 | 0 | 0 | Shepardsville CDP, Vigo County |
| 2,577 | 2,503 | 20 | 8 | 11 | 1 | 2 | 32 | Sheridan town, Hamilton County |
| 653 | 644 | 1 | 3 | 1 | 0 | 0 | 4 | Shipshewana town, LaGrange County |
| 827 | 809 | 5 | 5 | 3 | 0 | 1 | 4 | Shirley town |
| 630 | 616 | 3 | 3 | 3 | 0 | 1 | 4 | Hancock County (part) |
| 197 | 193 | 2 | 2 | 0 | 0 | 0 | 0 | Henry County (part) |
| 746 | 731 | 2 | 1 | 2 | 0 | 0 | 10 | Shoals town, Martin County |
| 2,609 | 2,356 | 103 | 0 | 108 | 0 | 3 | 39 | Shorewood Forest CDP, Porter County |
| 80 | 80 | 0 | 0 | 0 | 0 | 0 | 0 | Sidney town, Kosciusko County |
| 898 | 885 | 8 | 2 | 2 | 0 | 0 | 1 | Silver Lake town, Kosciusko County |
| 4,457 | 3,984 | 217 | 15 | 128 | 0 | 6 | 107 | Simonton Lake CDP, Elkhart County |
| 149 | 147 | 0 | 1 | 1 | 0 | 0 | 0 | Sims CDP, Grant County |
| 3,143 | 3,022 | 31 | 4 | 34 | 1 | 5 | 46 | Smithville-Sanders CDP, Monroe County |
| 398 | 394 | 0 | 0 | 1 | 0 | 0 | 3 | Somerset CDP, Wabash County |
| 286 | 284 | 1 | 1 | 0 | 0 | 0 | 0 | Somerville town, Gibson County |
| 88,052 | 56,474 | 26,496 | 310 | 1,295 | 55 | 233 | 3,189 | South Bend city, St. Joseph County |
| 4,767 | 4,524 | 151 | 8 | 15 | 0 | 13 | 56 | South Haven CDP, Porter County |
| 1,653 | 1,582 | 30 | 2 | 18 | 0 | 4 | 17 | Southport city, Marion County |
| 1,718 | 1,702 | 4 | 1 | 3 | 0 | 0 | 8 | South Whitley town, Whitley County |
| 10,919 | 8,432 | 1,956 | 33 | 242 | 2 | 27 | 227 | Speedway town, Marion County |
| 2,170 | 2,142 | 3 | 3 | 10 | 0 | 1 | 11 | Spencer town, Owen County |
| 884 | 877 | 1 | 0 | 2 | 0 | 0 | 4 | Spiceland town, Henry County |
| 341 | 304 | 19 | 0 | 4 | 0 | 0 | 14 | Spring Grove town, Wayne County |
| 98 | 77 | 17 | 1 | 0 | 0 | 0 | 3 | Spring Hill town, Marion County |
| 216 | 209 | 1 | 1 | 0 | 0 | 0 | 5 | Spring Lake town, Hancock County |
| 149 | 144 | 0 | 0 | 0 | 0 | 0 | 5 | Springport town, Henry County |
| 200 | 196 | 0 | 0 | 0 | 0 | 3 | 1 | Spurgeon town, Pike County |
| 343 | 343 | 0 | 0 | 0 | 0 | 0 | 0 | Star City CDP, Pulaski County |
| 142 | 140 | 1 | 0 | 0 | 0 | 0 | 1 | State Line City town, Warren County |
| 523 | 522 | 0 | 0 | 0 | 0 | 0 | 1 | Staunton town, Clay County |
| 307 | 307 | 0 | 0 | 0 | 0 | 0 | 0 | Stilesville town, Hendricks County |
| 194 | 191 | 0 | 0 | 0 | 1 | 1 | 1 | Stinesville town, Monroe County |
| 531 | 519 | 1 | 1 | 4 | 0 | 0 | 6 | Stockwell CDP, Tippecanoe County |
| 221 | 221 | 0 | 0 | 0 | 0 | 0 | 0 | Straughn town, Henry County |
| 4,188 | 4,117 | 4 | 14 | 7 | 0 | 3 | 43 | Sullivan city, Sullivan County |
| 399 | 394 | 0 | 0 | 0 | 0 | 1 | 4 | Sulphur Springs town, Henry County |
| 947 | 926 | 7 | 1 | 0 | 0 | 2 | 11 | Summitville town, Madison County |
| 966 | 939 | 6 | 0 | 2 | 0 | 4 | 15 | Sunman town, Ripley County |
| 968 | 953 | 3 | 3 | 1 | 0 | 0 | 8 | Swayzee town, Grant County |
| 1,174 | 1,146 | 5 | 6 | 3 | 0 | 0 | 14 | Sweetser town, Grant County |
| 287 | 280 | 2 | 2 | 1 | 0 | 1 | 1 | Switz City town, Greene County |
| 2,664 | 2,603 | 11 | 2 | 19 | 1 | 2 | 26 | Syracuse town, Kosciusko County |
| 892 | 871 | 10 | 2 | 4 | 0 | 0 | 5 | Tailorsville CDP, Bartholomew County |
| 651 | 634 | 0 | 0 | 10 | 0 | 0 | 7 | Tecumseh CDP, Vigo County |
| 7,196 | 7,041 | 23 | 19 | 53 | 2 | 4 | 54 | Tell City city, Perry County |
| 273 | 272 | 1 | 0 | 0 | 0 | 0 | 0 | Tennysen town, Warrick County |
| 58,892 | 49,456 | 6,587 | 231 | 876 | 22 | 110 | 1,610 | Terre Haute city, Vigo County |
| 1,509 | 1,499 | 1 | 3 | 0 | 0 | 0 | 6 | Thorntown town, Boone County |
| 4,969 | 4,876 | 6 | 11 | 28 | 1 | 2 | 45 | Tipton city, Tipton County |
| 107 | 106 | 0 | 0 | 0 | 0 | 0 | 1 | Toad Hop CDP, Vigo County |
| 1,111 | 1,072 | 3 | 0 | 11 | 0 | 0 | 25 | Topeka town, LaGrange County |
| 686 | 650 | 16 | 1 | 2 | 0 | 0 | 17 | Town of Pines town, Porter County |
| 1,090 | 1,052 | 10 | 10 | 6 | 0 | 0 | 12 | Trafalgar town, Johnson County |
| 1,984 | 1,835 | 112 | 3 | 12 | 0 | 1 | 21 | Trail Creek town, LaPorte County |
| 1,405 | 1,376 | 2 | 3 | 1 | 0 | 3 | 20 | Tri-Lakes CDP, Whitley County |
| 380 | 374 | 0 | 0 | 0 | 0 | 0 | 6 | Troy town, Perry County |
| 116 | 116 | 0 | 0 | 0 | 0 | 0 | 0 | Ulen town, Boone County |
| 3,127 | 3,045 | 38 | 4 | 3 | 0 | 2 | 35 | Union City city, Randolph County |
| 307 | 299 | 0 | 0 | 6 | 0 | 0 | 2 | Uniondale town, Wells County |
| 356 | 354 | 1 | 0 | 0 | 0 | 0 | 1 | Universal town, Vermillion County |
| 3,758 | 3,591 | 60 | 6 | 46 | 2 | 5 | 48 | Upland town, Grant County |
| 750 | 687 | 26 | 6 | 13 | 0 | 1 | 17 | Utica town, Clark County |
| 332 | 327 | 0 | 0 | 1 | 0 | 0 | 4 | Vallonia CDP, Jackson County |

Table 4.

Race and Hispanic or Latino Origin: 2010—Con.

[For information on confidentiality protection, nonsampling error, and definitions, see Selected Appendixes at <www.census.gov/prod/cen2010/cph-1-a.pdf>]

| State County Place | Total population | Race | | | | | | Two or More Races | Hispanic or Latino (of any race) |
|---|---------------------|----------|---------------------------------|---|-------|--|--------------------|-------------------------|--|
| | | One race | | | | | | | |
| | | White | Black or African American | American Indian and Alaska Native | Asian | Native Hawaiian and Other Pacific Islander | Some Other Race | | |
| PLACE--Con. | | | | | | | | | |
| Valparaiso city, Porter County..... | 31,730 | 28,512 | 1,036 | 107 | 667 | 19 | 712 | 677 | 2,263 |
| Van Bibber Lake CDP, Putnam County..... | 485 | 479 | 0 | 1 | 3 | 0 | 2 | 0 | 3 |
| Van Buren town, Grant County..... | 864 | 847 | 0 | 2 | 3 | 0 | 3 | 9 | 8 |
| Veedersburg town, Fountain County..... | 2,180 | 2,066 | 2 | 10 | 2 | 0 | 79 | 21 | 136 |
| Vera Cruz town, Wells County..... | 80 | 75 | 0 | 0 | 0 | 0 | 4 | 1 | 4 |
| Vernon town, Jennings County..... | 318 | 310 | 1 | 0 | 1 | 0 | 1 | 5 | 2 |
| Versailles town, Ripley County..... | 2,113 | 2,074 | 5 | 0 | 7 | 0 | 2 | 25 | 9 |
| Vevay town, Switzerland County..... | 1,683 | 1,634 | 8 | 0 | 9 | 0 | 11 | 21 | 18 |
| Vincennes city, Knox County..... | 18,423 | 16,939 | 866 | 47 | 136 | 5 | 123 | 307 | 353 |
| Wabash city, Wabash County..... | 10,666 | 10,271 | 45 | 104 | 52 | 0 | 64 | 130 | 208 |
| Wakarusa town, Elkhart County..... | 1,758 | 1,687 | 18 | 1 | 17 | 0 | 16 | 19 | 43 |
| Waldron CDP, Shelby County..... | 804 | 789 | 0 | 0 | 1 | 0 | 6 | 8 | 12 |
| Walkerton town, St. Joseph County..... | 2,144 | 2,037 | 9 | 14 | 6 | 0 | 46 | 32 | 108 |
| Wallace town, Fountain County..... | 105 | 105 | 0 | 0 | 0 | 0 | 0 | 0 | 0 |
| Walton town, Cass County..... | 1,049 | 978 | 3 | 1 | 3 | 0 | 47 | 17 | 100 |
| Wanatah town, LaPorte County..... | 1,048 | 1,015 | 1 | 11 | 2 | 1 | 2 | 16 | 31 |
| Warren town, Huntington County..... | 1,239 | 1,224 | 1 | 1 | 2 | 0 | 1 | 10 | 5 |
| Warren Park town, Marion County..... | 1,480 | 1,164 | 238 | 2 | 3 | 0 | 45 | 28 | 108 |
| Warsaw city, Kosciusko County..... | 13,559 | 12,131 | 213 | 63 | 294 | 4 | 585 | 269 | 1,407 |
| Washington city, Daviess County..... | 11,509 | 10,267 | 123 | 34 | 122 | 8 | 737 | 218 | 1,107 |
| Waterloo town, DeKalb County..... | 2,242 | 2,136 | 11 | 3 | 1 | 0 | 37 | 54 | 86 |
| Waveland town, Montgomery County..... | 420 | 412 | 0 | 1 | 0 | 0 | 0 | 7 | 11 |
| Waynetown town, Montgomery County..... | 958 | 942 | 2 | 0 | 0 | 0 | 4 | 10 | 19 |
| West Baden Springs town, Orange County... | 574 | 536 | 18 | 3 | 2 | 0 | 4 | 11 | 8 |
| West College Corner town, Union County... | 676 | 659 | 2 | 2 | 0 | 1 | 4 | 8 | 4 |
| Westfield town, Hamilton County..... | 30,068 | 27,321 | 657 | 69 | 737 | 8 | 790 | 486 | 1,746 |
| West Harrison town, Dearborn County..... | 289 | 286 | 1 | 1 | 1 | 0 | 0 | 0 | 1 |
| West Lafayette city, Tippecanoe County..... | 29,596 | 22,736 | 813 | 40 | 5,128 | 5 | 266 | 608 | 1,051 |
| West Lebanon town, Warren County..... | 723 | 717 | 0 | 1 | 2 | 0 | 1 | 2 | 1 |
| Westphalia CDP, Knox County..... | 202 | 202 | 0 | 0 | 0 | 0 | 0 | 0 | 0 |
| West Point CDP, Tippecanoe County..... | 594 | 587 | 1 | 0 | 0 | 0 | 0 | 6 | 15 |
| Westport town, Decatur County..... | 1,379 | 1,358 | 1 | 3 | 2 | 0 | 0 | 15 | 13 |
| West Terre Haute town, Vigo County..... | 2,236 | 2,176 | 11 | 13 | 1 | 0 | 9 | 26 | 29 |
| Westville town, LaPorte County..... | 5,853 | 4,221 | 1,468 | 10 | 20 | 0 | 93 | 41 | 368 |
| Wheatfield town, Jasper County..... | 853 | 817 | 7 | 0 | 1 | 2 | 16 | 10 | 50 |
| Wheatland town, Knox County..... | 480 | 470 | 1 | 1 | 0 | 0 | 0 | 8 | 14 |
| Wheeler CDP, Porter County..... | 443 | 417 | 4 | 8 | 1 | 1 | 1 | 11 | 20 |
| Whiteland town, Johnson County..... | 4,169 | 4,042 | 16 | 9 | 28 | 4 | 23 | 47 | 76 |
| Whitestown town, Boone County..... | 2,867 | 2,607 | 80 | 3 | 84 | 0 | 31 | 62 | 100 |
| Whitewater town, Wayne County..... | 83 | 83 | 0 | 0 | 0 | 0 | 0 | 0 | 0 |
| Whiting city, Lake County..... | 4,997 | 3,811 | 174 | 37 | 34 | 0 | 783 | 158 | 2,036 |
| Wilkinson town, Hancock County..... | 449 | 446 | 0 | 0 | 0 | 0 | 0 | 3 | 9 |
| Williams CDP, Lawrence County..... | 286 | 277 | 0 | 1 | 2 | 0 | 0 | 6 | 1 |
| Williams Creek town, Marion County..... | 407 | 391 | 4 | 0 | 6 | 0 | 2 | 4 | 10 |
| Williamsport town, Warren County..... | 1,898 | 1,866 | 5 | 1 | 9 | 4 | 6 | 7 | 19 |
| Winamac town, Pulaski County..... | 2,490 | 2,421 | 13 | 7 | 11 | 0 | 7 | 31 | 57 |
| Winchester city, Randolph County..... | 4,935 | 4,742 | 23 | 23 | 25 | 0 | 66 | 56 | 126 |
| Windfall City town, Tipton County..... | 708 | 688 | 2 | 2 | 2 | 0 | 8 | 6 | 38 |
| Winfield town, Lake County..... | 4,383 | 3,877 | 162 | 19 | 155 | 1 | 111 | 58 | 391 |
| Wingate town, Montgomery County..... | 263 | 263 | 0 | 0 | 0 | 0 | 0 | 0 | 0 |
| Winona Lake town, Kosciusko County..... | 4,908 | 4,523 | 74 | 6 | 50 | 1 | 196 | 58 | 365 |
| Winslow town, Pike County..... | 864 | 845 | 1 | 5 | 1 | 0 | 1 | 11 | 18 |
| Wolcott town, White County..... | 1,001 | 954 | 3 | 1 | 3 | 0 | 11 | 29 | 26 |
| Wolcottville town..... | 998 | 958 | 5 | 7 | 8 | 0 | 15 | 5 | 18 |
| LaGrange County (part)..... | 469 | 450 | 2 | 4 | 6 | 0 | 3 | 4 | 3 |
| Noble County (part)..... | 529 | 508 | 3 | 3 | 2 | 0 | 12 | 1 | 15 |
| Woodburn city, Allen County..... | 1,520 | 1,498 | 0 | 3 | 1 | 1 | 6 | 11 | 17 |
| Woodlawn Heights town, Madison County... | 79 | 77 | 0 | 0 | 0 | 0 | 1 | 1 | 3 |
| Worthington town, Greene County..... | 1,463 | 1,441 | 1 | 5 | 1 | 0 | 7 | 8 | 21 |
| Wynnedale town, Marion County..... | 231 | 141 | 83 | 0 | 3 | 0 | 1 | 3 | 2 |
| Yeoman town, Carroll County..... | 139 | 139 | 0 | 0 | 0 | 0 | 0 | 0 | 0 |
| Yorktown town, Delaware County..... | 9,405 | 8,960 | 148 | 21 | 143 | 2 | 35 | 96 | 123 |
| Zanesville town..... | 600 | 591 | 1 | 1 | 0 | 0 | 1 | 6 | 9 |
| Allen County (part)..... | 127 | 125 | 0 | 1 | 0 | 0 | 0 | 1 | 4 |
| Wells County (part)..... | 473 | 466 | 1 | 0 | 0 | 0 | 1 | 5 | 5 |
| Zionsville town, Boone County..... | 14,160 | 13,314 | 176 | 21 | 384 | 2 | 71 | 192 | 304 |

Table 4.

Race and Hispanic or Latino Origin: 2010—Con.

[For information on confidentiality protection, nonsampling error, and definitions, see Selected Appendixes at <www.census.gov/prod/cen2010/cph-1-a.pdf>]

| Not Hispanic or Latino | | | | | | | | State County Place |
|------------------------|----------|---------------------------------|---|-------|--|--------------------|-------------------------|--|
| Total | One race | | | | | | Two or More Races | |
| | White | Black or African American | American Indian and Alaska Native | Asian | Native Hawaiian and Other Pacific Islander | Some Other Race | | |
| | | | | | | | | PLACE—Con. |
| 29,467 | 27,155 | 1,003 | 72 | 667 | 17 | 48 | 505 | Valparaiso city, Porter County |
| 482 | 478 | 0 | 1 | 3 | 0 | 0 | 0 | Van Bibber Lake CDP, Putnam County |
| 856 | 844 | 0 | 2 | 3 | 0 | 0 | 7 | Van Buren town, Grant County |
| 2,044 | 2,007 | 1 | 10 | 2 | 0 | 3 | 21 | Veedersburg town, Fountain County |
| 76 | 75 | 0 | 0 | 0 | 0 | 0 | 1 | Vera Cruz town, Wells County |
| 316 | 309 | 1 | 0 | 1 | 0 | 0 | 5 | Vernon town, Jennings County |
| 2,104 | 2,068 | 5 | 0 | 7 | 0 | 0 | 24 | Versailles town, Ripley County |
| 1,665 | 1,628 | 7 | 0 | 9 | 0 | 5 | 16 | Vevay town, Switzerland County |
| 18,070 | 16,754 | 859 | 41 | 135 | 5 | 14 | 262 | Vincennes city, Knox County |
| 10,458 | 10,142 | 44 | 103 | 52 | 0 | 1 | 116 | Wabash city, Wabash County |
| 1,715 | 1,663 | 16 | 0 | 17 | 0 | 0 | 19 | Wakarusa town, Elkhart County |
| 792 | 783 | 0 | 0 | 1 | 0 | 0 | 8 | Waldron CDP, Shelby County |
| 2,036 | 1,989 | 8 | 14 | 6 | 0 | 4 | 15 | Walkerton town, St. Joseph County |
| 105 | 105 | 0 | 0 | 0 | 0 | 0 | 0 | Wallace town, Fountain County |
| 949 | 929 | 0 | 1 | 3 | 0 | 2 | 14 | Walton town, Cass County |
| 1,017 | 990 | 1 | 9 | 2 | 1 | 1 | 13 | Wanatah town, LaPorte County |
| 1,234 | 1,222 | 1 | 1 | 2 | 0 | 0 | 8 | Warren town, Huntington County |
| 1,372 | 1,108 | 235 | 2 | 3 | 0 | 1 | 23 | Warren Park town, Marion County |
| 12,152 | 11,416 | 206 | 40 | 293 | 4 | 19 | 174 | Warsaw city, Kosciusko County |
| 10,402 | 9,980 | 116 | 29 | 122 | 6 | 13 | 136 | Washington city, Daviess County |
| 2,156 | 2,104 | 11 | 3 | 1 | 0 | 0 | 37 | Waterloo town, DeKalb County |
| 409 | 404 | 0 | 0 | 0 | 0 | 0 | 5 | Waveland town, Montgomery County |
| 939 | 930 | 2 | 0 | 0 | 0 | 0 | 7 | Waynetown town, Montgomery County |
| 566 | 533 | 18 | 2 | 2 | 0 | 0 | 11 | West Baden Springs town, Orange County |
| 672 | 659 | 2 | 2 | 0 | 1 | 0 | 8 | West College Corner town, Union County |
| 28,322 | 26,435 | 643 | 53 | 732 | 4 | 70 | 385 | Westfield town, Hamilton County |
| 288 | 285 | 1 | 1 | 1 | 0 | 0 | 0 | West Harrison town, Dearborn County |
| 28,545 | 22,003 | 797 | 37 | 5,116 | 3 | 51 | 538 | West Lafayette city, Tippecanoe County |
| 722 | 717 | 0 | 1 | 2 | 0 | 0 | 2 | West Lebanon town, Warren County |
| 202 | 202 | 0 | 0 | 0 | 0 | 0 | 0 | Westphalia CDP, Knox County |
| 579 | 572 | 1 | 0 | 0 | 0 | 0 | 6 | West Point CDP, Tippecanoe County |
| 1,366 | 1,348 | 1 | 3 | 2 | 0 | 0 | 12 | Westport town, Decatur County |
| 2,207 | 2,160 | 11 | 12 | 1 | 0 | 1 | 22 | West Terre Haute town, Vigo County |
| 5,485 | 3,966 | 1,468 | 8 | 19 | 0 | 1 | 23 | Westville town, LaPorte County |
| 803 | 790 | 5 | 0 | 1 | 2 | 0 | 5 | Wheatfield town, Jasper County |
| 466 | 459 | 1 | 1 | 0 | 0 | 0 | 5 | Wheatland town, Knox County |
| 423 | 404 | 0 | 8 | 1 | 0 | 0 | 10 | Wheeler CDP, Porter County |
| 4,093 | 3,994 | 15 | 9 | 23 | 4 | 5 | 43 | Whiteland town, Johnson County |
| 2,767 | 2,543 | 78 | 1 | 84 | 0 | 3 | 58 | Whitestown town, Boone County |
| 83 | 83 | 0 | 0 | 0 | 0 | 0 | 0 | Whitewater town, Wayne County |
| 2,961 | 2,733 | 141 | 9 | 29 | 0 | 2 | 47 | Whiting city, Lake County |
| 440 | 437 | 0 | 0 | 0 | 0 | 0 | 3 | Wilkinson town, Hancock County |
| 285 | 276 | 0 | 1 | 2 | 0 | 0 | 6 | Williams CDP, Lawrence County |
| 397 | 384 | 4 | 0 | 5 | 0 | 0 | 4 | Williams Creek town, Marion County |
| 1,879 | 1,855 | 4 | 1 | 9 | 4 | 2 | 4 | Williamsport town, Warren County |
| 2,433 | 2,381 | 13 | 7 | 9 | 0 | 0 | 23 | Winamac town, Pulaski County |
| 4,809 | 4,695 | 21 | 23 | 25 | 0 | 1 | 44 | Winchester city, Randolph County |
| 670 | 660 | 2 | 0 | 2 | 0 | 0 | 6 | Windfall City town, Tipton County |
| 3,992 | 3,637 | 158 | 14 | 154 | 0 | 0 | 29 | Winfield town, Lake County |
| 263 | 263 | 0 | 0 | 0 | 0 | 0 | 0 | Wingate town, Montgomery County |
| 4,543 | 4,361 | 73 | 5 | 50 | 1 | 6 | 47 | Winona Lake town, Kosciusko County |
| 846 | 836 | 1 | 3 | 1 | 0 | 0 | 5 | Winslow town, Pike County |
| 975 | 949 | 3 | 1 | 3 | 0 | 0 | 19 | Wolcott town, White County |
| 980 | 956 | 5 | 7 | 8 | 0 | 0 | 4 | Wolcottville town |
| 466 | 450 | 2 | 4 | 6 | 0 | 0 | 4 | LaGrange County (part) |
| 514 | 506 | 3 | 3 | 2 | 0 | 0 | 0 | Noble County (part) |
| 1,503 | 1,490 | 0 | 3 | 1 | 1 | 0 | 8 | Woodburn city, Allen County |
| 76 | 74 | 0 | 0 | 0 | 0 | 1 | 1 | Woodlawn Heights town, Madison County |
| 1,442 | 1,428 | 1 | 5 | 1 | 0 | 0 | 7 | Worthington town, Greene County |
| 229 | 140 | 83 | 0 | 3 | 0 | 0 | 3 | Wynnedale town, Marion County |
| 139 | 139 | 0 | 0 | 0 | 0 | 0 | 0 | Yeoman town, Carroll County |
| 9,282 | 8,889 | 142 | 13 | 140 | 2 | 8 | 88 | Yorktown town, Delaware County |
| 591 | 583 | 1 | 1 | 0 | 0 | 0 | 6 | Zanesville town |
| 123 | 121 | 0 | 1 | 0 | 0 | 0 | 1 | Allen County (part) |
| 468 | 462 | 1 | 0 | 0 | 0 | 0 | 5 | Wells County (part) |
| 13,856 | 13,093 | 173 | 18 | 384 | 2 | 10 | 176 | Zionsville town, Boone County |

Table 5.
Population for Selected Categories of Race: 2010—Con.

[For information on confidentiality protection, nonsampling error, and definitions, see Selected Appendixes at <www.census.gov/prod/cen2010/cph-1-a.pdf>]

| State County County Subdivision Place | Race in combination with one or more other races | | | | | | Race alone or in combination with one or more other races | | | | | |
|--|--|---------------------------------|---|-------|--|--------------------|---|---------------------------------|---|-------|--|--------------------|
| | White | Black or African American | American Indian and Alaska Native | Asian | Native Hawaiian and Other Pacific Islander | Some Other Race | White | Black or African American | American Indian and Alaska Native | Asian | Native Hawaiian and Other Pacific Islander | Some Other Race |
| Dearborn County—Con. | | | | | | | | | | | | |
| Clay township—Con. | | | | | | | | | | | | |
| Dillsboro town..... | 5 | 3 | 2 | 4 | 0 | 4 | 1,313 | 5 | 4 | 4 | 6 | 4 |
| Harrison township..... | 15 | 2 | 8 | 4 | 0 | 1 | 3,176 | 10 | 11 | 15 | 0 | 7 |
| Bright CDP (part)..... | 10 | 2 | 5 | 2 | 0 | 1 | 1,809 | 9 | 6 | 10 | 0 | 6 |
| West Harrison town..... | 0 | 0 | 0 | 0 | 0 | 0 | 286 | 1 | 1 | 1 | 0 | 0 |
| Hogan township..... | 9 | 3 | 5 | 0 | 1 | 2 | 1,169 | 4 | 7 | 0 | 4 | 4 |
| Jackson township..... | 3 | 3 | 2 | 0 | 0 | 0 | 1,687 | 8 | 4 | 1 | 0 | 9 |
| Kelso township..... | 13 | 3 | 4 | 5 | 0 | 1 | 2,331 | 4 | 4 | 11 | 0 | 4 |
| St. Leon town..... | 5 | 1 | 3 | 0 | 0 | 1 | 670 | 2 | 3 | 4 | 0 | 4 |
| Lawrenceburg township..... | 203 | 116 | 46 | 32 | 5 | 28 | 10,617 | 327 | 71 | 109 | 7 | 72 |
| Aurora city (part)..... | 0 | 0 | 0 | 0 | 0 | 0 | 0 | 0 | 0 | 0 | 0 | 0 |
| Greendale city (part)..... | 75 | 33 | 19 | 22 | 4 | 12 | 4,349 | 79 | 28 | 56 | 6 | 37 |
| Hidden Valley CDP (part)..... | 3 | 0 | 0 | 0 | 0 | 3 | 333 | 0 | 1 | 2 | 0 | 6 |
| Lawrenceburg city..... | 106 | 73 | 26 | 8 | 1 | 7 | 4,819 | 226 | 39 | 47 | 1 | 21 |
| Logan township..... | 12 | 2 | 3 | 4 | 0 | 3 | 3,516 | 6 | 6 | 15 | 0 | 10 |
| Bright CDP (part)..... | 2 | 1 | 1 | 0 | 0 | 0 | 1,294 | 3 | 1 | 2 | 0 | 5 |
| Manchester township..... | 24 | 2 | 12 | 9 | 4 | 2 | 3,179 | 13 | 18 | 17 | 4 | 13 |
| Miller township..... | 96 | 36 | 31 | 22 | 3 | 13 | 9,681 | 63 | 44 | 56 | 5 | 64 |
| Bright CDP (part)..... | 19 | 12 | 4 | 2 | 1 | 2 | 2,525 | 21 | 6 | 8 | 2 | 18 |
| Greendale city (part)..... | 1 | 0 | 1 | 0 | 0 | 0 | 50 | 0 | 1 | 0 | 0 | 0 |
| Hidden Valley CDP (part)..... | 52 | 20 | 17 | 12 | 1 | 5 | 4,982 | 33 | 23 | 37 | 2 | 25 |
| Sparta township..... | 26 | 4 | 23 | 2 | 0 | 2 | 2,862 | 7 | 25 | 13 | 6 | 10 |
| Moore Hill town..... | 7 | 2 | 5 | 0 | 0 | 0 | 591 | 3 | 5 | 1 | 0 | 4 |
| Washington township..... | 4 | 2 | 1 | 0 | 1 | 1 | 1,415 | 4 | 6 | 4 | 5 | 2 |
| Aurora city (part)..... | 0 | 0 | 0 | 0 | 0 | 0 | 0 | 0 | 0 | 0 | 0 | 0 |
| York township..... | 3 | 0 | 1 | 0 | 0 | 2 | 1,214 | 0 | 4 | 3 | 0 | 3 |
| Decatur County..... | 217 | 57 | 101 | 42 | 8 | 37 | 25,270 | 139 | 140 | 228 | 15 | 185 |
| Adams township..... | 22 | 10 | 5 | 8 | 0 | 3 | 1,927 | 14 | 7 | 14 | 1 | 5 |
| Greensburg city (part)..... | 0 | 0 | 0 | 0 | 0 | 0 | 0 | 0 | 0 | 0 | 0 | 0 |
| St. Paul town (part)..... | 8 | 6 | 3 | 0 | 0 | 3 | 608 | 8 | 4 | 0 | 1 | 4 |
| Clay township..... | 4 | 1 | 2 | 0 | 1 | 0 | 1,267 | 3 | 2 | 3 | 1 | 15 |
| Greensburg city (part)..... | 0 | 0 | 0 | 0 | 0 | 0 | 0 | 0 | 0 | 0 | 0 | 0 |
| Clinton township..... | 2 | 2 | 0 | 0 | 0 | 0 | 509 | 3 | 0 | 3 | 0 | 0 |
| Fugit township..... | 13 | 4 | 4 | 2 | 0 | 3 | 1,756 | 6 | 5 | 3 | 0 | 10 |
| Clarksburg CDP..... | 1 | 0 | 1 | 0 | 0 | 0 | 149 | 0 | 1 | 0 | 0 | 0 |
| Lake Santee CDP (part)..... | 12 | 4 | 3 | 2 | 0 | 3 | 769 | 6 | 4 | 3 | 0 | 3 |
| Jackson township..... | 5 | 1 | 1 | 3 | 0 | 0 | 985 | 2 | 1 | 3 | 0 | 2 |
| Marion township..... | 20 | 8 | 12 | 3 | 0 | 5 | 1,627 | 10 | 15 | 6 | 0 | 6 |
| Millhouses town..... | 1 | 0 | 1 | 0 | 0 | 0 | 127 | 0 | 1 | 0 | 0 | 0 |
| Saltcreek township..... | 3 | 1 | 2 | 0 | 0 | 0 | 1,176 | 1 | 2 | 3 | 0 | 0 |
| New Point town..... | 1 | 1 | 0 | 0 | 0 | 0 | 330 | 1 | 0 | 1 | 0 | 0 |
| Sandcreek township..... | 32 | 8 | 15 | 5 | 2 | 3 | 3,102 | 15 | 21 | 10 | 2 | 3 |
| Westport town..... | 15 | 2 | 7 | 3 | 0 | 3 | 1,373 | 3 | 10 | 5 | 0 | 3 |
| Washington township..... | 116 | 22 | 60 | 21 | 5 | 23 | 12,921 | 85 | 87 | 183 | 11 | 144 |
| Greensburg city (part)..... | 103 | 22 | 56 | 18 | 0 | 22 | 11,151 | 72 | 82 | 172 | 3 | 126 |
| DeKalb County..... | 461 | 150 | 159 | 72 | 22 | 141 | 41,392 | 298 | 258 | 264 | 39 | 490 |
| Butler township..... | 10 | 2 | 4 | 2 | 3 | 5 | 1,658 | 11 | 5 | 10 | 10 | 10 |
| Concord township..... | 34 | 9 | 11 | 5 | 0 | 13 | 1,315 | 16 | 13 | 9 | 1 | 18 |
| St. Joe town (part)..... | 13 | 1 | 0 | 1 | 0 | 11 | 454 | 1 | 0 | 5 | 0 | 13 |
| Fairfield township..... | 5 | 1 | 1 | 0 | 0 | 3 | 1,357 | 1 | 1 | 3 | 0 | 11 |
| Franklin township..... | 3 | 0 | 2 | 1 | 0 | 0 | 1,172 | 1 | 7 | 5 | 0 | 0 |
| Hamilton town (part)..... | 2 | 0 | 2 | 0 | 0 | 0 | 239 | 1 | 4 | 2 | 0 | 0 |
| Grant township..... | 61 | 18 | 24 | 9 | 5 | 26 | 3,178 | 29 | 34 | 10 | 5 | 63 |
| Auburn city (part)..... | 0 | 0 | 0 | 0 | 0 | 0 | 0 | 0 | 0 | 0 | 0 | 0 |
| Waterloo town (part)..... | 47 | 16 | 20 | 8 | 5 | 17 | 2,152 | 27 | 23 | 9 | 5 | 54 |
| Jackson township..... | 28 | 14 | 4 | 3 | 1 | 6 | 3,027 | 17 | 6 | 20 | 1 | 21 |
| Auburn city (part)..... | 2 | 1 | 0 | 0 | 1 | 0 | 259 | 1 | 0 | 0 | 1 | 4 |
| Keyser township..... | 111 | 38 | 38 | 28 | 5 | 22 | 7,474 | 80 | 66 | 58 | 13 | 101 |
| Altona town..... | 2 | 2 | 0 | 0 | 0 | 0 | 196 | 2 | 1 | 0 | 0 | 0 |
| Auburn city (part)..... | 7 | 3 | 4 | 0 | 0 | 0 | 174 | 11 | 4 | 0 | 0 | 0 |
| Garrett city..... | 92 | 31 | 29 | 28 | 4 | 19 | 6,120 | 59 | 55 | 56 | 10 | 92 |
| Newville township..... | 6 | 5 | 0 | 0 | 0 | 1 | 555 | 6 | 2 | 0 | 0 | 1 |
| Richland township..... | 9 | 2 | 2 | 6 | 1 | 1 | 1,307 | 5 | 3 | 11 | 1 | 17 |
| Corunna town..... | 3 | 0 | 1 | 3 | 1 | 0 | 244 | 1 | 2 | 4 | 1 | 6 |
| Smithfield township..... | 17 | 6 | 7 | 4 | 4 | 2 | 1,585 | 7 | 11 | 11 | 4 | 15 |
| Ashley town (part)..... | 12 | 3 | 2 | 4 | 1 | 2 | 631 | 4 | 5 | 7 | 1 | 8 |
| Waterloo town (part)..... | 0 | 0 | 0 | 0 | 0 | 0 | 31 | 0 | 0 | 0 | 0 | 0 |
| Spencer township..... | 10 | 4 | 5 | 1 | 0 | 0 | 1,226 | 5 | 8 | 1 | 0 | 3 |
| St. Joe town (part)..... | 0 | 0 | 0 | 0 | 0 | 0 | 0 | 0 | 0 | 0 | 0 | 0 |
| Stafford township..... | 1 | 0 | 1 | 0 | 0 | 0 | 274 | 1 | 2 | 0 | 0 | 7 |
| Troy township..... | 0 | 0 | 0 | 0 | 0 | 0 | 302 | 1 | 1 | 0 | 0 | 0 |
| Union township..... | 114 | 39 | 37 | 11 | 1 | 38 | 12,941 | 93 | 65 | 112 | 1 | 130 |
| Auburn city (part)..... | 108 | 39 | 31 | 11 | 1 | 38 | 12,025 | 88 | 55 | 104 | 1 | 129 |
| Wilmington township..... | 52 | 12 | 23 | 2 | 2 | 24 | 4,021 | 25 | 34 | 14 | 3 | 93 |
| Butler city..... | 46 | 12 | 22 | 2 | 0 | 21 | 2,592 | 25 | 33 | 8 | 0 | 82 |

Table 5.
Population for Selected Categories of Race: 2010—Con.

[For information on confidentiality protection, nonsampling error, and definitions, see Selected Appendixes at <www.census.gov/prod/cen2010/cph-1-a.pdf>]

| State County County Subdivision Place | Race in combination with one or more other races | | | | | | Race alone or in combination with one or more other races | | | | | |
|--|--|---------------------------------|---|-------|--|--------------------|---|---------------------------------|---|-------|--|--------------------|
| | White | Black or African American | American Indian and Alaska Native | Asian | Native Hawaiian and Other Pacific Islander | Some Other Race | White | Black or African American | American Indian and Alaska Native | Asian | Native Hawaiian and Other Pacific Islander | Some Other Race |
| Delaware County..... | 2,286 | 1,379 | 619 | 433 | 128 | 272 | 107,158 | 9,525 | 921 | 1,577 | 188 | 946 |
| Center township..... | 1,757 | 1,167 | 445 | 304 | 94 | 211 | 59,932 | 8,730 | 647 | 1,084 | 131 | 734 |
| Muncie city (part)..... | 1,720 | 1,144 | 435 | 300 | 92 | 211 | 57,993 | 8,648 | 634 | 1,074 | 129 | 727 |
| Delaware township..... | 36 | 10 | 13 | 3 | 4 | 10 | 3,563 | 29 | 18 | 5 | 5 | 21 |
| Albany town (part)..... | 33 | 7 | 13 | 3 | 0 | 10 | 1,698 | 19 | 14 | 4 | 0 | 16 |
| Hamilton township..... | 90 | 36 | 31 | 29 | 5 | 12 | 6,972 | 176 | 45 | 82 | 6 | 30 |
| Eaton town (part)..... | 5 | 1 | 3 | 1 | 0 | 0 | 132 | 1 | 3 | 2 | 0 | 0 |
| Muncie city (part)..... | 0 | 0 | 0 | 0 | 0 | 0 | 36 | 7 | 0 | 0 | 0 | 0 |
| Harrison township..... | 35 | 5 | 12 | 14 | 6 | 4 | 3,309 | 23 | 14 | 37 | 7 | 27 |
| Muncie city (part)..... | 2 | 2 | 0 | 0 | 0 | 0 | 167 | 4 | 1 | 0 | 0 | 0 |
| Yorktown town (part)..... | 0 | 0 | 0 | 0 | 0 | 0 | 0 | 0 | 0 | 0 | 0 | 0 |
| Liberty township..... | 59 | 29 | 29 | 5 | 5 | 0 | 4,613 | 60 | 44 | 18 | 8 | 7 |
| Muncie city (part)..... | 0 | 0 | 0 | 0 | 0 | 0 | 1 | 0 | 0 | 0 | 0 | 0 |
| Selma town..... | 9 | 0 | 4 | 4 | 1 | 0 | 851 | 6 | 8 | 6 | 3 | 1 |
| Monroe township..... | 17 | 13 | 8 | 1 | 1 | 0 | 3,664 | 49 | 21 | 4 | 1 | 11 |
| Mount Pleasant township..... | 177 | 86 | 27 | 61 | 8 | 22 | 13,454 | 388 | 57 | 305 | 19 | 75 |
| Muncie city (part)..... | 61 | 28 | 12 | 24 | 4 | 10 | 2,439 | 170 | 15 | 99 | 9 | 26 |
| Yorktown town (part)..... | 95 | 51 | 8 | 33 | 3 | 8 | 9,055 | 199 | 29 | 176 | 5 | 43 |
| Niles township..... | 9 | 2 | 1 | 7 | 0 | 1 | 1,344 | 5 | 9 | 10 | 0 | 2 |
| Albany town (part)..... | 2 | 2 | 0 | 0 | 0 | 0 | 240 | 3 | 0 | 2 | 0 | 0 |
| Perry township..... | 12 | 2 | 11 | 1 | 0 | 0 | 1,503 | 5 | 11 | 4 | 0 | 2 |
| Salem township..... | 36 | 12 | 16 | 5 | 0 | 4 | 3,978 | 31 | 20 | 23 | 4 | 15 |
| Chesterfield town (part)..... | 0 | 0 | 0 | 0 | 0 | 0 | 1 | 0 | 0 | 0 | 0 | 0 |
| Daleville town..... | 16 | 4 | 8 | 2 | 0 | 2 | 1,623 | 11 | 10 | 14 | 1 | 4 |
| Union township..... | 35 | 12 | 16 | 1 | 4 | 2 | 2,812 | 22 | 24 | 1 | 5 | 9 |
| Eaton town (part)..... | 19 | 5 | 8 | 0 | 4 | 2 | 1,658 | 6 | 14 | 0 | 4 | 9 |
| Washington township..... | 23 | 5 | 10 | 2 | 1 | 6 | 2,014 | 7 | 11 | 4 | 2 | 13 |
| Gaston town..... | 19 | 3 | 8 | 2 | 1 | 6 | 864 | 4 | 8 | 3 | 1 | 11 |
| Dubois County..... | 337 | 94 | 81 | 57 | 21 | 162 | 40,176 | 216 | 147 | 246 | 32 | 1,455 |
| Bainbridge township..... | 140 | 34 | 36 | 26 | 0 | 55 | 15,195 | 91 | 65 | 151 | 5 | 660 |
| Jasper city (part)..... | 134 | 34 | 32 | 24 | 0 | 55 | 13,637 | 91 | 59 | 146 | 5 | 659 |
| Boone township..... | 1 | 2 | 0 | 3 | 0 | 0 | 784 | 4 | 1 | 13 | 0 | 0 |
| Jasper city (part)..... | 0 | 0 | 0 | 0 | 0 | 0 | 29 | 0 | 0 | 8 | 0 | 0 |
| Cass township..... | 13 | 3 | 5 | 2 | 2 | 3 | 2,082 | 6 | 9 | 12 | 3 | 18 |
| Holland town..... | 3 | 1 | 0 | 1 | 1 | 0 | 604 | 2 | 4 | 3 | 2 | 14 |
| Columbia township..... | 14 | 1 | 2 | 6 | 2 | 3 | 1,044 | 2 | 5 | 10 | 2 | 16 |
| Dubois CDP (part)..... | 0 | 0 | 0 | 0 | 0 | 0 | 50 | 0 | 0 | 0 | 0 | 0 |
| Ferdinand township..... | 28 | 2 | 11 | 0 | 0 | 15 | 3,592 | 5 | 12 | 7 | 0 | 41 |
| Ferdinand town..... | 21 | 2 | 5 | 0 | 0 | 14 | 2,139 | 5 | 6 | 5 | 0 | 23 |
| Hall township..... | 4 | 0 | 1 | 4 | 0 | 1 | 1,274 | 2 | 1 | 4 | 0 | 5 |
| Harbison township..... | 8 | 6 | 1 | 0 | 1 | 1 | 1,573 | 6 | 7 | 2 | 1 | 8 |
| Dubois CDP (part)..... | 0 | 0 | 0 | 0 | 0 | 0 | 149 | 0 | 0 | 0 | 0 | 0 |
| Jasper city (part)..... | 0 | 0 | 0 | 0 | 0 | 0 | 0 | 0 | 0 | 0 | 0 | 0 |
| Jackson township..... | 13 | 1 | 4 | 3 | 1 | 4 | 2,115 | 6 | 4 | 3 | 1 | 9 |
| Jefferson township..... | 5 | 2 | 1 | 2 | 0 | 0 | 1,528 | 10 | 2 | 4 | 0 | 4 |
| Birdseye town..... | 3 | 1 | 1 | 1 | 0 | 0 | 414 | 3 | 1 | 1 | 0 | 0 |
| Madison township..... | 6 | 12 | 0 | 0 | 0 | 6 | 2,664 | 16 | 9 | 2 | 5 | 12 |
| Jasper city (part)..... | 0 | 0 | 0 | 0 | 0 | 0 | 543 | 0 | 0 | 1 | 0 | 1 |
| Marion township..... | 1 | 1 | 0 | 0 | 0 | 0 | 1,489 | 2 | 1 | 3 | 0 | 7 |
| Dubois CDP (part)..... | 0 | 0 | 0 | 0 | 0 | 0 | 280 | 1 | 1 | 0 | 0 | 7 |
| Patoka township..... | 104 | 30 | 20 | 11 | 15 | 74 | 6,836 | 66 | 31 | 35 | 15 | 675 |
| Huntingburg city..... | 93 | 30 | 13 | 10 | 14 | 72 | 5,379 | 63 | 23 | 29 | 14 | 669 |
| Elkhart County..... | 4,519 | 2,438 | 1,083 | 682 | 127 | 1,299 | 168,311 | 13,745 | 1,830 | 2,597 | 208 | 16,091 |
| Baugo township..... | 185 | 82 | 69 | 38 | 2 | 18 | 8,966 | 311 | 90 | 78 | 3 | 185 |
| Elkhart city (part)..... | 0 | 0 | 0 | 0 | 0 | 0 | 4 | 0 | 0 | 0 | 0 | 0 |
| Benton township..... | 17 | 8 | 11 | 0 | 1 | 3 | 2,897 | 15 | 18 | 2 | 1 | 50 |
| Millersburg town (part)..... | 0 | 0 | 0 | 0 | 0 | 0 | 151 | 0 | 3 | 0 | 0 | 6 |
| Cleveland township..... | 286 | 170 | 77 | 39 | 15 | 41 | 9,869 | 825 | 112 | 203 | 28 | 447 |
| Elkhart city (part)..... | 81 | 49 | 21 | 8 | 2 | 15 | 1,502 | 337 | 26 | 46 | 8 | 196 |
| Clinton township..... | 13 | 12 | 5 | 9 | 2 | 4 | 4,578 | 24 | 11 | 13 | 2 | 19 |
| Millersburg town (part)..... | 3 | 2 | 2 | 0 | 0 | 1 | 728 | 7 | 7 | 0 | 0 | 5 |
| Concord township..... | 1,813 | 1,177 | 373 | 209 | 37 | 526 | 38,973 | 8,772 | 671 | 705 | 62 | 7,115 |
| Dunlap CDP..... | 129 | 56 | 27 | 26 | 1 | 31 | 5,508 | 307 | 41 | 105 | 1 | 411 |
| Elkhart city (part)..... | 1,370 | 933 | 295 | 142 | 28 | 386 | 22,596 | 7,597 | 532 | 382 | 51 | 5,792 |
| Goshen city (part)..... | 53 | 33 | 6 | 5 | 2 | 11 | 903 | 174 | 6 | 20 | 4 | 71 |
| Elkhart township..... | 831 | 324 | 182 | 122 | 24 | 359 | 30,039 | 1,055 | 351 | 543 | 33 | 5,410 |
| Goshen city (part)..... | 731 | 292 | 149 | 100 | 22 | 329 | 24,687 | 966 | 312 | 466 | 31 | 4,962 |
| Harrison township..... | 45 | 27 | 12 | 10 | 4 | 5 | 3,946 | 376 | 20 | 28 | 4 | 116 |
| Goshen city (part)..... | 0 | 0 | 0 | 0 | 0 | 0 | 6 | 0 | 0 | 0 | 0 | 0 |
| Wakarusa town (part)..... | 0 | 0 | 0 | 0 | 0 | 0 | 21 | 0 | 0 | 0 | 0 | 0 |
| Jackson township..... | 35 | 11 | 14 | 6 | 7 | 5 | 4,218 | 15 | 22 | 17 | 7 | 51 |
| New Paris CDP..... | 11 | 1 | 8 | 0 | 2 | 0 | 1,477 | 2 | 11 | 1 | 2 | 12 |
| Jefferson township..... | 116 | 30 | 26 | 30 | 7 | 45 | 9,243 | 103 | 47 | 148 | 11 | 271 |
| Goshen city (part)..... | 0 | 0 | 0 | 0 | 0 | 0 | 0 | 0 | 0 | 0 | 0 | 0 |
| Locke township..... | 42 | 10 | 9 | 6 | 1 | 19 | 3,803 | 32 | 22 | 10 | 1 | 89 |
| Nappanee city (part)..... | 38 | 8 | 9 | 5 | 0 | 19 | 2,410 | 30 | 21 | 6 | 0 | 83 |
| Middlebury township..... | 80 | 28 | 28 | 36 | 4 | 11 | 8,299 | 64 | 38 | 107 | 4 | 83 |
| Middlebury town (part)..... | 46 | 15 | 21 | 18 | 3 | 4 | 3,308 | 34 | 24 | 58 | 3 | 42 |
| Olive township..... | 33 | 10 | 13 | 9 | 0 | 1 | 2,994 | 28 | 15 | 35 | 0 | 29 |

Table 5.
Population for Selected Categories of Race: 2010—Con.

[For information on confidentiality protection, nonsampling error, and definitions, see Selected Appendixes at <www.census.gov/prod/cen2010/cph-1-a.pdf>]

| State County County Subdivision Place | Race in combination with one or more other races | | | | | | Race alone or in combination with one or more other races | | | | | |
|--|--|---------------------------------|---|-------|--|--------------------|---|---------------------------------|---|-------|--|--------------------|
| | White | Black or African American | American Indian and Alaska Native | Asian | Native Hawaiian and Other Pacific Islander | Some Other Race | White | Black or African American | American Indian and Alaska Native | Asian | Native Hawaiian and Other Pacific Islander | Some Other Race |
| Elkhart County—Con. | | | | | | | | | | | | |
| Olive township—Con. | | | | | | | | | | | | |
| Wakarusa town (part)..... | 19 | 7 | 9 | 3 | 0 | 0 | 1,685 | 25 | 10 | 20 | 0 | 16 |
| Osolo township..... | 744 | 444 | 202 | 109 | 14 | 180 | 24,556 | 1,873 | 294 | 543 | 28 | 1,605 |
| Elkhart city (part)..... | 416 | 264 | 100 | 58 | 8 | 83 | 11,437 | 1,174 | 148 | 232 | 12 | 1,071 |
| Simonton Lake CDP..... | 112 | 68 | 30 | 17 | 1 | 22 | 4,218 | 297 | 46 | 146 | 1 | 97 |
| Union township..... | 57 | 21 | 12 | 15 | 5 | 12 | 5,972 | 48 | 21 | 36 | 11 | 110 |
| Nappanee city (part)..... | 41 | 14 | 11 | 9 | 5 | 10 | 3,535 | 36 | 19 | 22 | 10 | 78 |
| Washington township..... | 165 | 61 | 33 | 31 | 2 | 61 | 6,334 | 155 | 62 | 94 | 9 | 469 |
| Bristol town..... | 47 | 28 | 11 | 6 | 0 | 8 | 1,455 | 61 | 23 | 30 | 0 | 84 |
| York township..... | 57 | 23 | 17 | 13 | 2 | 9 | 3,624 | 49 | 36 | 35 | 4 | 42 |
| Middlebury town (part)..... | 0 | 0 | 0 | 0 | 0 | 0 | 8 | 0 | 0 | 0 | 0 | 0 |
| Fayette County..... | 233 | 106 | 94 | 20 | 7 | 21 | 23,765 | 428 | 126 | 101 | 7 | 95 |
| Columbia township..... | 3 | 1 | 1 | 0 | 1 | 0 | 987 | 3 | 1 | 2 | 1 | 2 |
| Connersville township..... | 147 | 84 | 50 | 8 | 4 | 13 | 11,962 | 297 | 64 | 57 | 4 | 54 |
| Connersville city (part)..... | 134 | 80 | 43 | 8 | 4 | 11 | 8,357 | 273 | 52 | 35 | 4 | 41 |
| Fairview township..... | 1 | 0 | 1 | 0 | 0 | 0 | 344 | 2 | 1 | 1 | 0 | 0 |
| Glenwood town (part)..... | 0 | 0 | 0 | 0 | 0 | 0 | 17 | 0 | 0 | 0 | 0 | 0 |
| Harrison township..... | 57 | 17 | 24 | 11 | 1 | 6 | 6,293 | 115 | 42 | 33 | 1 | 25 |
| Connersville city (part)..... | 39 | 10 | 18 | 6 | 1 | 6 | 4,722 | 103 | 32 | 22 | 1 | 23 |
| Jackson township..... | 8 | 1 | 6 | 1 | 0 | 0 | 1,506 | 6 | 6 | 5 | 0 | 9 |
| Jennings township..... | 6 | 0 | 5 | 0 | 1 | 0 | 828 | 1 | 5 | 1 | 1 | 0 |
| Orange township..... | 2 | 2 | 1 | 0 | 0 | 0 | 734 | 3 | 1 | 0 | 0 | 1 |
| Glenwood town (part)..... | 0 | 0 | 0 | 0 | 0 | 0 | 59 | 0 | 0 | 0 | 0 | 0 |
| Posey township..... | 3 | 1 | 2 | 0 | 0 | 0 | 508 | 1 | 2 | 0 | 0 | 0 |
| Waterloo township..... | 6 | 0 | 4 | 0 | 0 | 2 | 603 | 0 | 4 | 2 | 0 | 4 |
| Floyd County..... | 1,430 | 880 | 363 | 261 | 39 | 216 | 68,838 | 4,753 | 531 | 965 | 55 | 1,082 |
| Franklin township..... | 13 | 3 | 8 | 2 | 0 | 0 | 1,490 | 5 | 12 | 5 | 0 | 0 |
| Georgetown township..... | 100 | 34 | 52 | 18 | 3 | 11 | 9,453 | 92 | 75 | 70 | 4 | 50 |
| Georgetown town..... | 31 | 5 | 19 | 3 | 0 | 5 | 2,829 | 13 | 27 | 19 | 0 | 20 |
| Greenville township..... | 48 | 12 | 23 | 11 | 2 | 7 | 6,635 | 39 | 38 | 58 | 3 | 27 |
| Galena CDP..... | 10 | 5 | 1 | 3 | 1 | 1 | 1,802 | 5 | 4 | 14 | 1 | 3 |
| Greenville town..... | 5 | 2 | 0 | 3 | 0 | 0 | 573 | 11 | 5 | 8 | 0 | 3 |
| Lafayette township..... | 57 | 19 | 24 | 20 | 1 | 23 | 7,236 | 85 | 33 | 117 | 1 | 51 |
| New Albany township..... | 1,212 | 812 | 256 | 210 | 33 | 175 | 44,024 | 4,532 | 373 | 715 | 47 | 954 |
| New Albany city..... | 985 | 698 | 225 | 127 | 30 | 135 | 32,179 | 3,857 | 307 | 375 | 38 | 757 |
| Fountain County..... | 171 | 39 | 78 | 35 | 7 | 26 | 16,973 | 67 | 132 | 70 | 8 | 171 |
| Cain township..... | 7 | 2 | 6 | 0 | 0 | 1 | 1,123 | 3 | 10 | 3 | 0 | 11 |
| Hillsboro town..... | 5 | 2 | 5 | 0 | 0 | 0 | 522 | 3 | 9 | 0 | 0 | 10 |
| Davis township..... | 7 | 0 | 2 | 5 | 0 | 0 | 671 | 2 | 2 | 6 | 0 | 8 |
| Fulton township..... | 10 | 0 | 2 | 1 | 0 | 7 | 619 | 0 | 2 | 2 | 0 | 9 |
| Jackson township..... | 8 | 0 | 4 | 4 | 0 | 0 | 625 | 0 | 4 | 5 | 0 | 2 |
| Wallace town..... | 0 | 0 | 0 | 0 | 0 | 0 | 105 | 0 | 0 | 0 | 0 | 0 |
| Logan township..... | 35 | 5 | 18 | 8 | 0 | 4 | 3,629 | 9 | 27 | 18 | 0 | 24 |
| Attica city..... | 32 | 5 | 16 | 8 | 0 | 3 | 3,204 | 9 | 24 | 17 | 0 | 23 |
| Millcreek township..... | 19 | 3 | 10 | 0 | 0 | 6 | 1,400 | 3 | 13 | 0 | 0 | 9 |
| Kingman town..... | 10 | 0 | 8 | 0 | 0 | 2 | 509 | 0 | 8 | 0 | 0 | 4 |
| Richland township..... | 16 | 4 | 7 | 0 | 0 | 5 | 940 | 10 | 10 | 1 | 0 | 5 |
| Mellott town..... | 2 | 2 | 0 | 0 | 0 | 0 | 197 | 2 | 0 | 0 | 0 | 0 |
| Newtown town..... | 5 | 2 | 3 | 0 | 0 | 0 | 249 | 7 | 5 | 0 | 0 | 0 |
| Shawnee township..... | 8 | 2 | 4 | 2 | 0 | 0 | 659 | 5 | 12 | 4 | 0 | 0 |
| Troy township..... | 31 | 11 | 12 | 10 | 7 | 2 | 3,658 | 18 | 24 | 21 | 7 | 22 |
| Covington city..... | 26 | 11 | 10 | 7 | 3 | 1 | 2,608 | 16 | 22 | 15 | 3 | 11 |
| Van Buren township..... | 25 | 10 | 11 | 4 | 0 | 1 | 2,872 | 13 | 24 | 8 | 0 | 81 |
| Veedersburg town..... | 21 | 8 | 10 | 3 | 0 | 1 | 2,087 | 10 | 20 | 5 | 0 | 80 |
| Wabash township..... | 5 | 2 | 2 | 1 | 0 | 0 | 777 | 4 | 4 | 2 | 1 | 0 |
| Franklin County..... | 174 | 42 | 95 | 27 | 12 | 21 | 22,877 | 79 | 129 | 82 | 14 | 96 |
| Bath township..... | 2 | 0 | 1 | 1 | 0 | 0 | 368 | 0 | 1 | 2 | 0 | 0 |
| Blooming Grove township..... | 6 | 2 | 1 | 0 | 3 | 0 | 1,147 | 7 | 3 | 0 | 3 | 0 |
| Brookville township..... | 35 | 7 | 17 | 6 | 2 | 10 | 5,719 | 18 | 24 | 17 | 2 | 33 |
| Brookville town..... | 21 | 4 | 8 | 6 | 1 | 9 | 2,551 | 13 | 15 | 11 | 1 | 31 |
| Butler township..... | 15 | 2 | 13 | 1 | 1 | 2 | 1,311 | 2 | 13 | 2 | 1 | 6 |
| Fairfield township..... | 0 | 0 | 0 | 0 | 0 | 0 | 536 | 0 | 1 | 0 | 0 | 0 |
| Highland township..... | 15 | 8 | 7 | 4 | 5 | 0 | 1,408 | 9 | 8 | 4 | 5 | 0 |
| Cedar Grove town..... | 2 | 2 | 1 | 0 | 0 | 0 | 156 | 2 | 1 | 0 | 0 | 0 |
| Laurel township..... | 10 | 1 | 8 | 1 | 0 | 0 | 1,618 | 3 | 14 | 1 | 0 | 8 |
| Laurel town..... | 3 | 0 | 3 | 0 | 0 | 0 | 507 | 1 | 6 | 0 | 0 | 1 |
| Metamora township..... | 14 | 1 | 7 | 3 | 0 | 3 | 956 | 4 | 9 | 5 | 0 | 14 |
| Metamora CDP..... | 1 | 0 | 1 | 0 | 0 | 0 | 177 | 0 | 2 | 0 | 0 | 10 |
| Posey township..... | 9 | 2 | 4 | 1 | 0 | 2 | 1,047 | 2 | 6 | 2 | 0 | 3 |
| Ray township..... | 34 | 13 | 13 | 7 | 0 | 1 | 3,960 | 18 | 20 | 33 | 2 | 22 |
| Batesville city (part)..... | 17 | 7 | 7 | 3 | 0 | 0 | 1,593 | 9 | 11 | 24 | 2 | 17 |
| Oldenburg town..... | 5 | 0 | 5 | 0 | 0 | 0 | 669 | 1 | 5 | 0 | 0 | 4 |
| Salt Creek township..... | 17 | 1 | 11 | 2 | 0 | 3 | 987 | 10 | 12 | 6 | 0 | 6 |
| Lake Santee CDP (part)..... | 0 | 0 | 0 | 0 | 0 | 0 | 39 | 8 | 0 | 0 | 0 | 0 |
| Springfield township..... | 11 | 3 | 9 | 0 | 0 | 0 | 1,143 | 4 | 9 | 8 | 0 | 4 |
| Mount Carmel town..... | 2 | 2 | 0 | 0 | 0 | 0 | 86 | 2 | 0 | 0 | 0 | 0 |

Table 5.
Population for Selected Categories of Race: 2010—Con.

[For information on confidentiality protection, nonsampling error, and definitions, see Selected Appendixes at <www.census.gov/prod/cen2010/cph-1-a.pdf>]

| State County County Subdivision Place | Race in combination with one or more other races | | | | | | Race alone or in combination with one or more other races | | | | | |
|--|--|---------------------------------|---|-------|--|--------------------|---|---------------------------------|---|-------|--|--------------------|
| | White | Black or African American | American Indian and Alaska Native | Asian | Native Hawaiian and Other Pacific Islander | Some Other Race | White | Black or African American | American Indian and Alaska Native | Asian | Native Hawaiian and Other Pacific Islander | Some Other Race |
| Franklin County—Con. | | | | | | | | | | | | |
| Whitewater township..... | 6 | 2 | 4 | 1 | 1 | 0 | 2,677 | 2 | 9 | 2 | 1 | 0 |
| New Trenton CDP..... | 3 | 1 | 2 | 0 | 0 | 0 | 252 | 1 | 2 | 0 | 0 | 0 |
| Fulton County..... | 219 | 94 | 85 | 28 | 4 | 40 | 20,019 | 244 | 181 | 129 | 9 | 495 |
| Aubbeenaubbee township..... | 22 | 8 | 11 | 1 | 0 | 3 | 1,379 | 48 | 18 | 10 | 0 | 16 |
| Henry township..... | 30 | 1 | 15 | 4 | 1 | 13 | 2,685 | 3 | 51 | 5 | 1 | 335 |
| Akron town..... | 17 | 0 | 8 | 0 | 0 | 9 | 883 | 0 | 30 | 0 | 0 | 271 |
| Liberty township..... | 9 | 6 | 2 | 3 | 0 | 0 | 1,601 | 6 | 5 | 5 | 0 | 7 |
| Fulton town..... | 0 | 0 | 0 | 0 | 0 | 0 | 327 | 0 | 0 | 0 | 0 | 6 |
| Newcastle township..... | 9 | 8 | 0 | 0 | 0 | 1 | 1,378 | 15 | 4 | 2 | 0 | 8 |
| Richland township..... | 9 | 7 | 2 | 0 | 0 | 1 | 1,157 | 14 | 3 | 3 | 0 | 14 |
| Rochester township..... | 120 | 57 | 42 | 18 | 3 | 16 | 9,912 | 124 | 80 | 89 | 6 | 103 |
| Rochester city..... | 73 | 41 | 26 | 9 | 3 | 5 | 6,038 | 80 | 48 | 63 | 6 | 66 |
| Union township..... | 19 | 7 | 13 | 1 | 0 | 6 | 1,339 | 34 | 20 | 14 | 1 | 12 |
| Kewanna town..... | 8 | 5 | 10 | 1 | 0 | 0 | 598 | 12 | 12 | 2 | 0 | 1 |
| Wayne township..... | 1 | 0 | 0 | 1 | 0 | 0 | 568 | 0 | 0 | 1 | 1 | 0 |
| Gibson County..... | 514 | 316 | 167 | 55 | 6 | 39 | 32,500 | 913 | 239 | 211 | 9 | 197 |
| Barton township..... | 23 | 5 | 3 | 9 | 3 | 3 | 1,665 | 9 | 4 | 12 | 3 | 7 |
| Mackey town..... | 2 | 0 | 0 | 2 | 0 | 0 | 106 | 0 | 0 | 2 | 0 | 0 |
| Somerville town (part)..... | 1 | 0 | 0 | 0 | 0 | 1 | 287 | 1 | 1 | 0 | 0 | 2 |
| Center township..... | 11 | 6 | 3 | 2 | 0 | 0 | 1,330 | 8 | 9 | 4 | 0 | 1 |
| Francisco town..... | 11 | 6 | 3 | 2 | 0 | 0 | 466 | 7 | 4 | 3 | 0 | 0 |
| Columbia township..... | 40 | 14 | 16 | 6 | 0 | 4 | 3,771 | 25 | 27 | 23 | 0 | 24 |
| Oakland City city..... | 26 | 8 | 10 | 5 | 0 | 3 | 2,387 | 18 | 15 | 19 | 0 | 16 |
| Somerville town (part)..... | 0 | 0 | 0 | 0 | 0 | 0 | 3 | 0 | 0 | 0 | 0 | 0 |
| Johnson township..... | 26 | 15 | 4 | 5 | 0 | 2 | 4,066 | 28 | 10 | 10 | 0 | 6 |
| Haubstadt town..... | 10 | 5 | 2 | 3 | 0 | 0 | 1,559 | 14 | 5 | 6 | 0 | 3 |
| Montgomery township..... | 32 | 8 | 16 | 5 | 0 | 6 | 3,936 | 26 | 29 | 21 | 0 | 18 |
| Owensville town..... | 12 | 4 | 4 | 2 | 0 | 2 | 1,269 | 7 | 13 | 5 | 0 | 2 |
| Patoka township..... | 304 | 220 | 105 | 16 | 1 | 16 | 11,157 | 721 | 129 | 91 | 4 | 108 |
| Princeton city..... | 248 | 186 | 76 | 9 | 1 | 15 | 8,061 | 586 | 97 | 68 | 4 | 106 |
| Union township..... | 46 | 29 | 11 | 9 | 0 | 1 | 4,121 | 46 | 15 | 44 | 0 | 20 |
| Fort Branch town..... | 26 | 11 | 8 | 6 | 0 | 1 | 2,707 | 20 | 11 | 40 | 0 | 19 |
| Wabash township..... | 0 | 0 | 0 | 0 | 0 | 0 | 30 | 0 | 0 | 0 | 0 | 0 |
| Washington township..... | 1 | 0 | 0 | 2 | 2 | 0 | 782 | 2 | 0 | 2 | 2 | 0 |
| White River township..... | 31 | 19 | 9 | 1 | 0 | 7 | 1,642 | 48 | 16 | 4 | 0 | 13 |
| Hazleton town..... | 1 | 0 | 0 | 1 | 0 | 0 | 257 | 6 | 0 | 1 | 0 | 0 |
| Patoka town..... | 15 | 8 | 8 | 0 | 0 | 0 | 719 | 16 | 11 | 2 | 0 | 3 |
| Grant County..... | 1,585 | 1,029 | 346 | 204 | 44 | 279 | 63,396 | 5,917 | 580 | 615 | 61 | 1,278 |
| Center township..... | 801 | 605 | 130 | 88 | 25 | 144 | 19,012 | 4,195 | 198 | 194 | 31 | 694 |
| Gas City city (part)..... | 0 | 0 | 0 | 0 | 0 | 0 | 9 | 0 | 0 | 0 | 0 | 0 |
| Marion city (part)..... | 674 | 532 | 96 | 84 | 20 | 119 | 15,791 | 3,974 | 154 | 182 | 25 | 631 |
| Fairmount township..... | 31 | 15 | 12 | 2 | 1 | 2 | 4,210 | 23 | 18 | 10 | 1 | 9 |
| Fairmount town..... | 22 | 10 | 11 | 0 | 1 | 1 | 2,934 | 14 | 17 | 5 | 1 | 6 |
| Fowler town..... | 3 | 2 | 1 | 0 | 0 | 0 | 261 | 2 | 1 | 0 | 0 | 0 |
| Franklin township..... | 217 | 151 | 45 | 12 | 2 | 40 | 6,243 | 853 | 86 | 58 | 3 | 206 |
| Herbst CDP (part)..... | 0 | 0 | 0 | 0 | 0 | 0 | 63 | 0 | 0 | 0 | 0 | 0 |
| Marion city (part)..... | 203 | 143 | 41 | 11 | 2 | 39 | 4,794 | 791 | 80 | 54 | 3 | 189 |
| Sweetser town (part)..... | 2 | 1 | 0 | 0 | 0 | 1 | 248 | 1 | 1 | 0 | 0 | 11 |
| Green township..... | 12 | 3 | 3 | 0 | 0 | 6 | 486 | 10 | 3 | 0 | 1 | 12 |
| Point Isabel CDP..... | 8 | 1 | 2 | 0 | 0 | 5 | 87 | 1 | 2 | 0 | 0 | 9 |
| Jefferson township..... | 70 | 15 | 19 | 35 | 1 | 8 | 5,645 | 90 | 29 | 86 | 3 | 61 |
| Gas City city (part)..... | 0 | 0 | 0 | 0 | 0 | 0 | 2 | 0 | 0 | 0 | 0 | 0 |
| Matthews town..... | 6 | 3 | 3 | 0 | 0 | 0 | 590 | 8 | 4 | 0 | 0 | 0 |
| Upland town..... | 53 | 7 | 16 | 29 | 1 | 8 | 3,690 | 68 | 22 | 77 | 3 | 43 |
| Liberty township..... | 10 | 1 | 7 | 0 | 2 | 0 | 1,019 | 6 | 11 | 0 | 2 | 0 |
| Marion city (part)..... | 0 | 0 | 0 | 0 | 0 | 0 | 0 | 0 | 0 | 0 | 0 | 0 |
| Mill township..... | 177 | 93 | 58 | 14 | 3 | 21 | 10,633 | 190 | 104 | 49 | 5 | 88 |
| Gas City city (part)..... | 100 | 54 | 28 | 10 | 2 | 14 | 5,830 | 107 | 46 | 34 | 4 | 39 |
| Jonesboro city..... | 21 | 2 | 17 | 2 | 1 | 0 | 1,736 | 3 | 25 | 2 | 1 | 11 |
| Marion city (part)..... | 3 | 3 | 0 | 0 | 0 | 0 | 115 | 18 | 0 | 0 | 0 | 1 |
| Monroe township..... | 15 | 14 | 4 | 2 | 1 | 6 | 1,642 | 26 | 12 | 8 | 1 | 9 |
| Gas City city (part)..... | 0 | 0 | 0 | 0 | 0 | 0 | 0 | 0 | 0 | 0 | 0 | 0 |
| Marion city (part)..... | 0 | 0 | 0 | 0 | 0 | 0 | 93 | 1 | 0 | 0 | 0 | 0 |
| Pleasant township..... | 147 | 78 | 38 | 31 | 9 | 23 | 6,318 | 362 | 52 | 149 | 9 | 75 |
| Jalapa CDP..... | 2 | 2 | 2 | 0 | 0 | 0 | 170 | 2 | 2 | 1 | 0 | 0 |
| Marion city (part)..... | 74 | 48 | 16 | 15 | 7 | 13 | 2,460 | 270 | 20 | 87 | 7 | 36 |
| Sweetser town (part)..... | 16 | 5 | 7 | 3 | 0 | 3 | 940 | 10 | 14 | 7 | 0 | 17 |
| Richland township..... | 20 | 8 | 7 | 2 | 0 | 6 | 938 | 10 | 9 | 6 | 0 | 26 |
| Converse town (part)..... | 7 | 4 | 1 | 1 | 0 | 1 | 270 | 4 | 1 | 2 | 0 | 2 |
| Mier CDP..... | 0 | 0 | 0 | 0 | 0 | 0 | 77 | 0 | 0 | 0 | 0 | 1 |
| Sweetser town (part)..... | 0 | 0 | 0 | 0 | 0 | 0 | 0 | 0 | 0 | 0 | 0 | 0 |
| Sims township..... | 19 | 5 | 8 | 6 | 0 | 8 | 1,752 | 10 | 16 | 8 | 0 | 17 |
| Herbst CDP (part)..... | 0 | 0 | 0 | 0 | 0 | 0 | 49 | 0 | 0 | 0 | 0 | 0 |
| Sims CDP..... | 0 | 0 | 0 | 0 | 0 | 0 | 149 | 0 | 1 | 1 | 0 | 5 |
| Swayzee town..... | 11 | 3 | 8 | 2 | 0 | 6 | 969 | 6 | 11 | 3 | 0 | 8 |
| Van Buren township..... | 12 | 6 | 0 | 2 | 0 | 4 | 1,898 | 7 | 7 | 9 | 5 | 20 |
| Landess CDP (part)..... | 0 | 0 | 0 | 0 | 0 | 0 | 100 | 0 | 0 | 0 | 0 | 3 |

Table 5.
Population for Selected Categories of Race: 2010—Con.

[For information on confidentiality protection, nonsampling error, and definitions, see Selected Appendixes at <www.census.gov/prod/cen2010/cph-1-a.pdf>]

| State County County Subdivision Place | Race in combination with one or more other races | | | | | | Race alone or in combination with one or more other races | | | | | |
|--|--|---------------------------------|---|-------|--|--------------------|---|---------------------------------|---|--------|--|--------------------|
| | White | Black or African American | American Indian and Alaska Native | Asian | Native Hawaiian and Other Pacific Islander | Some Other Race | White | Black or African American | American Indian and Alaska Native | Asian | Native Hawaiian and Other Pacific Islander | Some Other Race |
| Grant County—Con. | | | | | | | | | | | | |
| Van Buren township—Con. | | | | | | | | | | | | |
| Van Buren town..... | 9 | 6 | 0 | 0 | 0 | 3 | 856 | 6 | 2 | 3 | 0 | 6 |
| Washington township..... | 54 | 35 | 15 | 10 | 0 | 11 | 3,600 | 135 | 35 | 38 | 0 | 61 |
| Landless CDP (part)..... | 1 | 0 | 1 | 0 | 0 | 0 | 84 | 0 | 1 | 0 | 0 | 1 |
| Marion city (part)..... | 33 | 27 | 5 | 1 | 0 | 11 | 1,134 | 105 | 13 | 9 | 0 | 45 |
| Greene County..... | 271 | 62 | 139 | 52 | 11 | 44 | 32,819 | 111 | 232 | 148 | 15 | 133 |
| Beech Creek township..... | 33 | 10 | 16 | 6 | 3 | 0 | 2,570 | 14 | 29 | 10 | 3 | 3 |
| Cass township..... | 6 | 6 | 0 | 0 | 0 | 0 | 354 | 6 | 2 | 0 | 1 | 1 |
| Newberry town..... | 0 | 0 | 0 | 0 | 0 | 0 | 189 | 0 | 2 | 0 | 1 | 1 |
| Center township..... | 40 | 10 | 21 | 9 | 0 | 4 | 3,487 | 20 | 29 | 23 | 0 | 19 |
| Fairplay township..... | 3 | 0 | 3 | 0 | 0 | 0 | 565 | 1 | 7 | 2 | 0 | 3 |
| Switz City town (part)..... | 1 | 0 | 1 | 0 | 0 | 0 | 126 | 0 | 3 | 1 | 0 | 2 |
| Grant township..... | 2 | 0 | 1 | 5 | 0 | 4 | 721 | 2 | 2 | 9 | 0 | 11 |
| Switz City town (part)..... | 0 | 0 | 0 | 0 | 0 | 0 | 160 | 2 | 0 | 0 | 0 | 0 |
| Highland township..... | 4 | 1 | 1 | 0 | 0 | 2 | 707 | 2 | 6 | 1 | 0 | 6 |
| Jackson township..... | 14 | 4 | 9 | 3 | 0 | 2 | 1,924 | 5 | 23 | 7 | 0 | 4 |
| Owensburg CDP..... | 2 | 1 | 1 | 0 | 0 | 0 | 402 | 1 | 1 | 4 | 0 | 0 |
| Jefferson township..... | 8 | 0 | 4 | 3 | 0 | 1 | 2,079 | 1 | 9 | 5 | 0 | 8 |
| Worthington town..... | 8 | 0 | 4 | 3 | 0 | 1 | 1,449 | 1 | 9 | 4 | 0 | 8 |
| Richland township..... | 30 | 3 | 14 | 11 | 3 | 2 | 4,969 | 15 | 25 | 29 | 4 | 9 |
| Bloomfield town..... | 17 | 3 | 6 | 7 | 2 | 0 | 2,374 | 14 | 7 | 22 | 3 | 3 |
| Smith township..... | 6 | 3 | 1 | 0 | 0 | 4 | 375 | 3 | 1 | 1 | 0 | 10 |
| Stafford township..... | 0 | 0 | 0 | 0 | 0 | 0 | 446 | 2 | 0 | 0 | 0 | 0 |
| Stockton township..... | 80 | 18 | 46 | 7 | 2 | 10 | 8,374 | 24 | 63 | 33 | 4 | 31 |
| Linton city..... | 65 | 15 | 36 | 5 | 2 | 10 | 5,354 | 18 | 50 | 27 | 4 | 27 |
| Taylor township..... | 7 | 1 | 3 | 4 | 0 | 1 | 1,188 | 4 | 4 | 10 | 0 | 2 |
| Scotland CDP..... | 0 | 0 | 0 | 0 | 0 | 0 | 133 | 0 | 0 | 1 | 0 | 0 |
| Washington township..... | 6 | 0 | 4 | 2 | 1 | 1 | 1,171 | 1 | 9 | 7 | 1 | 4 |
| Lyons town..... | 5 | 0 | 4 | 2 | 1 | 0 | 733 | 1 | 8 | 4 | 1 | 1 |
| Wright township..... | 32 | 6 | 16 | 2 | 2 | 13 | 3,889 | 11 | 23 | 11 | 2 | 22 |
| Jasonville city..... | 17 | 3 | 5 | 2 | 2 | 10 | 2,196 | 7 | 7 | 11 | 2 | 19 |
| Hamilton County..... | 4,431 | 1,798 | 780 | 2,151 | 167 | 768 | 247,416 | 11,401 | 1,309 | 15,326 | 264 | 4,038 |
| Adams township..... | 75 | 25 | 10 | 30 | 0 | 15 | 4,762 | 48 | 21 | 43 | 1 | 62 |
| Sheridan town..... | 45 | 14 | 8 | 14 | 0 | 14 | 2,585 | 34 | 16 | 25 | 1 | 53 |
| Clay township..... | 1,374 | 454 | 241 | 864 | 68 | 198 | 72,707 | 2,921 | 380 | 8,038 | 89 | 805 |
| Carmel city (part)..... | 1,279 | 412 | 224 | 825 | 66 | 188 | 68,400 | 2,733 | 354 | 7,813 | 86 | 749 |
| Delaware township..... | 489 | 221 | 86 | 238 | 13 | 78 | 27,438 | 1,605 | 129 | 1,555 | 16 | 457 |
| Fishers town (part)..... | 467 | 211 | 80 | 236 | 13 | 73 | 25,495 | 1,527 | 122 | 1,520 | 16 | 434 |
| Noblesville city (part)..... | 4 | 2 | 0 | 2 | 0 | 0 | 502 | 41 | 0 | 17 | 0 | 4 |
| Fall Creek township..... | 1,020 | 490 | 117 | 541 | 31 | 204 | 44,722 | 3,658 | 208 | 3,523 | 48 | 691 |
| Fishers town (part)..... | 944 | 448 | 96 | 506 | 26 | 189 | 41,670 | 3,431 | 180 | 3,410 | 42 | 644 |
| Fortville town (part)..... | 0 | 0 | 0 | 0 | 0 | 0 | 0 | 0 | 0 | 0 | 0 | 0 |
| Noblesville city (part)..... | 31 | 26 | 2 | 11 | 5 | 5 | 741 | 134 | 6 | 34 | 5 | 23 |
| Jackson township..... | 109 | 39 | 35 | 13 | 8 | 18 | 10,170 | 96 | 76 | 60 | 10 | 69 |
| Arcadia town..... | 20 | 3 | 10 | 0 | 0 | 7 | 1,648 | 10 | 14 | 4 | 0 | 10 |
| Atlanta town..... | 2 | 0 | 2 | 0 | 0 | 0 | 711 | 4 | 2 | 0 | 0 | 10 |
| Cicero town..... | 54 | 22 | 18 | 7 | 4 | 7 | 4,710 | 51 | 46 | 33 | 5 | 25 |
| Noblesville township..... | 707 | 316 | 160 | 230 | 27 | 127 | 47,694 | 1,559 | 265 | 998 | 67 | 786 |
| Carmel city (part)..... | 0 | 0 | 0 | 0 | 0 | 0 | 0 | 0 | 0 | 0 | 0 | 0 |
| Noblesville city (part)..... | 661 | 300 | 152 | 215 | 27 | 120 | 42,170 | 1,507 | 245 | 960 | 62 | 697 |
| Westfield town (part)..... | 0 | 0 | 0 | 0 | 0 | 0 | 0 | 0 | 0 | 0 | 0 | 0 |
| Washington township..... | 480 | 167 | 98 | 184 | 6 | 101 | 30,503 | 865 | 169 | 946 | 15 | 911 |
| Carmel city (part)..... | 5 | 1 | 0 | 4 | 1 | 1 | 538 | 34 | 0 | 25 | 1 | 8 |
| Westfield town (part)..... | 456 | 161 | 89 | 178 | 5 | 97 | 27,777 | 818 | 158 | 915 | 13 | 887 |
| Wayne township..... | 166 | 81 | 30 | 50 | 13 | 26 | 6,987 | 630 | 51 | 146 | 13 | 244 |
| Noblesville city (part)..... | 141 | 76 | 18 | 47 | 13 | 19 | 4,757 | 618 | 30 | 138 | 13 | 229 |
| White River township..... | 11 | 5 | 3 | 1 | 1 | 1 | 2,433 | 19 | 10 | 17 | 5 | 13 |
| Hancock County..... | 814 | 306 | 289 | 238 | 15 | 113 | 67,458 | 1,758 | 443 | 796 | 35 | 416 |
| Blue River township..... | 3 | 0 | 3 | 0 | 0 | 0 | 1,406 | 0 | 3 | 0 | 0 | 11 |
| Brandywine township..... | 30 | 2 | 25 | 2 | 0 | 1 | 2,370 | 6 | 26 | 17 | 1 | 2 |
| Greenfield city (part)..... | 0 | 0 | 0 | 0 | 0 | 0 | 15 | 0 | 0 | 0 | 0 | 0 |
| Brown township..... | 19 | 3 | 11 | 7 | 0 | 4 | 2,545 | 13 | 15 | 12 | 0 | 8 |
| Shirley town (part)..... | 4 | 0 | 0 | 4 | 0 | 0 | 622 | 3 | 3 | 7 | 0 | 2 |
| Wilkinson town..... | 3 | 1 | 1 | 0 | 0 | 1 | 449 | 1 | 1 | 0 | 0 | 1 |
| Buck Creek township..... | 121 | 74 | 29 | 36 | 0 | 10 | 7,628 | 715 | 40 | 114 | 10 | 60 |
| Cumberland town (part)..... | 17 | 6 | 4 | 8 | 0 | 0 | 1,869 | 47 | 6 | 31 | 0 | 4 |
| Center township..... | 296 | 99 | 116 | 67 | 11 | 46 | 25,294 | 238 | 179 | 283 | 19 | 132 |
| Greenfield city (part)..... | 252 | 88 | 100 | 47 | 8 | 40 | 20,146 | 209 | 154 | 221 | 13 | 116 |
| Green township..... | 6 | 3 | 2 | 1 | 0 | 0 | 1,649 | 7 | 3 | 3 | 0 | 6 |
| Jackson township..... | 20 | 6 | 8 | 6 | 1 | 4 | 1,764 | 12 | 15 | 6 | 1 | 11 |
| Sugar Creek township..... | 134 | 43 | 46 | 50 | 1 | 22 | 14,640 | 138 | 81 | 157 | 1 | 53 |
| Cumberland town (part)..... | 4 | 2 | 1 | 1 | 0 | 0 | 615 | 9 | 3 | 10 | 0 | 0 |
| New Palestine town..... | 25 | 7 | 15 | 2 | 0 | 2 | 2,034 | 8 | 20 | 14 | 0 | 5 |
| Spring Lake town..... | 6 | 1 | 4 | 0 | 0 | 1 | 215 | 2 | 5 | 0 | 0 | 2 |
| Vernon township..... | 185 | 76 | 49 | 69 | 2 | 26 | 10,162 | 629 | 81 | 204 | 3 | 133 |
| Fortville town (part)..... | 49 | 23 | 24 | 3 | 1 | 6 | 3,827 | 74 | 34 | 8 | 1 | 40 |
| McCordsville town..... | 114 | 48 | 17 | 55 | 1 | 17 | 4,106 | 541 | 30 | 165 | 2 | 80 |

Table 5.
Population for Selected Categories of Race: 2010—Con.

[For information on confidentiality protection, nonsampling error, and definitions, see Selected Appendixes at <www.census.gov/prod/cen2010/cph-1-a.pdf>]

| State County County Subdivision Place | Race in combination with one or more other races | | | | | | Race alone or in combination with one or more other races | | | | | |
|--|--|---------------------------------|---|-------|--|--------------------|---|---------------------------------|---|-------|--|--------------------|
| | White | Black or African American | American Indian and Alaska Native | Asian | Native Hawaiian and Other Pacific Islander | Some Other Race | White | Black or African American | American Indian and Alaska Native | Asian | Native Hawaiian and Other Pacific Islander | Some Other Race |
| Harrison County..... | 370 | 121 | 163 | 73 | 24 | 40 | 38,711 | 299 | 251 | 228 | 35 | 247 |
| Blue River township..... | 19 | 6 | 9 | 3 | 0 | 1 | 2,050 | 10 | 10 | 9 | 0 | 4 |
| Milltown town (part)..... | 4 | 0 | 1 | 3 | 0 | 0 | 361 | 0 | 1 | 3 | 0 | 0 |
| Boone township..... | 11 | 2 | 4 | 0 | 1 | 5 | 1,376 | 3 | 8 | 3 | 1 | 12 |
| Laconia town..... | 0 | 0 | 0 | 0 | 0 | 0 | 49 | 0 | 0 | 1 | 0 | 0 |
| Franklin township..... | 15 | 4 | 9 | 2 | 0 | 0 | 4,033 | 24 | 21 | 31 | 0 | 10 |
| Lanesville town..... | 3 | 0 | 2 | 1 | 0 | 0 | 557 | 2 | 2 | 2 | 0 | 4 |
| Harrison township..... | 128 | 48 | 41 | 26 | 15 | 17 | 12,203 | 124 | 66 | 80 | 18 | 132 |
| Corydon town..... | 34 | 11 | 14 | 3 | 11 | 3 | 3,054 | 33 | 20 | 8 | 13 | 32 |
| Heth township..... | 14 | 4 | 8 | 0 | 0 | 2 | 1,255 | 10 | 10 | 3 | 0 | 14 |
| Mauckport town..... | 0 | 0 | 0 | 0 | 0 | 0 | 81 | 0 | 0 | 0 | 0 | 0 |
| Jackson township..... | 52 | 19 | 28 | 7 | 0 | 6 | 5,945 | 57 | 44 | 20 | 3 | 31 |
| Crandall town..... | 0 | 0 | 0 | 0 | 0 | 0 | 149 | 0 | 2 | 1 | 0 | 0 |
| New Salisbury CDP..... | 3 | 0 | 2 | 1 | 0 | 0 | 603 | 4 | 3 | 5 | 0 | 1 |
| Morgan township..... | 51 | 17 | 30 | 13 | 3 | 4 | 4,103 | 28 | 41 | 33 | 4 | 9 |
| Palmyra town..... | 17 | 4 | 8 | 4 | 0 | 3 | 911 | 5 | 10 | 19 | 0 | 3 |
| Posey township..... | 31 | 7 | 11 | 8 | 3 | 2 | 2,876 | 14 | 19 | 17 | 4 | 10 |
| Elizabeth town..... | 1 | 0 | 0 | 1 | 0 | 0 | 157 | 2 | 1 | 1 | 0 | 2 |
| Spencer township..... | 7 | 3 | 6 | 1 | 1 | 2 | 1,836 | 5 | 9 | 6 | 1 | 9 |
| Milltown town (part)..... | 0 | 0 | 0 | 0 | 0 | 0 | 12 | 0 | 0 | 0 | 0 | 0 |
| Taylor township..... | 11 | 2 | 2 | 7 | 0 | 1 | 776 | 4 | 3 | 9 | 0 | 1 |
| Washington township..... | 13 | 5 | 4 | 4 | 0 | 0 | 503 | 5 | 4 | 6 | 2 | 15 |
| New Amsterdam town..... | 1 | 1 | 0 | 0 | 0 | 0 | 24 | 1 | 0 | 0 | 0 | 3 |
| Webster township..... | 18 | 4 | 11 | 2 | 1 | 0 | 1,755 | 15 | 16 | 11 | 2 | 0 |
| New Middletown town..... | 2 | 1 | 0 | 1 | 0 | 0 | 91 | 3 | 0 | 1 | 0 | 0 |
| Hendricks County..... | 2,081 | 1,007 | 484 | 729 | 111 | 378 | 133,198 | 8,091 | 777 | 3,757 | 170 | 1,922 |
| Brown township..... | 162 | 80 | 37 | 64 | 11 | 23 | 10,654 | 712 | 67 | 218 | 16 | 124 |
| Brownsburg town (part)..... | 63 | 34 | 13 | 19 | 0 | 11 | 2,972 | 147 | 21 | 61 | 0 | 54 |
| Pittsboro town (part)..... | 0 | 0 | 0 | 0 | 0 | 0 | 0 | 0 | 0 | 0 | 0 | 0 |
| Center township..... | 136 | 70 | 47 | 27 | 4 | 16 | 11,953 | 147 | 76 | 75 | 7 | 60 |
| Danville town (part)..... | 110 | 60 | 38 | 20 | 1 | 16 | 8,816 | 133 | 57 | 58 | 2 | 50 |
| Clay township..... | 14 | 2 | 9 | 3 | 0 | 0 | 2,240 | 2 | 15 | 5 | 0 | 8 |
| Amo town..... | 1 | 1 | 0 | 0 | 0 | 0 | 397 | 1 | 4 | 0 | 0 | 0 |
| Coatesville town..... | 8 | 1 | 4 | 3 | 0 | 0 | 514 | 1 | 4 | 4 | 0 | 8 |
| Eel River township..... | 21 | 9 | 13 | 0 | 0 | 0 | 1,651 | 12 | 13 | 7 | 0 | 1 |
| Jamestown town (part)..... | 0 | 0 | 0 | 0 | 0 | 0 | 22 | 0 | 0 | 3 | 0 | 0 |
| North Salem town..... | 6 | 2 | 4 | 0 | 0 | 0 | 514 | 3 | 4 | 2 | 0 | 1 |
| Franklin township..... | 7 | 4 | 3 | 0 | 0 | 0 | 1,283 | 9 | 3 | 6 | 0 | 3 |
| Stilesville town..... | 0 | 0 | 0 | 0 | 0 | 0 | 312 | 1 | 0 | 0 | 0 | 3 |
| Guilford township..... | 349 | 148 | 84 | 131 | 22 | 65 | 25,599 | 1,535 | 126 | 627 | 24 | 342 |
| Plainfield town (part)..... | 306 | 136 | 75 | 106 | 20 | 55 | 20,708 | 1,431 | 113 | 536 | 20 | 303 |
| Liberty township..... | 43 | 14 | 22 | 9 | 0 | 3 | 5,599 | 42 | 33 | 107 | 1 | 36 |
| Clayton town..... | 8 | 1 | 4 | 3 | 0 | 0 | 967 | 4 | 5 | 3 | 0 | 1 |
| Plainfield town (part)..... | 5 | 2 | 3 | 0 | 0 | 0 | 262 | 14 | 3 | 84 | 0 | 11 |
| Lincoln township..... | 409 | 217 | 66 | 132 | 14 | 86 | 25,677 | 2,061 | 108 | 808 | 34 | 453 |
| Brownsburg town (part)..... | 226 | 104 | 41 | 72 | 9 | 45 | 16,964 | 453 | 64 | 367 | 21 | 263 |
| Marion township..... | 4 | 1 | 0 | 3 | 0 | 0 | 1,386 | 5 | 3 | 7 | 5 | 0 |
| Middle township..... | 56 | 19 | 15 | 23 | 6 | 13 | 6,091 | 33 | 28 | 48 | 6 | 30 |
| Brownsburg town (part)..... | 0 | 0 | 0 | 0 | 0 | 0 | 227 | 0 | 0 | 0 | 0 | 0 |
| Pittsboro town (part)..... | 39 | 15 | 9 | 21 | 6 | 8 | 2,869 | 26 | 20 | 41 | 6 | 15 |
| Union township..... | 13 | 5 | 3 | 4 | 2 | 1 | 1,828 | 6 | 9 | 11 | 2 | 14 |
| Lizton town..... | 6 | 3 | 3 | 1 | 0 | 1 | 481 | 3 | 3 | 3 | 0 | 5 |
| Washington township..... | 867 | 438 | 185 | 333 | 52 | 171 | 39,237 | 3,527 | 296 | 1,838 | 75 | 851 |
| Avon town..... | 260 | 118 | 47 | 89 | 11 | 47 | 11,049 | 849 | 90 | 503 | 22 | 227 |
| Danville town (part)..... | 0 | 0 | 0 | 0 | 0 | 0 | 8 | 0 | 0 | 0 | 0 | 0 |
| Plainfield town (part)..... | 117 | 73 | 40 | 50 | 4 | 32 | 3,013 | 959 | 51 | 455 | 4 | 194 |
| Henry County..... | 565 | 256 | 238 | 99 | 21 | 58 | 47,916 | 1,326 | 310 | 255 | 26 | 276 |
| Blue River township..... | 23 | 8 | 15 | 0 | 0 | 0 | 1,201 | 17 | 15 | 3 | 0 | 11 |
| Mooreland town..... | 10 | 6 | 4 | 0 | 0 | 0 | 375 | 6 | 4 | 0 | 0 | 0 |
| Dudley township..... | 9 | 4 | 2 | 4 | 0 | 0 | 1,033 | 5 | 2 | 6 | 0 | 5 |
| Straughn town..... | 0 | 0 | 0 | 0 | 0 | 0 | 221 | 0 | 0 | 0 | 0 | 1 |
| Fall Creek township..... | 53 | 16 | 29 | 8 | 4 | 2 | 4,559 | 31 | 36 | 26 | 5 | 13 |
| Middletown town..... | 29 | 12 | 16 | 2 | 4 | 0 | 2,295 | 20 | 18 | 14 | 4 | 4 |
| Franklin township..... | 17 | 10 | 3 | 0 | 1 | 3 | 1,149 | 15 | 3 | 1 | 1 | 5 |
| Lewisville town..... | 2 | 0 | 2 | 0 | 0 | 0 | 366 | 0 | 2 | 0 | 0 | 0 |
| New Castle city (part)..... | 0 | 0 | 0 | 0 | 0 | 0 | 0 | 0 | 0 | 0 | 0 | 0 |
| Greensboro township..... | 5 | 1 | 4 | 0 | 0 | 0 | 1,715 | 5 | 7 | 5 | 0 | 1 |
| Greensboro town..... | 0 | 0 | 0 | 0 | 0 | 0 | 143 | 0 | 0 | 0 | 0 | 0 |
| Kennard town..... | 1 | 0 | 1 | 0 | 0 | 0 | 468 | 0 | 1 | 3 | 0 | 0 |
| Shirley town (part)..... | 0 | 0 | 0 | 0 | 0 | 0 | 193 | 2 | 2 | 0 | 0 | 0 |
| Harrison township..... | 4 | 1 | 3 | 0 | 0 | 0 | 1,338 | 6 | 3 | 2 | 0 | 7 |
| Cadiz town..... | 0 | 0 | 0 | 0 | 0 | 0 | 150 | 0 | 0 | 0 | 0 | 0 |
| Henry township..... | 331 | 179 | 135 | 48 | 16 | 41 | 21,936 | 545 | 174 | 134 | 18 | 149 |
| New Castle city (part)..... | 312 | 168 | 127 | 37 | 9 | 40 | 17,539 | 515 | 164 | 110 | 11 | 140 |
| Jefferson township..... | 9 | 5 | 2 | 1 | 0 | 1 | 1,496 | 8 | 2 | 3 | 0 | 4 |
| Sulphur Springs town..... | 4 | 2 | 2 | 0 | 0 | 0 | 398 | 2 | 2 | 0 | 0 | 1 |
| Liberty township..... | 21 | 3 | 5 | 14 | 0 | 1 | 1,447 | 4 | 5 | 20 | 0 | 1 |
| Prairie township..... | 33 | 9 | 10 | 9 | 0 | 6 | 4,809 | 654 | 23 | 17 | 0 | 48 |
| Mount Summit town..... | 7 | 4 | 2 | 0 | 0 | 1 | 349 | 4 | 3 | 0 | 0 | 3 |

Table 5.
Population for Selected Categories of Race: 2010—Con.

[For information on confidentiality protection, nonsampling error, and definitions, see Selected Appendixes at <www.census.gov/prod/cen2010/cph-1-a.pdf>]

| State County County Subdivision Place | Race in combination with one or more other races | | | | | | Race alone or in combination with one or more other races | | | | | |
|--|--|---------------------------------|---|-------|--|--------------------|---|---------------------------------|---|-------|--|--------------------|
| | White | Black or African American | American Indian and Alaska Native | Asian | Native Hawaiian and Other Pacific Islander | Some Other Race | White | Black or African American | American Indian and Alaska Native | Asian | Native Hawaiian and Other Pacific Islander | Some Other Race |
| Henry County—Con. | | | | | | | | | | | | |
| Prairie township—Con. | | | | | | | | | | | | |
| Springport town..... | 5 | 1 | 4 | 0 | 0 | 0 | 149 | 1 | 4 | 0 | 0 | 0 |
| Spiceland township..... | 15 | 7 | 7 | 2 | 0 | 0 | 2,242 | 14 | 11 | 13 | 0 | 15 |
| Dunreith town..... | 5 | 0 | 5 | 0 | 0 | 0 | 161 | 1 | 6 | 5 | 0 | 9 |
| Spiceland town..... | 4 | 2 | 2 | 0 | 0 | 0 | 881 | 3 | 2 | 2 | 0 | 6 |
| Stoney Creek township..... | 12 | 1 | 8 | 6 | 0 | 1 | 814 | 3 | 9 | 6 | 0 | 1 |
| Blountsville town..... | 4 | 0 | 3 | 3 | 0 | 0 | 134 | 0 | 3 | 3 | 0 | 0 |
| Wayne township..... | 33 | 12 | 15 | 7 | 0 | 3 | 4,177 | 19 | 20 | 19 | 2 | 16 |
| Knightstown town..... | 25 | 9 | 13 | 4 | 0 | 3 | 2,163 | 12 | 15 | 7 | 2 | 12 |
| Howard County..... | 1,904 | 1,211 | 496 | 280 | 50 | 248 | 75,188 | 6,891 | 782 | 1,020 | 70 | 947 |
| Center township..... | 1,341 | 946 | 334 | 154 | 40 | 158 | 39,425 | 5,652 | 513 | 499 | 51 | 663 |
| Kokomo city (part)..... | 1,253 | 892 | 313 | 136 | 37 | 144 | 35,087 | 5,264 | 476 | 445 | 47 | 604 |
| Clay township..... | 42 | 15 | 20 | 6 | 0 | 2 | 3,797 | 44 | 34 | 32 | 1 | 20 |
| Kokomo city (part)..... | 3 | 1 | 1 | 1 | 0 | 0 | 93 | 2 | 1 | 4 | 0 | 0 |
| Ervin township..... | 37 | 10 | 19 | 8 | 0 | 0 | 2,187 | 25 | 21 | 22 | 6 | 3 |
| Harrison township..... | 188 | 111 | 27 | 63 | 4 | 33 | 8,714 | 586 | 41 | 266 | 5 | 92 |
| Kokomo city (part)..... | 83 | 74 | 8 | 14 | 3 | 13 | 2,355 | 410 | 13 | 98 | 4 | 38 |
| Honey Creek township..... | 15 | 4 | 5 | 0 | 0 | 6 | 2,088 | 13 | 9 | 3 | 0 | 11 |
| Russiaville town..... | 8 | 2 | 3 | 0 | 0 | 3 | 1,087 | 4 | 5 | 2 | 0 | 4 |
| Howard township..... | 42 | 11 | 14 | 9 | 1 | 9 | 2,502 | 56 | 26 | 19 | 2 | 17 |
| Kokomo city (part)..... | 0 | 0 | 0 | 0 | 0 | 0 | 0 | 0 | 0 | 0 | 0 | 0 |
| Jackson township..... | 11 | 2 | 7 | 7 | 2 | 1 | 581 | 2 | 8 | 12 | 2 | 7 |
| Liberty township..... | 27 | 7 | 7 | 3 | 0 | 10 | 4,790 | 33 | 14 | 30 | 0 | 22 |
| Greentown town..... | 17 | 5 | 4 | 1 | 0 | 7 | 2,363 | 19 | 9 | 24 | 0 | 17 |
| Monroe township..... | 7 | 3 | 2 | 2 | 3 | 1 | 1,372 | 24 | 5 | 3 | 3 | 9 |
| Taylor township..... | 181 | 92 | 58 | 27 | 0 | 28 | 8,717 | 440 | 104 | 132 | 0 | 100 |
| Indian Heights CDP..... | 78 | 43 | 31 | 5 | 0 | 9 | 2,865 | 138 | 46 | 17 | 0 | 31 |
| Kokomo city (part)..... | 42 | 33 | 5 | 5 | 0 | 2 | 1,827 | 176 | 12 | 60 | 0 | 23 |
| Union township..... | 13 | 10 | 3 | 1 | 0 | 0 | 1,015 | 16 | 7 | 2 | 0 | 3 |
| Huntington County..... | 401 | 135 | 151 | 76 | 10 | 76 | 36,463 | 295 | 291 | 243 | 18 | 244 |
| Clear Creek township..... | 9 | 6 | 2 | 1 | 1 | 1 | 1,900 | 10 | 13 | 13 | 1 | 2 |
| Dallas township..... | 29 | 7 | 18 | 3 | 0 | 1 | 2,081 | 12 | 37 | 10 | 0 | 3 |
| Andrews town..... | 21 | 4 | 15 | 1 | 0 | 1 | 1,128 | 8 | 27 | 5 | 0 | 2 |
| Huntington township..... | 249 | 87 | 88 | 54 | 5 | 48 | 20,398 | 197 | 178 | 159 | 11 | 164 |
| Huntington city (part)..... | 233 | 79 | 84 | 51 | 5 | 47 | 17,001 | 178 | 161 | 141 | 11 | 153 |
| Jackson township..... | 56 | 12 | 26 | 8 | 2 | 10 | 3,978 | 30 | 32 | 26 | 2 | 32 |
| Roanoke town..... | 29 | 8 | 17 | 1 | 1 | 2 | 1,701 | 11 | 19 | 9 | 1 | 10 |
| Jefferson township..... | 6 | 0 | 6 | 0 | 0 | 0 | 747 | 2 | 6 | 1 | 0 | 7 |
| Mount Etna town (part)..... | 0 | 0 | 0 | 0 | 0 | 0 | 30 | 0 | 0 | 0 | 0 | 0 |
| Lancaster township..... | 6 | 2 | 0 | 0 | 0 | 4 | 1,131 | 5 | 2 | 8 | 2 | 8 |
| Mount Etna town (part)..... | 0 | 0 | 0 | 0 | 0 | 0 | 46 | 0 | 0 | 0 | 2 | 0 |
| Polk township..... | 1 | 0 | 1 | 0 | 0 | 0 | 435 | 2 | 1 | 5 | 0 | 7 |
| Mount Etna town (part)..... | 0 | 0 | 0 | 0 | 0 | 0 | 13 | 0 | 0 | 0 | 0 | 1 |
| Rock Creek township..... | 3 | 0 | 1 | 2 | 0 | 0 | 1,339 | 8 | 1 | 5 | 0 | 0 |
| Markle town (part)..... | 1 | 0 | 1 | 0 | 0 | 0 | 637 | 6 | 1 | 2 | 0 | 0 |
| Salamonie township..... | 19 | 8 | 5 | 1 | 0 | 7 | 2,030 | 13 | 11 | 4 | 0 | 11 |
| Warren town..... | 9 | 5 | 3 | 1 | 0 | 2 | 1,233 | 6 | 4 | 3 | 0 | 3 |
| Union township..... | 16 | 4 | 2 | 7 | 2 | 1 | 1,227 | 5 | 3 | 9 | 2 | 5 |
| Huntington city (part)..... | 0 | 0 | 0 | 0 | 0 | 0 | 0 | 0 | 0 | 0 | 0 | 0 |
| Markle town (part)..... | 2 | 0 | 0 | 0 | 2 | 0 | 2 | 0 | 0 | 0 | 2 | 0 |
| Warren township..... | 6 | 5 | 1 | 0 | 0 | 0 | 667 | 6 | 4 | 1 | 0 | 0 |
| Wayne township..... | 1 | 4 | 1 | 0 | 0 | 4 | 530 | 5 | 3 | 2 | 0 | 5 |
| Mount Etna town (part)..... | 0 | 0 | 0 | 0 | 0 | 0 | 2 | 0 | 0 | 0 | 0 | 0 |
| Jackson County..... | 529 | 157 | 206 | 68 | 20 | 152 | 40,573 | 439 | 295 | 427 | 47 | 1,171 |
| Brownstown township..... | 33 | 8 | 16 | 6 | 4 | 6 | 5,496 | 14 | 25 | 17 | 9 | 30 |
| Brownstown town..... | 22 | 7 | 8 | 6 | 4 | 3 | 2,919 | 9 | 16 | 11 | 8 | 11 |
| Vallonia CDP (part)..... | 0 | 0 | 0 | 0 | 0 | 0 | 15 | 0 | 0 | 0 | 0 | 0 |
| Carr township..... | 26 | 2 | 22 | 2 | 2 | 5 | 1,498 | 4 | 28 | 2 | 5 | 6 |
| Medora town..... | 14 | 2 | 14 | 2 | 2 | 1 | 688 | 3 | 15 | 2 | 5 | 1 |
| Driftwood township..... | 11 | 3 | 6 | 0 | 0 | 2 | 854 | 5 | 6 | 1 | 0 | 5 |
| Vallonia CDP (part)..... | 4 | 0 | 4 | 0 | 0 | 0 | 320 | 0 | 4 | 1 | 0 | 0 |
| Grassy Fork township..... | 6 | 3 | 0 | 3 | 0 | 0 | 667 | 3 | 0 | 4 | 0 | 0 |
| Hamilton township..... | 8 | 3 | 4 | 0 | 0 | 1 | 1,648 | 3 | 5 | 5 | 0 | 7 |
| Jackson township..... | 307 | 119 | 95 | 39 | 10 | 100 | 18,564 | 357 | 140 | 290 | 28 | 1,001 |
| Seymour city (part)..... | 255 | 103 | 73 | 28 | 8 | 90 | 14,880 | 313 | 111 | 212 | 25 | 961 |
| Owen township..... | 20 | 2 | 11 | 1 | 1 | 5 | 1,548 | 6 | 19 | 6 | 1 | 12 |
| Pershing township..... | 15 | 2 | 6 | 5 | 0 | 2 | 1,387 | 3 | 9 | 7 | 0 | 3 |
| Freetown CDP..... | 7 | 1 | 2 | 4 | 0 | 0 | 384 | 1 | 3 | 4 | 0 | 0 |
| Redding township..... | 52 | 8 | 26 | 10 | 1 | 10 | 4,113 | 29 | 36 | 64 | 2 | 43 |
| Seymour city (part)..... | 29 | 4 | 16 | 2 | 1 | 9 | 1,213 | 17 | 21 | 28 | 2 | 31 |
| Salt Creek township..... | 1 | 0 | 1 | 0 | 0 | 0 | 343 | 0 | 1 | 0 | 0 | 1 |
| Vernon township..... | 39 | 5 | 13 | 2 | 1 | 19 | 3,365 | 8 | 19 | 20 | 1 | 46 |
| Crothersville town..... | 24 | 5 | 8 | 0 | 1 | 11 | 1,555 | 8 | 13 | 7 | 1 | 32 |
| Washington township..... | 11 | 2 | 6 | 0 | 1 | 2 | 1,090 | 7 | 7 | 11 | 1 | 17 |

Table 5.
Population for Selected Categories of Race: 2010—Con.

[For information on confidentiality protection, nonsampling error, and definitions, see Selected Appendixes at <www.census.gov/prod/cen2010/cph-1-a.pdf>]

| State County County Subdivision Place | Race in combination with one or more other races | | | | | | Race alone or in combination with one or more other races | | | | | |
|--|--|---------------------------------|---|-------|--|--------------------|---|---------------------------------|---|-------|--|--------------------|
| | White | Black or African American | American Indian and Alaska Native | Asian | Native Hawaiian and Other Pacific Islander | Some Other Race | White | Black or African American | American Indian and Alaska Native | Asian | Native Hawaiian and Other Pacific Islander | Some Other Race |
| Jasper County..... | 319 | 98 | 123 | 61 | 18 | 78 | 32,375 | 310 | 191 | 194 | 29 | 733 |
| Barkley township..... | 7 | 4 | 1 | 2 | 0 | 0 | 868 | 8 | 6 | 3 | 0 | 22 |
| Carpenter township..... | 26 | 9 | 15 | 6 | 4 | 0 | 1,926 | 18 | 16 | 15 | 5 | 4 |
| Remington town..... | 23 | 8 | 13 | 6 | 4 | 0 | 1,166 | 15 | 14 | 10 | 5 | 3 |
| Gillam township..... | 2 | 1 | 1 | 0 | 0 | 0 | 620 | 6 | 1 | 1 | 0 | 14 |
| Hanging Grove township..... | 1 | 0 | 1 | 0 | 0 | 0 | 226 | 1 | 1 | 1 | 0 | 2 |
| Jordan township..... | 1 | 0 | 1 | 0 | 0 | 0 | 354 | 0 | 1 | 0 | 0 | 1 |
| Kankakee township..... | 16 | 6 | 7 | 2 | 1 | 1 | 940 | 37 | 8 | 3 | 1 | 16 |
| Keener township..... | 84 | 19 | 33 | 15 | 2 | 24 | 9,747 | 39 | 50 | 67 | 2 | 294 |
| De Motte town..... | 48 | 17 | 15 | 8 | 0 | 11 | 3,716 | 34 | 25 | 23 | 0 | 66 |
| Roselawn CDP (part)..... | 7 | 0 | 3 | 0 | 0 | 4 | 1,321 | 1 | 3 | 19 | 0 | 153 |
| Marion township..... | 98 | 37 | 31 | 23 | 8 | 36 | 7,256 | 154 | 54 | 56 | 11 | 160 |
| Collegeville CDP..... | 8 | 6 | 1 | 4 | 2 | 0 | 282 | 45 | 2 | 6 | 2 | 4 |
| Rensselaer city..... | 70 | 19 | 26 | 15 | 4 | 24 | 5,662 | 58 | 47 | 39 | 7 | 127 |
| Milroy township..... | 0 | 0 | 0 | 0 | 0 | 0 | 276 | 0 | 0 | 0 | 0 | 0 |
| Newton township..... | 5 | 3 | 2 | 0 | 0 | 0 | 809 | 3 | 3 | 1 | 0 | 0 |
| Union township..... | 12 | 4 | 5 | 1 | 0 | 2 | 1,471 | 9 | 9 | 3 | 0 | 106 |
| Walker township..... | 20 | 5 | 9 | 0 | 1 | 5 | 3,587 | 10 | 18 | 22 | 6 | 40 |
| Wheatfield township..... | 47 | 10 | 17 | 12 | 2 | 10 | 4,295 | 25 | 24 | 22 | 4 | 74 |
| Wheatfield town..... | 10 | 4 | 0 | 2 | 0 | 4 | 827 | 11 | 0 | 3 | 2 | 20 |
| Jay County..... | 185 | 42 | 75 | 44 | 8 | 43 | 20,804 | 102 | 98 | 122 | 8 | 324 |
| Bearcreek township..... | 18 | 3 | 2 | 13 | 0 | 0 | 1,570 | 5 | 4 | 15 | 0 | 2 |
| Bryant town..... | 2 | 1 | 1 | 0 | 0 | 0 | 247 | 2 | 3 | 2 | 0 | 0 |
| Greene township..... | 3 | 3 | 0 | 0 | 0 | 0 | 979 | 6 | 0 | 2 | 0 | 5 |
| Jackson township..... | 8 | 0 | 3 | 4 | 1 | 0 | 953 | 0 | 4 | 5 | 1 | 10 |
| Jefferson township..... | 3 | 0 | 2 | 0 | 0 | 1 | 762 | 2 | 4 | 2 | 0 | 3 |
| Knox township..... | 6 | 0 | 6 | 1 | 1 | 0 | 496 | 3 | 7 | 3 | 1 | 0 |
| Madison township..... | 8 | 3 | 7 | 0 | 0 | 0 | 654 | 3 | 8 | 1 | 0 | 0 |
| Salamonia town..... | 1 | 1 | 1 | 0 | 0 | 0 | 156 | 1 | 2 | 0 | 0 | 0 |
| Noble township..... | 1 | 1 | 0 | 0 | 0 | 0 | 638 | 3 | 0 | 0 | 0 | 0 |
| Penn township..... | 3 | 1 | 3 | 0 | 1 | 2 | 1,213 | 2 | 4 | 5 | 1 | 19 |
| Pennville town..... | 3 | 0 | 2 | 0 | 1 | 2 | 684 | 0 | 2 | 3 | 1 | 15 |
| Pike township..... | 5 | 1 | 3 | 0 | 1 | 0 | 877 | 4 | 4 | 4 | 1 | 14 |
| Richland township..... | 30 | 12 | 12 | 6 | 0 | 4 | 4,477 | 24 | 15 | 12 | 0 | 22 |
| Dunkirk city (part)..... | 13 | 5 | 7 | 1 | 0 | 0 | 2,197 | 13 | 9 | 2 | 0 | 9 |
| Redkey town..... | 10 | 5 | 4 | 3 | 0 | 2 | 1,338 | 8 | 4 | 6 | 0 | 9 |
| Wabash township..... | 0 | 0 | 0 | 0 | 0 | 0 | 571 | 1 | 0 | 0 | 0 | 6 |
| Wayne township..... | 100 | 18 | 37 | 20 | 4 | 36 | 7,614 | 49 | 48 | 73 | 4 | 243 |
| Portland city..... | 90 | 18 | 33 | 18 | 4 | 32 | 5,970 | 46 | 35 | 47 | 4 | 224 |
| Jefferson County..... | 407 | 201 | 126 | 68 | 13 | 39 | 31,283 | 743 | 195 | 279 | 19 | 344 |
| Graham township..... | 19 | 9 | 6 | 4 | 0 | 0 | 1,651 | 14 | 8 | 5 | 0 | 9 |
| Deputy CDP..... | 2 | 1 | 1 | 0 | 0 | 0 | 85 | 1 | 2 | 0 | 0 | 0 |
| Hanover township..... | 49 | 24 | 9 | 12 | 5 | 3 | 5,191 | 118 | 22 | 48 | 7 | 32 |
| Hanover town..... | 45 | 22 | 7 | 12 | 5 | 3 | 3,409 | 102 | 13 | 40 | 6 | 24 |
| Lancaster township..... | 7 | 3 | 3 | 1 | 0 | 0 | 1,479 | 12 | 9 | 2 | 1 | 15 |
| Dupont town..... | 0 | 0 | 0 | 0 | 0 | 0 | 325 | 7 | 0 | 0 | 0 | 7 |
| Madison township..... | 261 | 146 | 72 | 42 | 5 | 24 | 16,590 | 544 | 106 | 202 | 6 | 249 |
| Madison city..... | 186 | 111 | 48 | 32 | 1 | 17 | 11,374 | 449 | 70 | 177 | 2 | 98 |
| Milton township..... | 4 | 0 | 4 | 0 | 0 | 0 | 891 | 1 | 6 | 1 | 0 | 1 |
| Brooksbury town..... | 0 | 0 | 0 | 0 | 0 | 0 | 80 | 1 | 0 | 0 | 0 | 0 |
| Monroe township..... | 2 | 1 | 1 | 0 | 0 | 0 | 361 | 13 | 1 | 1 | 0 | 0 |
| Republican township..... | 20 | 3 | 15 | 1 | 0 | 5 | 1,576 | 12 | 19 | 5 | 0 | 9 |
| Kent CDP..... | 0 | 0 | 0 | 0 | 0 | 0 | 69 | 1 | 0 | 0 | 0 | 0 |
| Saluda township..... | 15 | 10 | 3 | 0 | 2 | 0 | 1,355 | 14 | 5 | 3 | 3 | 5 |
| Shelby township..... | 13 | 2 | 8 | 1 | 1 | 1 | 1,122 | 3 | 10 | 1 | 2 | 8 |
| Canaan CDP..... | 5 | 0 | 4 | 0 | 0 | 1 | 90 | 0 | 4 | 0 | 0 | 1 |
| Smyrna township..... | 17 | 3 | 5 | 7 | 0 | 6 | 1,067 | 12 | 9 | 11 | 0 | 16 |
| Jennings County..... | 318 | 111 | 136 | 45 | 5 | 57 | 27,929 | 327 | 166 | 107 | 5 | 330 |
| Bigger township..... | 9 | 4 | 3 | 3 | 0 | 1 | 712 | 7 | 4 | 6 | 0 | 7 |
| Campbell township..... | 14 | 6 | 4 | 1 | 1 | 5 | 1,170 | 14 | 5 | 4 | 1 | 13 |
| Butler CDP..... | 1 | 0 | 1 | 0 | 0 | 0 | 278 | 0 | 2 | 2 | 0 | 1 |
| Center township..... | 121 | 49 | 43 | 17 | 3 | 28 | 8,629 | 169 | 58 | 49 | 3 | 117 |
| North Vernon city (part)..... | 103 | 44 | 35 | 13 | 1 | 28 | 6,491 | 148 | 50 | 41 | 1 | 107 |
| Columbia township..... | 3 | 1 | 1 | 0 | 0 | 1 | 862 | 2 | 1 | 1 | 0 | 5 |
| Geneva township..... | 103 | 36 | 48 | 13 | 1 | 16 | 7,368 | 89 | 55 | 25 | 1 | 156 |
| Country Squire Lakes CDP..... | 76 | 29 | 35 | 6 | 1 | 12 | 3,396 | 73 | 38 | 14 | 1 | 129 |
| Scipio CDP..... | 0 | 0 | 0 | 0 | 0 | 0 | 153 | 0 | 0 | 0 | 0 | 0 |
| Lovett township..... | 6 | 1 | 2 | 3 | 0 | 0 | 1,140 | 14 | 2 | 4 | 0 | 6 |
| Marion township..... | 1 | 0 | 1 | 0 | 0 | 0 | 1,110 | 0 | 3 | 0 | 0 | 5 |
| Montgomery township..... | 9 | 0 | 6 | 0 | 0 | 3 | 975 | 1 | 6 | 0 | 0 | 5 |
| Sand Creek township..... | 10 | 2 | 7 | 0 | 0 | 1 | 866 | 3 | 7 | 3 | 0 | 3 |
| Spencer township..... | 11 | 3 | 4 | 2 | 0 | 2 | 2,305 | 13 | 6 | 6 | 0 | 7 |
| Hayden CDP..... | 3 | 2 | 1 | 0 | 0 | 0 | 511 | 6 | 3 | 1 | 0 | 3 |
| Vernon township..... | 31 | 9 | 17 | 6 | 0 | 0 | 2,792 | 15 | 19 | 9 | 0 | 6 |
| North Vernon city (part)..... | 0 | 0 | 0 | 0 | 0 | 0 | 2 | 0 | 0 | 0 | 0 | 0 |
| Vernon town..... | 5 | 4 | 1 | 0 | 0 | 0 | 315 | 5 | 1 | 1 | 0 | 1 |

Table 5.
Population for Selected Categories of Race: 2010—Con.

[For information on confidentiality protection, nonsampling error, and definitions, see Selected Appendixes at <www.census.gov/prod/cen2010/cph-1-a.pdf>]

| State County County Subdivision Place | Race in combination with one or more other races | | | | | | Race alone or in combination with one or more other races | | | | | |
|--|--|---------------------------------|---|-------|--|--------------------|---|---------------------------------|---|-------|--|--------------------|
| | White | Black or African American | American Indian and Alaska Native | Asian | Native Hawaiian and Other Pacific Islander | Some Other Race | White | Black or African American | American Indian and Alaska Native | Asian | Native Hawaiian and Other Pacific Islander | Some Other Race |
| Johnson County..... | 1,970 | 787 | 563 | 616 | 94 | 377 | 133,110 | 2,365 | 878 | 3,360 | 140 | 2,069 |
| Blue River township..... | 49 | 12 | 20 | 6 | 4 | 9 | 4,768 | 25 | 31 | 14 | 4 | 144 |
| Edinburgh town (part)..... | 43 | 12 | 16 | 4 | 4 | 9 | 3,858 | 22 | 24 | 6 | 4 | 138 |
| Clark township..... | 21 | 6 | 12 | 16 | 1 | 6 | 2,223 | 20 | 13 | 217 | 2 | 16 |
| Greenwood city (part)..... | 5 | 3 | 7 | 11 | 0 | 4 | 124 | 11 | 7 | 208 | 0 | 12 |
| Franklin township..... | 303 | 151 | 76 | 71 | 18 | 45 | 19,994 | 429 | 131 | 206 | 19 | 251 |
| Franklin city (part)..... | 284 | 140 | 71 | 68 | 18 | 44 | 17,564 | 388 | 121 | 198 | 19 | 233 |
| Whiteland town (part)..... | 0 | 0 | 0 | 0 | 0 | 0 | 34 | 0 | 0 | 0 | 0 | 4 |
| Hensley township..... | 26 | 11 | 8 | 3 | 0 | 4 | 3,281 | 23 | 22 | 14 | 0 | 15 |
| Trafalgar town (part)..... | 12 | 6 | 5 | 1 | 0 | 0 | 1,069 | 16 | 15 | 7 | 0 | 3 |
| Needham township..... | 88 | 50 | 23 | 15 | 0 | 14 | 6,282 | 132 | 37 | 72 | 0 | 85 |
| Franklin city (part)..... | 68 | 49 | 9 | 8 | 0 | 8 | 4,023 | 122 | 18 | 61 | 0 | 49 |
| Nineveh township..... | 18 | 4 | 7 | 7 | 2 | 1 | 3,863 | 108 | 16 | 12 | 2 | 6 |
| Princes Lakes town..... | 4 | 0 | 1 | 2 | 0 | 1 | 1,300 | 2 | 6 | 6 | 0 | 2 |
| Trafalgar town (part)..... | 0 | 0 | 0 | 0 | 0 | 0 | 3 | 0 | 0 | 0 | 0 | 0 |
| Pleasant township..... | 927 | 394 | 255 | 280 | 40 | 202 | 49,400 | 1,170 | 399 | 1,807 | 69 | 1,189 |
| Franklin city (part)..... | 17 | 6 | 1 | 6 | 4 | 2 | 1,296 | 10 | 4 | 7 | 5 | 11 |
| Greenwood city (part)..... | 774 | 334 | 210 | 241 | 35 | 184 | 37,520 | 1,062 | 334 | 1,683 | 59 | 1,109 |
| New Whiteland town..... | 76 | 28 | 19 | 19 | 0 | 12 | 5,364 | 52 | 23 | 72 | 0 | 39 |
| Whiteland town (part)..... | 46 | 16 | 18 | 13 | 1 | 4 | 4,054 | 32 | 27 | 41 | 5 | 23 |
| Union township..... | 28 | 9 | 6 | 11 | 0 | 2 | 2,665 | 17 | 13 | 17 | 0 | 5 |
| Bargersville town (part)..... | 12 | 7 | 2 | 3 | 0 | 0 | 705 | 11 | 8 | 3 | 0 | 0 |
| White River township..... | 510 | 150 | 156 | 207 | 29 | 94 | 40,634 | 441 | 216 | 1,001 | 44 | 358 |
| Bargersville town (part)..... | 52 | 10 | 31 | 11 | 0 | 2 | 3,195 | 51 | 37 | 51 | 0 | 17 |
| Greenwood city (part)..... | 122 | 42 | 32 | 52 | 10 | 38 | 8,098 | 151 | 36 | 279 | 11 | 167 |
| Knox County..... | 444 | 211 | 149 | 66 | 13 | 69 | 36,919 | 1,220 | 222 | 281 | 24 | 255 |
| Busseron township..... | 8 | 3 | 3 | 0 | 0 | 2 | 1,385 | 8 | 3 | 3 | 0 | 2 |
| Emison CDP..... | 2 | 2 | 0 | 0 | 0 | 0 | 153 | 3 | 0 | 0 | 0 | 0 |
| Oaktown town..... | 5 | 0 | 3 | 0 | 0 | 2 | 601 | 4 | 3 | 3 | 0 | 2 |
| Decker township..... | 1 | 2 | 1 | 1 | 0 | 1 | 219 | 7 | 1 | 1 | 0 | 2 |
| Harrison township..... | 9 | 1 | 4 | 4 | 0 | 0 | 1,901 | 7 | 5 | 5 | 3 | 4 |
| Monroe City town..... | 0 | 0 | 0 | 0 | 0 | 0 | 538 | 3 | 1 | 0 | 0 | 3 |
| Johnson township..... | 10 | 2 | 1 | 6 | 0 | 1 | 1,362 | 10 | 2 | 9 | 0 | 9 |
| Decker town..... | 1 | 0 | 1 | 0 | 0 | 0 | 244 | 3 | 1 | 2 | 0 | 0 |
| Palmyra township..... | 14 | 7 | 3 | 2 | 4 | 2 | 1,451 | 12 | 4 | 8 | 6 | 3 |
| Steen township..... | 8 | 0 | 2 | 3 | 0 | 3 | 897 | 1 | 3 | 4 | 0 | 3 |
| Wheatland town..... | 8 | 0 | 2 | 3 | 0 | 3 | 478 | 1 | 3 | 3 | 0 | 3 |
| Vigo township..... | 43 | 6 | 21 | 8 | 0 | 8 | 3,987 | 19 | 33 | 13 | 1 | 21 |
| Bicknell city (part)..... | 29 | 3 | 14 | 5 | 0 | 7 | 2,397 | 15 | 21 | 10 | 0 | 16 |
| Edwardsport town..... | 2 | 2 | 0 | 0 | 0 | 0 | 300 | 2 | 0 | 0 | 1 | 2 |
| Sandborn town..... | 0 | 0 | 0 | 0 | 0 | 0 | 409 | 1 | 4 | 0 | 0 | 1 |
| Westphalia CDP..... | 0 | 0 | 0 | 0 | 0 | 0 | 202 | 0 | 0 | 0 | 0 | 0 |
| Vincennes township..... | 338 | 189 | 107 | 39 | 8 | 51 | 22,338 | 1,143 | 160 | 225 | 13 | 197 |
| Vincennes city..... | 285 | 170 | 88 | 32 | 5 | 40 | 17,224 | 1,036 | 135 | 168 | 10 | 163 |
| Washington township..... | 12 | 1 | 7 | 2 | 1 | 1 | 2,249 | 11 | 11 | 12 | 1 | 14 |
| Bicknell city (part)..... | 1 | 0 | 1 | 0 | 0 | 0 | 478 | 4 | 1 | 0 | 0 | 3 |
| Bruceville town..... | 6 | 1 | 3 | 0 | 1 | 1 | 463 | 2 | 5 | 5 | 1 | 8 |
| Ragsdale CDP..... | 0 | 0 | 0 | 0 | 0 | 0 | 129 | 0 | 0 | 0 | 0 | 0 |
| Widner township..... | 1 | 0 | 0 | 1 | 0 | 0 | 1,130 | 2 | 0 | 1 | 0 | 0 |
| Freelandville CDP..... | 0 | 0 | 0 | 0 | 0 | 0 | 642 | 1 | 0 | 0 | 0 | 0 |
| Kosciusko County..... | 1,014 | 299 | 293 | 182 | 36 | 332 | 73,202 | 871 | 525 | 832 | 55 | 2,963 |
| Clay township..... | 14 | 5 | 3 | 1 | 0 | 5 | 1,682 | 8 | 8 | 8 | 0 | 20 |
| Claypool town..... | 7 | 1 | 1 | 0 | 0 | 5 | 417 | 2 | 4 | 4 | 0 | 11 |
| Etna township..... | 10 | 0 | 2 | 3 | 1 | 4 | 1,472 | 3 | 7 | 6 | 1 | 24 |
| Etna Green town..... | 3 | 0 | 2 | 0 | 1 | 0 | 576 | 3 | 4 | 2 | 1 | 3 |
| Franklin township..... | 9 | 3 | 7 | 1 | 0 | 2 | 1,099 | 7 | 16 | 3 | 0 | 13 |
| Mentone town (part)..... | 2 | 1 | 1 | 0 | 0 | 0 | 221 | 2 | 6 | 0 | 0 | 3 |
| Harrison township..... | 39 | 11 | 10 | 2 | 0 | 17 | 3,425 | 18 | 24 | 13 | 0 | 147 |
| Mentone town (part)..... | 15 | 1 | 6 | 0 | 0 | 8 | 738 | 3 | 9 | 0 | 0 | 36 |
| Jackson township..... | 7 | 0 | 3 | 3 | 1 | 0 | 1,235 | 1 | 4 | 3 | 1 | 1 |
| Sidney town..... | 0 | 0 | 0 | 0 | 0 | 0 | 83 | 0 | 0 | 0 | 0 | 0 |
| Jefferson township..... | 28 | 10 | 10 | 0 | 0 | 9 | 1,982 | 13 | 10 | 4 | 0 | 60 |
| Nappanee city (part)..... | 20 | 7 | 8 | 0 | 0 | 6 | 459 | 9 | 8 | 0 | 0 | 31 |
| Lake township..... | 17 | 1 | 4 | 4 | 5 | 7 | 1,558 | 9 | 6 | 7 | 6 | 23 |
| Silver Lake town..... | 8 | 1 | 0 | 0 | 0 | 7 | 902 | 9 | 2 | 2 | 0 | 8 |
| Monroe township..... | 14 | 6 | 7 | 1 | 0 | 0 | 1,131 | 8 | 7 | 8 | 0 | 7 |
| Plain township..... | 103 | 21 | 16 | 18 | 7 | 55 | 6,941 | 75 | 35 | 89 | 8 | 660 |
| Leesburg town..... | 6 | 2 | 2 | 2 | 0 | 2 | 515 | 3 | 3 | 15 | 0 | 26 |
| Warsaw city (part)..... | 5 | 2 | 1 | 1 | 0 | 1 | 213 | 11 | 2 | 3 | 0 | 5 |
| Prairie township..... | 18 | 4 | 6 | 3 | 0 | 5 | 1,599 | 20 | 9 | 12 | 0 | 29 |
| Scott township..... | 2 | 1 | 1 | 0 | 0 | 0 | 1,681 | 3 | 6 | 0 | 0 | 8 |
| Seward township..... | 47 | 14 | 24 | 12 | 1 | 6 | 2,506 | 25 | 36 | 13 | 1 | 38 |
| Burket town..... | 1 | 0 | 1 | 0 | 0 | 0 | 190 | 0 | 6 | 0 | 0 | 0 |
| Tippecanoe township..... | 76 | 23 | 31 | 5 | 1 | 18 | 6,549 | 41 | 49 | 27 | 2 | 70 |
| North Webster town..... | 18 | 11 | 6 | 0 | 0 | 3 | 1,122 | 18 | 7 | 3 | 0 | 15 |
| Turkey Creek township..... | 108 | 32 | 37 | 16 | 2 | 30 | 8,219 | 71 | 55 | 48 | 9 | 139 |
| Syracuse town (part)..... | 36 | 17 | 6 | 4 | 0 | 12 | 2,726 | 34 | 8 | 23 | 1 | 56 |
| Van Buren township..... | 40 | 14 | 12 | 5 | 0 | 17 | 3,892 | 33 | 25 | 21 | 0 | 241 |
| Milford town..... | 22 | 12 | 5 | 3 | 0 | 10 | 1,401 | 23 | 9 | 8 | 0 | 147 |

Table 5.
Population for Selected Categories of Race: 2010—Con.

[For information on confidentiality protection, nonsampling error, and definitions, see Selected Appendixes at <www.census.gov/prod/cen2010/cph-1-a.pdf>]

| State County County Subdivision Place | Race in combination with one or more other races | | | | | | Race alone or in combination with one or more other races | | | | | |
|--|--|---------------------------------|---|-------|--|--------------------|---|---------------------------------|---|-------|--|--------------------|
| | White | Black or African American | American Indian and Alaska Native | Asian | Native Hawaiian and Other Pacific Islander | Some Other Race | White | Black or African American | American Indian and Alaska Native | Asian | Native Hawaiian and Other Pacific Islander | Some Other Race |
| Kosciusko County—Con. | | | | | | | | | | | | |
| Van Buren township—Con. | | | | | | | | | | | | |
| Syracuse town (part)..... | 0 | 0 | 0 | 0 | 0 | 0 | 0 | 0 | 0 | 0 | 0 | 0 |
| Washington township..... | 38 | 2 | 17 | 14 | 1 | 6 | 2,933 | 11 | 22 | 23 | 1 | 45 |
| Piercetown town..... | 13 | 0 | 3 | 7 | 0 | 5 | 996 | 0 | 6 | 9 | 0 | 18 |
| Wayne township..... | 444 | 152 | 103 | 94 | 17 | 151 | 25,298 | 525 | 206 | 547 | 26 | 1,438 |
| Warsaw city (part)..... | 245 | 78 | 62 | 45 | 15 | 90 | 12,168 | 282 | 124 | 337 | 19 | 671 |
| Winona Lake town..... | 57 | 18 | 17 | 15 | 0 | 10 | 4,580 | 92 | 23 | 65 | 1 | 206 |
| LaGrange County..... | 294 | 65 | 105 | 78 | 8 | 83 | 36,168 | 182 | 176 | 196 | 10 | 719 |
| Bloomfield township..... | 45 | 15 | 15 | 4 | 1 | 15 | 5,118 | 31 | 30 | 15 | 1 | 265 |
| Lagrange town (part)..... | 17 | 9 | 8 | 1 | 0 | 1 | 2,418 | 25 | 18 | 11 | 0 | 110 |
| Clay township..... | 23 | 2 | 6 | 6 | 1 | 8 | 3,351 | 8 | 14 | 22 | 1 | 51 |
| Lagrange town (part)..... | 1 | 0 | 1 | 0 | 0 | 0 | 60 | 0 | 2 | 0 | 0 | 0 |
| Clearspring township..... | 23 | 4 | 7 | 9 | 0 | 5 | 4,145 | 9 | 8 | 10 | 0 | 33 |
| Topeka town (part)..... | 10 | 2 | 5 | 2 | 0 | 1 | 633 | 5 | 5 | 2 | 0 | 12 |
| Eden township..... | 27 | 3 | 3 | 15 | 0 | 6 | 4,196 | 8 | 3 | 29 | 0 | 22 |
| Topeka town (part)..... | 21 | 0 | 3 | 13 | 0 | 5 | 487 | 0 | 3 | 24 | 0 | 13 |
| Greenfield township..... | 25 | 10 | 11 | 2 | 0 | 11 | 1,228 | 14 | 19 | 4 | 0 | 42 |
| Johnson township..... | 25 | 8 | 13 | 1 | 0 | 5 | 3,333 | 28 | 19 | 19 | 0 | 20 |
| Wolcottville town (part)..... | 4 | 2 | 2 | 0 | 0 | 0 | 454 | 4 | 6 | 6 | 0 | 3 |
| Lima township..... | 52 | 7 | 25 | 18 | 2 | 17 | 2,243 | 35 | 33 | 53 | 3 | 203 |
| Howe CDP..... | 16 | 5 | 9 | 5 | 1 | 2 | 685 | 27 | 14 | 29 | 1 | 71 |
| Milford township..... | 26 | 2 | 10 | 9 | 2 | 9 | 2,827 | 14 | 19 | 17 | 3 | 18 |
| Newbury township..... | 17 | 5 | 3 | 7 | 2 | 0 | 5,193 | 12 | 7 | 12 | 2 | 10 |
| Shipshewana town..... | 4 | 4 | 0 | 0 | 0 | 0 | 651 | 5 | 3 | 1 | 0 | 2 |
| Springfield township..... | 7 | 0 | 6 | 1 | 0 | 0 | 1,149 | 7 | 12 | 2 | 0 | 16 |
| Van Buren township..... | 24 | 9 | 6 | 6 | 0 | 7 | 3,385 | 16 | 12 | 13 | 0 | 39 |
| Lake County..... | 9,619 | 5,171 | 2,589 | 1,810 | 300 | 4,696 | 329,031 | 133,434 | 4,217 | 7,952 | 408 | 33,488 |
| Calumet township..... | 1,609 | 1,681 | 657 | 246 | 52 | 667 | 27,917 | 74,256 | 979 | 559 | 69 | 3,068 |
| Gary city (part)..... | 1,065 | 1,400 | 518 | 181 | 38 | 408 | 9,623 | 69,485 | 759 | 345 | 46 | 1,863 |
| Griffith town (part)..... | 341 | 160 | 101 | 44 | 12 | 175 | 13,047 | 3,007 | 143 | 177 | 17 | 827 |
| Lake Station city (part)..... | 0 | 0 | 0 | 0 | 0 | 0 | 0 | 0 | 0 | 0 | 0 | 0 |
| Cedar Creek township..... | 151 | 34 | 56 | 20 | 1 | 61 | 11,754 | 91 | 91 | 57 | 6 | 263 |
| Cedar Lake town (part)..... | 0 | 0 | 0 | 0 | 0 | 0 | 4 | 0 | 0 | 0 | 0 | 0 |
| Lake Dalecarlia CDP..... | 15 | 3 | 7 | 0 | 0 | 5 | 1,334 | 6 | 9 | 1 | 0 | 20 |
| Lowell town (part)..... | 83 | 21 | 35 | 9 | 1 | 25 | 6,286 | 54 | 58 | 27 | 6 | 165 |
| Shelby CDP..... | 6 | 3 | 0 | 1 | 0 | 2 | 521 | 12 | 4 | 2 | 0 | 6 |
| Center township..... | 442 | 106 | 119 | 113 | 7 | 169 | 30,456 | 475 | 169 | 516 | 12 | 621 |
| Cedar Lake town (part)..... | 99 | 19 | 44 | 15 | 2 | 34 | 4,958 | 46 | 53 | 37 | 3 | 132 |
| Crown Point city (part)..... | 257 | 74 | 53 | 69 | 4 | 93 | 18,716 | 372 | 88 | 401 | 7 | 396 |
| St. John town (part)..... | 0 | 0 | 0 | 0 | 0 | 0 | 35 | 0 | 0 | 0 | 0 | 2 |
| Eagle Creek township..... | 16 | 3 | 9 | 2 | 0 | 4 | 1,645 | 5 | 11 | 7 | 0 | 18 |
| Hanover township..... | 163 | 31 | 44 | 47 | 5 | 50 | 11,908 | 128 | 73 | 147 | 7 | 351 |
| Cedar Lake town (part)..... | 85 | 13 | 21 | 28 | 4 | 31 | 6,162 | 39 | 41 | 51 | 6 | 207 |
| St. John town (part)..... | 48 | 10 | 13 | 14 | 1 | 12 | 3,235 | 70 | 19 | 77 | 1 | 95 |
| Hobart township..... | 1,073 | 376 | 273 | 112 | 25 | 581 | 34,494 | 2,134 | 444 | 339 | 31 | 3,235 |
| Gary city (part)..... | 1 | 1 | 1 | 0 | 0 | 0 | 62 | 23 | 1 | 0 | 0 | 15 |
| Hobart city (part)..... | 486 | 166 | 132 | 78 | 10 | 248 | 21,749 | 1,375 | 220 | 247 | 12 | 1,168 |
| Lake Station city (part)..... | 476 | 173 | 116 | 26 | 8 | 264 | 10,499 | 628 | 182 | 66 | 11 | 1,734 |
| New Chicago town..... | 94 | 32 | 18 | 5 | 7 | 63 | 1,743 | 77 | 32 | 20 | 8 | 267 |
| North township..... | 3,773 | 1,771 | 873 | 609 | 132 | 2,189 | 107,333 | 34,723 | 1,604 | 3,238 | 172 | 20,597 |
| East Chicago city..... | 621 | 399 | 143 | 41 | 22 | 505 | 11,151 | 13,135 | 330 | 75 | 34 | 5,876 |
| Hammond city..... | 2,222 | 1,112 | 519 | 255 | 73 | 1,284 | 50,206 | 19,336 | 930 | 1,059 | 97 | 12,007 |
| Highland town..... | 419 | 128 | 106 | 128 | 13 | 193 | 21,446 | 1,125 | 155 | 508 | 14 | 992 |
| Munster town..... | 381 | 95 | 75 | 159 | 11 | 124 | 20,589 | 916 | 122 | 1,536 | 14 | 856 |
| Whiting city..... | 130 | 37 | 30 | 26 | 13 | 83 | 3,941 | 211 | 67 | 60 | 13 | 866 |
| Ross township..... | 1,145 | 825 | 263 | 262 | 35 | 433 | 26,787 | 18,739 | 375 | 965 | 43 | 2,514 |
| Crown Point city (part)..... | 139 | 82 | 31 | 29 | 6 | 68 | 5,719 | 1,495 | 48 | 181 | 6 | 284 |
| Hobart city (part)..... | 123 | 77 | 27 | 37 | 3 | 35 | 3,646 | 893 | 46 | 166 | 5 | 268 |
| Merrillville town..... | 881 | 664 | 205 | 196 | 26 | 330 | 17,219 | 16,337 | 275 | 617 | 32 | 1,957 |
| St. John township..... | 1,002 | 299 | 212 | 336 | 37 | 444 | 60,727 | 2,583 | 343 | 1,843 | 57 | 2,391 |
| Crown Point city (part)..... | 0 | 0 | 0 | 0 | 0 | 0 | 68 | 0 | 0 | 0 | 0 | 0 |
| Dyer town..... | 251 | 81 | 51 | 92 | 10 | 103 | 15,019 | 491 | 90 | 573 | 13 | 504 |
| Griffith town (part)..... | 3 | 1 | 2 | 0 | 0 | 0 | 94 | 2 | 5 | 0 | 0 | 0 |
| St. John town (part)..... | 131 | 32 | 18 | 31 | 1 | 62 | 10,801 | 171 | 31 | 155 | 11 | 336 |
| Schererville town..... | 459 | 158 | 92 | 145 | 16 | 204 | 25,856 | 1,748 | 147 | 968 | 19 | 1,059 |
| West Creek township..... | 85 | 18 | 35 | 16 | 2 | 31 | 6,678 | 47 | 52 | 39 | 2 | 108 |
| Cedar Lake town (part)..... | 1 | 0 | 0 | 0 | 0 | 1 | 26 | 0 | 0 | 0 | 0 | 1 |
| Lowell town (part)..... | 29 | 4 | 13 | 0 | 0 | 12 | 2,720 | 20 | 23 | 6 | 0 | 29 |
| Schneider town..... | 2 | 1 | 1 | 0 | 0 | 0 | 271 | 1 | 4 | 3 | 0 | 0 |
| Winfield township..... | 160 | 27 | 48 | 47 | 4 | 67 | 9,332 | 253 | 76 | 242 | 9 | 322 |
| Lakes of the Four Seasons CDP (part)..... | 68 | 12 | 15 | 19 | 1 | 40 | 3,717 | 71 | 23 | 49 | 5 | 151 |
| Winfield town..... | 56 | 8 | 21 | 13 | 0 | 18 | 3,933 | 170 | 40 | 168 | 1 | 129 |
| LaPorte County..... | 2,341 | 1,399 | 580 | 300 | 56 | 548 | 96,128 | 13,400 | 886 | 883 | 77 | 2,774 |
| Cass township..... | 30 | 10 | 9 | 2 | 1 | 8 | 1,802 | 17 | 18 | 9 | 2 | 15 |
| Wanatah town (part)..... | 14 | 7 | 4 | 0 | 1 | 2 | 657 | 8 | 12 | 0 | 2 | 4 |
| Center township..... | 553 | 241 | 113 | 85 | 14 | 161 | 23,217 | 996 | 173 | 217 | 17 | 1,048 |
| La Porte city (part)..... | 443 | 205 | 78 | 53 | 8 | 150 | 16,407 | 809 | 127 | 122 | 10 | 996 |

Table 5.
Population for Selected Categories of Race: 2010—Con.

[For information on confidentiality protection, nonsampling error, and definitions, see Selected Appendixes at <www.census.gov/prod/cen2010/cph-1-a.pdf>]

| State County County Subdivision Place | Race in combination with one or more other races | | | | | | Race alone or in combination with one or more other races | | | | | |
|--|--|---------------------------------|---|------------|--|--------------------|---|---------------------------------|---|------------|--|--------------------|
| | White | Black or African American | American Indian and Alaska Native | Asian | Native Hawaiian and Other Pacific Islander | Some Other Race | White | Black or African American | American Indian and Alaska Native | Asian | Native Hawaiian and Other Pacific Islander | Some Other Race |
| LaPorte County—Con. | | | | | | | | | | | | |
| Clinton township..... | 15 | 7 | 8 | 4 | 0 | 4 | 1,471 | 11 | 18 | 6 | 0 | 20 |
| Wanatah town (part)..... | 2 | 0 | 0 | 1 | 0 | 1 | 374 | 0 | 3 | 3 | 0 | 1 |
| Coolspring township..... | 352 | 255 | 65 | 52 | 6 | 65 | 12,051 | 2,479 | 116 | 223 | 10 | 251 |
| Michigan City city (part)..... | 242 | 195 | 38 | 27 | 3 | 43 | 4,846 | 2,100 | 61 | 133 | 4 | 184 |
| Trail Creek town (part)..... | 9 | 4 | 0 | 1 | 0 | 4 | 717 | 50 | 1 | 4 | 0 | 10 |
| Dewey township..... | 6 | 2 | 1 | 2 | 0 | 1 | 923 | 9 | 1 | 3 | 0 | 5 |
| La Crosse town..... | 2 | 1 | 0 | 0 | 0 | 1 | 550 | 2 | 0 | 0 | 0 | 1 |
| Galena township..... | 29 | 13 | 9 | 0 | 0 | 7 | 1,868 | 26 | 11 | 5 | 1 | 17 |
| Hanna township..... | 14 | 6 | 3 | 2 | 0 | 9 | 955 | 6 | 5 | 3 | 0 | 14 |
| Hanna CDP..... | 7 | 5 | 1 | 2 | 0 | 2 | 461 | 5 | 2 | 2 | 0 | 2 |
| Hudson township..... | 29 | 9 | 18 | 2 | 2 | 1 | 1,852 | 18 | 22 | 3 | 2 | 17 |
| Hudson Lake CDP..... | 21 | 8 | 9 | 2 | 2 | 1 | 1,280 | 9 | 12 | 3 | 2 | 13 |
| Johnson township..... | 4 | 4 | 0 | 0 | 0 | 0 | 188 | 10 | 0 | 0 | 0 | 4 |
| Kankakee township..... | 73 | 22 | 16 | 13 | 0 | 26 | 4,555 | 75 | 19 | 22 | 0 | 235 |
| La Porte city (part)..... | 55 | 21 | 7 | 3 | 0 | 26 | 1,022 | 34 | 9 | 5 | 0 | 191 |
| Rolling Prairie CDP..... | 2 | 0 | 2 | 0 | 0 | 0 | 574 | 2 | 3 | 1 | 0 | 4 |
| Lincoln township..... | 19 | 4 | 9 | 1 | 0 | 6 | 1,769 | 21 | 11 | 2 | 0 | 11 |
| Fish Lake CDP..... | 13 | 3 | 5 | 0 | 0 | 6 | 1,005 | 8 | 7 | 1 | 0 | 9 |
| Michigan township..... | 829 | 654 | 208 | 72 | 19 | 169 | 19,567 | 7,705 | 313 | 217 | 26 | 702 |
| Long Beach town..... | 2 | 0 | 2 | 0 | 0 | 0 | 1,143 | 17 | 6 | 13 | 0 | 2 |
| Michiana Shores town (part)..... | 2 | 6 | 6 | 4 | 0 | 0 | 173 | 6 | 6 | 4 | 0 | 0 |
| Michigan City city (part)..... | 808 | 635 | 196 | 64 | 19 | 165 | 16,639 | 7,586 | 293 | 187 | 26 | 678 |
| Pottawattamie Park town..... | 0 | 0 | 0 | 1 | 0 | 1 | 217 | 17 | 0 | 1 | 0 | 1 |
| Trail Creek town (part)..... | 15 | 13 | 3 | 2 | 0 | 3 | 1,179 | 79 | 7 | 11 | 0 | 21 |
| New Durham township..... | 77 | 32 | 20 | 19 | 0 | 26 | 6,966 | 1,541 | 39 | 54 | 0 | 153 |
| Westville town..... | 39 | 18 | 8 | 14 | 0 | 7 | 4,260 | 1,486 | 18 | 34 | 0 | 100 |
| Noble township..... | 29 | 10 | 16 | 0 | 0 | 5 | 1,610 | 17 | 17 | 2 | 0 | 9 |
| Pleasant township..... | 61 | 27 | 12 | 11 | 1 | 22 | 3,249 | 70 | 19 | 24 | 1 | 84 |
| La Porte city (part)..... | 35 | 18 | 5 | 7 | 0 | 15 | 1,193 | 51 | 10 | 12 | 0 | 68 |
| Prairie township..... | 0 | 0 | 0 | 0 | 0 | 0 | 208 | 0 | 0 | 0 | 0 | 1 |
| Scipio township..... | 67 | 25 | 14 | 14 | 8 | 9 | 4,434 | 73 | 17 | 43 | 8 | 65 |
| La Porte city (part)..... | 28 | 7 | 7 | 10 | 0 | 4 | 1,488 | 29 | 9 | 34 | 0 | 28 |
| Springfield township..... | 69 | 32 | 33 | 10 | 0 | 9 | 3,861 | 134 | 50 | 34 | 4 | 43 |
| Michiana Shores town (part)..... | 0 | 0 | 0 | 0 | 0 | 0 | 134 | 0 | 1 | 0 | 0 | 0 |
| Union township..... | 58 | 34 | 18 | 8 | 3 | 18 | 2,177 | 159 | 27 | 13 | 3 | 40 |
| Kingsford Heights town..... | 44 | 24 | 16 | 8 | 3 | 14 | 1,282 | 140 | 24 | 12 | 3 | 30 |
| Washington township..... | 15 | 9 | 5 | 0 | 0 | 1 | 1,298 | 28 | 7 | 0 | 0 | 39 |
| Kingsbury town..... | 0 | 0 | 0 | 0 | 0 | 0 | 235 | 1 | 1 | 0 | 0 | 5 |
| Wills township..... | 12 | 3 | 3 | 3 | 2 | 1 | 2,107 | 5 | 3 | 3 | 3 | 1 |
| Lawrence County..... | 501 | 115 | 260 | 91 | 18 | 58 | 45,406 | 301 | 418 | 315 | 32 | 195 |
| Bono township..... | 5 | 2 | 4 | 0 | 0 | 0 | 829 | 4 | 5 | 0 | 0 | 1 |
| Guthrie township..... | 15 | 4 | 1 | 10 | 0 | 6 | 1,370 | 6 | 7 | 14 | 0 | 6 |
| Indian Creek township..... | 30 | 8 | 20 | 1 | 1 | 0 | 2,748 | 16 | 31 | 7 | 2 | 1 |
| Oolitic town (part)..... | 0 | 0 | 0 | 0 | 0 | 0 | 0 | 0 | 0 | 0 | 0 | 0 |
| Marion township..... | 82 | 25 | 32 | 14 | 2 | 12 | 9,329 | 51 | 61 | 38 | 6 | 48 |
| Mitchell city..... | 33 | 10 | 12 | 9 | 1 | 4 | 4,278 | 26 | 22 | 20 | 4 | 35 |
| Marshall township..... | 53 | 6 | 30 | 17 | 3 | 8 | 4,586 | 14 | 41 | 48 | 6 | 24 |
| Avoca CDP..... | 9 | 1 | 6 | 1 | 0 | 1 | 573 | 1 | 9 | 5 | 0 | 4 |
| Perry township..... | 19 | 2 | 15 | 2 | 0 | 0 | 2,226 | 9 | 25 | 14 | 0 | 4 |
| Pleasant Run township..... | 30 | 0 | 25 | 1 | 1 | 4 | 1,856 | 3 | 40 | 6 | 1 | 8 |
| Shawswick township..... | 245 | 63 | 123 | 41 | 11 | 25 | 20,067 | 183 | 187 | 177 | 17 | 99 |
| Bedford city..... | 179 | 47 | 86 | 32 | 7 | 20 | 13,081 | 153 | 123 | 152 | 10 | 85 |
| Oolitic town (part)..... | 7 | 2 | 2 | 3 | 0 | 0 | 1,176 | 5 | 2 | 6 | 0 | 2 |
| Spice Valley township..... | 22 | 5 | 10 | 5 | 0 | 3 | 2,395 | 15 | 21 | 11 | 0 | 4 |
| Williams CDP..... | 6 | 3 | 2 | 1 | 0 | 0 | 283 | 3 | 3 | 3 | 0 | 0 |
| Madison County..... | 2,175 | 1,370 | 587 | 298 | 61 | 322 | 117,627 | 12,333 | 907 | 851 | 106 | 2,295 |
| Adams township..... | 32 | 17 | 13 | 5 | 3 | 1 | 3,850 | 28 | 24 | 18 | 3 | 6 |
| Anderson city (part)..... | 0 | 0 | 0 | 0 | 0 | 0 | 15 | 0 | 0 | 0 | 0 | 0 |
| Markleville town..... | 6 | 2 | 4 | 0 | 0 | 0 | 523 | 3 | 4 | 1 | 0 | 3 |
| Anderson township..... | 1,334 | 960 | 344 | 142 | 38 | 212 | 45,858 | 9,489 | 530 | 408 | 62 | 1,655 |
| Anderson city (part)..... | 1,311 | 948 | 336 | 133 | 29 | 211 | 43,879 | 9,390 | 519 | 394 | 53 | 1,635 |
| Country Club Heights town..... | 0 | 0 | 0 | 0 | 0 | 0 | 79 | 0 | 0 | 0 | 0 | 0 |
| Edgewood town..... | 22 | 12 | 7 | 9 | 9 | 1 | 1,800 | 99 | 10 | 14 | 9 | 19 |
| River Forest town..... | 0 | 0 | 0 | 0 | 0 | 0 | 22 | 0 | 0 | 0 | 0 | 0 |
| Woodlawn Heights town..... | 1 | 0 | 1 | 0 | 0 | 0 | 78 | 0 | 1 | 0 | 0 | 1 |
| Boone township..... | 7 | 0 | 1 | 6 | 0 | 0 | 656 | 0 | 1 | 6 | 0 | 5 |
| Duck Creek township..... | 2 | 0 | 1 | 0 | 0 | 1 | 546 | 0 | 1 | 0 | 0 | 3 |
| Elwood city (part)..... | 0 | 0 | 0 | 0 | 0 | 0 | 41 | 0 | 0 | 0 | 0 | 0 |
| Fall Creek township..... | 107 | 43 | 39 | 29 | 4 | 16 | 12,778 | 1,727 | 72 | 102 | 11 | 128 |
| Anderson city (part)..... | 2 | 2 | 0 | 0 | 0 | 0 | 24 | 2 | 0 | 1 | 0 | 0 |
| Pendleton town (part)..... | 33 | 12 | 11 | 8 | 2 | 5 | 3,964 | 53 | 22 | 40 | 5 | 18 |
| Green township..... | 177 | 102 | 50 | 33 | 1 | 28 | 7,165 | 336 | 64 | 87 | 2 | 88 |
| Ingalls town..... | 54 | 29 | 23 | 7 | 0 | 8 | 2,267 | 102 | 33 | 15 | 0 | 42 |
| Pendleton town (part)..... | 6 | 0 | 5 | 0 | 0 | 1 | 183 | 2 | 5 | 2 | 0 | 2 |
| Jackson township..... | 13 | 10 | 0 | 3 | 0 | 0 | 1,865 | 29 | 1 | 14 | 1 | 7 |
| Lafayette township..... | 77 | 39 | 21 | 15 | 1 | 4 | 5,059 | 160 | 27 | 25 | 4 | 80 |
| Anderson city (part)..... | 27 | 15 | 6 | 3 | 0 | 3 | 1,254 | 82 | 7 | 6 | 1 | 19 |
| Frankton town (part)..... | 4 | 1 | 2 | 1 | 0 | 0 | 438 | 2 | 2 | 1 | 0 | 1 |

Table 5.
Population for Selected Categories of Race: 2010—Con.

[For information on confidentiality protection, nonsampling error, and definitions, see Selected Appendixes at <www.census.gov/prod/cen2010/cph-1-a.pdf>]

| State County County Subdivision Place | Race in combination with one or more other races | | | | | | Race alone or in combination with one or more other races | | | | | |
|--|--|---------------------------------|---|--------------|--|--------------------|---|---------------------------------|---|---------------|--|--------------------|
| | White | Black or African American | American Indian and Alaska Native | Asian | Native Hawaiian and Other Pacific Islander | Some Other Race | White | Black or African American | American Indian and Alaska Native | Asian | Native Hawaiian and Other Pacific Islander | Some Other Race |
| Madison County—Con. | | | | | | | | | | | | |
| Monroe township..... | 76 | 30 | 25 | 17 | 1 | 6 | 8,674 | 51 | 37 | 36 | 2 | 65 |
| Alexandria city..... | 55 | 24 | 16 | 13 | 1 | 4 | 5,065 | 42 | 22 | 25 | 2 | 47 |
| Orestes town..... | 3 | 3 | 0 | 0 | 0 | 0 | 399 | 4 | 2 | 0 | 0 | 12 |
| Pipe Creek township..... | 156 | 59 | 44 | 17 | 12 | 44 | 12,283 | 85 | 71 | 56 | 17 | 155 |
| Elwood city (part)..... | 123 | 52 | 34 | 12 | 9 | 32 | 8,409 | 70 | 50 | 42 | 13 | 118 |
| Frankton town (part)..... | 17 | 6 | 9 | 1 | 0 | 1 | 1,398 | 12 | 10 | 3 | 0 | 16 |
| Richland township..... | 53 | 27 | 21 | 4 | 0 | 1 | 4,592 | 150 | 26 | 20 | 1 | 39 |
| Anderson city (part)..... | 4 | 3 | 1 | 0 | 0 | 0 | 364 | 26 | 2 | 0 | 0 | 4 |
| Stony Creek township..... | 34 | 18 | 8 | 12 | 0 | 0 | 3,823 | 41 | 18 | 18 | 1 | 8 |
| Lapel town..... | 26 | 13 | 7 | 10 | 0 | 0 | 2,046 | 17 | 13 | 15 | 1 | 6 |
| Union township..... | 95 | 56 | 18 | 14 | 1 | 9 | 8,649 | 221 | 31 | 57 | 2 | 36 |
| Anderson city (part)..... | 0 | 0 | 0 | 0 | 0 | 0 | 12 | 0 | 0 | 0 | 0 | 0 |
| Chesterfield town (part)..... | 33 | 25 | 5 | 0 | 1 | 2 | 2,512 | 35 | 9 | 18 | 1 | 4 |
| Van Buren township..... | 12 | 9 | 2 | 1 | 0 | 0 | 1,829 | 16 | 4 | 4 | 0 | 20 |
| Summitville town..... | 11 | 8 | 2 | 1 | 0 | 0 | 945 | 15 | 3 | 1 | 0 | 14 |
| Marion County..... | 21,784 | 15,443 | 5,231 | 4,558 | 800 | 5,219 | 588,637 | 256,418 | 8,132 | 22,872 | 1,258 | 53,654 |
| Center township..... | 3,628 | 2,608 | 1,142 | 558 | 111 | 881 | 79,376 | 55,692 | 1,773 | 2,063 | 205 | 8,329 |
| Beech Grove city (part)..... | 45 | 15 | 14 | 12 | 1 | 9 | 3,225 | 64 | 25 | 24 | 1 | 90 |
| Indianapolis city (balance) (part)..... | 3,583 | 2,593 | 1,128 | 546 | 110 | 872 | 76,151 | 55,628 | 1,748 | 2,039 | 204 | 8,239 |
| Decatur township..... | 707 | 403 | 161 | 93 | 7 | 169 | 29,431 | 2,177 | 254 | 345 | 16 | 950 |
| Indianapolis city (balance) (part)..... | 707 | 403 | 161 | 93 | 7 | 169 | 29,431 | 2,177 | 254 | 345 | 16 | 950 |
| Franklin township..... | 981 | 474 | 191 | 325 | 28 | 205 | 49,481 | 2,800 | 289 | 1,976 | 50 | 1,124 |
| Beech Grove city (part)..... | 36 | 16 | 17 | 3 | 1 | 10 | 1,270 | 296 | 20 | 23 | 1 | 87 |
| Indianapolis city (balance) (part)..... | 945 | 458 | 174 | 322 | 27 | 195 | 48,211 | 2,504 | 269 | 1,953 | 49 | 1,037 |
| Lawrence township..... | 2,997 | 2,352 | 662 | 794 | 123 | 541 | 68,782 | 44,016 | 997 | 2,614 | 232 | 5,714 |
| Indianapolis city (balance) (part)..... | 1,607 | 1,317 | 343 | 452 | 88 | 314 | 38,336 | 31,116 | 515 | 1,617 | 138 | 2,881 |
| Lawrence city..... | 1,390 | 1,035 | 319 | 342 | 35 | 227 | 30,446 | 12,900 | 482 | 997 | 94 | 2,833 |
| Perry township..... | 2,354 | 1,206 | 544 | 527 | 74 | 566 | 95,055 | 5,383 | 836 | 5,433 | 125 | 4,832 |
| Beech Grove city (part)..... | 193 | 95 | 46 | 38 | 9 | 41 | 8,763 | 227 | 78 | 106 | 14 | 186 |
| Homecroft town..... | 11 | 4 | 5 | 1 | 0 | 1 | 702 | 10 | 10 | 6 | 0 | 5 |
| Indianapolis city (balance) (part)..... | 2,131 | 1,098 | 488 | 484 | 64 | 522 | 83,960 | 5,106 | 741 | 5,299 | 110 | 4,609 |
| Southport city..... | 19 | 9 | 5 | 4 | 1 | 2 | 1,630 | 40 | 7 | 22 | 1 | 32 |
| Pike township..... | 2,151 | 1,842 | 508 | 513 | 95 | 503 | 34,028 | 36,467 | 715 | 2,974 | 113 | 6,542 |
| Clermont town (part)..... | 15 | 4 | 4 | 7 | 0 | 0 | 278 | 24 | 7 | 13 | 0 | 0 |
| Indianapolis city (balance) (part)..... | 2,136 | 1,838 | 504 | 506 | 95 | 503 | 33,750 | 36,443 | 708 | 2,961 | 113 | 6,542 |
| Warren township..... | 2,584 | 2,056 | 546 | 403 | 79 | 567 | 59,729 | 34,755 | 842 | 1,433 | 133 | 5,776 |
| Beech Grove city (part)..... | 0 | 0 | 0 | 0 | 0 | 0 | 0 | 0 | 0 | 0 | 0 | 0 |
| Cumberland town (part)..... | 85 | 69 | 15 | 20 | 5 | 15 | 1,601 | 890 | 42 | 35 | 10 | 131 |
| Indianapolis city (balance) (part)..... | 2,472 | 1,966 | 522 | 382 | 74 | 548 | 56,937 | 33,606 | 789 | 1,394 | 123 | 5,596 |
| Warren Park town..... | 27 | 21 | 9 | 1 | 0 | 4 | 1,191 | 259 | 11 | 4 | 0 | 49 |
| Washington township..... | 2,720 | 2,028 | 677 | 804 | 127 | 515 | 87,970 | 37,801 | 984 | 3,552 | 154 | 5,196 |
| Crows Nest town..... | 0 | 0 | 0 | 0 | 0 | 0 | 71 | 2 | 0 | 0 | 0 | 0 |
| Indianapolis city (balance) (part)..... | 2,676 | 2,018 | 666 | 785 | 126 | 510 | 85,111 | 37,628 | 968 | 3,502 | 151 | 5,175 |
| Meridian Hills town..... | 19 | 2 | 5 | 12 | 0 | 1 | 1,569 | 22 | 6 | 29 | 2 | 8 |
| North Crows Nest town..... | 0 | 0 | 0 | 0 | 0 | 0 | 45 | 0 | 0 | 0 | 0 | 0 |
| Rocky Ripple town..... | 15 | 5 | 6 | 0 | 1 | 4 | 555 | 42 | 9 | 5 | 1 | 10 |
| Spring Hill town..... | 3 | 2 | 0 | 1 | 0 | 0 | 80 | 19 | 1 | 1 | 0 | 0 |
| Williams Creek town..... | 4 | 1 | 0 | 3 | 0 | 0 | 395 | 5 | 0 | 9 | 0 | 2 |
| Wynnedale town..... | 3 | 0 | 0 | 3 | 0 | 0 | 144 | 83 | 0 | 6 | 0 | 1 |
| Wayne township..... | 3,662 | 2,474 | 800 | 541 | 156 | 1,272 | 84,785 | 37,327 | 1,442 | 2,482 | 230 | 15,191 |
| Clermont town (part)..... | 17 | 8 | 4 | 0 | 0 | 11 | 1,003 | 45 | 4 | 3 | 0 | 14 |
| Indianapolis city (balance) (part)..... | 3,410 | 2,308 | 726 | 488 | 154 | 1,231 | 74,785 | 35,146 | 1,331 | 2,184 | 225 | 14,624 |
| Speedway town..... | 235 | 158 | 70 | 53 | 2 | 30 | 8,997 | 2,136 | 107 | 295 | 5 | 553 |
| Marshall County..... | 694 | 226 | 236 | 91 | 5 | 226 | 44,694 | 446 | 352 | 306 | 12 | 1,999 |
| Bourbon township..... | 34 | 26 | 10 | 0 | 0 | 4 | 3,099 | 33 | 13 | 12 | 1 | 33 |
| Bourbon town..... | 18 | 14 | 5 | 0 | 0 | 4 | 1,769 | 20 | 7 | 10 | 0 | 26 |
| Center township..... | 299 | 99 | 85 | 34 | 4 | 120 | 14,366 | 209 | 151 | 142 | 6 | 1,046 |
| Plymouth city (part)..... | 237 | 78 | 64 | 25 | 3 | 105 | 8,981 | 172 | 123 | 71 | 4 | 942 |
| German township..... | 99 | 17 | 28 | 22 | 0 | 41 | 8,247 | 40 | 38 | 64 | 4 | 616 |
| Bremen town..... | 71 | 7 | 21 | 14 | 0 | 31 | 4,039 | 26 | 31 | 26 | 0 | 539 |
| Green township..... | 9 | 2 | 0 | 0 | 0 | 7 | 1,071 | 3 | 2 | 0 | 0 | 36 |
| Argos town (part)..... | 2 | 0 | 0 | 0 | 0 | 2 | 76 | 0 | 0 | 0 | 0 | 2 |
| North township..... | 41 | 20 | 13 | 7 | 0 | 4 | 4,221 | 38 | 16 | 14 | 0 | 75 |
| La Paz town..... | 6 | 4 | 2 | 0 | 0 | 0 | 555 | 5 | 3 | 1 | 0 | 3 |
| Polk township..... | 18 | 5 | 10 | 2 | 0 | 1 | 2,785 | 7 | 14 | 11 | 0 | 25 |
| Koontz Lake CDP (part)..... | 0 | 0 | 0 | 0 | 0 | 0 | 96 | 1 | 0 | 0 | 0 | 1 |
| Tippecanoe township..... | 19 | 3 | 6 | 1 | 0 | 9 | 1,291 | 9 | 10 | 9 | 0 | 13 |
| Union township..... | 77 | 28 | 42 | 10 | 0 | 12 | 3,020 | 57 | 46 | 27 | 0 | 26 |
| Culver town..... | 24 | 12 | 4 | 4 | 0 | 4 | 1,320 | 28 | 4 | 9 | 0 | 16 |
| Walnut township..... | 40 | 6 | 22 | 8 | 0 | 13 | 2,670 | 11 | 35 | 11 | 0 | 65 |
| Argos town (part)..... | 30 | 5 | 19 | 7 | 0 | 8 | 1,560 | 10 | 28 | 10 | 0 | 42 |
| West township..... | 58 | 20 | 20 | 7 | 1 | 15 | 3,924 | 39 | 27 | 16 | 1 | 64 |
| Plymouth city (part)..... | 0 | 0 | 0 | 0 | 0 | 0 | 0 | 0 | 0 | 0 | 0 | 0 |
| Martin County..... | 73 | 30 | 33 | 12 | 2 | 5 | 10,237 | 40 | 63 | 41 | 2 | 29 |
| Center township..... | 15 | 12 | 2 | 0 | 0 | 1 | 1,646 | 14 | 2 | 3 | 0 | 4 |
| Dover Hill CDP..... | 3 | 2 | 1 | 0 | 0 | 0 | 114 | 2 | 1 | 0 | 0 | 0 |
| Shoals town (part)..... | 10 | 8 | 1 | 0 | 0 | 1 | 520 | 8 | 1 | 2 | 0 | 4 |

Table 5.
Population for Selected Categories of Race: 2010—Con.

[For information on confidentiality protection, nonsampling error, and definitions, see Selected Appendixes at <www.census.gov/prod/cen2010/cph-1-a.pdf>]

| State County County Subdivision Place | Race in combination with one or more other races | | | | | | Race alone or in combination with one or more other races | | | | | |
|--|--|---------------------------------|---|-------|--|--------------------|---|---------------------------------|---|-------|--|--------------------|
| | White | Black or African American | American Indian and Alaska Native | Asian | Native Hawaiian and Other Pacific Islander | Some Other Race | White | Black or African American | American Indian and Alaska Native | Asian | Native Hawaiian and Other Pacific Islander | Some Other Race |
| Martin County—Con. | | | | | | | | | | | | |
| Halbert township..... | 10 | 2 | 7 | 3 | 0 | 2 | 1,619 | 4 | 11 | 6 | 0 | 3 |
| Shoals town (part)..... | 2 | 2 | 0 | 0 | 0 | 0 | 228 | 4 | 1 | 0 | 0 | 0 |
| Lost River township..... | 4 | 0 | 3 | 1 | 0 | 1 | 563 | 1 | 9 | 1 | 0 | 3 |
| Mitcheltree township..... | 13 | 2 | 9 | 2 | 0 | 0 | 611 | 2 | 20 | 4 | 0 | 0 |
| Perry township..... | 27 | 13 | 10 | 5 | 2 | 1 | 5,041 | 18 | 17 | 26 | 2 | 18 |
| Burns City CDP..... | 0 | 0 | 0 | 0 | 0 | 0 | 116 | 0 | 0 | 1 | 0 | 0 |
| Crane town..... | 0 | 0 | 0 | 0 | 0 | 0 | 178 | 0 | 0 | 6 | 0 | 0 |
| Loogootee city..... | 13 | 5 | 7 | 0 | 0 | 1 | 2,717 | 9 | 13 | 8 | 0 | 17 |
| Rutherford township..... | 4 | 1 | 2 | 1 | 0 | 0 | 757 | 1 | 4 | 1 | 0 | 1 |
| Miami County..... | 636 | 268 | 257 | 90 | 22 | 74 | 34,512 | 1,941 | 592 | 219 | 30 | 299 |
| Allen township..... | 7 | 0 | 7 | 0 | 0 | 0 | 687 | 2 | 13 | 0 | 0 | 0 |
| Macy town..... | 2 | 0 | 2 | 0 | 0 | 0 | 207 | 1 | 3 | 0 | 0 | 0 |
| Butler township..... | 12 | 5 | 6 | 2 | 0 | 0 | 859 | 7 | 6 | 6 | 0 | 1 |
| Clay township..... | 2 | 1 | 3 | 0 | 0 | 1 | 827 | 3 | 10 | 5 | 1 | 2 |
| Deer Creek township..... | 39 | 25 | 2 | 2 | 0 | 13 | 3,609 | 1,177 | 16 | 7 | 4 | 68 |
| Grissom AFB CDP (part)..... | 3 | 1 | 1 | 0 | 0 | 2 | 1,942 | 1,142 | 7 | 3 | 2 | 35 |
| Erie township..... | 8 | 0 | 8 | 2 | 0 | 2 | 539 | 0 | 16 | 3 | 0 | 6 |
| Harrison township..... | 12 | 1 | 4 | 4 | 2 | 2 | 751 | 1 | 6 | 5 | 2 | 7 |
| Jackson township..... | 13 | 4 | 5 | 1 | 0 | 3 | 1,917 | 10 | 12 | 5 | 1 | 24 |
| Amboy town..... | 3 | 1 | 2 | 0 | 0 | 0 | 374 | 3 | 2 | 4 | 0 | 4 |
| Converse town (part)..... | 5 | 2 | 2 | 0 | 0 | 1 | 975 | 3 | 5 | 0 | 1 | 14 |
| Jefferson township..... | 29 | 6 | 12 | 7 | 0 | 5 | 2,381 | 12 | 32 | 11 | 0 | 6 |
| Denver town..... | 2 | 2 | 0 | 0 | 0 | 0 | 478 | 3 | 3 | 0 | 0 | 0 |
| Mexico CDP..... | 8 | 0 | 4 | 2 | 0 | 3 | 821 | 2 | 15 | 3 | 0 | 4 |
| Peru city (part)..... | 0 | 0 | 0 | 0 | 0 | 0 | 0 | 0 | 0 | 0 | 0 | 0 |
| Perry township..... | 5 | 1 | 3 | 2 | 2 | 0 | 855 | 3 | 6 | 5 | 2 | 0 |
| Peru township..... | 238 | 93 | 102 | 37 | 4 | 19 | 10,784 | 361 | 254 | 77 | 6 | 59 |
| Peru city (part)..... | 201 | 80 | 85 | 32 | 4 | 16 | 8,982 | 311 | 219 | 66 | 6 | 51 |
| Pipe Creek township..... | 151 | 70 | 62 | 13 | 8 | 17 | 5,954 | 233 | 114 | 60 | 8 | 90 |
| Bunker Hill town..... | 20 | 8 | 6 | 2 | 4 | 5 | 852 | 22 | 13 | 9 | 4 | 11 |
| Grissom AFB CDP (part)..... | 81 | 46 | 29 | 6 | 4 | 4 | 2,261 | 153 | 41 | 14 | 4 | 25 |
| Richland township..... | 19 | 6 | 7 | 6 | 1 | 0 | 1,154 | 9 | 22 | 7 | 1 | 6 |
| Union township..... | 14 | 0 | 14 | 1 | 1 | 2 | 826 | 1 | 42 | 1 | 1 | 2 |
| Washington township..... | 87 | 56 | 22 | 13 | 4 | 10 | 3,369 | 122 | 43 | 27 | 4 | 28 |
| Peru city (part)..... | 58 | 42 | 13 | 8 | 3 | 7 | 1,903 | 91 | 25 | 21 | 3 | 20 |
| Monroe County..... | 3,168 | 1,366 | 788 | 1,273 | 105 | 401 | 124,277 | 5,857 | 1,141 | 8,487 | 167 | 1,726 |
| Bean Blossom township..... | 33 | 6 | 19 | 8 | 0 | 2 | 2,877 | 22 | 23 | 16 | 1 | 12 |
| Ellettsville town (part)..... | 0 | 0 | 0 | 0 | 0 | 0 | 0 | 0 | 0 | 0 | 0 | 0 |
| Stinesville town..... | 2 | 1 | 0 | 0 | 0 | 1 | 195 | 1 | 0 | 0 | 1 | 3 |
| Benton township..... | 41 | 11 | 19 | 11 | 0 | 1 | 3,280 | 19 | 36 | 48 | 5 | 12 |
| Bloomington township..... | 1,100 | 482 | 249 | 498 | 55 | 150 | 37,800 | 2,308 | 350 | 4,327 | 88 | 614 |
| Bloomington city (part)..... | 1,022 | 451 | 234 | 465 | 47 | 141 | 33,478 | 2,239 | 334 | 4,230 | 78 | 595 |
| Clear Creek township..... | 84 | 51 | 29 | 26 | 7 | 12 | 4,888 | 93 | 38 | 62 | 8 | 24 |
| Harrodsburg CDP..... | 22 | 19 | 7 | 4 | 3 | 3 | 685 | 24 | 8 | 4 | 3 | 3 |
| Smithville-Sanders CDP (part)..... | 40 | 18 | 15 | 18 | 3 | 4 | 2,727 | 50 | 18 | 51 | 4 | 11 |
| Indian Creek township..... | 13 | 5 | 7 | 0 | 0 | 2 | 1,602 | 11 | 16 | 7 | 1 | 11 |
| Perry township..... | 1,335 | 581 | 290 | 577 | 32 | 160 | 44,933 | 2,635 | 433 | 3,460 | 45 | 703 |
| Bloomington city (part)..... | 1,097 | 465 | 236 | 486 | 31 | 117 | 33,686 | 2,218 | 341 | 2,986 | 42 | 562 |
| Smithville-Sanders CDP (part)..... | 5 | 1 | 5 | 0 | 0 | 0 | 370 | 1 | 6 | 1 | 0 | 1 |
| Polk township..... | 1 | 0 | 0 | 0 | 0 | 1 | 353 | 0 | 3 | 2 | 0 | 3 |
| Richland township..... | 205 | 80 | 63 | 54 | 5 | 27 | 13,935 | 218 | 87 | 167 | 10 | 145 |
| Bloomington city (part)..... | 0 | 0 | 0 | 0 | 0 | 0 | 21 | 3 | 0 | 0 | 0 | 6 |
| Ellettsville town (part)..... | 115 | 48 | 43 | 22 | 1 | 15 | 6,209 | 111 | 57 | 63 | 1 | 59 |
| Salt Creek township..... | 34 | 11 | 12 | 14 | 0 | 1 | 1,453 | 31 | 16 | 43 | 1 | 6 |
| Van Buren township..... | 300 | 129 | 89 | 80 | 6 | 39 | 11,158 | 502 | 125 | 337 | 8 | 188 |
| Bloomington city (part)..... | 66 | 31 | 15 | 18 | 0 | 5 | 1,751 | 158 | 24 | 152 | 0 | 52 |
| Washington township..... | 22 | 10 | 11 | 5 | 0 | 6 | 1,998 | 18 | 14 | 18 | 0 | 8 |
| Montgomery County..... | 455 | 169 | 161 | 74 | 19 | 75 | 36,764 | 496 | 259 | 287 | 25 | 775 |
| Brown township..... | 16 | 2 | 12 | 1 | 0 | 1 | 1,703 | 4 | 17 | 1 | 0 | 10 |
| New Market town (part)..... | 0 | 0 | 0 | 0 | 0 | 0 | 152 | 0 | 0 | 0 | 0 | 2 |
| Waveland town..... | 7 | 0 | 7 | 0 | 0 | 0 | 419 | 0 | 8 | 0 | 0 | 0 |
| Clark township..... | 21 | 5 | 14 | 1 | 0 | 1 | 1,832 | 6 | 14 | 5 | 0 | 5 |
| Ladoga town (part)..... | 9 | 5 | 3 | 0 | 0 | 1 | 974 | 6 | 3 | 3 | 0 | 4 |
| Coal Creek township..... | 20 | 7 | 11 | 0 | 1 | 3 | 1,529 | 16 | 14 | 1 | 1 | 4 |
| New Richmond town..... | 8 | 2 | 6 | 0 | 1 | 1 | 331 | 2 | 6 | 1 | 1 | 1 |
| Wingate town..... | 0 | 0 | 0 | 0 | 0 | 0 | 263 | 0 | 0 | 0 | 0 | 0 |
| Franklin township..... | 8 | 7 | 1 | 0 | 0 | 3 | 1,906 | 8 | 6 | 2 | 0 | 3 |
| Darlington town..... | 6 | 5 | 0 | 0 | 0 | 1 | 840 | 6 | 1 | 1 | 0 | 1 |
| Madison township..... | 30 | 3 | 20 | 6 | 0 | 3 | 1,254 | 7 | 27 | 9 | 0 | 6 |
| Linden town..... | 9 | 1 | 9 | 0 | 0 | 1 | 746 | 5 | 16 | 0 | 0 | 2 |
| Ripley township..... | 15 | 4 | 5 | 5 | 0 | 1 | 960 | 6 | 8 | 7 | 0 | 11 |
| Alamo town..... | 1 | 1 | 0 | 0 | 0 | 0 | 60 | 1 | 2 | 0 | 0 | 4 |
| Scott township..... | 3 | 2 | 1 | 0 | 0 | 0 | 831 | 3 | 5 | 1 | 0 | 0 |
| Ladoga town (part)..... | 0 | 0 | 0 | 0 | 0 | 0 | 4 | 0 | 0 | 0 | 0 | 0 |
| New Market town (part)..... | 0 | 0 | 0 | 0 | 0 | 0 | 173 | 0 | 0 | 1 | 0 | 0 |
| Sugar Creek township..... | 9 | 0 | 2 | 6 | 1 | 2 | 435 | 0 | 2 | 11 | 1 | 9 |
| Union township..... | 302 | 125 | 89 | 48 | 16 | 56 | 23,348 | 429 | 158 | 242 | 21 | 712 |

Table 5.
Population for Selected Categories of Race: 2010—Con.

[For information on confidentiality protection, nonsampling error, and definitions, see Selected Appendixes at <www.census.gov/prod/cen2010/cph-1-a.pdf>]

| State County County Subdivision Place | Race in combination with one or more other races | | | | | | Race alone or in combination with one or more other races | | | | | |
|--|--|---------------------------------|---|-------|--|--------------------|---|---------------------------------|---|-------|--|--------------------|
| | White | Black or African American | American Indian and Alaska Native | Asian | Native Hawaiian and Other Pacific Islander | Some Other Race | White | Black or African American | American Indian and Alaska Native | Asian | Native Hawaiian and Other Pacific Islander | Some Other Race |
| Montgomery County—Con. | | | | | | | | | | | | |
| Union township—Con. | | | | | | | | | | | | |
| Crawfordsville city..... | 244 | 113 | 63 | 31 | 12 | 49 | 14,908 | 384 | 122 | 174 | 17 | 569 |
| Lake Holiday CDP..... | 0 | 0 | 0 | 0 | 0 | 0 | 905 | 2 | 0 | 0 | 0 | 3 |
| New Market town (part)..... | 1 | 0 | 0 | 0 | 0 | 1 | 306 | 0 | 0 | 0 | 0 | 3 |
| Walnut township..... | 20 | 8 | 3 | 7 | 1 | 1 | 1,386 | 8 | 4 | 8 | 1 | 7 |
| New Ross town..... | 9 | 2 | 0 | 7 | 0 | 0 | 345 | 2 | 0 | 7 | 0 | 2 |
| Wayne township..... | 11 | 6 | 3 | 0 | 0 | 4 | 1,580 | 9 | 4 | 0 | 1 | 8 |
| Waynetown town..... | 10 | 5 | 2 | 0 | 0 | 3 | 952 | 7 | 2 | 0 | 0 | 7 |
| Morgan County..... | 698 | 220 | 306 | 129 | 25 | 73 | 68,005 | 396 | 506 | 377 | 44 | 305 |
| Adams township..... | 18 | 5 | 9 | 1 | 0 | 6 | 1,182 | 6 | 14 | 3 | 0 | 9 |
| Ashland township..... | 15 | 6 | 9 | 2 | 0 | 3 | 1,699 | 6 | 21 | 5 | 1 | 8 |
| Baker township..... | 6 | 1 | 3 | 0 | 0 | 2 | 713 | 1 | 6 | 0 | 0 | 3 |
| Brown township..... | 139 | 61 | 55 | 24 | 6 | 7 | 12,811 | 92 | 92 | 85 | 8 | 37 |
| Mooreville town (part)..... | 111 | 50 | 41 | 20 | 5 | 7 | 9,207 | 76 | 60 | 64 | 7 | 34 |
| Clay township..... | 58 | 15 | 35 | 8 | 3 | 5 | 4,235 | 22 | 53 | 21 | 3 | 22 |
| Bethany town..... | 3 | 0 | 1 | 0 | 2 | 0 | 80 | 0 | 2 | 0 | 2 | 0 |
| Brooklyn town..... | 11 | 3 | 3 | 3 | 0 | 4 | 1,574 | 6 | 9 | 6 | 0 | 15 |
| Green township..... | 34 | 8 | 12 | 12 | 0 | 2 | 3,485 | 13 | 30 | 21 | 0 | 5 |
| Gregg township..... | 25 | 3 | 21 | 1 | 0 | 0 | 2,892 | 11 | 36 | 13 | 0 | 3 |
| Harrison township..... | 5 | 1 | 2 | 0 | 0 | 2 | 1,513 | 4 | 4 | 3 | 0 | 3 |
| Jackson township..... | 21 | 4 | 12 | 11 | 1 | 2 | 3,402 | 6 | 20 | 25 | 1 | 11 |
| Morgantown town..... | 5 | 0 | 4 | 1 | 0 | 0 | 976 | 1 | 8 | 3 | 0 | 3 |
| Painted Hills CDP (part)..... | 3 | 2 | 0 | 1 | 0 | 0 | 632 | 3 | 0 | 2 | 0 | 6 |
| Jefferson township..... | 47 | 15 | 17 | 8 | 1 | 9 | 3,253 | 15 | 19 | 13 | 1 | 22 |
| Madison township..... | 101 | 35 | 41 | 18 | 0 | 9 | 9,531 | 95 | 51 | 61 | 1 | 69 |
| Mooreville town (part)..... | 0 | 0 | 0 | 0 | 0 | 0 | 0 | 0 | 0 | 0 | 0 | 0 |
| Monroe township..... | 39 | 6 | 23 | 5 | 1 | 6 | 4,851 | 27 | 43 | 14 | 1 | 8 |
| Monrovia town..... | 4 | 3 | 0 | 1 | 1 | 1 | 1,038 | 18 | 1 | 7 | 1 | 3 |
| Ray township..... | 15 | 6 | 6 | 1 | 1 | 1 | 1,624 | 9 | 6 | 1 | 1 | 5 |
| Paragon town..... | 13 | 6 | 5 | 1 | 1 | 0 | 655 | 7 | 5 | 1 | 1 | 3 |
| Washington township..... | 175 | 54 | 61 | 38 | 12 | 19 | 16,814 | 89 | 111 | 112 | 27 | 100 |
| Martinsville city..... | 113 | 31 | 49 | 18 | 10 | 7 | 11,642 | 55 | 87 | 61 | 25 | 72 |
| Painted Hills CDP (part)..... | 0 | 0 | 0 | 0 | 0 | 0 | 37 | 0 | 0 | 0 | 0 | 0 |
| Newton County..... | 146 | 35 | 60 | 13 | 3 | 46 | 13,846 | 91 | 102 | 51 | 5 | 302 |
| Beaver township..... | 6 | 0 | 4 | 1 | 2 | 3 | 1,558 | 1 | 5 | 5 | 2 | 10 |
| Morocco town..... | 3 | 0 | 1 | 1 | 1 | 2 | 1,122 | 1 | 2 | 3 | 1 | 4 |
| Colfax township..... | 6 | 1 | 4 | 0 | 0 | 1 | 170 | 2 | 12 | 0 | 0 | 21 |
| Grant township..... | 12 | 2 | 8 | 1 | 0 | 1 | 1,168 | 9 | 12 | 2 | 0 | 10 |
| Goodland town..... | 10 | 2 | 8 | 0 | 0 | 0 | 1,027 | 9 | 12 | 0 | 0 | 5 |
| Iroquois township..... | 8 | 3 | 1 | 1 | 0 | 3 | 1,271 | 5 | 8 | 3 | 2 | 77 |
| Brook town..... | 8 | 3 | 1 | 1 | 0 | 3 | 926 | 4 | 8 | 3 | 2 | 62 |
| Jackson township..... | 5 | 0 | 5 | 0 | 0 | 0 | 378 | 0 | 5 | 0 | 0 | 4 |
| Mount Ayr town..... | 3 | 0 | 3 | 0 | 0 | 0 | 122 | 0 | 3 | 0 | 0 | 0 |
| Jefferson township..... | 33 | 16 | 2 | 4 | 1 | 14 | 2,050 | 30 | 3 | 14 | 1 | 77 |
| Kentland town..... | 30 | 13 | 2 | 4 | 1 | 14 | 1,677 | 27 | 3 | 12 | 1 | 60 |
| Lake township..... | 18 | 4 | 4 | 0 | 0 | 13 | 2,333 | 17 | 11 | 5 | 0 | 39 |
| Lake Village CDP..... | 1 | 0 | 1 | 0 | 0 | 0 | 742 | 6 | 5 | 3 | 0 | 10 |
| Lincoln township..... | 56 | 9 | 31 | 5 | 0 | 11 | 4,392 | 27 | 45 | 19 | 0 | 53 |
| Roselawn CDP (part)..... | 21 | 5 | 9 | 1 | 0 | 6 | 2,597 | 15 | 15 | 11 | 0 | 24 |
| McClellan township..... | 2 | 0 | 1 | 1 | 0 | 0 | 205 | 0 | 1 | 2 | 0 | 11 |
| Washington township..... | 0 | 0 | 0 | 0 | 0 | 0 | 321 | 0 | 0 | 1 | 0 | 0 |
| Noble County..... | 595 | 150 | 188 | 91 | 24 | 214 | 44,565 | 335 | 290 | 267 | 30 | 2,686 |
| Albion township..... | 26 | 10 | 9 | 4 | 1 | 2 | 2,420 | 19 | 13 | 13 | 1 | 16 |
| Albion town (part)..... | 26 | 10 | 9 | 4 | 1 | 2 | 2,313 | 19 | 13 | 13 | 1 | 16 |
| Allen township..... | 81 | 27 | 29 | 15 | 0 | 16 | 6,901 | 59 | 44 | 36 | 1 | 177 |
| Avilla town..... | 15 | 6 | 4 | 2 | 0 | 3 | 2,375 | 23 | 4 | 7 | 0 | 7 |
| Kendallville city (part)..... | 52 | 21 | 14 | 11 | 0 | 12 | 2,213 | 30 | 22 | 17 | 0 | 159 |
| Elkhart township..... | 23 | 16 | 5 | 0 | 1 | 1 | 2,016 | 23 | 6 | 1 | 3 | 39 |
| Green township..... | 15 | 10 | 4 | 3 | 2 | 0 | 2,058 | 42 | 22 | 6 | 2 | 11 |
| Jefferson township..... | 8 | 3 | 2 | 2 | 0 | 1 | 1,588 | 6 | 6 | 6 | 0 | 6 |
| Albion town (part)..... | 0 | 0 | 0 | 0 | 0 | 0 | 0 | 0 | 0 | 0 | 0 | 0 |
| Noble township..... | 24 | 5 | 14 | 3 | 0 | 2 | 3,067 | 7 | 23 | 13 | 0 | 8 |
| Orange township..... | 21 | 5 | 7 | 7 | 4 | 4 | 3,848 | 15 | 18 | 25 | 5 | 26 |
| Rome City town..... | 3 | 1 | 2 | 0 | 0 | 0 | 1,348 | 7 | 5 | 2 | 0 | 2 |
| Wolcottville town (part)..... | 1 | 0 | 0 | 0 | 0 | 1 | 509 | 3 | 3 | 2 | 0 | 13 |
| Perry township..... | 152 | 19 | 24 | 15 | 4 | 111 | 5,013 | 40 | 37 | 44 | 5 | 1,786 |
| Ligonier city..... | 110 | 12 | 20 | 8 | 0 | 84 | 3,178 | 28 | 31 | 29 | 1 | 1,255 |
| Sparta township..... | 40 | 9 | 20 | 1 | 0 | 18 | 2,543 | 18 | 28 | 11 | 0 | 368 |
| Cromwell town..... | 6 | 3 | 1 | 1 | 0 | 1 | 480 | 3 | 2 | 1 | 0 | 32 |
| Kimmell CDP..... | 0 | 0 | 0 | 0 | 0 | 0 | 399 | 2 | 0 | 1 | 0 | 20 |
| Swan township..... | 31 | 11 | 12 | 2 | 2 | 11 | 2,387 | 13 | 12 | 6 | 2 | 15 |
| Washington township..... | 23 | 2 | 14 | 5 | 2 | 6 | 1,166 | 11 | 15 | 7 | 3 | 24 |
| Wayne township..... | 131 | 28 | 38 | 33 | 8 | 38 | 9,973 | 74 | 56 | 93 | 8 | 194 |
| Kendallville city (part)..... | 119 | 25 | 36 | 29 | 5 | 30 | 7,236 | 67 | 46 | 77 | 5 | 167 |
| York township..... | 20 | 5 | 10 | 1 | 0 | 4 | 1,585 | 8 | 10 | 6 | 0 | 16 |
| Albion town (part)..... | 0 | 0 | 0 | 0 | 0 | 0 | 0 | 0 | 0 | 0 | 0 | 0 |

Table 5.
Population for Selected Categories of Race: 2010—Con.

[For information on confidentiality protection, nonsampling error, and definitions, see Selected Appendixes at <www.census.gov/prod/cen2010/cph-1-a.pdf>]

| State County County Subdivision Place | Race in combination with one or more other races | | | | | | Race alone or in combination with one or more other races | | | | | |
|--|--|---------------------------------|---|-------|--|--------------------|---|---------------------------------|---|-------|--|--------------------|
| | White | Black or African American | American Indian and Alaska Native | Asian | Native Hawaiian and Other Pacific Islander | Some Other Race | White | Black or African American | American Indian and Alaska Native | Asian | Native Hawaiian and Other Pacific Islander | Some Other Race |
| Ohio County..... | 44 | 9 | 22 | 6 | 0 | 7 | 6,056 | 31 | 34 | 25 | 0 | 26 |
| Cass township..... | 5 | 0 | 5 | 0 | 0 | 0 | 710 | 0 | 6 | 3 | 0 | 0 |
| Pike township..... | 2 | 0 | 2 | 0 | 0 | 0 | 523 | 0 | 6 | 0 | 0 | 0 |
| Randolph township..... | 34 | 9 | 13 | 5 | 0 | 7 | 4,324 | 28 | 20 | 20 | 0 | 25 |
| Rising Sun city..... | 13 | 4 | 6 | 2 | 0 | 1 | 2,266 | 20 | 8 | 12 | 0 | 11 |
| Union township..... | 3 | 0 | 2 | 1 | 0 | 0 | 499 | 3 | 2 | 2 | 0 | 1 |
| Orange County..... | 231 | 72 | 125 | 23 | 5 | 24 | 19,476 | 242 | 187 | 85 | 7 | 89 |
| French Lick township..... | 114 | 50 | 53 | 8 | 1 | 15 | 4,495 | 181 | 69 | 37 | 1 | 41 |
| French Lick town..... | 51 | 31 | 22 | 3 | 1 | 3 | 1,656 | 136 | 28 | 25 | 1 | 19 |
| West Baden Springs town..... | 11 | 2 | 8 | 0 | 0 | 3 | 547 | 20 | 11 | 2 | 0 | 7 |
| Greenfield township..... | 4 | 0 | 4 | 1 | 0 | 1 | 720 | 5 | 6 | 2 | 0 | 2 |
| Jackson township..... | 3 | 0 | 0 | 3 | 0 | 0 | 678 | 1 | 6 | 4 | 0 | 0 |
| Northeast township..... | 4 | 2 | 1 | 1 | 0 | 0 | 542 | 3 | 5 | 1 | 1 | 1 |
| Northwest township..... | 8 | 0 | 8 | 0 | 0 | 0 | 374 | 0 | 9 | 0 | 0 | 0 |
| Orangeville township..... | 8 | 0 | 6 | 0 | 1 | 1 | 656 | 0 | 7 | 0 | 1 | 2 |
| Orleans township..... | 15 | 2 | 5 | 1 | 1 | 6 | 3,525 | 12 | 15 | 11 | 1 | 6 |
| Orleans town..... | 14 | 2 | 4 | 1 | 1 | 6 | 2,126 | 4 | 10 | 9 | 1 | 6 |
| Paoli township..... | 53 | 14 | 30 | 9 | 0 | 1 | 5,948 | 36 | 42 | 28 | 1 | 30 |
| Paoli town..... | 37 | 12 | 20 | 6 | 0 | 0 | 3,628 | 23 | 29 | 18 | 0 | 17 |
| Southeast township..... | 18 | 3 | 17 | 0 | 0 | 0 | 1,590 | 3 | 24 | 2 | 0 | 4 |
| Stampers Creek township..... | 4 | 1 | 1 | 0 | 2 | 0 | 948 | 1 | 4 | 0 | 2 | 3 |
| Owen County..... | 186 | 51 | 97 | 42 | 5 | 15 | 21,315 | 116 | 172 | 108 | 6 | 64 |
| Clay township..... | 27 | 4 | 12 | 11 | 0 | 2 | 2,567 | 13 | 22 | 19 | 0 | 7 |
| Franklin township..... | 13 | 4 | 6 | 4 | 2 | 0 | 1,251 | 8 | 9 | 14 | 2 | 0 |
| Harrison township..... | 6 | 1 | 2 | 3 | 0 | 0 | 442 | 1 | 2 | 4 | 0 | 1 |
| Jackson township..... | 10 | 0 | 10 | 0 | 0 | 1 | 1,714 | 5 | 22 | 0 | 0 | 5 |
| Jefferson township..... | 9 | 0 | 8 | 0 | 0 | 1 | 1,109 | 6 | 14 | 1 | 0 | 8 |
| Jennings township..... | 13 | 14 | 6 | 3 | 0 | 0 | 830 | 22 | 9 | 5 | 0 | 2 |
| Lafayette township..... | 12 | 0 | 12 | 0 | 0 | 0 | 1,184 | 6 | 16 | 6 | 0 | 7 |
| Marion township..... | 9 | 4 | 4 | 1 | 0 | 0 | 901 | 5 | 15 | 2 | 0 | 2 |
| Montgomery township..... | 19 | 6 | 12 | 1 | 0 | 0 | 1,281 | 14 | 15 | 9 | 0 | 4 |
| Morgan township..... | 9 | 4 | 5 | 1 | 0 | 0 | 1,221 | 7 | 11 | 3 | 1 | 4 |
| Taylor township..... | 1 | 0 | 1 | 0 | 0 | 0 | 1,018 | 0 | 2 | 0 | 0 | 1 |
| Washington township..... | 45 | 8 | 12 | 16 | 3 | 11 | 6,106 | 17 | 24 | 41 | 3 | 22 |
| Spencer town..... | 20 | 3 | 4 | 4 | 1 | 9 | 2,194 | 6 | 9 | 15 | 1 | 13 |
| Wayne township..... | 13 | 6 | 7 | 2 | 0 | 0 | 1,691 | 12 | 11 | 4 | 0 | 1 |
| Gosport town..... | 5 | 3 | 0 | 2 | 0 | 0 | 819 | 9 | 0 | 3 | 0 | 0 |
| Parke County..... | 96 | 39 | 44 | 10 | 1 | 9 | 16,767 | 436 | 108 | 44 | 5 | 79 |
| Adams township..... | 29 | 18 | 9 | 2 | 0 | 2 | 5,373 | 397 | 39 | 16 | 1 | 29 |
| Rockville town..... | 12 | 8 | 5 | 0 | 0 | 1 | 2,584 | 10 | 18 | 4 | 0 | 4 |
| Florida township..... | 18 | 7 | 11 | 0 | 0 | 0 | 2,364 | 9 | 16 | 5 | 0 | 2 |
| Rosedale town..... | 11 | 4 | 7 | 0 | 0 | 0 | 723 | 4 | 8 | 0 | 0 | 1 |
| Greene township..... | 3 | 1 | 2 | 0 | 0 | 0 | 421 | 1 | 3 | 0 | 0 | 1 |
| Howard township..... | 1 | 0 | 1 | 0 | 0 | 0 | 339 | 0 | 3 | 0 | 0 | 0 |
| Jackson township..... | 4 | 1 | 1 | 1 | 1 | 0 | 731 | 5 | 1 | 3 | 1 | 0 |
| Liberty township..... | 4 | 3 | 1 | 0 | 0 | 0 | 718 | 9 | 3 | 1 | 0 | 12 |
| Penn township..... | 9 | 4 | 5 | 1 | 0 | 0 | 802 | 5 | 11 | 1 | 0 | 1 |
| Bloomington town..... | 7 | 3 | 4 | 1 | 0 | 0 | 334 | 4 | 4 | 1 | 0 | 0 |
| Raccoon township..... | 0 | 0 | 0 | 0 | 0 | 0 | 658 | 0 | 0 | 1 | 0 | 0 |
| Reserve township..... | 12 | 2 | 4 | 2 | 0 | 4 | 1,391 | 4 | 8 | 7 | 0 | 25 |
| Montezuma town (part)..... | 12 | 2 | 4 | 2 | 0 | 4 | 982 | 4 | 8 | 7 | 0 | 18 |
| Sugar Creek township..... | 1 | 1 | 2 | 0 | 0 | 0 | 317 | 3 | 4 | 0 | 0 | 0 |
| Union township..... | 8 | 2 | 1 | 3 | 0 | 2 | 1,549 | 3 | 9 | 7 | 0 | 2 |
| Wabash township..... | 5 | 0 | 5 | 1 | 0 | 1 | 810 | 0 | 5 | 3 | 0 | 6 |
| Mecca town..... | 4 | 0 | 4 | 0 | 0 | 0 | 331 | 0 | 4 | 1 | 0 | 3 |
| Montezuma town (part)..... | 0 | 0 | 0 | 1 | 0 | 1 | 12 | 0 | 0 | 1 | 0 | 3 |
| Washington township..... | 2 | 0 | 2 | 0 | 0 | 0 | 1,294 | 0 | 6 | 0 | 3 | 1 |
| Marshall town..... | 0 | 0 | 0 | 0 | 0 | 0 | 319 | 0 | 4 | 0 | 0 | 1 |
| Perry County..... | 143 | 44 | 58 | 26 | 2 | 27 | 18,700 | 515 | 94 | 95 | 6 | 78 |
| Anderson township..... | 9 | 2 | 1 | 3 | 1 | 6 | 1,541 | 5 | 1 | 5 | 1 | 15 |
| Clark township..... | 7 | 4 | 1 | 0 | 0 | 2 | 1,172 | 5 | 3 | 0 | 1 | 6 |
| Leopold township..... | 6 | 1 | 4 | 2 | 1 | 0 | 764 | 1 | 4 | 2 | 1 | 0 |
| Oil township..... | 7 | 0 | 6 | 0 | 0 | 1 | 2,095 | 437 | 6 | 5 | 0 | 10 |
| Tobin township..... | 4 | 1 | 3 | 0 | 0 | 0 | 766 | 2 | 3 | 0 | 1 | 0 |
| Troy township..... | 104 | 36 | 37 | 21 | 0 | 18 | 11,811 | 65 | 71 | 78 | 2 | 46 |
| Cannelton city..... | 21 | 4 | 5 | 7 | 0 | 5 | 1,544 | 6 | 15 | 8 | 0 | 11 |
| Tell City city..... | 59 | 22 | 23 | 9 | 0 | 13 | 7,151 | 45 | 43 | 62 | 2 | 32 |
| Troy town..... | 6 | 2 | 2 | 2 | 0 | 0 | 385 | 2 | 2 | 2 | 0 | 0 |
| Union township..... | 6 | 0 | 6 | 0 | 0 | 0 | 551 | 0 | 6 | 5 | 0 | 1 |
| Pike County..... | 98 | 23 | 42 | 18 | 4 | 24 | 12,708 | 62 | 69 | 43 | 8 | 62 |
| Clay township..... | 0 | 0 | 0 | 0 | 0 | 0 | 341 | 1 | 6 | 0 | 0 | 1 |
| Jefferson township..... | 6 | 0 | 5 | 0 | 0 | 1 | 1,800 | 3 | 5 | 2 | 0 | 10 |
| Otwell CDP..... | 4 | 0 | 3 | 0 | 0 | 1 | 428 | 3 | 3 | 1 | 0 | 3 |
| Lockhart township..... | 10 | 6 | 6 | 0 | 0 | 0 | 900 | 11 | 6 | 1 | 0 | 1 |
| Logan township..... | 2 | 2 | 0 | 0 | 0 | 0 | 463 | 8 | 1 | 0 | 1 | 3 |
| Madison township..... | 1 | 1 | 0 | 0 | 0 | 0 | 382 | 1 | 0 | 0 | 0 | 0 |

Table 5.
Population for Selected Categories of Race: 2010—Con.

[For information on confidentiality protection, nonsampling error, and definitions, see Selected Appendixes at <www.census.gov/prod/cen2010/cph-1-a.pdf>]

| State County County Subdivision Place | Race in combination with one or more other races | | | | | | Race alone or in combination with one or more other races | | | | | |
|--|--|---------------------------------|---|-------|--|--------------------|---|---------------------------------|---|-------|--|--------------------|
| | White | Black or African American | American Indian and Alaska Native | Asian | Native Hawaiian and Other Pacific Islander | Some Other Race | White | Black or African American | American Indian and Alaska Native | Asian | Native Hawaiian and Other Pacific Islander | Some Other Race |
| Pike County—Con. | | | | | | | | | | | | |
| Marion township..... | 8 | 1 | 1 | 5 | 0 | 3 | 719 | 2 | 1 | 6 | 0 | 5 |
| Monroe township..... | 7 | 0 | 3 | 4 | 1 | 0 | 664 | 0 | 3 | 5 | 1 | 8 |
| Spurgeon town..... | 1 | 0 | 1 | 0 | 1 | 0 | 199 | 0 | 1 | 0 | 1 | 8 |
| Patoka township..... | 27 | 1 | 16 | 5 | 0 | 11 | 3,029 | 8 | 28 | 8 | 1 | 18 |
| Winslow town..... | 8 | 1 | 3 | 3 | 0 | 7 | 853 | 2 | 8 | 4 | 0 | 8 |
| Washington township..... | 37 | 12 | 11 | 4 | 3 | 9 | 4,410 | 28 | 19 | 21 | 5 | 16 |
| Petersburg city..... | 20 | 6 | 7 | 3 | 2 | 4 | 2,348 | 19 | 13 | 14 | 3 | 8 |
| Porter County..... | 2,899 | 990 | 846 | 696 | 91 | 899 | 152,894 | 5,884 | 1,340 | 2,690 | 127 | 4,717 |
| Boone township..... | 77 | 14 | 24 | 6 | 1 | 36 | 6,050 | 55 | 33 | 24 | 1 | 77 |
| Hebron town..... | 59 | 6 | 17 | 5 | 1 | 34 | 3,629 | 46 | 24 | 19 | 1 | 67 |
| Center township..... | 787 | 278 | 210 | 265 | 25 | 190 | 40,252 | 1,399 | 339 | 1,130 | 44 | 1,010 |
| Aberdeen CDP (part)..... | 32 | 9 | 6 | 17 | 3 | 4 | 1,677 | 70 | 6 | 66 | 3 | 17 |
| Valparaiso city (part)..... | 610 | 236 | 170 | 210 | 13 | 143 | 28,088 | 1,206 | 274 | 871 | 31 | 850 |
| Jackson township..... | 61 | 10 | 28 | 13 | 0 | 13 | 5,210 | 40 | 44 | 44 | 0 | 53 |
| Chesterton town (part)..... | 0 | 0 | 0 | 0 | 0 | 0 | 59 | 2 | 0 | 8 | 0 | 0 |
| Liberty township..... | 165 | 48 | 49 | 55 | 5 | 24 | 8,949 | 149 | 79 | 179 | 5 | 136 |
| Chesterton town (part)..... | 34 | 7 | 12 | 9 | 4 | 10 | 1,585 | 26 | 13 | 74 | 4 | 42 |
| Morgan township..... | 30 | 5 | 11 | 12 | 3 | 7 | 3,593 | 29 | 19 | 24 | 3 | 51 |
| Pine town..... | 40 | 16 | 12 | 3 | 4 | 10 | 2,650 | 45 | 21 | 7 | 6 | 24 |
| Beverly Shores town..... | 5 | 1 | 0 | 2 | 4 | 0 | 597 | 9 | 0 | 4 | 4 | 5 |
| Town of Pines town..... | 21 | 9 | 8 | 0 | 0 | 4 | 686 | 25 | 11 | 2 | 0 | 5 |
| Pleasant township..... | 27 | 17 | 12 | 9 | 6 | 7 | 4,371 | 25 | 21 | 26 | 6 | 24 |
| Kouts town..... | 9 | 11 | 9 | 3 | 4 | 2 | 1,843 | 16 | 15 | 15 | 4 | 6 |
| Portage township..... | 1,102 | 430 | 300 | 177 | 32 | 427 | 41,321 | 3,368 | 480 | 578 | 42 | 2,562 |
| Chesterton town (part)..... | 0 | 0 | 0 | 0 | 0 | 0 | 0 | 0 | 0 | 0 | 0 | 0 |
| Ogden Dunes town..... | 14 | 6 | 7 | 6 | 0 | 2 | 1,081 | 18 | 8 | 20 | 0 | 3 |
| Portage city (part)..... | 855 | 357 | 223 | 140 | 23 | 336 | 31,258 | 3,031 | 385 | 477 | 32 | 2,209 |
| South Haven CDP..... | 114 | 29 | 33 | 10 | 3 | 51 | 4,936 | 190 | 44 | 26 | 3 | 207 |
| Porter township..... | 140 | 23 | 31 | 34 | 4 | 57 | 9,073 | 107 | 46 | 108 | 4 | 175 |
| Lakes of the Four Seasons CDP (part)..... | 56 | 6 | 11 | 20 | 4 | 19 | 2,974 | 32 | 18 | 58 | 4 | 70 |
| Union township..... | 129 | 22 | 52 | 44 | 0 | 24 | 8,346 | 200 | 76 | 190 | 1 | 137 |
| Aberdeen CDP (part)..... | 2 | 0 | 1 | 1 | 0 | 0 | 65 | 0 | 1 | 1 | 0 | 7 |
| Salt Creek Commons CDP..... | 34 | 9 | 18 | 3 | 0 | 4 | 2,028 | 31 | 28 | 36 | 0 | 28 |
| Shorewood Forest CDP..... | 48 | 6 | 11 | 31 | 0 | 12 | 2,470 | 109 | 12 | 140 | 0 | 34 |
| Wheeler CDP..... | 11 | 1 | 5 | 4 | 0 | 1 | 428 | 5 | 13 | 5 | 1 | 2 |
| Washington township..... | 46 | 17 | 22 | 12 | 2 | 9 | 4,631 | 94 | 29 | 40 | 3 | 46 |
| Valparaiso city (part)..... | 12 | 5 | 4 | 3 | 0 | 0 | 1,046 | 71 | 7 | 9 | 1 | 5 |
| Westchester township..... | 295 | 110 | 95 | 66 | 9 | 95 | 18,448 | 373 | 153 | 340 | 12 | 422 |
| Burns Harbor town..... | 12 | 4 | 7 | 3 | 1 | 4 | 1,115 | 25 | 10 | 6 | 1 | 17 |
| Chesterton town (part)..... | 178 | 63 | 53 | 33 | 3 | 57 | 10,686 | 221 | 85 | 240 | 5 | 254 |
| Dune Acres town..... | 2 | 0 | 0 | 2 | 0 | 0 | 175 | 2 | 0 | 6 | 0 | 1 |
| Portage city (part)..... | 5 | 1 | 2 | 0 | 0 | 2 | 390 | 8 | 2 | 0 | 0 | 31 |
| Porter town..... | 78 | 31 | 20 | 24 | 5 | 26 | 4,657 | 84 | 37 | 70 | 6 | 106 |
| Posey County..... | 270 | 155 | 96 | 28 | 4 | 25 | 25,455 | 388 | 144 | 98 | 8 | 118 |
| Bethel township..... | 3 | 1 | 0 | 2 | 0 | 0 | 309 | 2 | 0 | 3 | 0 | 0 |
| Griffin town..... | 1 | 1 | 0 | 0 | 0 | 0 | 171 | 2 | 0 | 0 | 0 | 0 |
| Black township..... | 172 | 109 | 58 | 8 | 3 | 23 | 9,125 | 312 | 79 | 40 | 6 | 84 |
| Mount Vernon city..... | 153 | 100 | 53 | 7 | 2 | 20 | 6,399 | 285 | 71 | 35 | 2 | 72 |
| Center township..... | 6 | 6 | 1 | 0 | 0 | 1 | 1,425 | 7 | 3 | 1 | 1 | 3 |
| Harmony township..... | 13 | 3 | 7 | 3 | 0 | 0 | 1,332 | 3 | 9 | 5 | 0 | 2 |
| New Harmony town..... | 5 | 2 | 0 | 3 | 0 | 0 | 786 | 2 | 2 | 4 | 0 | 0 |
| Lynn township..... | 3 | 2 | 1 | 0 | 0 | 0 | 889 | 4 | 2 | 0 | 0 | 3 |
| Marrs township..... | 26 | 12 | 7 | 7 | 0 | 0 | 5,124 | 22 | 19 | 23 | 0 | 15 |
| Point township..... | 1 | 1 | 0 | 0 | 0 | 0 | 378 | 2 | 2 | 0 | 0 | 0 |
| Robb township..... | 13 | 4 | 5 | 3 | 0 | 1 | 1,871 | 4 | 10 | 8 | 0 | 1 |
| Poseyville town..... | 6 | 2 | 4 | 0 | 0 | 0 | 1,040 | 2 | 7 | 2 | 0 | 0 |
| Robinson township..... | 16 | 11 | 6 | 1 | 1 | 0 | 3,915 | 19 | 8 | 13 | 1 | 5 |
| Parkers Settlement CDP..... | 1 | 1 | 0 | 0 | 0 | 0 | 702 | 4 | 0 | 6 | 0 | 0 |
| Smith township..... | 17 | 6 | 11 | 4 | 0 | 0 | 1,087 | 13 | 12 | 5 | 0 | 5 |
| Cynthiana town..... | 14 | 3 | 8 | 3 | 0 | 0 | 540 | 4 | 9 | 4 | 0 | 2 |
| Pulaski County..... | 134 | 16 | 69 | 21 | 1 | 37 | 13,159 | 104 | 109 | 50 | 4 | 117 |
| Beaver township..... | 4 | 0 | 1 | 2 | 0 | 1 | 511 | 0 | 2 | 3 | 0 | 4 |
| Cass township..... | 12 | 2 | 5 | 1 | 0 | 4 | 853 | 3 | 9 | 2 | 0 | 23 |
| Franklin township..... | 8 | 0 | 6 | 2 | 0 | 2 | 704 | 4 | 9 | 5 | 0 | 3 |
| Harrison township..... | 4 | 0 | 2 | 0 | 0 | 4 | 617 | 3 | 3 | 0 | 1 | 9 |
| Indian Creek township..... | 4 | 2 | 1 | 0 | 0 | 1 | 684 | 3 | 6 | 1 | 0 | 1 |
| Jefferson township..... | 4 | 0 | 3 | 1 | 0 | 0 | 537 | 5 | 3 | 2 | 2 | 0 |
| Monroe township..... | 42 | 7 | 27 | 8 | 1 | 5 | 3,967 | 20 | 35 | 22 | 1 | 20 |
| Winamac town..... | 29 | 6 | 17 | 6 | 1 | 5 | 2,450 | 19 | 24 | 17 | 1 | 12 |
| Rich Grove township..... | 8 | 1 | 5 | 2 | 0 | 0 | 905 | 4 | 12 | 2 | 0 | 6 |
| Salem township..... | 15 | 2 | 3 | 0 | 0 | 10 | 1,383 | 7 | 9 | 2 | 0 | 13 |
| Francesville town..... | 14 | 2 | 2 | 0 | 0 | 10 | 867 | 4 | 8 | 1 | 0 | 13 |
| Tippecanoe township..... | 13 | 1 | 7 | 3 | 0 | 2 | 1,042 | 52 | 11 | 5 | 0 | 7 |
| Monterey town..... | 3 | 0 | 1 | 0 | 0 | 2 | 216 | 1 | 2 | 0 | 0 | 2 |
| Van Buren township..... | 6 | 0 | 0 | 1 | 0 | 5 | 904 | 2 | 0 | 4 | 0 | 7 |
| Star City CDP..... | 1 | 0 | 0 | 0 | 0 | 1 | 344 | 0 | 0 | 0 | 0 | 1 |
| White Post township..... | 14 | 1 | 9 | 1 | 0 | 3 | 1,052 | 1 | 10 | 2 | 0 | 24 |

Table 5.
Population for Selected Categories of Race: 2010—Con.

[For information on confidentiality protection, nonsampling error, and definitions, see Selected Appendixes at <www.census.gov/prod/cen2010/cph-1-a.pdf>]

| State County County Subdivision Place | Race in combination with one or more other races | | | | | | Race alone or in combination with one or more other races | | | | | |
|--|--|---------------------------------|---|-------|--|--------------------|---|---------------------------------|---|-------|--|--------------------|
| | White | Black or African American | American Indian and Alaska Native | Asian | Native Hawaiian and Other Pacific Islander | Some Other Race | White | Black or African American | American Indian and Alaska Native | Asian | Native Hawaiian and Other Pacific Islander | Some Other Race |
| Pulaski County—Con. | | | | | | | | | | | | |
| White Post township—Con. | | | | | | | | | | | | |
| Medaryville town..... | 10 | 0 | 7 | 0 | 0 | 3 | 592 | 0 | 8 | 0 | 0 | 24 |
| Putnam County..... | 395 | 143 | 149 | 83 | 24 | 54 | 35,844 | 1,648 | 247 | 362 | 38 | 258 |
| Clinton township..... | 1 | 0 | 1 | 0 | 0 | 0 | 1,254 | 6 | 4 | 7 | 0 | 5 |
| Van Bibber Lake CDP..... | 0 | 0 | 0 | 0 | 0 | 0 | 479 | 0 | 1 | 3 | 0 | 2 |
| Cloverdale township..... | 33 | 16 | 5 | 9 | 4 | 1 | 3,885 | 34 | 15 | 15 | 4 | 10 |
| Cloverdale town (part)..... | 26 | 12 | 3 | 8 | 4 | 1 | 2,141 | 25 | 10 | 14 | 4 | 5 |
| Floyd township..... | 39 | 11 | 20 | 6 | 2 | 2 | 3,938 | 44 | 31 | 18 | 2 | 19 |
| Heritage Lake CDP..... | 20 | 10 | 4 | 2 | 2 | 2 | 2,821 | 36 | 15 | 9 | 2 | 17 |
| Franklin township..... | 15 | 2 | 8 | 6 | 1 | 4 | 1,678 | 6 | 10 | 8 | 1 | 5 |
| Roachdale town (part)..... | 5 | 0 | 5 | 0 | 1 | 3 | 906 | 0 | 5 | 0 | 1 | 3 |
| Greencastle township..... | 194 | 80 | 52 | 49 | 14 | 33 | 12,472 | 382 | 85 | 264 | 22 | 127 |
| Greencastle city..... | 170 | 73 | 39 | 47 | 12 | 25 | 9,716 | 354 | 66 | 245 | 17 | 113 |
| Jackson township..... | 7 | 3 | 4 | 0 | 0 | 0 | 844 | 5 | 7 | 3 | 0 | 2 |
| Roachdale town (part)..... | 0 | 0 | 0 | 0 | 0 | 0 | 18 | 0 | 0 | 0 | 0 | 0 |
| Jefferson township..... | 17 | 6 | 8 | 1 | 0 | 2 | 1,241 | 12 | 9 | 3 | 0 | 4 |
| Madison township..... | 9 | 3 | 9 | 0 | 1 | 7 | 1,013 | 4 | 13 | 7 | 1 | 7 |
| Marion township..... | 21 | 10 | 4 | 9 | 0 | 0 | 1,953 | 17 | 6 | 14 | 0 | 7 |
| Fillmore town..... | 6 | 3 | 0 | 3 | 0 | 0 | 523 | 6 | 1 | 6 | 0 | 3 |
| Monroe township..... | 15 | 2 | 12 | 0 | 0 | 1 | 1,555 | 5 | 13 | 8 | 0 | 3 |
| Bainbridge town..... | 8 | 1 | 7 | 0 | 0 | 0 | 740 | 1 | 8 | 3 | 0 | 2 |
| Russell township..... | 4 | 2 | 2 | 0 | 0 | 0 | 815 | 2 | 7 | 0 | 3 | 0 |
| Russellville town..... | 2 | 2 | 0 | 0 | 0 | 0 | 351 | 2 | 4 | 0 | 3 | 0 |
| Warren township..... | 15 | 4 | 7 | 1 | 0 | 3 | 2,741 | 1,115 | 16 | 8 | 3 | 61 |
| Cloverdale town (part)..... | 0 | 0 | 0 | 0 | 0 | 0 | 0 | 0 | 0 | 0 | 0 | 0 |
| Washington township..... | 25 | 4 | 17 | 2 | 2 | 1 | 2,455 | 16 | 31 | 7 | 2 | 8 |
| Randolph County..... | 264 | 104 | 93 | 47 | 11 | 61 | 25,422 | 221 | 182 | 108 | 19 | 523 |
| Franklin township..... | 18 | 5 | 5 | 8 | 3 | 1 | 1,247 | 8 | 11 | 14 | 3 | 3 |
| Ridgeville town..... | 12 | 1 | 5 | 6 | 3 | 1 | 794 | 1 | 8 | 9 | 3 | 3 |
| Green township..... | 6 | 0 | 4 | 2 | 0 | 0 | 952 | 0 | 5 | 4 | 0 | 2 |
| Albany town (part)..... | 0 | 0 | 0 | 0 | 0 | 0 | 202 | 0 | 0 | 2 | 0 | 0 |
| Greensfork township..... | 4 | 5 | 1 | 3 | 0 | 0 | 1,065 | 18 | 2 | 3 | 0 | 1 |
| Jackson township..... | 8 | 1 | 3 | 4 | 0 | 0 | 610 | 2 | 5 | 7 | 0 | 3 |
| Monroe township..... | 32 | 17 | 16 | 5 | 1 | 1 | 3,658 | 28 | 48 | 9 | 1 | 4 |
| Farmland town..... | 10 | 5 | 8 | 2 | 1 | 0 | 1,307 | 7 | 26 | 3 | 1 | 2 |
| Parker City town..... | 20 | 11 | 7 | 3 | 0 | 1 | 1,406 | 18 | 12 | 3 | 0 | 2 |
| Stoney Creek township..... | 6 | 4 | 1 | 1 | 0 | 0 | 987 | 5 | 1 | 2 | 0 | 1 |
| Union township..... | 19 | 5 | 11 | 1 | 1 | 4 | 2,112 | 8 | 16 | 1 | 5 | 22 |
| Losantville town..... | 6 | 1 | 5 | 1 | 0 | 0 | 236 | 1 | 6 | 1 | 0 | 0 |
| Modoc town..... | 4 | 1 | 0 | 0 | 0 | 3 | 190 | 2 | 0 | 0 | 4 | 4 |
| Ward township..... | 5 | 1 | 1 | 1 | 0 | 2 | 1,098 | 6 | 2 | 2 | 0 | 6 |
| Saratoga town..... | 1 | 0 | 0 | 1 | 0 | 0 | 252 | 0 | 0 | 1 | 0 | 2 |
| Washington township..... | 20 | 4 | 10 | 0 | 1 | 5 | 2,132 | 16 | 12 | 8 | 5 | 19 |
| Lynn town..... | 9 | 1 | 8 | 0 | 0 | 0 | 1,081 | 6 | 9 | 8 | 0 | 2 |
| Wayne township..... | 81 | 33 | 13 | 6 | 1 | 30 | 4,221 | 73 | 23 | 13 | 1 | 363 |
| Union City city..... | 67 | 27 | 6 | 6 | 0 | 29 | 3,207 | 66 | 10 | 9 | 0 | 360 |
| White River township..... | 65 | 29 | 28 | 16 | 4 | 18 | 7,340 | 57 | 57 | 45 | 4 | 99 |
| Winchester city..... | 52 | 23 | 26 | 11 | 3 | 14 | 4,794 | 46 | 49 | 36 | 3 | 80 |
| Ripley County..... | 254 | 60 | 148 | 44 | 7 | 19 | 28,386 | 129 | 199 | 190 | 11 | 177 |
| Adams township..... | 34 | 12 | 16 | 12 | 2 | 1 | 5,003 | 34 | 18 | 63 | 2 | 41 |
| Batesville city (part)..... | 4 | 1 | 0 | 4 | 0 | 1 | 1,248 | 4 | 0 | 44 | 0 | 6 |
| Sunman town..... | 15 | 3 | 10 | 1 | 1 | 0 | 1,013 | 9 | 10 | 3 | 1 | 28 |
| Brown township..... | 18 | 6 | 6 | 3 | 0 | 3 | 1,580 | 6 | 15 | 10 | 0 | 4 |
| Center township..... | 30 | 0 | 27 | 2 | 2 | 1 | 2,644 | 1 | 31 | 5 | 2 | 6 |
| Osgood town..... | 24 | 0 | 23 | 0 | 0 | 1 | 1,618 | 1 | 26 | 0 | 0 | 3 |
| Delaware township..... | 15 | 1 | 9 | 4 | 0 | 1 | 1,428 | 4 | 10 | 6 | 0 | 4 |
| Franklin township..... | 30 | 12 | 17 | 2 | 0 | 3 | 3,749 | 18 | 22 | 8 | 0 | 10 |
| Milan town (part)..... | 22 | 10 | 13 | 0 | 0 | 3 | 1,462 | 14 | 17 | 1 | 0 | 8 |
| Jackson township..... | 2 | 1 | 1 | 1 | 0 | 1 | 957 | 3 | 1 | 6 | 0 | 1 |
| Napoleon town..... | 0 | 0 | 0 | 0 | 0 | 0 | 234 | 0 | 0 | 0 | 0 | 0 |
| Johnson township..... | 32 | 14 | 15 | 2 | 1 | 2 | 3,654 | 22 | 21 | 12 | 1 | 8 |
| Versailles town..... | 24 | 7 | 15 | 2 | 1 | 1 | 2,098 | 12 | 15 | 9 | 1 | 3 |
| Laughery township..... | 52 | 10 | 23 | 14 | 2 | 7 | 4,569 | 26 | 35 | 66 | 6 | 89 |
| Batesville city (part)..... | 43 | 10 | 17 | 11 | 2 | 7 | 3,421 | 26 | 28 | 62 | 6 | 87 |
| Otter Creek township..... | 14 | 0 | 14 | 1 | 0 | 0 | 1,384 | 7 | 16 | 5 | 0 | 13 |
| Holton town..... | 8 | 0 | 8 | 0 | 0 | 0 | 470 | 7 | 9 | 0 | 0 | 2 |
| Shelby township..... | 8 | 1 | 7 | 0 | 0 | 0 | 991 | 3 | 10 | 3 | 0 | 0 |
| Washington township..... | 19 | 3 | 13 | 3 | 0 | 0 | 2,427 | 5 | 20 | 6 | 0 | 1 |
| Milan town (part)..... | 5 | 1 | 4 | 0 | 0 | 0 | 420 | 2 | 4 | 1 | 0 | 1 |
| Rush County..... | 129 | 78 | 50 | 9 | 4 | 12 | 17,074 | 210 | 82 | 66 | 8 | 98 |
| Anderson township..... | 9 | 5 | 4 | 0 | 0 | 0 | 1,231 | 6 | 11 | 1 | 0 | 11 |
| Milroy CDP..... | 8 | 5 | 3 | 0 | 0 | 0 | 593 | 6 | 10 | 1 | 0 | 2 |
| Center township..... | 4 | 2 | 2 | 0 | 0 | 0 | 776 | 3 | 3 | 2 | 0 | 0 |
| Jackson township..... | 1 | 0 | 1 | 0 | 0 | 0 | 366 | 0 | 1 | 0 | 0 | 0 |
| Rushville city (part)..... | 0 | 0 | 0 | 0 | 0 | 0 | 0 | 0 | 0 | 0 | 0 | 0 |
| Noble township..... | 4 | 2 | 1 | 1 | 0 | 0 | 630 | 2 | 1 | 1 | 0 | 0 |

Table 5.
Population for Selected Categories of Race: 2010—Con.

[For information on confidentiality protection, nonsampling error, and definitions, see Selected Appendixes at <www.census.gov/prod/cen2010/cph-1-a.pdf>]

| State County County Subdivision Place | Race in combination with one or more other races | | | | | | Race alone or in combination with one or more other races | | | | | |
|--|--|---------------------------------|---|--------------|--|--------------------|---|---------------------------------|---|--------------|--|--------------------|
| | White | Black or African American | American Indian and Alaska Native | Asian | Native Hawaiian and Other Pacific Islander | Some Other Race | White | Black or African American | American Indian and Alaska Native | Asian | Native Hawaiian and Other Pacific Islander | Some Other Race |
| Rush County—Con. | | | | | | | | | | | | |
| Orange township..... | 1 | 1 | 0 | 0 | 0 | 0 | 786 | 1 | 2 | 1 | 0 | 7 |
| Posey township..... | 4 | 1 | 3 | 1 | 0 | 1 | 1,066 | 12 | 5 | 4 | 1 | 1 |
| Arlington CDP..... | 3 | 1 | 3 | 0 | 0 | 1 | 426 | 3 | 4 | 3 | 1 | 1 |
| Richland township..... | 0 | 0 | 0 | 0 | 0 | 0 | 332 | 0 | 0 | 0 | 0 | 5 |
| Ripley township..... | 13 | 1 | 9 | 2 | 0 | 3 | 2,141 | 2 | 18 | 4 | 0 | 5 |
| Carthage town..... | 9 | 0 | 5 | 1 | 0 | 3 | 923 | 0 | 7 | 3 | 0 | 3 |
| Rushville township..... | 85 | 60 | 23 | 4 | 3 | 7 | 7,672 | 172 | 32 | 49 | 4 | 62 |
| Rushville city (part)..... | 74 | 53 | 21 | 2 | 2 | 7 | 6,148 | 146 | 29 | 42 | 2 | 56 |
| Union township..... | 5 | 6 | 6 | 0 | 1 | 0 | 758 | 10 | 6 | 0 | 1 | 0 |
| Glenwood town (part)..... | 0 | 0 | 0 | 0 | 0 | 0 | 174 | 0 | 0 | 0 | 0 | 0 |
| Walker township..... | 3 | 0 | 1 | 1 | 0 | 1 | 845 | 1 | 3 | 4 | 0 | 6 |
| Manilla CDP..... | 1 | 0 | 1 | 0 | 0 | 0 | 258 | 0 | 2 | 3 | 0 | 5 |
| Washington township..... | 0 | 0 | 0 | 0 | 0 | 0 | 471 | 1 | 0 | 0 | 2 | 1 |
| St. Joseph County..... | 6,830 | 4,297 | 1,795 | 1,306 | 234 | 1,508 | 216,802 | 38,255 | 2,825 | 6,342 | 428 | 10,539 |
| Centre township..... | 258 | 127 | 50 | 76 | 10 | 70 | 13,236 | 831 | 75 | 231 | 17 | 266 |
| South Bend city (part)..... | 156 | 87 | 22 | 56 | 8 | 36 | 7,065 | 649 | 35 | 180 | 14 | 156 |
| Clay township..... | 687 | 416 | 164 | 168 | 27 | 120 | 27,641 | 3,458 | 298 | 1,245 | 34 | 694 |
| Granger CDP (part)..... | 163 | 89 | 32 | 64 | 13 | 31 | 8,782 | 508 | 44 | 380 | 15 | 115 |
| Indian Village town..... | 4 | 4 | 0 | 0 | 0 | 0 | 125 | 10 | 0 | 2 | 0 | 0 |
| Mishawaka city (part)..... | 107 | 86 | 17 | 12 | 3 | 24 | 1,951 | 897 | 22 | 123 | 4 | 255 |
| Notre Dame CDP (part)..... | 31 | 17 | 4 | 12 | 3 | 1 | 778 | 67 | 5 | 118 | 4 | 14 |
| Roseland town..... | 14 | 0 | 5 | 7 | 1 | 1 | 565 | 17 | 11 | 36 | 2 | 13 |
| South Bend city (part)..... | 78 | 57 | 18 | 15 | 1 | 10 | 1,691 | 480 | 29 | 158 | 1 | 43 |
| German township..... | 199 | 156 | 52 | 37 | 6 | 30 | 7,154 | 1,877 | 67 | 241 | 10 | 226 |
| South Bend city (part)..... | 129 | 107 | 33 | 19 | 3 | 19 | 3,259 | 1,601 | 39 | 170 | 7 | 92 |
| Greene township..... | 51 | 8 | 23 | 11 | 1 | 14 | 3,084 | 73 | 32 | 29 | 4 | 49 |
| Harris township..... | 375 | 128 | 111 | 172 | 20 | 65 | 21,242 | 658 | 153 | 1,568 | 48 | 239 |
| Granger CDP (part)..... | 293 | 76 | 84 | 141 | 13 | 45 | 19,186 | 430 | 113 | 1,228 | 40 | 169 |
| Mishawaka city (part)..... | 82 | 52 | 27 | 31 | 7 | 20 | 2,055 | 228 | 40 | 340 | 8 | 70 |
| Liberty township..... | 65 | 21 | 29 | 8 | 2 | 11 | 3,792 | 36 | 44 | 19 | 2 | 16 |
| North Liberty town..... | 44 | 18 | 13 | 4 | 2 | 11 | 1,868 | 27 | 20 | 11 | 2 | 15 |
| Lincoln township..... | 42 | 10 | 13 | 0 | 0 | 19 | 2,948 | 19 | 32 | 16 | 0 | 83 |
| Walkerton town..... | 32 | 8 | 8 | 0 | 0 | 16 | 2,069 | 17 | 22 | 6 | 0 | 62 |
| Madison township..... | 38 | 10 | 18 | 3 | 0 | 7 | 1,895 | 12 | 20 | 7 | 1 | 16 |
| Olive township..... | 73 | 28 | 38 | 13 | 2 | 14 | 4,599 | 53 | 58 | 33 | 2 | 46 |
| New Carlisle town..... | 37 | 14 | 13 | 9 | 2 | 5 | 1,824 | 28 | 24 | 16 | 2 | 9 |
| Penn township..... | 1,442 | 775 | 413 | 236 | 45 | 245 | 61,094 | 3,903 | 662 | 1,093 | 128 | 936 |
| Mishawaka city (part)..... | 1,121 | 639 | 306 | 158 | 30 | 181 | 38,842 | 2,978 | 488 | 675 | 73 | 696 |
| Osceola town..... | 40 | 8 | 13 | 12 | 7 | 6 | 2,392 | 42 | 17 | 29 | 12 | 14 |
| South Bend city (part)..... | 55 | 46 | 10 | 4 | 1 | 12 | 1,849 | 502 | 11 | 60 | 4 | 58 |
| Portage township..... | 3,462 | 2,547 | 837 | 567 | 118 | 889 | 59,386 | 26,909 | 1,315 | 1,787 | 172 | 7,853 |
| Notre Dame CDP (part)..... | 195 | 38 | 33 | 139 | 8 | 23 | 4,468 | 155 | 42 | 474 | 11 | 98 |
| South Bend city (part)..... | 3,180 | 2,464 | 773 | 412 | 108 | 851 | 50,933 | 26,435 | 1,220 | 1,256 | 159 | 7,558 |
| Union township..... | 34 | 12 | 16 | 1 | 3 | 4 | 3,619 | 24 | 23 | 3 | 9 | 21 |
| Lakeville town..... | 11 | 3 | 8 | 0 | 1 | 1 | 777 | 4 | 11 | 0 | 1 | 5 |
| Warren township..... | 104 | 59 | 31 | 14 | 0 | 20 | 7,112 | 402 | 46 | 70 | 1 | 94 |
| South Bend city (part)..... | 0 | 0 | 0 | 0 | 0 | 0 | 0 | 0 | 0 | 0 | 0 | 0 |
| Scott County..... | 171 | 49 | 66 | 32 | 7 | 39 | 23,838 | 106 | 112 | 140 | 21 | 150 |
| Finley township..... | 7 | 1 | 3 | 0 | 0 | 3 | 1,450 | 7 | 5 | 2 | 2 | 10 |
| Jennings township..... | 67 | 23 | 27 | 14 | 3 | 15 | 6,540 | 38 | 45 | 28 | 8 | 51 |
| Austin city..... | 47 | 16 | 22 | 11 | 2 | 10 | 4,219 | 30 | 36 | 21 | 4 | 41 |
| Johnson township..... | 25 | 5 | 9 | 3 | 1 | 8 | 2,500 | 9 | 15 | 10 | 1 | 11 |
| Lexington township..... | 15 | 3 | 7 | 2 | 0 | 3 | 3,523 | 13 | 10 | 8 | 2 | 10 |
| Vienna township..... | 57 | 17 | 20 | 13 | 3 | 10 | 9,825 | 39 | 37 | 92 | 8 | 68 |
| Scottsburg city..... | 37 | 14 | 6 | 11 | 1 | 8 | 6,594 | 34 | 22 | 74 | 4 | 58 |
| Shelby County..... | 497 | 191 | 146 | 92 | 21 | 107 | 42,899 | 646 | 241 | 336 | 34 | 821 |
| Addison township..... | 317 | 137 | 81 | 53 | 8 | 84 | 19,335 | 516 | 118 | 240 | 17 | 707 |
| Shelbyville city (part)..... | 309 | 135 | 79 | 52 | 8 | 81 | 17,495 | 503 | 113 | 234 | 15 | 684 |
| Brandywine township..... | 24 | 8 | 10 | 1 | 0 | 5 | 1,980 | 17 | 11 | 6 | 0 | 25 |
| Fairland town..... | 1 | 1 | 0 | 0 | 0 | 0 | 310 | 1 | 0 | 0 | 0 | 5 |
| Shelbyville city (part)..... | 0 | 0 | 0 | 0 | 0 | 0 | 3 | 0 | 0 | 0 | 0 | 7 |
| Hanover township..... | 21 | 5 | 12 | 4 | 0 | 1 | 2,261 | 7 | 21 | 6 | 1 | 9 |
| Morristown town..... | 7 | 3 | 3 | 1 | 0 | 0 | 1,208 | 4 | 11 | 2 | 0 | 0 |
| Hendricks township..... | 10 | 4 | 2 | 2 | 1 | 1 | 1,276 | 6 | 4 | 8 | 1 | 1 |
| Jackson township..... | 13 | 6 | 3 | 1 | 0 | 5 | 1,829 | 9 | 10 | 3 | 0 | 8 |
| Edinburgh town (part)..... | 1 | 0 | 1 | 0 | 0 | 0 | 96 | 0 | 1 | 0 | 0 | 0 |
| Liberty township..... | 15 | 2 | 5 | 6 | 2 | 0 | 1,762 | 3 | 6 | 8 | 2 | 6 |
| Waldron CDP..... | 8 | 0 | 5 | 3 | 0 | 0 | 797 | 0 | 5 | 4 | 0 | 6 |
| Marion township..... | 10 | 4 | 5 | 0 | 0 | 1 | 1,875 | 14 | 15 | 13 | 0 | 16 |
| Shelbyville city (part)..... | 1 | 0 | 1 | 0 | 0 | 0 | 409 | 4 | 5 | 4 | 0 | 7 |
| Moral township..... | 35 | 8 | 11 | 12 | 3 | 5 | 4,516 | 29 | 22 | 28 | 6 | 14 |
| Noble township..... | 2 | 0 | 2 | 0 | 0 | 0 | 1,475 | 2 | 7 | 1 | 0 | 3 |
| St. Paul town (part)..... | 0 | 0 | 0 | 0 | 0 | 0 | 413 | 1 | 0 | 0 | 0 | 2 |
| Shelby township..... | 10 | 6 | 3 | 1 | 0 | 0 | 1,858 | 29 | 5 | 4 | 0 | 6 |
| Shelbyville city (part)..... | 0 | 0 | 0 | 0 | 0 | 0 | 49 | 0 | 0 | 0 | 0 | 0 |
| Sugar Creek township..... | 12 | 1 | 1 | 8 | 0 | 2 | 1,080 | 1 | 1 | 9 | 0 | 7 |
| Union township..... | 9 | 1 | 0 | 0 | 6 | 2 | 961 | 2 | 2 | 4 | 6 | 4 |

Table 5.
Population for Selected Categories of Race: 2010—Con.

[For information on confidentiality protection, nonsampling error, and definitions, see Selected Appendixes at <www.census.gov/prod/cen2010/cph-1-a.pdf>]

| State County County Subdivision Place | Race in combination with one or more other races | | | | | | Race alone or in combination with one or more other races | | | | | |
|--|--|---------------------------------|---|-------|--|--------------------|---|---------------------------------|---|-------|--|--------------------|
| | White | Black or African American | American Indian and Alaska Native | Asian | Native Hawaiian and Other Pacific Islander | Some Other Race | White | Black or African American | American Indian and Alaska Native | Asian | Native Hawaiian and Other Pacific Islander | Some Other Race |
| Shelby County—Con. | | | | | | | | | | | | |
| Van Buren township..... | 14 | 8 | 8 | 4 | 1 | 0 | 1,471 | 9 | 12 | 5 | 1 | 3 |
| Washington township..... | 5 | 1 | 3 | 0 | 0 | 1 | 1,220 | 2 | 7 | 1 | 0 | 12 |
| Spencer County..... | 157 | 70 | 52 | 19 | 2 | 37 | 20,452 | 166 | 93 | 91 | 2 | 319 |
| Carter township..... | 31 | 6 | 5 | 5 | 0 | 18 | 3,002 | 13 | 7 | 21 | 0 | 248 |
| Dale town..... | 27 | 6 | 4 | 5 | 0 | 15 | 1,375 | 12 | 6 | 14 | 0 | 215 |
| Santa Claus town (part)..... | 1 | 0 | 1 | 0 | 0 | 0 | 338 | 1 | 1 | 2 | 0 | 5 |
| Clay township..... | 8 | 1 | 0 | 3 | 0 | 4 | 2,771 | 7 | 4 | 13 | 0 | 14 |
| Santa Claus town (part)..... | 8 | 1 | 0 | 3 | 0 | 4 | 2,101 | 7 | 3 | 12 | 0 | 14 |
| Grass township..... | 7 | 11 | 1 | 0 | 0 | 5 | 1,220 | 16 | 1 | 2 | 0 | 14 |
| Chrisney town..... | 0 | 0 | 0 | 0 | 0 | 0 | 473 | 0 | 0 | 2 | 0 | 6 |
| Hammond township..... | 17 | 6 | 8 | 0 | 0 | 3 | 1,703 | 21 | 12 | 0 | 0 | 8 |
| Grandview town..... | 15 | 5 | 7 | 0 | 0 | 3 | 735 | 16 | 9 | 0 | 0 | 4 |
| Harrison township..... | 13 | 6 | 8 | 2 | 0 | 1 | 1,972 | 9 | 13 | 17 | 0 | 5 |
| St. Meinrad CDP..... | 6 | 3 | 4 | 0 | 0 | 1 | 691 | 5 | 8 | 5 | 0 | 4 |
| Santa Claus town (part)..... | 0 | 0 | 0 | 0 | 0 | 0 | 5 | 0 | 0 | 1 | 0 | 0 |
| Huff township..... | 4 | 1 | 3 | 0 | 0 | 0 | 1,147 | 3 | 3 | 5 | 0 | 2 |
| Jackson township..... | 7 | 0 | 3 | 1 | 1 | 2 | 878 | 3 | 9 | 2 | 1 | 5 |
| Gentryville town..... | 1 | 0 | 1 | 0 | 0 | 0 | 258 | 3 | 6 | 0 | 0 | 2 |
| Luce township..... | 16 | 4 | 10 | 0 | 1 | 1 | 2,544 | 7 | 20 | 7 | 1 | 9 |
| Hatfield CDP..... | 7 | 2 | 5 | 0 | 0 | 0 | 804 | 2 | 7 | 1 | 0 | 6 |
| Richland town..... | 3 | 1 | 1 | 0 | 0 | 1 | 422 | 2 | 3 | 0 | 0 | 1 |
| Ohio township..... | 54 | 35 | 14 | 8 | 0 | 3 | 5,215 | 87 | 24 | 24 | 0 | 14 |
| Rockport city..... | 29 | 19 | 12 | 2 | 0 | 2 | 2,206 | 60 | 17 | 9 | 0 | 11 |
| Starke County..... | 287 | 66 | 133 | 34 | 2 | 72 | 22,970 | 132 | 209 | 75 | 2 | 276 |
| California township..... | 23 | 6 | 12 | 3 | 0 | 5 | 1,978 | 9 | 23 | 5 | 0 | 22 |
| Bass Lake CDP (part)..... | 5 | 0 | 3 | 0 | 0 | 2 | 487 | 0 | 5 | 0 | 0 | 2 |
| Center township..... | 78 | 19 | 35 | 7 | 1 | 19 | 6,123 | 39 | 42 | 26 | 1 | 78 |
| Knox city..... | 63 | 16 | 32 | 3 | 1 | 14 | 3,631 | 29 | 39 | 15 | 1 | 54 |
| Davis township..... | 17 | 4 | 10 | 2 | 0 | 1 | 1,036 | 4 | 15 | 3 | 0 | 2 |
| Hamlet town (part)..... | 9 | 3 | 4 | 1 | 0 | 1 | 608 | 3 | 8 | 2 | 0 | 1 |
| Jackson township..... | 4 | 4 | 0 | 0 | 0 | 0 | 536 | 8 | 4 | 0 | 0 | 5 |
| North Bend township..... | 16 | 14 | 2 | 2 | 0 | 6 | 1,340 | 43 | 6 | 6 | 0 | 19 |
| Bass Lake CDP (part)..... | 2 | 4 | 0 | 0 | 0 | 6 | 444 | 8 | 4 | 1 | 0 | 10 |
| Oregon township..... | 48 | 9 | 25 | 8 | 1 | 9 | 3,319 | 11 | 33 | 12 | 1 | 43 |
| Hamlet town (part)..... | 4 | 0 | 3 | 1 | 1 | 0 | 178 | 0 | 7 | 1 | 1 | 5 |
| Koontz Lake CDP (part)..... | 27 | 5 | 12 | 5 | 0 | 8 | 1,444 | 6 | 14 | 7 | 0 | 18 |
| Railroad township..... | 19 | 1 | 8 | 2 | 0 | 8 | 1,219 | 1 | 10 | 2 | 0 | 13 |
| San Pierre CDP..... | 3 | 0 | 2 | 1 | 0 | 0 | 143 | 0 | 3 | 1 | 0 | 0 |
| Washington township..... | 23 | 8 | 7 | 0 | 0 | 8 | 2,936 | 13 | 25 | 1 | 0 | 51 |
| Bass Lake CDP (part)..... | 5 | 0 | 3 | 0 | 0 | 2 | 242 | 0 | 3 | 1 | 0 | 4 |
| Wayne township..... | 59 | 1 | 34 | 10 | 0 | 16 | 4,483 | 4 | 51 | 20 | 0 | 43 |
| North Judson town..... | 26 | 0 | 16 | 4 | 0 | 6 | 1,739 | 2 | 21 | 8 | 0 | 28 |
| Steuben County..... | 302 | 96 | 113 | 81 | 7 | 49 | 33,400 | 275 | 206 | 248 | 18 | 369 |
| Clear Lake township..... | 6 | 1 | 1 | 3 | 0 | 1 | 785 | 4 | 3 | 7 | 0 | 6 |
| Clear Lake town..... | 1 | 0 | 0 | 1 | 0 | 0 | 336 | 0 | 0 | 4 | 0 | 0 |
| Fremont township..... | 8 | 2 | 2 | 3 | 0 | 1 | 2,956 | 7 | 10 | 12 | 0 | 16 |
| Fremont town..... | 7 | 2 | 2 | 3 | 0 | 0 | 2,114 | 7 | 7 | 9 | 0 | 8 |
| Jackson township..... | 9 | 0 | 5 | 4 | 0 | 0 | 1,759 | 2 | 8 | 9 | 0 | 8 |
| Jamestown township..... | 10 | 6 | 4 | 0 | 0 | 0 | 3,214 | 10 | 13 | 19 | 1 | 2 |
| Millgrove township..... | 17 | 1 | 14 | 2 | 0 | 0 | 1,549 | 10 | 18 | 4 | 0 | 13 |
| Oriand town..... | 4 | 0 | 4 | 0 | 0 | 0 | 422 | 5 | 4 | 0 | 0 | 7 |
| Otsego township..... | 18 | 7 | 12 | 2 | 0 | 4 | 2,555 | 11 | 16 | 5 | 0 | 10 |
| Hamilton town (part)..... | 9 | 2 | 6 | 1 | 0 | 3 | 1,279 | 5 | 7 | 3 | 0 | 5 |
| Pleasant township..... | 178 | 60 | 54 | 53 | 5 | 32 | 13,181 | 199 | 93 | 154 | 12 | 261 |
| Angola city (part)..... | 139 | 44 | 47 | 34 | 4 | 30 | 8,201 | 164 | 71 | 107 | 11 | 207 |
| Richland township..... | 6 | 0 | 2 | 4 | 0 | 0 | 563 | 0 | 7 | 5 | 1 | 0 |
| Salem township..... | 16 | 11 | 5 | 2 | 2 | 7 | 2,240 | 12 | 8 | 7 | 3 | 15 |
| Hudson town (part)..... | 2 | 0 | 1 | 0 | 0 | 1 | 244 | 0 | 2 | 0 | 1 | 1 |
| Scott township..... | 6 | 1 | 3 | 2 | 0 | 0 | 1,104 | 3 | 5 | 4 | 0 | 1 |
| Angola city (part)..... | 0 | 0 | 0 | 0 | 0 | 0 | 2 | 0 | 0 | 0 | 0 | 0 |
| Steuben township..... | 25 | 7 | 8 | 6 | 0 | 4 | 2,776 | 11 | 22 | 15 | 0 | 36 |
| Ashley town (part)..... | 5 | 2 | 3 | 0 | 0 | 0 | 326 | 3 | 5 | 0 | 0 | 10 |
| Hudson town (part)..... | 0 | 0 | 0 | 0 | 0 | 0 | 266 | 0 | 0 | 3 | 0 | 3 |
| York township..... | 3 | 0 | 3 | 0 | 0 | 0 | 718 | 6 | 3 | 7 | 1 | 1 |
| Sullivan County..... | 215 | 63 | 112 | 36 | 1 | 16 | 20,347 | 1,024 | 170 | 76 | 2 | 80 |
| Cass township..... | 11 | 2 | 7 | 2 | 0 | 0 | 2,066 | 4 | 10 | 4 | 0 | 1 |
| Dugger town..... | 3 | 0 | 3 | 0 | 0 | 0 | 920 | 0 | 3 | 0 | 0 | 0 |
| Curry township..... | 41 | 8 | 24 | 8 | 0 | 3 | 3,516 | 16 | 36 | 19 | 0 | 14 |
| Farmersburg town..... | 8 | 2 | 2 | 3 | 0 | 1 | 1,103 | 9 | 6 | 6 | 0 | 2 |
| Shelburn town..... | 27 | 4 | 16 | 5 | 0 | 2 | 1,231 | 4 | 22 | 13 | 0 | 9 |
| Fairbanks township..... | 11 | 3 | 7 | 1 | 0 | 0 | 730 | 3 | 9 | 2 | 0 | 0 |
| Gill township..... | 4 | 0 | 4 | 0 | 0 | 0 | 865 | 0 | 9 | 0 | 0 | 1 |
| Merom town..... | 0 | 0 | 0 | 0 | 0 | 0 | 228 | 0 | 0 | 0 | 0 | 0 |
| Haddon township..... | 20 | 11 | 6 | 3 | 0 | 2 | 2,997 | 953 | 16 | 4 | 1 | 37 |
| Carlisle town..... | 3 | 0 | 3 | 0 | 0 | 0 | 675 | 0 | 7 | 0 | 0 | 13 |
| Hamilton township..... | 90 | 38 | 33 | 17 | 0 | 10 | 6,804 | 43 | 52 | 41 | 0 | 25 |

Table 5.
Population for Selected Categories of Race: 2010—Con.

[For information on confidentiality protection, nonsampling error, and definitions, see Selected Appendixes at <www.census.gov/prod/cen2010/cph-1-a.pdf>]

| State County County Subdivision Place | Race in combination with one or more other races | | | | | | Race alone or in combination with one or more other races | | | | | |
|--|--|---------------------------------|---|-------|--|--------------------|---|---------------------------------|---|--------|--|--------------------|
| | White | Black or African American | American Indian and Alaska Native | Asian | Native Hawaiian and Other Pacific Islander | Some Other Race | White | Black or African American | American Indian and Alaska Native | Asian | Native Hawaiian and Other Pacific Islander | Some Other Race |
| Sullivan County—Con. | | | | | | | | | | | | |
| Hamilton township—Con. | | | | | | | | | | | | |
| Sullivan city..... | 49 | 23 | 11 | 15 | 0 | 6 | 4,200 | 28 | 30 | 23 | 0 | 21 |
| Jackson township..... | 25 | 1 | 20 | 3 | 1 | 1 | 1,899 | 2 | 23 | 3 | 1 | 2 |
| Hymera town..... | 6 | 0 | 6 | 0 | 0 | 0 | 799 | 0 | 8 | 0 | 0 | 0 |
| Jefferson township..... | 1 | 0 | 1 | 0 | 0 | 0 | 415 | 0 | 3 | 0 | 0 | 0 |
| Turman township..... | 12 | 0 | 10 | 2 | 0 | 0 | 1,055 | 3 | 12 | 3 | 0 | 0 |
| Switzerland County..... | 79 | 24 | 44 | 5 | 3 | 11 | 10,460 | 56 | 62 | 23 | 5 | 90 |
| Cotton township..... | 15 | 7 | 8 | 1 | 1 | 2 | 2,009 | 16 | 14 | 2 | 1 | 15 |
| East Enterprise CDP..... | 2 | 0 | 2 | 0 | 0 | 0 | 146 | 1 | 3 | 0 | 0 | 0 |
| Craig township..... | 7 | 1 | 4 | 1 | 0 | 1 | 882 | 1 | 4 | 2 | 0 | 18 |
| Jefferson township..... | 39 | 13 | 20 | 2 | 2 | 6 | 3,127 | 26 | 21 | 13 | 2 | 19 |
| Vevay town..... | 21 | 4 | 11 | 2 | 0 | 4 | 1,655 | 12 | 11 | 11 | 0 | 15 |
| Pleasant township..... | 5 | 0 | 5 | 0 | 0 | 0 | 1,508 | 1 | 7 | 0 | 0 | 10 |
| Posey township..... | 7 | 2 | 5 | 0 | 0 | 0 | 1,745 | 11 | 13 | 1 | 2 | 14 |
| Patriot town..... | 1 | 0 | 1 | 0 | 0 | 0 | 206 | 0 | 2 | 1 | 0 | 1 |
| York township..... | 6 | 1 | 2 | 1 | 0 | 2 | 1,189 | 1 | 3 | 5 | 0 | 14 |
| Florence CDP..... | 0 | 0 | 0 | 0 | 0 | 0 | 80 | 0 | 0 | 0 | 0 | 0 |
| Tippecanoe County..... | 3,451 | 1,508 | 808 | 1,146 | 137 | 735 | 148,641 | 8,421 | 1,261 | 11,876 | 187 | 6,407 |
| Fairfield township..... | 1,220 | 618 | 340 | 206 | 33 | 290 | 44,372 | 3,634 | 535 | 1,035 | 44 | 2,891 |
| Lafayette city (part)..... | 1,146 | 578 | 318 | 194 | 33 | 279 | 39,077 | 3,280 | 505 | 828 | 42 | 2,735 |
| Jackson township..... | 3 | 3 | 0 | 0 | 0 | 0 | 497 | 3 | 1 | 0 | 0 | 1 |
| Lauramie township..... | 41 | 13 | 18 | 8 | 0 | 2 | 2,550 | 23 | 23 | 13 | 0 | 28 |
| Clarks Hill town..... | 10 | 4 | 6 | 0 | 0 | 0 | 608 | 5 | 8 | 0 | 0 | 0 |
| Stockwell CDP..... | 6 | 2 | 3 | 1 | 0 | 0 | 531 | 3 | 4 | 5 | 0 | 8 |
| Perry township..... | 128 | 55 | 22 | 40 | 6 | 23 | 6,713 | 142 | 42 | 195 | 6 | 201 |
| Lafayette city (part)..... | 0 | 0 | 0 | 0 | 0 | 0 | 0 | 0 | 0 | 0 | 0 | 0 |
| Randolph township..... | 13 | 2 | 7 | 4 | 0 | 0 | 915 | 7 | 8 | 7 | 0 | 7 |
| Sheffield township..... | 52 | 10 | 6 | 8 | 1 | 27 | 3,770 | 31 | 15 | 18 | 1 | 82 |
| Dayton town..... | 26 | 5 | 4 | 1 | 1 | 15 | 1,380 | 18 | 12 | 4 | 1 | 31 |
| Lafayette city (part)..... | 0 | 0 | 0 | 0 | 0 | 0 | 0 | 0 | 0 | 0 | 0 | 0 |
| Shelby township..... | 17 | 5 | 5 | 7 | 2 | 2 | 2,294 | 28 | 10 | 19 | 4 | 16 |
| Montmorenci CDP..... | 1 | 1 | 0 | 0 | 0 | 0 | 241 | 1 | 1 | 1 | 0 | 0 |
| Otterbein town (part)..... | 4 | 0 | 1 | 2 | 0 | 1 | 353 | 3 | 4 | 3 | 1 | 7 |
| Tippecanoe township..... | 119 | 46 | 32 | 37 | 0 | 14 | 7,415 | 146 | 47 | 144 | 3 | 75 |
| Battle Ground town..... | 6 | 3 | 1 | 2 | 0 | 0 | 1,316 | 6 | 3 | 5 | 0 | 10 |
| West Lafayette city (part)..... | 7 | 1 | 4 | 2 | 0 | 0 | 537 | 31 | 4 | 29 | 0 | 8 |
| Union township..... | 16 | 4 | 7 | 1 | 1 | 4 | 1,562 | 11 | 16 | 9 | 2 | 27 |
| Lafayette city (part)..... | 0 | 0 | 0 | 0 | 0 | 0 | 0 | 0 | 0 | 0 | 0 | 0 |
| Shadeland town..... | 16 | 4 | 7 | 1 | 1 | 4 | 1,562 | 11 | 16 | 9 | 2 | 27 |
| Wabash township..... | 1,136 | 399 | 220 | 683 | 68 | 188 | 47,062 | 2,259 | 320 | 9,794 | 83 | 1,152 |
| Purdue University CDP..... | 210 | 65 | 45 | 175 | 16 | 41 | 8,730 | 511 | 62 | 2,973 | 21 | 170 |
| West Lafayette city (part)..... | 516 | 157 | 74 | 368 | 42 | 85 | 22,722 | 940 | 114 | 5,469 | 47 | 343 |
| Washington township..... | 13 | 8 | 4 | 1 | 0 | 1 | 2,407 | 14 | 9 | 8 | 0 | 8 |
| Americus CDP..... | 1 | 1 | 0 | 0 | 0 | 0 | 420 | 2 | 1 | 1 | 0 | 0 |
| Buck Creek CDP..... | 0 | 0 | 0 | 0 | 0 | 0 | 207 | 0 | 0 | 0 | 0 | 0 |
| Colburn CDP..... | 2 | 2 | 0 | 0 | 0 | 0 | 191 | 3 | 1 | 0 | 0 | 0 |
| Wayne township..... | 11 | 8 | 0 | 3 | 0 | 0 | 1,569 | 12 | 2 | 4 | 0 | 4 |
| West Point CDP..... | 6 | 6 | 0 | 0 | 0 | 0 | 593 | 7 | 0 | 0 | 0 | 0 |
| Wea township..... | 682 | 337 | 147 | 148 | 26 | 184 | 27,515 | 2,111 | 233 | 630 | 44 | 1,915 |
| Lafayette city (part)..... | 505 | 245 | 109 | 105 | 20 | 148 | 18,682 | 1,707 | 167 | 396 | 31 | 1,590 |
| Tipton County..... | 154 | 48 | 43 | 23 | 10 | 36 | 15,705 | 77 | 66 | 88 | 15 | 143 |
| Cicero township..... | 94 | 27 | 19 | 15 | 9 | 29 | 7,985 | 39 | 32 | 46 | 11 | 70 |
| Tipton city..... | 63 | 22 | 11 | 9 | 7 | 19 | 5,019 | 29 | 22 | 38 | 8 | 56 |
| Jefferson township..... | 6 | 1 | 4 | 0 | 0 | 1 | 1,406 | 4 | 7 | 10 | 0 | 1 |
| Kempton town..... | 3 | 1 | 2 | 0 | 0 | 0 | 334 | 1 | 2 | 1 | 0 | 0 |
| Liberty township..... | 25 | 5 | 14 | 3 | 0 | 4 | 2,415 | 12 | 15 | 18 | 0 | 37 |
| Sharpsville town..... | 10 | 2 | 4 | 1 | 0 | 3 | 602 | 3 | 4 | 1 | 0 | 7 |
| Madison township..... | 10 | 1 | 5 | 1 | 1 | 2 | 1,385 | 2 | 5 | 1 | 1 | 12 |
| Elwood city (part)..... | 0 | 0 | 0 | 0 | 0 | 0 | 6 | 0 | 0 | 0 | 0 | 0 |
| Prairie township..... | 1 | 0 | 0 | 1 | 0 | 0 | 1,126 | 2 | 1 | 8 | 2 | 2 |
| Wildcat township..... | 18 | 14 | 1 | 3 | 0 | 0 | 1,388 | 18 | 6 | 5 | 1 | 21 |
| Windfall City town..... | 6 | 5 | 0 | 1 | 0 | 0 | 694 | 7 | 2 | 3 | 0 | 8 |
| Union County..... | 77 | 14 | 36 | 21 | 7 | 5 | 7,408 | 47 | 59 | 40 | 13 | 30 |
| Brownsville township..... | 13 | 0 | 5 | 7 | 1 | 0 | 834 | 5 | 5 | 12 | 2 | 0 |
| Center township..... | 31 | 11 | 15 | 3 | 4 | 2 | 2,984 | 33 | 23 | 12 | 8 | 21 |
| Liberty town..... | 18 | 8 | 7 | 3 | 0 | 2 | 2,082 | 24 | 13 | 12 | 2 | 19 |
| Harmony township..... | 2 | 1 | 2 | 0 | 0 | 0 | 534 | 3 | 9 | 0 | 0 | 0 |
| Harrison township..... | 10 | 1 | 4 | 5 | 0 | 1 | 415 | 1 | 4 | 5 | 0 | 2 |
| Liberty township..... | 8 | 0 | 3 | 5 | 0 | 0 | 1,031 | 0 | 9 | 10 | 0 | 0 |
| Union township..... | 13 | 1 | 7 | 1 | 2 | 2 | 1,610 | 5 | 9 | 1 | 3 | 7 |
| West College Corner town..... | 8 | 0 | 5 | 1 | 2 | 0 | 667 | 2 | 7 | 1 | 3 | 4 |
| Vanderburgh County..... | 3,850 | 2,665 | 769 | 663 | 133 | 380 | 158,732 | 19,012 | 1,168 | 2,666 | 237 | 2,247 |
| Armstrong township..... | 4 | 0 | 1 | 3 | 0 | 0 | 1,582 | 4 | 1 | 9 | 0 | 7 |
| Darmstadt town (part)..... | 0 | 0 | 0 | 0 | 0 | 0 | 63 | 0 | 0 | 4 | 0 | 0 |
| Center township..... | 579 | 300 | 109 | 143 | 32 | 63 | 36,990 | 1,408 | 173 | 677 | 53 | 329 |

Table 5.
Population for Selected Categories of Race: 2010—Con.

[For information on confidentiality protection, nonsampling error, and definitions, see Selected Appendixes at <www.census.gov/prod/cen2010/cph-1-a.pdf>]

| State County County Subdivision Place | Race in combination with one or more other races | | | | | | Race alone or in combination with one or more other races | | | | | |
|--|--|---------------------------------|---|-------|--|--------------------|---|---------------------------------|---|-------|--|--------------------|
| | White | Black or African American | American Indian and Alaska Native | Asian | Native Hawaiian and Other Pacific Islander | Some Other Race | White | Black or African American | American Indian and Alaska Native | Asian | Native Hawaiian and Other Pacific Islander | Some Other Race |
| Vanderburgh County—Con. | | | | | | | | | | | | |
| Center township—Con. | | | | | | | | | | | | |
| Darmstadt town (part)..... | 0 | 0 | 0 | 0 | 0 | 0 | 22 | 0 | 0 | 0 | 0 | 0 |
| Evansville city (part)..... | 252 | 163 | 37 | 36 | 11 | 30 | 13,973 | 804 | 63 | 180 | 23 | 113 |
| Highland CDP..... | 50 | 26 | 11 | 16 | 2 | 1 | 4,362 | 84 | 12 | 69 | 4 | 13 |
| Melody Hill CDP..... | 41 | 18 | 16 | 7 | 0 | 4 | 3,447 | 142 | 21 | 51 | 0 | 10 |
| German township..... | 51 | 24 | 17 | 20 | 6 | 1 | 7,342 | 56 | 25 | 58 | 8 | 13 |
| Darmstadt town (part)..... | 0 | 0 | 0 | 0 | 0 | 0 | 16 | 0 | 0 | 0 | 0 | 0 |
| Knight township..... | 1,872 | 1,405 | 296 | 288 | 44 | 218 | 57,788 | 9,085 | 474 | 1,241 | 78 | 1,401 |
| Evansville city (part)..... | 1,726 | 1,300 | 273 | 270 | 43 | 206 | 52,511 | 8,326 | 444 | 1,156 | 77 | 1,325 |
| Perry township..... | 305 | 148 | 75 | 79 | 13 | 30 | 24,118 | 682 | 120 | 347 | 18 | 139 |
| Evansville city (part)..... | 161 | 94 | 42 | 18 | 0 | 17 | 10,542 | 295 | 67 | 61 | 3 | 71 |
| Pigeon township..... | 967 | 766 | 252 | 94 | 38 | 68 | 22,346 | 7,664 | 342 | 181 | 73 | 334 |
| Evansville city (part)..... | 967 | 766 | 252 | 94 | 38 | 68 | 22,346 | 7,664 | 342 | 181 | 73 | 334 |
| Scott township..... | 72 | 22 | 19 | 36 | 0 | 0 | 8,284 | 109 | 31 | 149 | 7 | 24 |
| Darmstadt town (part)..... | 11 | 1 | 3 | 7 | 0 | 0 | 1,282 | 9 | 3 | 14 | 1 | 4 |
| Union township..... | 0 | 0 | 0 | 0 | 0 | 0 | 282 | 4 | 2 | 4 | 0 | 0 |
| Vermillion County..... | 132 | 44 | 55 | 26 | 11 | 7 | 16,064 | 68 | 92 | 57 | 16 | 55 |
| Clinton township..... | 93 | 31 | 39 | 14 | 7 | 6 | 9,031 | 48 | 57 | 32 | 10 | 36 |
| Blanford CDP..... | 0 | 0 | 0 | 0 | 0 | 0 | 342 | 0 | 0 | 0 | 0 | 0 |
| Clinton city..... | 70 | 24 | 28 | 14 | 3 | 5 | 4,843 | 34 | 42 | 26 | 3 | 17 |
| Fairview Park town..... | 7 | 4 | 1 | 0 | 2 | 0 | 1,368 | 6 | 3 | 3 | 4 | 9 |
| Universal town..... | 1 | 0 | 1 | 0 | 0 | 0 | 361 | 1 | 1 | 0 | 0 | 0 |
| Eugene township..... | 15 | 6 | 9 | 5 | 2 | 0 | 2,005 | 9 | 18 | 8 | 3 | 3 |
| Cayuga town..... | 13 | 6 | 8 | 5 | 1 | 0 | 1,149 | 8 | 14 | 6 | 1 | 3 |
| Helt township..... | 15 | 4 | 4 | 5 | 1 | 1 | 2,586 | 6 | 11 | 10 | 2 | 10 |
| Dana town..... | 6 | 3 | 3 | 0 | 0 | 0 | 599 | 4 | 6 | 1 | 0 | 4 |
| St. Bernice CDP..... | 3 | 1 | 0 | 1 | 1 | 0 | 641 | 1 | 3 | 1 | 2 | 1 |
| Highland township..... | 6 | 3 | 2 | 0 | 1 | 0 | 1,520 | 5 | 4 | 5 | 1 | 5 |
| Perrysville town..... | 5 | 3 | 2 | 0 | 0 | 0 | 453 | 5 | 2 | 1 | 0 | 0 |
| Vermillion township..... | 3 | 0 | 1 | 2 | 0 | 0 | 922 | 0 | 2 | 2 | 0 | 1 |
| Newport town..... | 1 | 0 | 1 | 0 | 0 | 0 | 515 | 0 | 1 | 0 | 0 | 0 |
| Vigo County..... | 2,229 | 1,450 | 584 | 392 | 76 | 203 | 97,436 | 8,887 | 948 | 2,173 | 112 | 840 |
| Fayette township..... | 19 | 3 | 12 | 6 | 0 | 0 | 2,608 | 6 | 17 | 17 | 2 | 1 |
| New Goshen CDP..... | 4 | 2 | 4 | 0 | 0 | 0 | 388 | 2 | 4 | 0 | 2 | 0 |
| Shepardsville CDP..... | 0 | 0 | 0 | 0 | 0 | 0 | 236 | 1 | 0 | 0 | 0 | 0 |
| Tecumseh CDP..... | 7 | 1 | 0 | 6 | 0 | 0 | 647 | 1 | 1 | 16 | 0 | 0 |
| Harrison township..... | 1,520 | 1,105 | 393 | 174 | 51 | 147 | 44,973 | 5,996 | 579 | 812 | 74 | 591 |
| Terre Haute city (part)..... | 1,520 | 1,105 | 393 | 174 | 51 | 147 | 44,973 | 5,996 | 579 | 812 | 74 | 591 |
| Honey Creek township..... | 237 | 125 | 46 | 89 | 8 | 21 | 14,183 | 2,221 | 144 | 781 | 12 | 105 |
| Terre Haute city (part)..... | 17 | 18 | 3 | 1 | 0 | 1 | 2,570 | 1,625 | 73 | 28 | 2 | 9 |
| Linton township..... | 14 | 1 | 2 | 5 | 0 | 6 | 1,290 | 6 | 7 | 16 | 0 | 18 |
| Lost Creek township..... | 149 | 79 | 48 | 51 | 8 | 13 | 9,950 | 301 | 60 | 316 | 10 | 44 |
| Seelyville town..... | 13 | 7 | 3 | 1 | 2 | 0 | 1,019 | 11 | 5 | 3 | 2 | 2 |
| Terre Haute city (part)..... | 90 | 52 | 30 | 38 | 2 | 8 | 4,819 | 198 | 33 | 252 | 3 | 23 |
| Nevins township..... | 12 | 6 | 1 | 5 | 1 | 0 | 1,954 | 22 | 2 | 7 | 1 | 2 |
| Fontanet CDP..... | 1 | 0 | 1 | 0 | 0 | 0 | 415 | 6 | 2 | 0 | 0 | 1 |
| Otter Creek township..... | 152 | 82 | 30 | 34 | 3 | 10 | 8,847 | 210 | 48 | 71 | 8 | 44 |
| North Terre Haute CDP..... | 90 | 50 | 13 | 27 | 3 | 2 | 4,179 | 130 | 23 | 47 | 6 | 15 |
| Terre Haute city (part)..... | 0 | 0 | 0 | 0 | 0 | 0 | 2 | 0 | 0 | 0 | 0 | 0 |
| Pierson township..... | 10 | 0 | 8 | 2 | 0 | 0 | 1,190 | 11 | 9 | 9 | 0 | 1 |
| Prairie Creek township..... | 13 | 9 | 1 | 7 | 1 | 0 | 1,180 | 16 | 3 | 9 | 1 | 3 |
| Prairieton township..... | 10 | 4 | 4 | 0 | 0 | 2 | 1,186 | 20 | 6 | 11 | 0 | 9 |
| Riley township..... | 29 | 11 | 13 | 9 | 1 | 0 | 3,021 | 29 | 22 | 80 | 1 | 3 |
| Riley town..... | 3 | 2 | 2 | 0 | 0 | 0 | 219 | 3 | 3 | 0 | 0 | 0 |
| Terre Haute city (part)..... | 0 | 0 | 0 | 0 | 0 | 0 | 13 | 0 | 0 | 0 | 0 | 0 |
| Sugar Creek township..... | 64 | 25 | 26 | 10 | 3 | 4 | 7,054 | 49 | 51 | 44 | 3 | 19 |
| Dresser CDP..... | 0 | 0 | 0 | 0 | 0 | 0 | 104 | 0 | 0 | 0 | 0 | 0 |
| St. Mary of the Woods CDP..... | 6 | 3 | 3 | 0 | 0 | 0 | 760 | 14 | 5 | 21 | 0 | 3 |
| Toad Hop CDP..... | 1 | 0 | 1 | 0 | 0 | 0 | 108 | 0 | 1 | 0 | 0 | 0 |
| West Terre Haute town..... | 26 | 11 | 8 | 5 | 0 | 2 | 2,202 | 22 | 21 | 6 | 0 | 11 |
| Wabash County..... | 348 | 109 | 179 | 41 | 11 | 56 | 32,112 | 272 | 396 | 179 | 17 | 289 |
| Chester township..... | 96 | 47 | 32 | 18 | 4 | 19 | 7,746 | 122 | 66 | 67 | 7 | 113 |
| North Manchester town..... | 75 | 36 | 23 | 18 | 1 | 17 | 5,893 | 104 | 44 | 65 | 4 | 90 |
| Lagro township..... | 12 | 1 | 10 | 1 | 0 | 0 | 2,863 | 2 | 26 | 8 | 0 | 7 |
| Lagro town..... | 4 | 0 | 4 | 0 | 0 | 0 | 406 | 0 | 11 | 2 | 0 | 0 |
| Liberty township..... | 20 | 5 | 7 | 4 | 0 | 4 | 2,341 | 7 | 19 | 9 | 0 | 9 |
| La Fontaine town..... | 8 | 2 | 3 | 0 | 0 | 3 | 870 | 3 | 5 | 0 | 0 | 5 |
| Noble township..... | 169 | 46 | 101 | 6 | 2 | 24 | 13,877 | 111 | 224 | 73 | 4 | 116 |
| Wabash city..... | 126 | 27 | 82 | 6 | 1 | 20 | 10,397 | 72 | 186 | 58 | 1 | 84 |
| Paw Paw township..... | 12 | 6 | 6 | 3 | 1 | 0 | 1,656 | 10 | 16 | 8 | 1 | 14 |
| Roann town..... | 2 | 1 | 1 | 0 | 0 | 0 | 474 | 1 | 4 | 2 | 0 | 0 |
| Pleasant township..... | 31 | 4 | 17 | 9 | 4 | 7 | 2,352 | 20 | 37 | 12 | 5 | 22 |
| Laketon CDP..... | 6 | 0 | 5 | 1 | 0 | 0 | 604 | 9 | 12 | 1 | 0 | 3 |
| Waltz township..... | 8 | 0 | 6 | 0 | 0 | 2 | 1,277 | 0 | 8 | 2 | 0 | 8 |
| Somerset CDP..... | 4 | 0 | 4 | 0 | 0 | 0 | 399 | 0 | 4 | 1 | 0 | 1 |

Table 5.
Population for Selected Categories of Race: 2010—Con.

[For information on confidentiality protection, nonsampling error, and definitions, see Selected Appendixes at <www.census.gov/prod/cen2010/cph-1-a.pdf>]

| State County County Subdivision Place | Race in combination with one or more other races | | | | | | Race alone or in combination with one or more other races | | | | | |
|--|--|---------------------------------|---|-------|--|--------------------|---|---------------------------------|---|-------|--|--------------------|
| | White | Black or African American | American Indian and Alaska Native | Asian | Native Hawaiian and Other Pacific Islander | Some Other Race | White | Black or African American | American Indian and Alaska Native | Asian | Native Hawaiian and Other Pacific Islander | Some Other Race |
| Warren County..... | 57 | 16 | 22 | 12 | 1 | 12 | 8,420 | 27 | 35 | 48 | 7 | 32 |
| Adams township..... | 4 | 0 | 0 | 0 | 0 | 4 | 501 | 0 | 0 | 11 | 0 | 4 |
| Pine Village town..... | 0 | 0 | 0 | 0 | 0 | 0 | 215 | 0 | 0 | 2 | 0 | 0 |
| Jordan township..... | 3 | 3 | 0 | 0 | 0 | 0 | 243 | 3 | 2 | 0 | 2 | 0 |
| Kent township..... | 2 | 1 | 0 | 1 | 0 | 0 | 427 | 2 | 0 | 1 | 0 | 0 |
| State Line City town..... | 1 | 1 | 0 | 0 | 0 | 0 | 142 | 2 | 0 | 0 | 0 | 0 |
| Liberty township..... | 8 | 1 | 5 | 0 | 0 | 2 | 889 | 2 | 10 | 1 | 0 | 2 |
| Williamsport town (part)..... | 0 | 0 | 0 | 0 | 0 | 0 | 2 | 0 | 0 | 0 | 0 | 0 |
| Medina township..... | 2 | 0 | 2 | 0 | 0 | 0 | 454 | 1 | 2 | 0 | 0 | 2 |
| Mound township..... | 2 | 1 | 1 | 0 | 0 | 0 | 409 | 1 | 1 | 7 | 0 | 2 |
| Pike township..... | 5 | 2 | 2 | 1 | 0 | 0 | 1,217 | 2 | 3 | 3 | 0 | 1 |
| West Lebanon town..... | 2 | 1 | 0 | 1 | 0 | 0 | 719 | 1 | 1 | 3 | 0 | 1 |
| Pine township..... | 1 | 0 | 1 | 0 | 0 | 0 | 479 | 0 | 1 | 0 | 0 | 2 |
| Prairie township..... | 1 | 0 | 1 | 1 | 1 | 0 | 256 | 0 | 1 | 1 | 1 | 0 |
| Steuben township..... | 6 | 0 | 2 | 3 | 0 | 1 | 476 | 2 | 4 | 6 | 0 | 5 |
| Warren township..... | 16 | 6 | 8 | 2 | 0 | 2 | 801 | 7 | 10 | 2 | 0 | 4 |
| Washington township..... | 7 | 2 | 0 | 4 | 0 | 3 | 2,268 | 7 | 1 | 16 | 4 | 10 |
| Williamsport town (part)..... | 6 | 1 | 0 | 4 | 0 | 3 | 1,870 | 6 | 1 | 13 | 4 | 9 |
| Warrick County..... | 754 | 345 | 237 | 218 | 17 | 62 | 57,454 | 1,148 | 361 | 1,178 | 35 | 353 |
| Anderson township..... | 14 | 6 | 6 | 1 | 0 | 3 | 1,251 | 7 | 13 | 8 | 1 | 9 |
| Newburgh town (part)..... | 0 | 0 | 0 | 0 | 0 | 0 | 0 | 0 | 0 | 0 | 0 | 0 |
| Boon township..... | 111 | 37 | 44 | 24 | 1 | 13 | 12,572 | 99 | 69 | 58 | 5 | 67 |
| Boonville city..... | 67 | 19 | 36 | 12 | 0 | 8 | 6,168 | 48 | 46 | 20 | 1 | 34 |
| Chandler town (part)..... | 10 | 3 | 0 | 3 | 0 | 4 | 387 | 3 | 0 | 5 | 0 | 5 |
| Campbell township..... | 14 | 5 | 7 | 3 | 0 | 0 | 895 | 8 | 8 | 9 | 0 | 1 |
| Greer township..... | 15 | 5 | 9 | 1 | 0 | 0 | 1,866 | 13 | 15 | 4 | 0 | 0 |
| Elberfeld town..... | 10 | 1 | 9 | 0 | 0 | 0 | 618 | 2 | 15 | 0 | 0 | 0 |
| Hart township..... | 11 | 2 | 6 | 3 | 0 | 0 | 1,617 | 3 | 9 | 8 | 0 | 0 |
| Lynnville town..... | 7 | 2 | 5 | 0 | 0 | 0 | 885 | 3 | 7 | 0 | 0 | 0 |
| Lane township..... | 12 | 2 | 10 | 0 | 0 | 2 | 281 | 2 | 10 | 0 | 0 | 2 |
| Ohio township..... | 563 | 284 | 146 | 184 | 15 | 44 | 35,787 | 1,005 | 225 | 1,077 | 28 | 267 |
| Chandler town (part)..... | 20 | 13 | 11 | 1 | 0 | 1 | 2,470 | 21 | 15 | 2 | 0 | 12 |
| Newburgh town (part)..... | 45 | 23 | 18 | 12 | 2 | 4 | 3,176 | 71 | 22 | 77 | 2 | 34 |
| Owen township..... | 1 | 0 | 1 | 0 | 0 | 0 | 601 | 2 | 1 | 8 | 0 | 0 |
| Pigeon township..... | 5 | 1 | 4 | 1 | 1 | 0 | 967 | 4 | 6 | 1 | 1 | 6 |
| Skelton township..... | 8 | 3 | 4 | 1 | 0 | 0 | 1,617 | 5 | 5 | 5 | 0 | 1 |
| Tennysen town..... | 0 | 0 | 0 | 0 | 0 | 0 | 277 | 1 | 0 | 0 | 0 | 1 |
| Washington County..... | 240 | 47 | 126 | 42 | 4 | 28 | 27,954 | 111 | 188 | 128 | 6 | 121 |
| Brown township..... | 9 | 3 | 6 | 0 | 0 | 0 | 1,192 | 5 | 8 | 2 | 0 | 1 |
| Campbellsburg town..... | 6 | 3 | 3 | 0 | 0 | 0 | 582 | 4 | 3 | 2 | 0 | 0 |
| Saltillo town..... | 0 | 0 | 0 | 0 | 0 | 0 | 91 | 0 | 0 | 0 | 0 | 1 |
| Franklin township..... | 21 | 3 | 10 | 7 | 0 | 3 | 2,266 | 5 | 17 | 24 | 1 | 11 |
| Gibson township..... | 13 | 0 | 8 | 5 | 1 | 0 | 1,175 | 0 | 9 | 5 | 1 | 0 |
| Little York town..... | 4 | 0 | 0 | 4 | 0 | 0 | 192 | 0 | 0 | 4 | 0 | 0 |
| Howard township..... | 4 | 2 | 1 | 0 | 1 | 0 | 1,246 | 5 | 5 | 1 | 1 | 8 |
| Jackson township..... | 25 | 3 | 10 | 9 | 1 | 2 | 2,082 | 9 | 17 | 17 | 1 | 15 |
| Jefferson township..... | 3 | 2 | 1 | 0 | 0 | 0 | 916 | 4 | 3 | 0 | 0 | 0 |
| Madison township..... | 4 | 0 | 3 | 0 | 0 | 1 | 697 | 3 | 3 | 1 | 0 | 5 |
| Livonia town..... | 1 | 0 | 0 | 0 | 0 | 1 | 128 | 0 | 0 | 0 | 0 | 1 |
| Monroe township..... | 4 | 0 | 2 | 2 | 0 | 0 | 553 | 1 | 2 | 4 | 0 | 2 |
| Pierce township..... | 17 | 1 | 14 | 3 | 1 | 1 | 2,640 | 8 | 20 | 4 | 2 | 11 |
| New Pekin town (part)..... | 5 | 0 | 4 | 0 | 1 | 0 | 808 | 5 | 7 | 0 | 2 | 9 |
| Polk township..... | 29 | 9 | 17 | 2 | 0 | 1 | 2,609 | 12 | 21 | 7 | 0 | 6 |
| New Pekin town (part)..... | 10 | 2 | 7 | 1 | 0 | 0 | 567 | 5 | 7 | 2 | 0 | 4 |
| Posey township..... | 19 | 2 | 9 | 2 | 0 | 7 | 1,863 | 6 | 17 | 7 | 0 | 15 |
| Fredericksburg town..... | 4 | 0 | 4 | 0 | 0 | 0 | 83 | 0 | 6 | 0 | 0 | 0 |
| Hardinsburg town..... | 0 | 0 | 0 | 0 | 0 | 0 | 248 | 0 | 0 | 0 | 0 | 0 |
| Vernon township..... | 2 | 2 | 0 | 0 | 0 | 0 | 665 | 3 | 0 | 1 | 0 | 2 |
| Washington township..... | 90 | 20 | 45 | 12 | 0 | 13 | 10,050 | 50 | 66 | 55 | 0 | 45 |
| Salem city..... | 60 | 15 | 32 | 10 | 0 | 3 | 6,220 | 43 | 48 | 45 | 0 | 23 |
| Wayne County..... | 1,658 | 1,140 | 458 | 207 | 89 | 196 | 63,798 | 4,558 | 629 | 734 | 138 | 981 |
| Abington township..... | 6 | 3 | 2 | 1 | 0 | 0 | 849 | 4 | 4 | 1 | 1 | 0 |
| Boston township..... | 4 | 0 | 1 | 2 | 0 | 1 | 877 | 5 | 2 | 5 | 0 | 2 |
| Boston town..... | 0 | 0 | 0 | 0 | 0 | 0 | 135 | 0 | 1 | 2 | 0 | 0 |
| Richmond city (part)..... | 0 | 0 | 0 | 0 | 0 | 0 | 0 | 0 | 0 | 0 | 0 | 0 |
| Center township..... | 93 | 44 | 32 | 13 | 0 | 14 | 7,426 | 84 | 50 | 62 | 1 | 55 |
| Centerville town..... | 27 | 19 | 8 | 1 | 0 | 5 | 2,480 | 35 | 11 | 17 | 0 | 39 |
| Richmond city (part)..... | 0 | 0 | 0 | 0 | 0 | 0 | 42 | 0 | 0 | 0 | 0 | 0 |
| Clay township..... | 9 | 5 | 2 | 2 | 0 | 0 | 1,163 | 7 | 4 | 3 | 0 | 1 |
| Greens Fork town..... | 1 | 1 | 0 | 0 | 0 | 0 | 421 | 1 | 1 | 1 | 0 | 0 |
| Dalton township..... | 5 | 2 | 3 | 0 | 0 | 0 | 564 | 3 | 4 | 0 | 0 | 0 |
| Franklin township..... | 18 | 11 | 4 | 4 | 0 | 0 | 1,336 | 22 | 5 | 17 | 9 | 0 |
| Whitewater town..... | 0 | 0 | 0 | 0 | 0 | 0 | 83 | 0 | 0 | 0 | 0 | 0 |
| Green township..... | 9 | 5 | 4 | 1 | 0 | 1 | 1,215 | 7 | 6 | 3 | 0 | 1 |
| Harrison township..... | 5 | 0 | 4 | 0 | 0 | 1 | 385 | 0 | 11 | 0 | 0 | 1 |
| Jackson township..... | 39 | 6 | 19 | 5 | 3 | 9 | 4,612 | 22 | 30 | 16 | 4 | 17 |
| Cambridge City town..... | 9 | 1 | 4 | 2 | 0 | 2 | 1,851 | 5 | 13 | 7 | 0 | 3 |
| Dublin town..... | 9 | 3 | 6 | 0 | 3 | 0 | 783 | 5 | 6 | 4 | 3 | 0 |

Table 5.
Population for Selected Categories of Race: 2010—Con.

[For information on confidentiality protection, nonsampling error, and definitions, see Selected Appendixes at <www.census.gov/prod/cen2010/cph-1-a.pdf>]

| State County County Subdivision Place | Race in combination with one or more other races | | | | | | Race alone or in combination with one or more other races | | | | | |
|--|--|---------------------------------|---|-------|--|--------------------|---|---------------------------------|---|-------|--|--------------------|
| | White | Black or African American | American Indian and Alaska Native | Asian | Native Hawaiian and Other Pacific Islander | Some Other Race | White | Black or African American | American Indian and Alaska Native | Asian | Native Hawaiian and Other Pacific Islander | Some Other Race |
| Wayne County—Con. | | | | | | | | | | | | |
| Jackson township—Con. | | | | | | | | | | | | |
| East Germantown town..... | 3 | 0 | 2 | 0 | 0 | 1 | 404 | 1 | 3 | 1 | 0 | 4 |
| Mount Auburn town..... | 1 | 1 | 0 | 0 | 0 | 0 | 116 | 1 | 0 | 1 | 0 | 0 |
| Jefferson township..... | 47 | 23 | 7 | 13 | 1 | 3 | 3,429 | 48 | 12 | 28 | 1 | 11 |
| Hagerstown town..... | 22 | 11 | 7 | 4 | 0 | 0 | 1,768 | 21 | 10 | 10 | 0 | 0 |
| New Garden township..... | 30 | 7 | 10 | 5 | 3 | 11 | 1,956 | 23 | 10 | 6 | 3 | 14 |
| Fountain City town..... | 14 | 4 | 7 | 2 | 2 | 1 | 788 | 11 | 7 | 3 | 2 | 1 |
| Perry township..... | 5 | 4 | 3 | 0 | 0 | 0 | 834 | 4 | 3 | 1 | 0 | 0 |
| Economy town..... | 3 | 2 | 2 | 0 | 0 | 0 | 187 | 2 | 2 | 0 | 0 | 0 |
| Washington township..... | 7 | 4 | 0 | 0 | 0 | 3 | 1,425 | 7 | 7 | 0 | 0 | 4 |
| Milton town..... | 1 | 0 | 0 | 0 | 0 | 1 | 483 | 1 | 6 | 0 | 0 | 1 |
| Wayne township..... | 1,366 | 1,020 | 361 | 158 | 82 | 153 | 36,469 | 4,310 | 473 | 587 | 119 | 871 |
| Richmond city (part)..... | 1,324 | 993 | 344 | 155 | 81 | 150 | 32,179 | 4,177 | 446 | 559 | 118 | 854 |
| Spring Grove town..... | 14 | 12 | 1 | 1 | 0 | 0 | 321 | 31 | 1 | 5 | 0 | 0 |
| Webster township..... | 15 | 6 | 6 | 3 | 0 | 0 | 1,258 | 12 | 8 | 5 | 0 | 4 |
| Richmond city (part)..... | 0 | 0 | 0 | 0 | 0 | 0 | 0 | 0 | 0 | 0 | 0 | 0 |
| Wells County..... | 230 | 91 | 105 | 34 | 6 | 36 | 27,132 | 187 | 181 | 141 | 9 | 244 |
| Chester township..... | 3 | 1 | 1 | 1 | 0 | 0 | 919 | 3 | 6 | 2 | 0 | 9 |
| Poneto town (part)..... | 0 | 0 | 0 | 0 | 0 | 0 | 15 | 0 | 0 | 0 | 0 | 0 |
| Harrison township..... | 78 | 43 | 27 | 12 | 1 | 6 | 8,351 | 94 | 52 | 45 | 3 | 72 |
| Bluffton city (part)..... | 61 | 35 | 17 | 12 | 1 | 5 | 6,436 | 83 | 41 | 38 | 3 | 63 |
| Poneto town (part)..... | 0 | 0 | 0 | 0 | 0 | 0 | 65 | 0 | 0 | 0 | 0 | 0 |
| Vera Cruz town..... | 1 | 0 | 1 | 0 | 0 | 0 | 76 | 0 | 1 | 0 | 0 | 4 |
| Jackson township..... | 3 | 0 | 2 | 0 | 0 | 1 | 831 | 0 | 3 | 1 | 0 | 5 |
| Jefferson township..... | 49 | 20 | 17 | 7 | 3 | 3 | 5,676 | 30 | 31 | 27 | 3 | 45 |
| Ossian town..... | 35 | 16 | 10 | 6 | 1 | 3 | 3,237 | 23 | 14 | 21 | 1 | 29 |
| Lancaster township..... | 59 | 19 | 24 | 11 | 0 | 21 | 5,539 | 42 | 43 | 48 | 1 | 100 |
| Bluffton city (part)..... | 43 | 11 | 16 | 10 | 0 | 18 | 3,167 | 32 | 33 | 34 | 1 | 84 |
| Liberty township..... | 7 | 0 | 7 | 0 | 0 | 0 | 1,081 | 0 | 10 | 1 | 0 | 1 |
| Poneto town (part)..... | 0 | 0 | 0 | 0 | 0 | 0 | 85 | 0 | 1 | 0 | 0 | 0 |
| Nottingham township..... | 1 | 4 | 0 | 1 | 0 | 4 | 1,051 | 5 | 1 | 5 | 0 | 5 |
| Rockcreek township..... | 13 | 2 | 11 | 0 | 0 | 0 | 1,560 | 5 | 15 | 10 | 0 | 2 |
| Markle town (part)..... | 4 | 0 | 4 | 0 | 0 | 0 | 363 | 2 | 4 | 0 | 0 | 1 |
| Uniondale town (part)..... | 2 | 2 | 0 | 0 | 0 | 0 | 251 | 3 | 1 | 6 | 0 | 0 |
| Union township..... | 17 | 2 | 16 | 2 | 2 | 1 | 2,124 | 8 | 20 | 2 | 2 | 5 |
| Markle town (part)..... | 0 | 0 | 0 | 0 | 0 | 0 | 81 | 1 | 0 | 0 | 0 | 0 |
| Uniondale town (part)..... | 0 | 0 | 0 | 0 | 0 | 0 | 51 | 0 | 0 | 0 | 0 | 0 |
| Zanesville town (part)..... | 5 | 0 | 5 | 0 | 0 | 0 | 471 | 1 | 5 | 0 | 0 | 1 |
| White County..... | 339 | 58 | 143 | 51 | 13 | 116 | 23,471 | 126 | 214 | 140 | 18 | 1,040 |
| Big Creek township..... | 6 | 0 | 2 | 2 | 0 | 2 | 808 | 0 | 2 | 4 | 0 | 11 |
| Chalmers town..... | 5 | 0 | 1 | 2 | 0 | 2 | 498 | 0 | 1 | 3 | 0 | 11 |
| Cass township..... | 10 | 4 | 2 | 0 | 0 | 4 | 585 | 4 | 2 | 0 | 0 | 4 |
| Honey Creek township..... | 12 | 3 | 9 | 0 | 0 | 2 | 1,109 | 9 | 20 | 2 | 0 | 36 |
| Reynolds town..... | 6 | 2 | 3 | 0 | 0 | 2 | 493 | 3 | 14 | 0 | 0 | 30 |
| Jackson township..... | 6 | 0 | 5 | 1 | 0 | 0 | 652 | 1 | 5 | 3 | 0 | 0 |
| Burnettsville town..... | 4 | 0 | 4 | 0 | 0 | 0 | 344 | 1 | 4 | 1 | 0 | 0 |
| Liberty township..... | 18 | 2 | 8 | 5 | 1 | 2 | 2,138 | 8 | 18 | 7 | 1 | 69 |
| Buffalo CDP..... | 9 | 1 | 6 | 2 | 0 | 0 | 676 | 1 | 8 | 2 | 0 | 14 |
| Lincoln township..... | 6 | 0 | 3 | 2 | 1 | 0 | 629 | 1 | 3 | 2 | 1 | 8 |
| Idaville CDP..... | 5 | 0 | 3 | 1 | 1 | 0 | 460 | 1 | 3 | 1 | 1 | 0 |
| Monon township..... | 58 | 12 | 29 | 3 | 0 | 27 | 2,866 | 26 | 42 | 6 | 0 | 408 |
| Monon town..... | 46 | 8 | 21 | 3 | 0 | 24 | 1,417 | 18 | 28 | 6 | 0 | 359 |
| Prairie township..... | 27 | 5 | 12 | 10 | 6 | 3 | 3,146 | 6 | 22 | 16 | 8 | 16 |
| Brookston town..... | 18 | 0 | 11 | 5 | 5 | 2 | 1,541 | 0 | 12 | 8 | 6 | 10 |
| Princeton township..... | 28 | 3 | 24 | 1 | 0 | 14 | 1,519 | 7 | 25 | 9 | 0 | 28 |
| Wolcott town..... | 23 | 2 | 23 | 0 | 0 | 10 | 977 | 5 | 24 | 3 | 0 | 21 |
| Round Grove township..... | 2 | 0 | 0 | 2 | 0 | 0 | 258 | 0 | 0 | 3 | 0 | 0 |
| Union township..... | 163 | 27 | 48 | 25 | 5 | 62 | 9,383 | 61 | 74 | 88 | 8 | 458 |
| Monticello city..... | 112 | 19 | 22 | 12 | 4 | 57 | 4,993 | 41 | 45 | 53 | 5 | 354 |
| Norway CDP..... | 1 | 0 | 0 | 1 | 0 | 0 | 379 | 0 | 1 | 4 | 0 | 3 |
| West Point township..... | 3 | 2 | 1 | 0 | 0 | 0 | 378 | 3 | 1 | 0 | 0 | 2 |
| Whitley County..... | 373 | 100 | 167 | 79 | 21 | 45 | 32,852 | 199 | 259 | 184 | 28 | 177 |
| Cleveland township..... | 28 | 9 | 12 | 4 | 0 | 5 | 3,376 | 14 | 14 | 11 | 0 | 13 |
| South Whitley town..... | 20 | 7 | 7 | 2 | 0 | 5 | 1,736 | 11 | 8 | 5 | 0 | 12 |
| Columbia township..... | 168 | 48 | 68 | 29 | 5 | 27 | 10,859 | 96 | 97 | 71 | 7 | 93 |
| Columbia City city (part)..... | 122 | 38 | 44 | 22 | 1 | 21 | 8,477 | 81 | 66 | 63 | 1 | 77 |
| Etna-Troy township..... | 13 | 4 | 7 | 1 | 0 | 1 | 1,876 | 7 | 8 | 3 | 0 | 8 |
| Jefferson township..... | 8 | 3 | 4 | 2 | 0 | 0 | 2,149 | 10 | 14 | 8 | 1 | 9 |
| Richland township..... | 23 | 6 | 7 | 10 | 0 | 0 | 1,738 | 14 | 14 | 12 | 0 | 3 |
| Larwill town..... | 3 | 2 | 1 | 0 | 0 | 0 | 283 | 2 | 1 | 0 | 0 | 0 |
| Smith township..... | 58 | 15 | 25 | 16 | 3 | 6 | 5,272 | 23 | 41 | 32 | 3 | 18 |
| Churubusco town..... | 21 | 5 | 10 | 4 | 1 | 3 | 1,778 | 6 | 15 | 8 | 1 | 10 |
| Tri-Lakes CDP (part)..... | 0 | 0 | 0 | 0 | 0 | 0 | 27 | 0 | 0 | 0 | 0 | 0 |
| Thomcreek township..... | 34 | 9 | 19 | 12 | 10 | 4 | 4,107 | 17 | 29 | 33 | 12 | 21 |
| Tri-Lakes CDP (part)..... | 20 | 9 | 15 | 9 | 7 | 0 | 1,383 | 11 | 18 | 10 | 7 | 4 |

Table 5.

Population for Selected Categories of Race: 2010—Con.

[For information on confidentiality protection, nonsampling error, and definitions, see Selected Appendixes at <www.census.gov/prod/cen2010/cph-1-a.pdf>]

| State County County Subdivision Place | Race in combination with one or more other races | | | | | | Race alone or in combination with one or more other races | | | | | |
|--|--|---------------------------------|---|-------|--|--------------------|---|---------------------------------|---|-------|--|--------------------|
| | White | Black or African American | American Indian and Alaska Native | Asian | Native Hawaiian and Other Pacific Islander | Some Other Race | White | Black or African American | American Indian and Alaska Native | Asian | Native Hawaiian and Other Pacific Islander | Some Other Race |
| Whitley County—Con. | | | | | | | | | | | | |
| Union township..... | 27 | 1 | 17 | 5 | 3 | 1 | 2,214 | 6 | 32 | 13 | 5 | 1 |
| Columbia City city (part)..... | 1 | 0 | 0 | 0 | 1 | 0 | 108 | 0 | 0 | 2 | 1 | 0 |
| Washington township..... | 14 | 5 | 8 | 0 | 0 | 1 | 1,261 | 12 | 10 | 1 | 0 | 11 |

Table 6.
Population for Selected Categories of Race: 2010

[For information on confidentiality protection, nonsampling error, and definitions, see Selected Appendixes at <www.census.gov/prod/cen2010/cph-1-a.pdf>]

| State County Place | Race in combination with one or more other races | | | | | | Race alone or in combination with one or more other races | | | | | |
|--------------------------|--|---------------------------------|---|--------|--|--------------------|---|---------------------------------|---|---------|--|--------------------|
| | White | Black or African American | American Indian and Alaska Native | Asian | Native Hawaiian and Other Pacific Islander | Some Other Race | White | Black or African American | American Indian and Alaska Native | Asian | Native Hawaiian and Other Pacific Islander | Some Other Race |
| Indiana..... | 115,461 | 63,018 | 31,276 | 24,276 | 4,037 | 26,094 | 5,583,367 | 654,415 | 49,738 | 126,750 | 6,385 | 199,408 |
| COUNTY | | | | | | | | | | | | |
| Adams County..... | 293 | 83 | 89 | 41 | 9 | 100 | 33,642 | 190 | 160 | 119 | 16 | 574 |
| Allen County..... | 9,410 | 6,048 | 2,089 | 1,717 | 265 | 2,120 | 291,063 | 47,666 | 3,335 | 11,438 | 454 | 12,575 |
| Bartholomew County..... | 1,126 | 517 | 313 | 214 | 80 | 247 | 69,950 | 1,937 | 522 | 2,846 | 128 | 2,696 |
| Benton County..... | 97 | 36 | 27 | 7 | 0 | 37 | 8,586 | 78 | 38 | 22 | 3 | 230 |
| Blackford County..... | 159 | 46 | 78 | 20 | 9 | 16 | 12,629 | 95 | 100 | 39 | 13 | 57 |
| Boone County..... | 732 | 246 | 202 | 272 | 19 | 103 | 54,685 | 741 | 305 | 1,214 | 30 | 474 |
| Brown County..... | 166 | 32 | 97 | 34 | 7 | 15 | 15,040 | 85 | 147 | 78 | 8 | 62 |
| Carroll County..... | 187 | 63 | 74 | 31 | 7 | 40 | 19,687 | 111 | 112 | 52 | 8 | 389 |
| Cass County..... | 557 | 209 | 152 | 78 | 15 | 230 | 34,942 | 787 | 351 | 497 | 45 | 2,975 |
| Clark County..... | 2,281 | 1,473 | 541 | 353 | 101 | 339 | 98,242 | 9,134 | 844 | 1,228 | 154 | 3,256 |
| Clay County..... | 236 | 96 | 97 | 25 | 7 | 17 | 26,539 | 183 | 156 | 85 | 15 | 153 |
| Clinton County..... | 393 | 87 | 129 | 52 | 22 | 200 | 30,625 | 229 | 212 | 124 | 25 | 2,471 |
| Crawford County..... | 118 | 23 | 60 | 16 | 4 | 19 | 10,556 | 47 | 103 | 36 | 13 | 78 |
| Daviess County..... | 318 | 139 | 71 | 34 | 13 | 114 | 30,395 | 311 | 142 | 195 | 21 | 932 |
| Dearborn County..... | 467 | 192 | 162 | 97 | 18 | 63 | 49,247 | 492 | 249 | 286 | 44 | 238 |
| Decatur County..... | 217 | 57 | 101 | 42 | 8 | 37 | 25,270 | 139 | 140 | 228 | 15 | 185 |
| DeKalb County..... | 461 | 150 | 159 | 72 | 22 | 141 | 41,392 | 298 | 258 | 264 | 39 | 490 |
| Delaware County..... | 2,286 | 1,379 | 619 | 433 | 128 | 272 | 107,158 | 9,525 | 921 | 1,577 | 188 | 946 |
| Dubois County..... | 337 | 94 | 81 | 57 | 21 | 162 | 40,176 | 216 | 147 | 246 | 32 | 1,455 |
| Elkhart County..... | 4,519 | 2,438 | 1,083 | 682 | 127 | 1,299 | 168,311 | 13,745 | 1,830 | 2,597 | 208 | 16,091 |
| Fayette County..... | 233 | 106 | 94 | 20 | 7 | 21 | 23,765 | 428 | 126 | 101 | 7 | 95 |
| Floyd County..... | 1,430 | 880 | 363 | 261 | 39 | 216 | 68,838 | 4,753 | 531 | 965 | 55 | 1,082 |
| Fountain County..... | 171 | 39 | 78 | 35 | 7 | 26 | 16,973 | 67 | 132 | 70 | 8 | 171 |
| Franklin County..... | 174 | 42 | 95 | 27 | 12 | 21 | 22,877 | 79 | 129 | 82 | 14 | 96 |
| Fulton County..... | 219 | 94 | 85 | 28 | 4 | 40 | 20,019 | 244 | 181 | 129 | 9 | 495 |
| Gibson County..... | 514 | 316 | 167 | 55 | 6 | 39 | 32,500 | 913 | 239 | 211 | 9 | 197 |
| Grant County..... | 1,585 | 1,029 | 346 | 204 | 44 | 279 | 63,396 | 5,917 | 580 | 615 | 61 | 1,278 |
| Greene County..... | 271 | 62 | 139 | 52 | 11 | 44 | 32,819 | 111 | 232 | 148 | 15 | 133 |
| Hamilton County..... | 4,431 | 1,798 | 780 | 2,151 | 167 | 768 | 247,416 | 11,401 | 1,309 | 15,326 | 264 | 4,038 |
| Hancock County..... | 814 | 306 | 289 | 238 | 15 | 113 | 67,458 | 1,758 | 443 | 796 | 35 | 416 |
| Harrison County..... | 370 | 121 | 163 | 73 | 24 | 40 | 38,711 | 299 | 251 | 228 | 35 | 247 |
| Hendricks County..... | 2,081 | 1,007 | 484 | 729 | 111 | 378 | 133,198 | 8,091 | 777 | 3,757 | 170 | 1,922 |
| Henry County..... | 565 | 256 | 238 | 99 | 21 | 58 | 47,916 | 1,326 | 310 | 255 | 26 | 276 |
| Howard County..... | 1,904 | 1,211 | 496 | 280 | 50 | 248 | 75,188 | 6,891 | 782 | 1,020 | 70 | 947 |
| Huntington County..... | 401 | 135 | 151 | 76 | 10 | 76 | 36,463 | 295 | 291 | 243 | 18 | 244 |
| Jackson County..... | 529 | 157 | 206 | 68 | 20 | 152 | 40,573 | 439 | 295 | 427 | 47 | 1,171 |
| Jasper County..... | 319 | 98 | 123 | 61 | 18 | 78 | 32,375 | 310 | 191 | 194 | 29 | 733 |
| Jay County..... | 185 | 42 | 75 | 44 | 8 | 43 | 20,804 | 102 | 98 | 122 | 8 | 324 |
| Jefferson County..... | 407 | 201 | 126 | 68 | 13 | 39 | 31,283 | 743 | 195 | 279 | 19 | 344 |
| Jennings County..... | 318 | 111 | 136 | 45 | 5 | 57 | 27,929 | 327 | 166 | 107 | 5 | 330 |
| Johnson County..... | 1,970 | 787 | 563 | 616 | 94 | 377 | 133,110 | 2,365 | 878 | 3,360 | 140 | 2,069 |
| Knox County..... | 444 | 211 | 149 | 66 | 13 | 69 | 36,919 | 1,220 | 222 | 281 | 24 | 255 |
| Kosciusko County..... | 1,014 | 299 | 293 | 182 | 36 | 332 | 73,202 | 871 | 525 | 832 | 55 | 2,963 |
| LaGrange County..... | 294 | 65 | 105 | 78 | 8 | 83 | 36,168 | 182 | 176 | 196 | 10 | 719 |
| Lake County..... | 9,619 | 5,171 | 2,589 | 1,810 | 300 | 4,696 | 329,031 | 133,434 | 4,217 | 7,952 | 408 | 33,488 |
| LaPorte County..... | 2,341 | 1,399 | 580 | 300 | 56 | 548 | 96,128 | 13,400 | 886 | 883 | 77 | 2,774 |
| Lawrence County..... | 501 | 115 | 260 | 91 | 18 | 58 | 45,406 | 301 | 418 | 315 | 32 | 195 |
| Madison County..... | 2,175 | 1,370 | 587 | 298 | 61 | 322 | 117,627 | 12,333 | 907 | 851 | 106 | 2,295 |
| Marion County..... | 21,784 | 15,443 | 5,231 | 4,558 | 800 | 5,219 | 588,637 | 256,418 | 8,132 | 22,872 | 1,258 | 53,654 |
| Marshall County..... | 694 | 226 | 236 | 91 | 5 | 226 | 44,694 | 446 | 352 | 306 | 12 | 1,999 |
| Martin County..... | 73 | 30 | 33 | 12 | 2 | 5 | 10,237 | 40 | 63 | 41 | 2 | 29 |
| Miami County..... | 636 | 268 | 257 | 90 | 22 | 74 | 34,512 | 1,941 | 592 | 219 | 30 | 299 |
| Monroe County..... | 3,168 | 1,366 | 788 | 1,273 | 105 | 401 | 124,277 | 5,857 | 1,141 | 8,487 | 167 | 1,726 |
| Montgomery County..... | 455 | 169 | 161 | 74 | 19 | 75 | 36,764 | 496 | 259 | 287 | 25 | 775 |
| Morgan County..... | 698 | 220 | 306 | 129 | 25 | 73 | 68,005 | 396 | 506 | 377 | 44 | 305 |
| Newton County..... | 146 | 35 | 60 | 13 | 3 | 46 | 13,846 | 91 | 102 | 51 | 5 | 302 |
| Noble County..... | 595 | 150 | 188 | 91 | 24 | 214 | 44,565 | 335 | 290 | 267 | 30 | 2,686 |
| Ohio County..... | 44 | 9 | 22 | 6 | 0 | 7 | 6,056 | 31 | 34 | 25 | 0 | 26 |
| Orange County..... | 231 | 72 | 125 | 23 | 5 | 24 | 19,476 | 242 | 187 | 85 | 7 | 89 |
| Owen County..... | 186 | 51 | 97 | 42 | 5 | 15 | 21,315 | 116 | 172 | 108 | 6 | 64 |
| Parke County..... | 96 | 39 | 44 | 10 | 1 | 9 | 16,767 | 436 | 108 | 44 | 5 | 79 |
| Perry County..... | 143 | 44 | 58 | 26 | 2 | 27 | 18,700 | 515 | 94 | 95 | 6 | 78 |
| Pike County..... | 98 | 23 | 42 | 18 | 4 | 24 | 12,708 | 62 | 69 | 43 | 8 | 62 |
| Porter County..... | 2,899 | 990 | 846 | 696 | 91 | 899 | 152,894 | 5,884 | 1,340 | 2,690 | 127 | 4,717 |
| Posey County..... | 270 | 155 | 96 | 28 | 4 | 25 | 25,455 | 388 | 144 | 98 | 8 | 118 |
| Pulaski County..... | 134 | 16 | 69 | 21 | 1 | 37 | 13,159 | 104 | 109 | 50 | 4 | 117 |
| Putnam County..... | 395 | 143 | 149 | 83 | 24 | 54 | 35,844 | 1,648 | 247 | 362 | 38 | 258 |
| Randolph County..... | 264 | 104 | 93 | 47 | 11 | 61 | 25,422 | 221 | 182 | 108 | 19 | 523 |
| Ripley County..... | 254 | 60 | 148 | 44 | 7 | 19 | 28,386 | 129 | 199 | 190 | 11 | 177 |
| Rush County..... | 129 | 78 | 50 | 9 | 4 | 12 | 17,074 | 210 | 82 | 66 | 8 | 98 |
| St. Joseph County..... | 6,830 | 4,297 | 1,795 | 1,306 | 234 | 1,508 | 216,802 | 38,255 | 2,825 | 6,342 | 428 | 10,539 |

Table 6.

Population for Selected Categories of Race: 2010—Con.

[For information on confidentiality protection, nonsampling error, and definitions, see Selected Appendixes at <www.census.gov/prod/cen2010/cph-1-a.pdf>]

| State County Place | Race in combination with one or more other races | | | | | | Race alone or in combination with one or more other races | | | | | |
|--|--|---------------------------------|---|-------|--|--------------------|---|---------------------------------|---|--------|--|--------------------|
| | White | Black or African American | American Indian and Alaska Native | Asian | Native Hawaiian and Other Pacific Islander | Some Other Race | White | Black or African American | American Indian and Alaska Native | Asian | Native Hawaiian and Other Pacific Islander | Some Other Race |
| COUNTY—Con. | | | | | | | | | | | | |
| Scott County..... | 171 | 49 | 66 | 32 | 7 | 39 | 23,838 | 106 | 112 | 140 | 21 | 150 |
| Shelby County..... | 497 | 191 | 146 | 92 | 21 | 107 | 42,899 | 646 | 241 | 336 | 34 | 821 |
| Spencer County..... | 157 | 70 | 52 | 19 | 2 | 37 | 20,452 | 166 | 93 | 91 | 2 | 319 |
| Starke County..... | 287 | 66 | 133 | 34 | 2 | 72 | 22,970 | 132 | 209 | 75 | 2 | 276 |
| Steuben County..... | 302 | 96 | 113 | 81 | 7 | 49 | 33,400 | 275 | 206 | 248 | 18 | 369 |
| Sullivan County..... | 215 | 63 | 112 | 36 | 1 | 16 | 20,347 | 1,024 | 170 | 76 | 2 | 80 |
| Switzerland County..... | 79 | 24 | 44 | 5 | 3 | 11 | 10,460 | 56 | 62 | 23 | 5 | 90 |
| Tippecanoe County..... | 3,451 | 1,508 | 808 | 1,146 | 137 | 735 | 148,641 | 8,421 | 1,261 | 11,876 | 187 | 6,407 |
| Tipton County..... | 154 | 48 | 43 | 23 | 10 | 36 | 15,705 | 77 | 66 | 88 | 15 | 143 |
| Union County..... | 77 | 14 | 36 | 21 | 7 | 5 | 7,408 | 47 | 59 | 40 | 13 | 30 |
| Vanderburgh County..... | 3,850 | 2,665 | 769 | 663 | 133 | 380 | 158,732 | 19,012 | 1,168 | 2,666 | 237 | 2,247 |
| Vermillion County..... | 132 | 44 | 55 | 26 | 11 | 7 | 16,064 | 68 | 92 | 57 | 16 | 55 |
| Vigo County..... | 2,229 | 1,450 | 584 | 392 | 76 | 203 | 97,436 | 8,887 | 948 | 2,173 | 112 | 840 |
| Wabash County..... | 348 | 109 | 179 | 41 | 11 | 56 | 32,112 | 272 | 396 | 178 | 7 | 289 |
| Warren County..... | 57 | 16 | 22 | 12 | 1 | 12 | 8,420 | 27 | 35 | 48 | 7 | 32 |
| Warrick County..... | 754 | 345 | 237 | 218 | 17 | 62 | 57,454 | 1,148 | 361 | 1,178 | 35 | 353 |
| Washington County..... | 240 | 47 | 126 | 42 | 4 | 28 | 27,954 | 111 | 188 | 128 | 6 | 121 |
| Wayne County..... | 1,658 | 1,140 | 458 | 207 | 89 | 196 | 63,798 | 4,558 | 629 | 734 | 138 | 981 |
| Wells County..... | 230 | 91 | 105 | 34 | 6 | 36 | 27,132 | 187 | 181 | 141 | 9 | 244 |
| White County..... | 339 | 58 | 143 | 51 | 13 | 116 | 23,471 | 126 | 214 | 140 | 18 | 1,040 |
| Whitley County..... | 373 | 100 | 167 | 79 | 21 | 45 | 32,852 | 199 | 259 | 184 | 28 | 177 |
| PLACE | | | | | | | | | | | | |
| Aberdeen CDP, Porter County..... | 34 | 9 | 7 | 18 | 3 | 4 | 1,742 | 70 | 7 | 67 | 3 | 24 |
| Advance town, Boone County..... | 7 | 1 | 4 | 1 | 0 | 1 | 470 | 3 | 5 | 4 | 0 | 2 |
| Akron town, Fulton County..... | 17 | 0 | 8 | 0 | 0 | 9 | 883 | 0 | 30 | 0 | 0 | 271 |
| Alamo town, Montgomery County..... | 1 | 1 | 0 | 0 | 0 | 0 | 60 | 1 | 2 | 0 | 0 | 4 |
| Albany town..... | 35 | 9 | 13 | 3 | 0 | 10 | 2,140 | 22 | 14 | 8 | 0 | 16 |
| Delaware County (part)..... | 35 | 9 | 13 | 3 | 0 | 10 | 1,938 | 22 | 14 | 6 | 0 | 16 |
| Randolph County (part)..... | 0 | 0 | 0 | 0 | 0 | 0 | 202 | 0 | 0 | 2 | 0 | 0 |
| Albion town, Noble County..... | 26 | 10 | 9 | 4 | 1 | 2 | 2,313 | 19 | 13 | 13 | 1 | 16 |
| Alexandria city, Madison County..... | 55 | 24 | 16 | 13 | 1 | 4 | 5,065 | 42 | 22 | 25 | 2 | 47 |
| Alfordsville town, Daviess County..... | 1 | 0 | 0 | 1 | 0 | 0 | 101 | 0 | 0 | 1 | 0 | 0 |
| Alton town, Crawford County..... | 0 | 0 | 0 | 0 | 0 | 0 | 53 | 0 | 0 | 0 | 0 | 2 |
| Altona town, DeKalb County..... | 2 | 2 | 0 | 0 | 0 | 0 | 196 | 2 | 1 | 0 | 0 | 0 |
| Ambia town, Benton County..... | 6 | 0 | 1 | 0 | 0 | 5 | 190 | 0 | 1 | 0 | 0 | 54 |
| Amboy town, Miami County..... | 3 | 1 | 2 | 0 | 0 | 0 | 374 | 3 | 2 | 4 | 0 | 4 |
| Americus CDP, Tippecanoe County..... | 1 | 1 | 0 | 0 | 0 | 0 | 420 | 2 | 1 | 1 | 0 | 0 |
| Amo town, Hendricks County..... | 1 | 1 | 0 | 0 | 0 | 0 | 397 | 1 | 4 | 0 | 0 | 0 |
| Anderson city, Madison County..... | 1,344 | 968 | 343 | 136 | 29 | 214 | 45,548 | 9,500 | 528 | 401 | 54 | 1,658 |
| Andrews town, Huntington County..... | 21 | 4 | 15 | 1 | 0 | 1 | 1,128 | 8 | 27 | 5 | 0 | 2 |
| Angola city, Steuben County..... | 139 | 44 | 47 | 34 | 4 | 30 | 8,203 | 164 | 71 | 107 | 11 | 207 |
| Arcadia town, Hamilton County..... | 20 | 3 | 10 | 0 | 0 | 7 | 1,648 | 10 | 14 | 4 | 0 | 10 |
| Argos town, Marshall County..... | 32 | 5 | 19 | 7 | 0 | 10 | 1,636 | 10 | 28 | 10 | 0 | 44 |
| Arlington CDP, Rush County..... | 3 | 1 | 3 | 0 | 0 | 1 | 426 | 3 | 4 | 3 | 1 | 1 |
| Ashley town..... | 17 | 5 | 5 | 4 | 1 | 2 | 957 | 7 | 10 | 7 | 1 | 18 |
| DeKalb County (part)..... | 12 | 3 | 2 | 4 | 1 | 2 | 631 | 4 | 5 | 7 | 1 | 8 |
| Steuben County (part)..... | 5 | 2 | 3 | 0 | 0 | 0 | 326 | 3 | 5 | 0 | 0 | 10 |
| Atlanta town, Hamilton County..... | 2 | 0 | 2 | 0 | 0 | 0 | 711 | 4 | 2 | 0 | 0 | 10 |
| Attica city, Fountain County..... | 32 | 5 | 16 | 8 | 0 | 3 | 3,204 | 9 | 24 | 17 | 0 | 23 |
| Auburn city, DeKalb County..... | 117 | 43 | 35 | 11 | 2 | 38 | 12,458 | 100 | 59 | 104 | 2 | 133 |
| Aurora city, Dearborn County..... | 24 | 9 | 13 | 3 | 3 | 2 | 3,682 | 29 | 25 | 16 | 4 | 21 |
| Austin city, Scott County..... | 47 | 16 | 22 | 11 | 2 | 10 | 4,219 | 30 | 36 | 21 | 4 | 41 |
| Avilla town, Noble County..... | 15 | 6 | 4 | 2 | 0 | 3 | 2,375 | 23 | 4 | 7 | 0 | 7 |
| Avoca CDP, Lawrence County..... | 9 | 1 | 6 | 1 | 0 | 1 | 573 | 1 | 9 | 5 | 0 | 4 |
| Avon town, Hendricks County..... | 260 | 118 | 47 | 89 | 11 | 47 | 11,049 | 849 | 90 | 503 | 22 | 227 |
| Bainbridge town, Putnam County..... | 8 | 1 | 7 | 0 | 0 | 0 | 740 | 1 | 8 | 3 | 0 | 2 |
| Bargersville town, Johnson County..... | 64 | 17 | 33 | 14 | 0 | 2 | 3,900 | 62 | 45 | 54 | 0 | 17 |
| Bass Lake CDP, Starke County..... | 12 | 4 | 6 | 0 | 0 | 10 | 1,173 | 8 | 12 | 2 | 0 | 16 |
| Batesville city..... | 64 | 18 | 24 | 18 | 2 | 8 | 6,262 | 39 | 39 | 130 | 8 | 110 |
| Franklin County (part)..... | 17 | 7 | 7 | 3 | 0 | 0 | 1,593 | 9 | 11 | 24 | 2 | 17 |
| Ripley County (part)..... | 47 | 11 | 17 | 15 | 2 | 8 | 4,669 | 30 | 28 | 106 | 6 | 93 |
| Battle Ground town, Tippecanoe County..... | 6 | 3 | 1 | 2 | 0 | 0 | 1,316 | 6 | 3 | 5 | 0 | 10 |
| Bedford city, Lawrence County..... | 179 | 47 | 86 | 32 | 7 | 20 | 13,081 | 153 | 123 | 152 | 10 | 85 |
| Beech Grove city, Marion County..... | 274 | 126 | 77 | 53 | 11 | 60 | 13,258 | 587 | 123 | 153 | 16 | 363 |
| Berne city, Adams County..... | 35 | 17 | 12 | 2 | 0 | 16 | 3,893 | 38 | 17 | 24 | 0 | 71 |
| Bethany town, Morgan County..... | 3 | 0 | 1 | 0 | 2 | 0 | 80 | 0 | 2 | 0 | 2 | 0 |
| Beverly Shores town, Porter County..... | 5 | 1 | 0 | 2 | 4 | 0 | 597 | 9 | 0 | 4 | 4 | 5 |
| Bicknell city, Knox County..... | 30 | 3 | 15 | 5 | 0 | 7 | 2,875 | 19 | 22 | 10 | 0 | 19 |

Table 6.

Population for Selected Categories of Race: 2010—Con.

[For information on confidentiality protection, nonsampling error, and definitions, see Selected Appendixes at <www.census.gov/prod/cen2010/cph-1-a.pdf>]

| State County Place | Race in combination with one or more other races | | | | | | Race alone or in combination with one or more other races | | | | | |
|--|--|---------------------------------|---|-------|--|--------------------|---|---------------------------------|---|-------|--|--------------------|
| | White | Black or African American | American Indian and Alaska Native | Asian | Native Hawaiian and Other Pacific Islander | Some Other Race | White | Black or African American | American Indian and Alaska Native | Asian | Native Hawaiian and Other Pacific Islander | Some Other Race |
| PLACE—Con. | | | | | | | | | | | | |
| Birdseye town, Dubois County..... | 3 | 1 | 1 | 1 | 0 | 0 | 414 | 3 | 1 | 1 | 0 | 0 |
| Blanford CDP, Vermillion County..... | 0 | 0 | 0 | 0 | 0 | 0 | 342 | 0 | 0 | 0 | 0 | 0 |
| Bloomfield town, Greene County..... | 17 | 3 | 6 | 7 | 2 | 0 | 2,374 | 14 | 7 | 22 | 3 | 3 |
| Bloomington town, Parke County..... | 7 | 3 | 4 | 1 | 0 | 0 | 334 | 4 | 4 | 1 | 0 | 0 |
| Bloomington city, Monroe County..... | 2,185 | 947 | 485 | 969 | 78 | 263 | 68,936 | 4,618 | 699 | 7,368 | 120 | 1,215 |
| Blountsville town, Henry County..... | 4 | 0 | 3 | 3 | 0 | 0 | 134 | 0 | 3 | 3 | 0 | 0 |
| Bluffton city, Wells County..... | 104 | 46 | 33 | 22 | 1 | 23 | 9,603 | 115 | 74 | 72 | 4 | 147 |
| Boonville city, Warrick County..... | 67 | 19 | 36 | 12 | 0 | 8 | 6,168 | 48 | 46 | 20 | 1 | 34 |
| Borden town, Clark County..... | 5 | 3 | 1 | 1 | 0 | 0 | 804 | 3 | 1 | 1 | 0 | 4 |
| Boston town, Wayne County..... | 0 | 0 | 0 | 0 | 0 | 0 | 135 | 0 | 1 | 2 | 0 | 0 |
| Boswell town, Benton County..... | 7 | 0 | 1 | 0 | 0 | 6 | 691 | 5 | 3 | 1 | 0 | 85 |
| Bourbon town, Marshall County..... | 18 | 14 | 5 | 0 | 0 | 4 | 1,769 | 20 | 7 | 10 | 0 | 26 |
| Brazil city, Clay County..... | 82 | 39 | 24 | 10 | 3 | 8 | 7,764 | 90 | 35 | 47 | 5 | 54 |
| Bremen town, Marshall County..... | 71 | 7 | 21 | 14 | 0 | 31 | 4,039 | 26 | 31 | 26 | 0 | 539 |
| Bright CDP, Dearborn County..... | 31 | 15 | 10 | 4 | 1 | 3 | 5,628 | 33 | 13 | 20 | 2 | 29 |
| Bristol town, Elkhart County..... | 47 | 28 | 11 | 6 | 0 | 8 | 1,455 | 61 | 23 | 30 | 0 | 84 |
| Brook town, Newton County..... | 8 | 3 | 1 | 1 | 0 | 3 | 926 | 4 | 8 | 3 | 2 | 62 |
| Brooklyn town, Morgan County..... | 11 | 3 | 3 | 3 | 0 | 4 | 1,574 | 6 | 9 | 6 | 0 | 15 |
| Brooksbury town, Jefferson County..... | 0 | 0 | 0 | 0 | 0 | 0 | 80 | 1 | 0 | 0 | 0 | 0 |
| Brookston town, White County..... | 18 | 0 | 11 | 5 | 5 | 2 | 1,541 | 0 | 12 | 8 | 6 | 10 |
| Brookville town, Franklin County..... | 21 | 4 | 8 | 6 | 1 | 9 | 2,551 | 13 | 15 | 11 | 1 | 31 |
| Brownsburg town, Hendricks County..... | 289 | 138 | 54 | 91 | 9 | 56 | 20,163 | 600 | 85 | 428 | 21 | 317 |
| Brownstown town, Jackson County..... | 22 | 7 | 8 | 6 | 4 | 3 | 2,919 | 9 | 16 | 11 | 8 | 11 |
| Bruceville town, Knox County..... | 6 | 1 | 3 | 0 | 1 | 1 | 463 | 2 | 5 | 5 | 1 | 8 |
| Bryant town, Jay County..... | 2 | 1 | 1 | 0 | 0 | 0 | 247 | 2 | 3 | 2 | 0 | 0 |
| Buck Creek CDP, Tippecanoe County..... | 0 | 0 | 0 | 0 | 0 | 0 | 207 | 0 | 0 | 0 | 0 | 0 |
| Buffalo CDP, White County..... | 9 | 1 | 6 | 2 | 0 | 0 | 676 | 1 | 8 | 2 | 0 | 14 |
| Bunker Hill town, Miami County..... | 20 | 8 | 6 | 2 | 4 | 5 | 852 | 22 | 13 | 9 | 4 | 11 |
| Burket town, Kosciusko County..... | 1 | 0 | 1 | 0 | 0 | 0 | 190 | 0 | 6 | 0 | 0 | 0 |
| Burlington town, Carroll County..... | 3 | 1 | 0 | 0 | 0 | 2 | 599 | 4 | 0 | 1 | 0 | 2 |
| Burnettsville town, White County..... | 4 | 0 | 4 | 0 | 0 | 0 | 344 | 1 | 4 | 1 | 0 | 0 |
| Burns City CDP, Martin County..... | 0 | 0 | 0 | 0 | 0 | 0 | 116 | 0 | 0 | 1 | 0 | 0 |
| Burns Harbor town, Porter County..... | 12 | 4 | 7 | 3 | 1 | 4 | 1,115 | 25 | 10 | 6 | 1 | 17 |
| Butler city, DeKalb County..... | 46 | 12 | 22 | 2 | 0 | 21 | 2,592 | 25 | 33 | 8 | 0 | 82 |
| Butterville CDP, Jennings County..... | 1 | 0 | 1 | 0 | 0 | 0 | 278 | 0 | 2 | 2 | 0 | 1 |
| Cadiz town, Henry County..... | 0 | 0 | 0 | 0 | 0 | 0 | 150 | 0 | 0 | 0 | 0 | 0 |
| Cambridge City town, Wayne County..... | 9 | 1 | 4 | 2 | 0 | 2 | 1,851 | 5 | 13 | 7 | 0 | 3 |
| Camden town, Carroll County..... | 8 | 5 | 3 | 0 | 0 | 0 | 608 | 7 | 4 | 0 | 0 | 0 |
| Campbellsburg town, Washington County..... | 6 | 3 | 3 | 0 | 0 | 0 | 582 | 4 | 3 | 2 | 0 | 0 |
| Canaan CDP, Jefferson County..... | 5 | 0 | 4 | 0 | 0 | 1 | 90 | 0 | 4 | 0 | 0 | 1 |
| Cannelburg town, Daviess County..... | 1 | 0 | 0 | 0 | 0 | 1 | 135 | 0 | 0 | 0 | 0 | 1 |
| Cannelton city, Perry County..... | 21 | 4 | 5 | 7 | 0 | 5 | 1,544 | 6 | 15 | 8 | 0 | 11 |
| Carbon town, Clay County..... | 4 | 2 | 0 | 0 | 0 | 2 | 388 | 2 | 0 | 0 | 0 | 11 |
| Carlisle town, Sullivan County..... | 3 | 0 | 3 | 0 | 0 | 0 | 675 | 0 | 7 | 0 | 0 | 13 |
| Carmel city, Hamilton County..... | 1,284 | 413 | 224 | 829 | 67 | 189 | 68,938 | 2,767 | 354 | 7,838 | 87 | 757 |
| Carthage town, Rush County..... | 9 | 0 | 5 | 1 | 0 | 3 | 923 | 0 | 7 | 3 | 0 | 3 |
| Cayuga town, Vermillion County..... | 13 | 6 | 8 | 5 | 1 | 0 | 1,149 | 8 | 14 | 6 | 1 | 3 |
| Cedar Grove town, Franklin County..... | 2 | 2 | 1 | 0 | 0 | 0 | 156 | 2 | 1 | 0 | 0 | 0 |
| Cedar Lake town, Lake County..... | 185 | 32 | 65 | 43 | 6 | 66 | 11,150 | 85 | 94 | 88 | 9 | 340 |
| Center Point town, Clay County..... | 0 | 0 | 0 | 0 | 0 | 0 | 238 | 1 | 0 | 3 | 0 | 0 |
| Centerville town, Wayne County..... | 27 | 19 | 8 | 1 | 0 | 5 | 2,480 | 35 | 11 | 17 | 0 | 39 |
| Chalmers town, White County..... | 5 | 0 | 1 | 2 | 0 | 2 | 498 | 0 | 1 | 3 | 0 | 11 |
| Chandler town, Warrick County..... | 30 | 16 | 11 | 4 | 0 | 5 | 2,857 | 24 | 15 | 7 | 0 | 17 |
| Charlestown city, Clark County..... | 154 | 80 | 29 | 16 | 6 | 39 | 6,976 | 243 | 50 | 36 | 7 | 438 |
| Chesterfield town..... | 33 | 25 | 5 | 0 | 1 | 2 | 2,513 | 35 | 9 | 18 | 1 | 4 |
| Delaware County (part)..... | 0 | 0 | 0 | 0 | 0 | 0 | 1 | 0 | 0 | 0 | 0 | 0 |
| Madison County (part)..... | 33 | 25 | 5 | 0 | 1 | 2 | 2,512 | 35 | 9 | 18 | 1 | 4 |
| Chesterton town, Porter County..... | 212 | 70 | 65 | 42 | 7 | 67 | 12,330 | 249 | 98 | 322 | 9 | 296 |
| Chrisney town, Spencer County..... | 0 | 0 | 0 | 0 | 0 | 0 | 473 | 0 | 0 | 2 | 0 | 6 |
| Churubusco town, Whitley County..... | 21 | 5 | 10 | 4 | 1 | 3 | 1,778 | 6 | 15 | 8 | 1 | 10 |
| Cicero town, Hamilton County..... | 54 | 22 | 18 | 7 | 4 | 7 | 4,710 | 51 | 46 | 33 | 5 | 25 |
| Clarksburg CDP, Decatur County..... | 1 | 0 | 1 | 0 | 0 | 0 | 149 | 0 | 1 | 0 | 0 | 0 |
| Clarks Hill town, Tippecanoe County..... | 10 | 4 | 6 | 0 | 0 | 0 | 608 | 5 | 8 | 0 | 0 | 0 |
| Clarksville town, Clark County..... | 505 | 341 | 103 | 66 | 14 | 85 | 18,982 | 1,562 | 178 | 221 | 22 | 1,333 |
| Clay City town, Clay County..... | 6 | 3 | 4 | 1 | 0 | 0 | 860 | 3 | 4 | 2 | 0 | 0 |
| Claypool town, Kosciusko County..... | 7 | 1 | 1 | 0 | 0 | 5 | 417 | 2 | 4 | 4 | 0 | 11 |
| Clayton town, Hendricks County..... | 8 | 1 | 4 | 3 | 0 | 0 | 967 | 4 | 5 | 3 | 0 | 1 |
| Clear Lake town, Steuben County..... | 1 | 0 | 0 | 1 | 0 | 0 | 336 | 0 | 0 | 4 | 0 | 0 |
| Clermont town, Marion County..... | 32 | 12 | 8 | 7 | 0 | 11 | 1,281 | 69 | 11 | 16 | 0 | 14 |

Table 6.

Population for Selected Categories of Race: 2010—Con.

[For information on confidentiality protection, nonsampling error, and definitions, see Selected Appendixes at <www.census.gov/prod/cen2010/cph-1-a.pdf>]

| State County Place | Race in combination with one or more other races | | | | | | Race alone or in combination with one or more other races | | | | | |
|--|--|---------------------------------|---|-------|--|--------------------|---|---------------------------------|---|-------|--|--------------------|
| | White | Black or African American | American Indian and Alaska Native | Asian | Native Hawaiian and Other Pacific Islander | Some Other Race | White | Black or African American | American Indian and Alaska Native | Asian | Native Hawaiian and Other Pacific Islander | Some Other Race |
| PLACE—Con. | | | | | | | | | | | | |
| Clifford town, Bartholomew County..... | 0 | 0 | 0 | 0 | 0 | 0 | 231 | 0 | 1 | 0 | 0 | 1 |
| Clinton city, Vermillion County..... | 70 | 24 | 28 | 14 | 3 | 5 | 4,843 | 34 | 42 | 26 | 3 | 17 |
| Cloverdale town, Putnam County..... | 26 | 12 | 3 | 8 | 4 | 1 | 2,141 | 25 | 10 | 14 | 4 | 5 |
| Coalmont CDP, Clay County..... | 8 | 1 | 5 | 2 | 0 | 0 | 393 | 2 | 12 | 2 | 0 | 1 |
| Coatesville town, Hendricks County..... | 8 | 1 | 4 | 3 | 0 | 0 | 514 | 1 | 4 | 4 | 0 | 8 |
| Colburn CDP, Tippecanoe County..... | 2 | 2 | 0 | 0 | 0 | 0 | 191 | 3 | 1 | 0 | 0 | 0 |
| Colfax town, Clinton County..... | 17 | 4 | 8 | 0 | 1 | 5 | 681 | 7 | 8 | 5 | 1 | 7 |
| Collegeville CDP, Jasper County..... | 8 | 6 | 1 | 4 | 2 | 0 | 282 | 45 | 2 | 6 | 2 | 4 |
| Columbia City city, Whitley County..... | 123 | 38 | 44 | 22 | 2 | 21 | 8,585 | 81 | 66 | 65 | 2 | 77 |
| Columbus city, Bartholomew County..... | 827 | 410 | 189 | 158 | 55 | 190 | 39,132 | 1,588 | 293 | 2,625 | 86 | 1,276 |
| Connersville city, Fayette County..... | 173 | 90 | 61 | 14 | 5 | 17 | 13,079 | 376 | 84 | 57 | 5 | 64 |
| Converse town..... | 12 | 6 | 3 | 1 | 0 | 2 | 1,245 | 7 | 6 | 2 | 1 | 16 |
| Grant County (part)..... | 7 | 4 | 1 | 1 | 0 | 1 | 270 | 4 | 1 | 2 | 0 | 2 |
| Miami County (part)..... | 5 | 2 | 2 | 0 | 0 | 1 | 975 | 3 | 5 | 0 | 1 | 14 |
| Cordry Sweetwater Lakes CDP, Brown County..... | 6 | 1 | 2 | 3 | 0 | 0 | 1,117 | 4 | 5 | 5 | 0 | 3 |
| Corunna town, DeKalb County..... | 3 | 0 | 1 | 3 | 1 | 0 | 244 | 1 | 2 | 4 | 1 | 6 |
| Corydon town, Harrison County..... | 34 | 11 | 14 | 3 | 11 | 3 | 3,054 | 33 | 20 | 8 | 13 | 32 |
| Country Club Heights town, Madison County Country Squire Lakes CDP, Jennings County..... | 0 | 0 | 0 | 0 | 0 | 0 | 79 | 0 | 0 | 0 | 0 | 0 |
| Covington city, Fountain County..... | 76 | 29 | 35 | 6 | 1 | 12 | 3,396 | 73 | 38 | 14 | 1 | 129 |
| Crandall town, Harrison County..... | 26 | 11 | 10 | 7 | 3 | 1 | 2,608 | 16 | 22 | 15 | 3 | 11 |
| Crane town, Martin County..... | 0 | 0 | 0 | 0 | 0 | 0 | 149 | 0 | 2 | 1 | 0 | 0 |
| Crawfordsville city, Montgomery County..... | 0 | 0 | 0 | 0 | 0 | 0 | 178 | 0 | 0 | 6 | 0 | 0 |
| Cromwell town, Noble County..... | 244 | 113 | 63 | 31 | 12 | 49 | 14,908 | 384 | 122 | 174 | 17 | 569 |
| Crown Point city, Lake County..... | 6 | 3 | 1 | 1 | 0 | 1 | 480 | 3 | 2 | 1 | 0 | 32 |
| Crothersville town, Jackson County..... | 24 | 5 | 8 | 0 | 1 | 11 | 1,555 | 8 | 13 | 7 | 1 | 32 |
| Crown Point city, Lake County..... | 396 | 156 | 84 | 98 | 10 | 161 | 24,503 | 1,867 | 136 | 582 | 13 | 680 |
| Crows Nest town, Marion County..... | 0 | 0 | 0 | 0 | 0 | 0 | 71 | 2 | 0 | 0 | 0 | 0 |
| Culver town, Marshall County..... | 24 | 12 | 4 | 4 | 0 | 4 | 1,320 | 28 | 4 | 9 | 0 | 16 |
| Cumberland town..... | 106 | 77 | 20 | 29 | 5 | 15 | 4,085 | 946 | 51 | 76 | 10 | 135 |
| Hancock County (part)..... | 21 | 8 | 5 | 9 | 0 | 0 | 2,484 | 56 | 9 | 41 | 0 | 4 |
| Marion County (part)..... | 85 | 69 | 15 | 20 | 5 | 15 | 1,601 | 890 | 42 | 35 | 10 | 131 |
| Cynthiana town, Posey County..... | 14 | 3 | 8 | 3 | 0 | 0 | 540 | 4 | 9 | 4 | 0 | 2 |
| Dale town, Spencer County..... | 27 | 6 | 4 | 5 | 0 | 15 | 1,375 | 12 | 6 | 14 | 0 | 215 |
| Daleville town, Delaware County..... | 16 | 4 | 8 | 2 | 0 | 2 | 1,623 | 11 | 10 | 14 | 1 | 4 |
| Dana town, Vermillion County..... | 6 | 3 | 3 | 0 | 0 | 0 | 599 | 4 | 6 | 1 | 0 | 4 |
| Danville town, Hendricks County..... | 110 | 60 | 38 | 20 | 1 | 16 | 8,824 | 133 | 57 | 58 | 2 | 50 |
| Darlington town, Montgomery County..... | 6 | 5 | 0 | 0 | 0 | 1 | 840 | 6 | 1 | 1 | 0 | 1 |
| Darmstadt town, Vanderburgh County..... | 11 | 1 | 3 | 7 | 0 | 0 | 1,383 | 9 | 3 | 18 | 1 | 4 |
| Dayton town, Tippecanoe County..... | 26 | 5 | 4 | 1 | 1 | 15 | 1,380 | 18 | 12 | 4 | 1 | 31 |
| Decatur city, Adams County..... | 131 | 38 | 20 | 19 | 5 | 58 | 9,039 | 89 | 55 | 53 | 7 | 300 |
| Decker town, Knox County..... | 1 | 0 | 1 | 0 | 0 | 0 | 244 | 3 | 1 | 2 | 0 | 0 |
| Delphi city, Carroll County..... | 51 | 18 | 28 | 3 | 1 | 13 | 2,705 | 30 | 35 | 8 | 1 | 173 |
| De Motte town, Jasper County..... | 48 | 17 | 15 | 8 | 0 | 11 | 3,716 | 34 | 25 | 23 | 0 | 66 |
| Denver town, Miami County..... | 2 | 2 | 0 | 0 | 0 | 0 | 478 | 3 | 3 | 0 | 0 | 0 |
| Deputy CDP, Jefferson County..... | 2 | 1 | 1 | 0 | 0 | 0 | 85 | 1 | 2 | 0 | 0 | 0 |
| Dillsboro town, Dearborn County..... | 5 | 3 | 2 | 4 | 0 | 4 | 1,313 | 5 | 4 | 4 | 6 | 4 |
| Dover Hill CDP, Martin County..... | 3 | 2 | 1 | 0 | 0 | 0 | 114 | 2 | 1 | 0 | 0 | 0 |
| Dresser CDP, Vigo County..... | 0 | 0 | 0 | 0 | 0 | 0 | 104 | 0 | 0 | 0 | 0 | 0 |
| Dublin town, Wayne County..... | 9 | 3 | 6 | 0 | 3 | 0 | 783 | 5 | 6 | 4 | 3 | 0 |
| Dubois CDP, Dubois County..... | 0 | 0 | 0 | 0 | 0 | 0 | 479 | 1 | 1 | 0 | 0 | 7 |
| Dugger town, Sullivan County..... | 3 | 0 | 3 | 0 | 0 | 0 | 920 | 0 | 3 | 0 | 0 | 0 |
| Dune Acres town, Porter County..... | 2 | 0 | 0 | 2 | 0 | 0 | 175 | 2 | 0 | 6 | 0 | 1 |
| Dunkirk city..... | 13 | 5 | 7 | 1 | 0 | 0 | 2,342 | 13 | 9 | 2 | 0 | 9 |
| Blackford County (part)..... | 0 | 0 | 0 | 0 | 0 | 0 | 145 | 0 | 0 | 0 | 0 | 0 |
| Jay County (part)..... | 13 | 5 | 7 | 1 | 0 | 0 | 2,197 | 13 | 9 | 2 | 0 | 9 |
| Dunlap CDP, Elkhart County..... | 129 | 56 | 27 | 26 | 1 | 31 | 5,508 | 307 | 41 | 105 | 1 | 411 |
| Dunreith town, Henry County..... | 5 | 0 | 5 | 0 | 0 | 0 | 161 | 1 | 6 | 5 | 0 | 9 |
| Dupont town, Jefferson County..... | 0 | 0 | 0 | 0 | 0 | 0 | 325 | 7 | 0 | 0 | 0 | 7 |
| Dyer town, Lake County..... | 251 | 81 | 51 | 92 | 10 | 103 | 15,019 | 491 | 90 | 573 | 13 | 504 |
| Earl Park town, Benton County..... | 1 | 0 | 0 | 1 | 0 | 0 | 343 | 0 | 0 | 1 | 0 | 5 |
| East Chicago city, Lake County..... | 621 | 399 | 143 | 41 | 22 | 505 | 11,151 | 13,135 | 330 | 75 | 34 | 5,876 |
| East Enterprise CDP, Switzerland County..... | 2 | 0 | 2 | 0 | 0 | 0 | 146 | 1 | 3 | 0 | 0 | 0 |
| East Germantown town, Wayne County..... | 3 | 0 | 2 | 0 | 0 | 1 | 404 | 1 | 3 | 1 | 0 | 4 |
| Eaton town, Delaware County..... | 24 | 6 | 11 | 1 | 4 | 2 | 1,790 | 7 | 17 | 2 | 4 | 9 |
| Economy town, Wayne County..... | 3 | 2 | 2 | 0 | 0 | 0 | 187 | 2 | 2 | 0 | 0 | 0 |
| Edgewood town, Madison County..... | 22 | 12 | 7 | 9 | 9 | 1 | 1,800 | 99 | 10 | 14 | 9 | 19 |

Table 6.

Population for Selected Categories of Race: 2010—Con.

[For information on confidentiality protection, nonsampling error, and definitions, see Selected Appendixes at <www.census.gov/prod/cen2010/cph-1-a.pdf>]

| State County Place | Race in combination with one or more other races | | | | | | Race alone or in combination with one or more other races | | | | | |
|---|--|---------------------------------|---|-------|--|--------------------|---|---------------------------------|---|-------|--|--------------------|
| | White | Black or African American | American Indian and Alaska Native | Asian | Native Hawaiian and Other Pacific Islander | Some Other Race | White | Black or African American | American Indian and Alaska Native | Asian | Native Hawaiian and Other Pacific Islander | Some Other Race |
| PLACE—Con. | | | | | | | | | | | | |
| Edinburgh town..... | 49 | 12 | 17 | 4 | 4 | 14 | 4,316 | 27 | 25 | 9 | 4 | 149 |
| Bartholomew County (part)..... | 5 | 0 | 0 | 0 | 0 | 5 | 362 | 5 | 0 | 3 | 0 | 11 |
| Johnson County (part)..... | 43 | 12 | 16 | 4 | 4 | 9 | 3,858 | 22 | 24 | 6 | 4 | 138 |
| Shelby County (part)..... | 1 | 0 | 1 | 0 | 0 | 0 | 96 | 0 | 1 | 0 | 0 | 0 |
| Edwardsport town, Knox County..... | 2 | 2 | 0 | 0 | 0 | 0 | 300 | 2 | 0 | 0 | 1 | 2 |
| Elberfeld town, Warrick County..... | 10 | 1 | 9 | 0 | 0 | 0 | 618 | 2 | 15 | 0 | 0 | 0 |
| Elizabeth town, Harrison County..... | 1 | 0 | 0 | 1 | 0 | 0 | 157 | 2 | 1 | 1 | 0 | 2 |
| Elizabethtown town, Bartholomew County..... | 4 | 2 | 0 | 0 | 2 | 0 | 463 | 7 | 0 | 0 | 2 | 36 |
| Elkhart city, Elkhart County..... | 1,867 | 1,246 | 416 | 208 | 38 | 484 | 35,539 | 9,108 | 706 | 660 | 71 | 7,059 |
| Ellettsville town, Monroe County..... | 115 | 48 | 43 | 22 | 1 | 15 | 6,209 | 111 | 57 | 63 | 1 | 59 |
| Elmira town, Daviess County..... | 9 | 7 | 1 | 1 | 0 | 0 | 629 | 10 | 3 | 5 | 0 | 2 |
| Elwood city..... | 123 | 52 | 34 | 12 | 9 | 32 | 8,456 | 70 | 50 | 42 | 13 | 118 |
| Madison County (part)..... | 123 | 52 | 34 | 12 | 9 | 32 | 8,450 | 70 | 50 | 42 | 13 | 118 |
| Tipton County (part)..... | 0 | 0 | 0 | 0 | 0 | 0 | 6 | 0 | 0 | 0 | 0 | 0 |
| Emison CDP, Knox County..... | 2 | 2 | 0 | 0 | 0 | 0 | 153 | 3 | 0 | 0 | 0 | 0 |
| English town, Crawford County..... | 7 | 0 | 7 | 0 | 0 | 0 | 636 | 2 | 11 | 1 | 0 | 2 |
| Etna Green town, Kosciusko County..... | 3 | 0 | 2 | 0 | 1 | 0 | 576 | 3 | 4 | 2 | 1 | 3 |
| Evansville city, Vanderburgh County..... | 3,106 | 2,323 | 604 | 418 | 92 | 321 | 99,372 | 17,089 | 916 | 1,578 | 176 | 1,843 |
| Fairland town, Shelby County..... | 1 | 1 | 0 | 0 | 0 | 0 | 310 | 1 | 0 | 0 | 0 | 5 |
| Fairmount town, Grant County..... | 22 | 10 | 11 | 0 | 1 | 1 | 2,934 | 14 | 17 | 5 | 1 | 6 |
| Fairview Park town, Vermillion County..... | 7 | 4 | 1 | 0 | 2 | 0 | 1,368 | 6 | 3 | 3 | 4 | 9 |
| Farmersburg town, Sullivan County..... | 8 | 2 | 2 | 3 | 0 | 1 | 1,103 | 9 | 6 | 6 | 0 | 2 |
| Farmland town, Randolph County..... | 10 | 5 | 8 | 2 | 1 | 0 | 1,307 | 7 | 26 | 3 | 1 | 2 |
| Ferdinand town, Dubois County..... | 21 | 2 | 5 | 0 | 0 | 14 | 2,139 | 5 | 6 | 5 | 0 | 23 |
| Fillmore town, Putnam County..... | 6 | 3 | 0 | 3 | 0 | 0 | 523 | 6 | 1 | 6 | 0 | 3 |
| Fishers town, Hamilton County..... | 1,411 | 659 | 176 | 742 | 39 | 262 | 67,165 | 4,958 | 302 | 4,930 | 58 | 1,078 |
| Fish Lake CDP, LaPorte County..... | 13 | 3 | 5 | 0 | 0 | 6 | 1,005 | 8 | 7 | 1 | 0 | 9 |
| Flora town, Carroll County..... | 18 | 10 | 2 | 5 | 3 | 1 | 2,004 | 16 | 3 | 6 | 3 | 24 |
| Florence CDP, Switzerland County..... | 0 | 0 | 0 | 0 | 0 | 0 | 80 | 0 | 0 | 0 | 0 | 0 |
| Fontanet CDP, Vigo County..... | 1 | 0 | 1 | 0 | 0 | 0 | 415 | 6 | 2 | 0 | 0 | 1 |
| Fort Branch town, Gibson County..... | 26 | 11 | 8 | 6 | 0 | 1 | 2,707 | 20 | 11 | 40 | 0 | 19 |
| Fortville town..... | 49 | 23 | 24 | 3 | 1 | 6 | 3,827 | 74 | 34 | 8 | 1 | 40 |
| Hamilton County (part)..... | 0 | 0 | 0 | 0 | 0 | 0 | 0 | 0 | 0 | 0 | 0 | 0 |
| Hancock County (part)..... | 49 | 23 | 24 | 3 | 1 | 6 | 3,827 | 74 | 34 | 8 | 1 | 40 |
| Fort Wayne city, Allen County..... | 7,996 | 5,414 | 1,730 | 1,389 | 200 | 1,786 | 194,759 | 44,499 | 2,669 | 9,768 | 354 | 11,227 |
| Fountain City town, Wayne County..... | 14 | 4 | 7 | 2 | 2 | 1 | 788 | 11 | 7 | 3 | 2 | 1 |
| Fowler town, Benton County..... | 33 | 22 | 6 | 2 | 0 | 11 | 2,273 | 35 | 8 | 5 | 0 | 33 |
| Fowler town, Grant County..... | 3 | 2 | 1 | 0 | 0 | 0 | 261 | 2 | 1 | 0 | 0 | 0 |
| Francesville town, Pulaski County..... | 14 | 2 | 2 | 0 | 0 | 10 | 867 | 4 | 8 | 1 | 0 | 13 |
| Francisco town, Gibson County..... | 11 | 6 | 3 | 2 | 0 | 0 | 466 | 7 | 4 | 3 | 0 | 0 |
| Frankfort city, Clinton County..... | 273 | 54 | 74 | 39 | 17 | 174 | 14,048 | 159 | 131 | 68 | 18 | 2,330 |
| Franklin city, Johnson County..... | 369 | 195 | 81 | 82 | 22 | 54 | 22,883 | 520 | 143 | 266 | 24 | 293 |
| Frankton town, Madison County..... | 21 | 7 | 11 | 2 | 0 | 1 | 1,836 | 14 | 12 | 4 | 0 | 17 |
| Fredericksburg town, Washington County..... | 4 | 0 | 4 | 0 | 0 | 0 | 83 | 0 | 6 | 0 | 0 | 0 |
| Freelandville CDP, Knox County..... | 0 | 0 | 0 | 0 | 0 | 0 | 642 | 1 | 0 | 0 | 0 | 0 |
| Freetown CDP, Jackson County..... | 7 | 1 | 2 | 4 | 0 | 0 | 384 | 1 | 3 | 4 | 0 | 0 |
| Fremont town, Steuben County..... | 7 | 2 | 2 | 3 | 0 | 0 | 2,114 | 7 | 7 | 9 | 0 | 8 |
| French Lick town, Orange County..... | 51 | 31 | 22 | 3 | 1 | 3 | 1,656 | 136 | 28 | 25 | 1 | 19 |
| Fulton town, Fulton County..... | 0 | 0 | 0 | 0 | 0 | 0 | 327 | 0 | 0 | 0 | 0 | 6 |
| Galena CDP, Floyd County..... | 10 | 5 | 1 | 3 | 1 | 1 | 1,802 | 5 | 4 | 14 | 1 | 3 |
| Galveston town, Cass County..... | 19 | 1 | 13 | 0 | 0 | 5 | 1,289 | 8 | 17 | 6 | 0 | 10 |
| Garrett city, DeKalb County..... | 92 | 31 | 29 | 28 | 4 | 19 | 6,120 | 59 | 55 | 56 | 10 | 92 |
| Gary city, Lake County..... | 1,066 | 1,401 | 519 | 181 | 38 | 408 | 9,685 | 69,508 | 760 | 345 | 46 | 1,878 |
| Gas City city, Grant County..... | 100 | 54 | 28 | 10 | 2 | 14 | 5,841 | 107 | 46 | 34 | 4 | 39 |
| Gaston town, Delaware County..... | 19 | 3 | 8 | 2 | 1 | 6 | 864 | 4 | 8 | 3 | 1 | 11 |
| Geneva town, Adams County..... | 14 | 1 | 10 | 3 | 0 | 2 | 1,237 | 9 | 13 | 5 | 0 | 44 |
| Gentryville town, Spencer County..... | 1 | 0 | 1 | 0 | 0 | 0 | 258 | 3 | 6 | 0 | 0 | 2 |
| Georgetown town, Floyd County..... | 31 | 5 | 19 | 3 | 0 | 5 | 2,829 | 13 | 27 | 19 | 0 | 20 |
| Glenwood town..... | 0 | 0 | 0 | 0 | 0 | 0 | 250 | 0 | 0 | 0 | 0 | 0 |
| Fayette County (part)..... | 0 | 0 | 0 | 0 | 0 | 0 | 76 | 0 | 0 | 0 | 0 | 0 |
| Rush County (part)..... | 0 | 0 | 0 | 0 | 0 | 0 | 174 | 0 | 0 | 0 | 0 | 0 |
| Goodland town, Newton County..... | 10 | 2 | 8 | 0 | 0 | 0 | 1,027 | 9 | 12 | 0 | 0 | 5 |
| Goshen city, Elkhart County..... | 784 | 325 | 155 | 105 | 24 | 340 | 25,596 | 1,140 | 318 | 486 | 35 | 5,033 |
| Gosport town, Owen County..... | 5 | 3 | 0 | 2 | 0 | 0 | 819 | 9 | 0 | 3 | 0 | 0 |
| Grabill town, Allen County..... | 12 | 1 | 5 | 4 | 0 | 4 | 1,031 | 7 | 12 | 9 | 0 | 7 |
| Grandview town, Spencer County..... | 15 | 5 | 7 | 0 | 0 | 3 | 735 | 16 | 9 | 0 | 0 | 4 |
| Granger CDP, St. Joseph County..... | 456 | 165 | 116 | 205 | 26 | 76 | 27,968 | 938 | 157 | 1,608 | 55 | 284 |
| Greencastle city, Putnam County..... | 170 | 73 | 39 | 47 | 12 | 25 | 9,716 | 354 | 66 | 245 | 17 | 113 |
| Greendale city, Dearborn County..... | 76 | 33 | 20 | 22 | 4 | 12 | 4,399 | 79 | 29 | 56 | 6 | 37 |

Table 6.

Population for Selected Categories of Race: 2010—Con.

[For information on confidentiality protection, nonsampling error, and definitions, see Selected Appendixes at <www.census.gov/prod/cen2010/cph-1-a.pdf>]

| State County Place | Race in combination with one or more other races | | | | | | Race alone or in combination with one or more other races | | | | | |
|---|--|---------------------------------|---|-------|--|--------------------|---|---------------------------------|---|--------|--|--------------------|
| | White | Black or African American | American Indian and Alaska Native | Asian | Native Hawaiian and Other Pacific Islander | Some Other Race | White | Black or African American | American Indian and Alaska Native | Asian | Native Hawaiian and Other Pacific Islander | Some Other Race |
| PLACE—Con. | | | | | | | | | | | | |
| Greenfield city, Hancock County..... | 252 | 88 | 100 | 47 | 8 | 40 | 20,161 | 209 | 154 | 221 | 13 | 116 |
| Greensboro town, Henry County..... | 0 | 0 | 0 | 0 | 0 | 0 | 143 | 0 | 0 | 0 | 0 | 0 |
| Greensburg city, Decatur County..... | 103 | 22 | 56 | 18 | 0 | 22 | 11,151 | 72 | 82 | 172 | 3 | 126 |
| Greens Fork town, Wayne County..... | 1 | 1 | 0 | 0 | 0 | 0 | 421 | 1 | 1 | 1 | 0 | 0 |
| Greentown town, Howard County..... | 17 | 5 | 4 | 1 | 0 | 7 | 2,363 | 19 | 9 | 24 | 0 | 17 |
| Greenville town, Floyd County..... | 5 | 2 | 0 | 3 | 0 | 0 | 573 | 11 | 5 | 8 | 0 | 3 |
| Greenwood city, Johnson County..... | 901 | 379 | 249 | 304 | 45 | 226 | 45,742 | 1,224 | 377 | 2,170 | 70 | 1,288 |
| Griffin town, Posey County..... | 1 | 1 | 0 | 0 | 0 | 0 | 171 | 2 | 0 | 0 | 0 | 0 |
| Griffith town, Lake County..... | 344 | 161 | 103 | 44 | 12 | 175 | 13,141 | 3,009 | 148 | 177 | 17 | 827 |
| Grissom AFB CDP..... | 84 | 47 | 30 | 6 | 4 | 6 | 4,203 | 1,295 | 48 | 17 | 6 | 60 |
| Cass County (part)..... | 0 | 0 | 0 | 0 | 0 | 0 | 0 | 0 | 0 | 0 | 0 | 0 |
| Miami County (part)..... | 84 | 47 | 30 | 6 | 4 | 6 | 4,203 | 1,295 | 48 | 17 | 6 | 60 |
| Hagerstown town, Wayne County..... | 22 | 11 | 7 | 4 | 0 | 0 | 1,768 | 21 | 10 | 10 | 0 | 0 |
| Hamilton town..... | 11 | 2 | 8 | 1 | 0 | 3 | 1,518 | 6 | 11 | 5 | 0 | 5 |
| DeKalb County (part)..... | 2 | 0 | 2 | 0 | 0 | 0 | 239 | 1 | 4 | 2 | 0 | 0 |
| Steuben County (part)..... | 9 | 2 | 6 | 1 | 0 | 3 | 1,279 | 5 | 7 | 3 | 0 | 5 |
| Hamlet town, Starke County..... | 13 | 3 | 7 | 2 | 1 | 1 | 786 | 3 | 15 | 3 | 1 | 6 |
| Hammond city, Lake County..... | 2,222 | 1,112 | 519 | 255 | 73 | 1,284 | 50,206 | 19,336 | 930 | 1,059 | 97 | 12,007 |
| Hanna CDP, LaPorte County..... | 7 | 5 | 1 | 2 | 0 | 2 | 461 | 5 | 2 | 2 | 0 | 2 |
| Hanover town, Jefferson County..... | 45 | 22 | 7 | 12 | 5 | 3 | 3,409 | 102 | 13 | 40 | 6 | 24 |
| Hardinsburg town, Washington County..... | 0 | 0 | 0 | 0 | 0 | 0 | 248 | 0 | 0 | 0 | 0 | 0 |
| Harlan CDP, Allen County..... | 24 | 8 | 0 | 8 | 1 | 9 | 1,615 | 15 | 1 | 10 | 1 | 17 |
| Harmony town, Clay County..... | 3 | 2 | 0 | 0 | 0 | 1 | 643 | 7 | 0 | 2 | 0 | 7 |
| Harrodsburg CDP, Monroe County..... | 22 | 19 | 7 | 4 | 3 | 3 | 685 | 24 | 8 | 4 | 3 | 3 |
| Hartford City city, Blackford County..... | 103 | 26 | 58 | 11 | 4 | 11 | 6,152 | 45 | 68 | 19 | 8 | 37 |
| Hartsville town, Bartholomew County..... | 7 | 4 | 2 | 1 | 0 | 0 | 358 | 8 | 2 | 1 | 0 | 0 |
| Hatfield CDP, Spencer County..... | 7 | 2 | 5 | 0 | 0 | 0 | 804 | 2 | 7 | 1 | 0 | 6 |
| Haubstadt town, Gibson County..... | 10 | 5 | 2 | 3 | 0 | 0 | 1,559 | 14 | 5 | 6 | 0 | 3 |
| Hayden CDP, Jennings County..... | 3 | 2 | 1 | 0 | 0 | 0 | 511 | 6 | 3 | 1 | 0 | 3 |
| Hazleton town, Gibson County..... | 1 | 0 | 0 | 1 | 0 | 0 | 257 | 6 | 0 | 1 | 0 | 0 |
| Hebron town, Porter County..... | 59 | 6 | 17 | 5 | 1 | 34 | 3,629 | 46 | 24 | 19 | 1 | 67 |
| Henryville CDP, Clark County..... | 17 | 5 | 4 | 6 | 1 | 1 | 1,885 | 5 | 4 | 14 | 1 | 13 |
| Herbst CDP, Grant County..... | 0 | 0 | 0 | 0 | 0 | 0 | 112 | 0 | 0 | 0 | 0 | 0 |
| Heritage Lake CDP, Putnam County..... | 20 | 10 | 4 | 2 | 2 | 2 | 2,821 | 36 | 15 | 9 | 2 | 17 |
| Hidden Valley CDP, Dearborn County..... | 55 | 20 | 17 | 12 | 1 | 8 | 5,315 | 33 | 24 | 39 | 2 | 31 |
| Highland town, Lake County..... | 419 | 128 | 106 | 128 | 13 | 193 | 21,446 | 1,125 | 155 | 508 | 14 | 992 |
| Highland CDP, Vanderburgh County..... | 50 | 26 | 11 | 16 | 2 | 1 | 4,362 | 84 | 12 | 69 | 4 | 13 |
| Hillsboro town, Fountain County..... | 5 | 2 | 5 | 0 | 0 | 0 | 522 | 3 | 9 | 0 | 0 | 10 |
| Hoagland CDP, Allen County..... | 10 | 7 | 1 | 2 | 0 | 0 | 812 | 8 | 6 | 2 | 1 | 2 |
| Hobart city, Lake County..... | 609 | 243 | 159 | 115 | 13 | 283 | 25,395 | 2,268 | 266 | 413 | 17 | 1,436 |
| Holland town, Dubois County..... | 3 | 1 | 0 | 1 | 1 | 0 | 604 | 2 | 4 | 3 | 2 | 14 |
| Holton town, Ripley County..... | 8 | 0 | 8 | 0 | 0 | 0 | 470 | 7 | 9 | 0 | 0 | 2 |
| Homecroft town, Marion County..... | 11 | 4 | 5 | 1 | 0 | 1 | 702 | 10 | 10 | 6 | 0 | 5 |
| Hope town, Bartholomew County..... | 26 | 5 | 16 | 5 | 0 | 4 | 2,068 | 17 | 18 | 13 | 0 | 14 |
| Howe CDP, LaGrange County..... | 16 | 5 | 9 | 5 | 1 | 2 | 685 | 27 | 14 | 29 | 1 | 71 |
| Hudson town, Steuben County..... | 2 | 0 | 1 | 0 | 0 | 1 | 510 | 0 | 2 | 3 | 1 | 4 |
| Hudson Lake CDP, LaPorte County..... | 21 | 8 | 9 | 2 | 2 | 1 | 1,280 | 9 | 12 | 3 | 2 | 13 |
| Huntertown town, Allen County..... | 86 | 47 | 17 | 11 | 2 | 19 | 4,587 | 115 | 35 | 105 | 2 | 59 |
| Huntingburg city, Dubois County..... | 93 | 30 | 13 | 10 | 14 | 72 | 5,379 | 63 | 23 | 29 | 14 | 669 |
| Huntington city, Huntington County..... | 233 | 79 | 84 | 51 | 5 | 47 | 17,001 | 178 | 161 | 141 | 11 | 153 |
| Hymera town, Sullivan County..... | 6 | 0 | 6 | 0 | 0 | 0 | 799 | 0 | 8 | 0 | 0 | 0 |
| Idaville CDP, White County..... | 5 | 0 | 3 | 1 | 1 | 0 | 460 | 1 | 3 | 1 | 1 | 0 |
| Indianapolis city, Marion County..... | 19,867 | 14,118 | 4,762 | 4,107 | 751 | 4,901 | 534,311 | 240,789 | 7,415 | 21,406 | 1,142 | 49,877 |
| Beech Grove city (part)..... | 0 | 0 | 0 | 0 | 0 | 0 | 0 | 0 | 0 | 0 | 0 | 0 |
| Clermont town..... | 32 | 12 | 8 | 7 | 0 | 11 | 1,281 | 69 | 11 | 16 | 0 | 14 |
| Crows Nest town..... | 0 | 0 | 0 | 0 | 0 | 0 | 71 | 2 | 0 | 0 | 0 | 0 |
| Cumberland town (part)..... | 85 | 69 | 15 | 20 | 5 | 15 | 1,601 | 890 | 42 | 35 | 10 | 131 |
| Homecroft town..... | 11 | 4 | 5 | 1 | 0 | 1 | 702 | 10 | 10 | 6 | 0 | 5 |
| Indianapolis city (balance) (part)..... | 19,667 | 13,999 | 4,712 | 4,058 | 745 | 4,864 | 526,672 | 239,354 | 7,323 | 21,294 | 1,129 | 49,653 |
| Lawrence city (part)..... | 1 | 3 | 2 | 1 | 0 | 1 | 5 | 34 | 2 | 1 | 0 | 4 |
| Meridian Hills town..... | 19 | 2 | 5 | 12 | 0 | 1 | 1,569 | 22 | 6 | 29 | 2 | 8 |
| North Crows Nest town..... | 0 | 0 | 0 | 0 | 0 | 0 | 45 | 0 | 0 | 0 | 0 | 0 |
| Rocky Ripple town..... | 15 | 5 | 6 | 0 | 1 | 4 | 555 | 42 | 9 | 5 | 1 | 10 |
| Spring Hill town..... | 3 | 2 | 0 | 1 | 0 | 0 | 80 | 19 | 1 | 1 | 0 | 0 |
| Warren Park town..... | 27 | 21 | 9 | 1 | 0 | 4 | 1,191 | 259 | 11 | 4 | 0 | 49 |
| Williams Creek town..... | 4 | 1 | 0 | 3 | 0 | 0 | 395 | 5 | 0 | 9 | 0 | 2 |
| Wynnedale town..... | 3 | 0 | 0 | 3 | 0 | 0 | 144 | 83 | 0 | 6 | 0 | 1 |

Table 6.

Population for Selected Categories of Race: 2010—Con.

[For information on confidentiality protection, nonsampling error, and definitions, see Selected Appendixes at <www.census.gov/prod/cen2010/cph-1-a.pdf>]

| State County Place | Race in combination with one or more other races | | | | | | Race alone or in combination with one or more other races | | | | | |
|---|--|---------------------------------|---|-------|--|--------------------|---|---------------------------------|---|-------|--|--------------------|
| | White | Black or African American | American Indian and Alaska Native | Asian | Native Hawaiian and Other Pacific Islander | Some Other Race | White | Black or African American | American Indian and Alaska Native | Asian | Native Hawaiian and Other Pacific Islander | Some Other Race |
| PLACE—Con. | | | | | | | | | | | | |
| Indian Heights CDP, Howard County..... | 78 | 43 | 31 | 5 | 0 | 9 | 2,865 | 138 | 46 | 17 | 0 | 31 |
| Indian Village town, St. Joseph County..... | 4 | 4 | 0 | 0 | 0 | 0 | 125 | 10 | 0 | 2 | 0 | 0 |
| Ingalls town, Madison County..... | 54 | 29 | 23 | 7 | 0 | 8 | 2,267 | 102 | 33 | 15 | 0 | 42 |
| Jalapa CDP, Grant County..... | 2 | 2 | 2 | 0 | 0 | 0 | 170 | 2 | 2 | 1 | 0 | 0 |
| Jamestown town..... | 6 | 0 | 1 | 4 | 0 | 1 | 953 | 0 | 1 | 9 | 0 | 1 |
| Boone County (part)..... | 6 | 0 | 1 | 4 | 0 | 1 | 931 | 0 | 1 | 6 | 0 | 1 |
| Hendricks County (part)..... | 0 | 0 | 0 | 0 | 0 | 0 | 22 | 0 | 0 | 3 | 0 | 0 |
| Jasonville city, Greene County..... | 17 | 3 | 5 | 2 | 2 | 10 | 2,196 | 7 | 7 | 11 | 2 | 19 |
| Jasper city, Dubois County..... | 134 | 34 | 32 | 24 | 0 | 55 | 14,209 | 91 | 59 | 155 | 5 | 660 |
| Jeffersonville city, Clark County..... | 1,226 | 909 | 284 | 192 | 61 | 148 | 37,370 | 6,862 | 413 | 705 | 83 | 981 |
| Jonesboro city, Grant County..... | 21 | 2 | 17 | 2 | 1 | 0 | 1,736 | 3 | 25 | 2 | 1 | 11 |
| Jonesville town, Bartholomew County..... | 1 | 0 | 2 | 0 | 0 | 3 | 165 | 0 | 6 | 0 | 0 | 9 |
| Kempton town, Tipton County..... | 3 | 1 | 2 | 0 | 0 | 0 | 334 | 1 | 2 | 1 | 0 | 0 |
| Kendallville city, Noble County..... | 171 | 46 | 50 | 40 | 5 | 42 | 9,449 | 97 | 68 | 94 | 5 | 326 |
| Kennard town, Henry County..... | 1 | 0 | 1 | 0 | 0 | 0 | 468 | 0 | 1 | 3 | 0 | 0 |
| Kent CDP, Jefferson County..... | 0 | 0 | 0 | 0 | 0 | 0 | 69 | 1 | 0 | 0 | 0 | 0 |
| Kentland town, Newton County..... | 30 | 13 | 2 | 4 | 1 | 14 | 1,677 | 27 | 3 | 12 | 1 | 60 |
| Kewanee town, Fulton County..... | 8 | 5 | 10 | 1 | 0 | 0 | 598 | 12 | 12 | 2 | 0 | 1 |
| Kimmell CDP, Noble County..... | 0 | 0 | 0 | 0 | 0 | 0 | 399 | 2 | 0 | 1 | 0 | 20 |
| Kingman town, Fountain County..... | 10 | 0 | 8 | 0 | 0 | 2 | 509 | 0 | 8 | 0 | 0 | 4 |
| Kingsbury town, LaPorte County..... | 0 | 0 | 0 | 0 | 0 | 0 | 235 | 1 | 1 | 0 | 0 | 5 |
| Kingsford Heights town, LaPorte County..... | 44 | 24 | 16 | 8 | 3 | 14 | 1,282 | 140 | 24 | 12 | 3 | 30 |
| Kirklin town, Clinton County..... | 6 | 4 | 1 | 1 | 0 | 0 | 782 | 5 | 1 | 2 | 0 | 4 |
| Knightstown town, Henry County..... | 25 | 9 | 13 | 4 | 0 | 3 | 2,163 | 12 | 15 | 7 | 2 | 12 |
| Knightsville town, Clay County..... | 14 | 7 | 1 | 6 | 0 | 0 | 856 | 18 | 3 | 8 | 1 | 0 |
| Knox city, Starke County..... | 63 | 16 | 32 | 3 | 1 | 14 | 3,631 | 29 | 39 | 15 | 1 | 54 |
| Kokomo city, Howard County..... | 1,381 | 1,000 | 327 | 156 | 40 | 159 | 39,362 | 5,852 | 502 | 607 | 51 | 665 |
| Koontz Lake CDP..... | 27 | 5 | 12 | 5 | 0 | 8 | 1,540 | 7 | 14 | 7 | 0 | 19 |
| Marshall County (part)..... | 0 | 0 | 0 | 0 | 0 | 0 | 96 | 1 | 0 | 0 | 0 | 1 |
| Starke County (part)..... | 27 | 5 | 12 | 5 | 0 | 8 | 1,444 | 6 | 14 | 7 | 0 | 18 |
| Kouts town, Porter County..... | 9 | 11 | 9 | 3 | 4 | 2 | 1,843 | 16 | 15 | 15 | 4 | 6 |
| Laconia town, Harrison County..... | 0 | 0 | 0 | 0 | 0 | 0 | 49 | 0 | 0 | 1 | 0 | 0 |
| La Crosse town, LaPorte County..... | 2 | 1 | 0 | 0 | 0 | 1 | 550 | 2 | 0 | 0 | 0 | 1 |
| Ladoga town, Montgomery County..... | 9 | 5 | 3 | 0 | 0 | 1 | 978 | 6 | 3 | 3 | 0 | 4 |
| Lafayette city, Tippecanoe County..... | 1,651 | 823 | 427 | 299 | 53 | 427 | 57,759 | 4,987 | 672 | 1,224 | 73 | 4,325 |
| La Fontaine town, Wabash County..... | 8 | 2 | 3 | 0 | 0 | 3 | 870 | 3 | 5 | 0 | 0 | 5 |
| Lagrange town, LaGrange County..... | 18 | 9 | 9 | 1 | 0 | 1 | 2,478 | 25 | 20 | 11 | 0 | 110 |
| Lagro town, Wabash County..... | 4 | 0 | 4 | 0 | 0 | 0 | 406 | 0 | 11 | 2 | 0 | 0 |
| Lake Dalecarlia CDP, Lake County..... | 15 | 3 | 7 | 0 | 0 | 5 | 1,334 | 6 | 9 | 1 | 0 | 20 |
| Lake Holiday CDP, Montgomery County..... | 0 | 0 | 0 | 0 | 0 | 0 | 905 | 2 | 0 | 0 | 0 | 3 |
| Lake Santee CDP..... | 12 | 4 | 3 | 2 | 0 | 3 | 808 | 14 | 4 | 3 | 0 | 3 |
| Decatur County (part)..... | 12 | 4 | 3 | 2 | 0 | 3 | 769 | 6 | 4 | 3 | 0 | 3 |
| Franklin County (part)..... | 0 | 0 | 0 | 0 | 0 | 0 | 39 | 8 | 0 | 0 | 0 | 0 |
| Lakes of the Four Seasons CDP..... | 124 | 18 | 26 | 39 | 5 | 59 | 6,691 | 103 | 41 | 107 | 9 | 221 |
| Lake County (part)..... | 68 | 12 | 15 | 19 | 1 | 40 | 3,717 | 71 | 23 | 49 | 5 | 151 |
| Porter County (part)..... | 56 | 6 | 11 | 20 | 4 | 19 | 2,974 | 32 | 18 | 58 | 4 | 70 |
| Lake Station city, Lake County..... | 476 | 173 | 116 | 26 | 8 | 264 | 10,499 | 628 | 182 | 66 | 11 | 1,734 |
| Laketon CDP, Wabash County..... | 6 | 0 | 5 | 1 | 0 | 0 | 604 | 9 | 12 | 1 | 0 | 3 |
| Lake Village CDP, Newton County..... | 1 | 0 | 1 | 0 | 0 | 0 | 742 | 6 | 5 | 3 | 0 | 10 |
| Lakeville town, St. Joseph County..... | 11 | 3 | 8 | 0 | 1 | 1 | 777 | 4 | 11 | 0 | 1 | 5 |
| Landess CDP, Grant County..... | 1 | 0 | 1 | 0 | 0 | 0 | 184 | 0 | 1 | 0 | 0 | 4 |
| Lanesville town, Harrison County..... | 3 | 0 | 2 | 1 | 0 | 0 | 557 | 2 | 2 | 2 | 0 | 4 |
| La Paz town, Marshall County..... | 6 | 4 | 2 | 0 | 0 | 0 | 555 | 5 | 3 | 1 | 0 | 3 |
| Lapel town, Madison County..... | 26 | 13 | 7 | 10 | 0 | 0 | 2,046 | 17 | 13 | 15 | 1 | 6 |
| La Porte city, LaPorte County..... | 561 | 251 | 97 | 73 | 8 | 195 | 20,110 | 923 | 155 | 173 | 10 | 1,283 |
| Larwill town, Whitley County..... | 3 | 2 | 1 | 0 | 0 | 0 | 283 | 2 | 1 | 0 | 0 | 0 |
| Laurel town, Franklin County..... | 3 | 0 | 3 | 0 | 0 | 0 | 507 | 1 | 6 | 0 | 0 | 1 |
| Lawrence city, Marion County..... | 1,390 | 1,035 | 319 | 342 | 35 | 227 | 30,446 | 12,900 | 482 | 997 | 94 | 2,833 |
| Lawrenceburg city, Dearborn County..... | 106 | 73 | 26 | 8 | 1 | 7 | 4,819 | 226 | 39 | 47 | 1 | 21 |
| Leavenworth town, Crawford County..... | 1 | 1 | 1 | 0 | 1 | 0 | 227 | 7 | 1 | 0 | 5 | 0 |
| Lebanon city, Boone County..... | 227 | 82 | 82 | 37 | 5 | 44 | 15,398 | 167 | 111 | 137 | 9 | 210 |
| Leesburg town, Kosciusko County..... | 6 | 2 | 2 | 2 | 0 | 2 | 515 | 3 | 3 | 15 | 0 | 26 |
| Leo-Cedarville town, Allen County..... | 40 | 11 | 13 | 11 | 6 | 11 | 3,537 | 14 | 22 | 40 | 6 | 31 |
| Lewisville town, Henry County..... | 2 | 0 | 2 | 0 | 0 | 0 | 366 | 0 | 2 | 0 | 0 | 0 |
| Liberty town, Union County..... | 18 | 8 | 7 | 3 | 0 | 2 | 2,082 | 24 | 13 | 12 | 2 | 19 |
| Ligonier city, Noble County..... | 110 | 12 | 20 | 8 | 0 | 84 | 3,178 | 28 | 31 | 29 | 1 | 1,255 |
| Linden town, Montgomery County..... | 9 | 1 | 9 | 0 | 0 | 1 | 746 | 5 | 16 | 0 | 0 | 2 |
| Linton city, Greene County..... | 65 | 15 | 36 | 5 | 2 | 10 | 5,354 | 18 | 50 | 27 | 4 | 27 |
| Little York town, Washington County..... | 4 | 0 | 0 | 4 | 0 | 0 | 192 | 0 | 0 | 4 | 0 | 0 |

Table 6.

Population for Selected Categories of Race: 2010—Con.

[For information on confidentiality protection, nonsampling error, and definitions, see Selected Appendixes at <www.census.gov/prod/cen2010/cph-1-a.pdf>]

| State County Place | Race in combination with one or more other races | | | | | | Race alone or in combination with one or more other races | | | | | |
|---|--|---------------------------------|---|-------|--|--------------------|---|---------------------------------|---|-------|--|--------------------|
| | White | Black or African American | American Indian and Alaska Native | Asian | Native Hawaiian and Other Pacific Islander | Some Other Race | White | Black or African American | American Indian and Alaska Native | Asian | Native Hawaiian and Other Pacific Islander | Some Other Race |
| PLACE—Con. | | | | | | | | | | | | |
| Livonia town, Washington County..... | 1 | 0 | 0 | 0 | 0 | 1 | 128 | 0 | 0 | 0 | 0 | 1 |
| Lizton town, Hendricks County..... | 6 | 3 | 3 | 1 | 0 | 1 | 481 | 3 | 3 | 3 | 0 | 5 |
| Logansport city, Cass County..... | 365 | 163 | 66 | 48 | 13 | 186 | 15,203 | 583 | 206 | 359 | 34 | 2,440 |
| Long Beach town, LaPorte County..... | 2 | 0 | 2 | 0 | 0 | 0 | 1,143 | 17 | 6 | 13 | 0 | 2 |
| Loogootee city, Martin County..... | 13 | 5 | 7 | 0 | 0 | 1 | 2,717 | 9 | 13 | 8 | 0 | 17 |
| Losantville town, Randolph County..... | 6 | 1 | 5 | 1 | 0 | 0 | 236 | 1 | 6 | 1 | 0 | 0 |
| Lowell town, Lake County..... | 112 | 25 | 48 | 9 | 1 | 37 | 9,006 | 74 | 81 | 33 | 6 | 194 |
| Lynn town, Randolph County..... | 9 | 1 | 8 | 0 | 0 | 0 | 1,081 | 6 | 9 | 8 | 0 | 2 |
| Lynnville town, Warrick County..... | 7 | 2 | 5 | 0 | 0 | 0 | 885 | 3 | 7 | 0 | 0 | 0 |
| Lyons town, Greene County..... | 5 | 0 | 4 | 2 | 1 | 0 | 733 | 1 | 8 | 4 | 1 | 1 |
| McCordsville town, Hancock County..... | 114 | 48 | 17 | 55 | 1 | 17 | 4,106 | 541 | 30 | 165 | 2 | 80 |
| Mackey town, Gibson County..... | 2 | 0 | 0 | 2 | 0 | 0 | 106 | 0 | 0 | 2 | 0 | 0 |
| Macy town, Miami County..... | 2 | 0 | 2 | 0 | 0 | 0 | 207 | 1 | 3 | 0 | 0 | 0 |
| Madison city, Jefferson County..... | 186 | 111 | 48 | 32 | 1 | 17 | 11,374 | 449 | 70 | 177 | 2 | 98 |
| Manilla CDP, Rush County..... | 1 | 0 | 1 | 0 | 0 | 0 | 258 | 0 | 2 | 3 | 0 | 5 |
| Marengo town, Crawford County..... | 21 | 8 | 3 | 2 | 0 | 10 | 811 | 9 | 10 | 2 | 4 | 14 |
| Marion city, Grant County..... | 987 | 753 | 158 | 111 | 29 | 182 | 24,387 | 5,159 | 267 | 332 | 35 | 902 |
| Markle town..... | 7 | 0 | 5 | 0 | 2 | 0 | 1,083 | 9 | 5 | 2 | 2 | 1 |
| Huntington County (part)..... | 3 | 0 | 1 | 0 | 2 | 0 | 639 | 6 | 1 | 2 | 2 | 0 |
| Wells County (part)..... | 4 | 0 | 4 | 0 | 0 | 0 | 444 | 3 | 4 | 0 | 0 | 1 |
| Markleville town, Madison County..... | 6 | 2 | 4 | 0 | 0 | 0 | 523 | 3 | 4 | 1 | 0 | 3 |
| Marshall town, Parke County..... | 0 | 0 | 0 | 0 | 0 | 0 | 319 | 0 | 4 | 0 | 0 | 1 |
| Martinsville city, Morgan County..... | 113 | 31 | 49 | 18 | 10 | 7 | 11,642 | 55 | 87 | 61 | 25 | 72 |
| Matthews town, Grant County..... | 6 | 3 | 3 | 0 | 0 | 0 | 590 | 8 | 4 | 0 | 0 | 0 |
| Mauckport town, Harrison County..... | 0 | 0 | 0 | 0 | 0 | 0 | 81 | 0 | 0 | 0 | 0 | 0 |
| Mecca town, Parke County..... | 4 | 0 | 4 | 0 | 0 | 0 | 331 | 0 | 4 | 1 | 0 | 3 |
| Medaryville town, Pulaski County..... | 10 | 0 | 7 | 0 | 0 | 3 | 592 | 0 | 8 | 0 | 0 | 24 |
| Medora town, Jackson County..... | 14 | 2 | 14 | 2 | 2 | 1 | 688 | 3 | 15 | 2 | 5 | 1 |
| Mellott town, Fountain County..... | 2 | 2 | 0 | 0 | 0 | 0 | 197 | 2 | 0 | 0 | 0 | 0 |
| Melody Hill CDP, Vanderburgh County..... | 41 | 18 | 16 | 7 | 0 | 4 | 3,447 | 142 | 21 | 51 | 0 | 10 |
| Memphis CDP, Clark County..... | 4 | 0 | 4 | 0 | 0 | 0 | 675 | 12 | 4 | 0 | 0 | 8 |
| Mentone town, Kosciusko County..... | 17 | 2 | 7 | 0 | 0 | 8 | 959 | 5 | 15 | 0 | 0 | 39 |
| Meridian Hills town, Marion County..... | 19 | 2 | 5 | 12 | 0 | 1 | 1,569 | 22 | 6 | 29 | 2 | 8 |
| Merom town, Sullivan County..... | 0 | 0 | 0 | 0 | 0 | 0 | 228 | 0 | 0 | 0 | 0 | 0 |
| Merrillville town, Lake County..... | 881 | 664 | 205 | 196 | 26 | 330 | 17,219 | 16,337 | 275 | 617 | 32 | 1,957 |
| Metamora CDP, Franklin County..... | 1 | 0 | 1 | 0 | 0 | 0 | 177 | 0 | 2 | 0 | 0 | 10 |
| Mexico CDP, Miami County..... | 8 | 0 | 4 | 2 | 0 | 3 | 821 | 2 | 15 | 3 | 0 | 4 |
| Michiana Shores town, LaPorte County..... | 2 | 6 | 6 | 4 | 0 | 0 | 307 | 6 | 7 | 4 | 0 | 0 |
| Michigan City city, LaPorte County..... | 1,050 | 830 | 234 | 91 | 22 | 208 | 21,485 | 9,686 | 354 | 320 | 30 | 862 |
| Michigantown town, Clinton County..... | 4 | 2 | 0 | 0 | 0 | 2 | 461 | 4 | 0 | 2 | 0 | 4 |
| Middlebury town, Elkhart County..... | 46 | 15 | 21 | 18 | 3 | 4 | 3,316 | 34 | 24 | 58 | 3 | 42 |
| Middletown town, Henry County..... | 29 | 12 | 16 | 2 | 4 | 0 | 2,295 | 20 | 18 | 14 | 4 | 4 |
| Mier CDP, Grant County..... | 0 | 0 | 0 | 0 | 0 | 0 | 77 | 0 | 0 | 0 | 0 | 1 |
| Milan town, Ripley County..... | 27 | 11 | 17 | 0 | 0 | 3 | 1,882 | 16 | 21 | 2 | 0 | 9 |
| Milford town, Kosciusko County..... | 22 | 12 | 5 | 3 | 0 | 10 | 1,401 | 23 | 9 | 8 | 0 | 147 |
| Millersburg town, Elkhart County..... | 3 | 2 | 2 | 0 | 0 | 1 | 879 | 7 | 10 | 0 | 0 | 11 |
| Millhousen town, Decatur County..... | 1 | 0 | 1 | 0 | 0 | 0 | 127 | 0 | 1 | 0 | 0 | 0 |
| Milltown town..... | 15 | 1 | 8 | 6 | 0 | 0 | 814 | 1 | 9 | 9 | 0 | 0 |
| Crawford County (part)..... | 11 | 1 | 7 | 3 | 0 | 0 | 441 | 1 | 8 | 6 | 0 | 0 |
| Harrison County (part)..... | 4 | 0 | 1 | 3 | 0 | 0 | 373 | 0 | 1 | 3 | 0 | 0 |
| Milroy CDP, Rush County..... | 8 | 5 | 3 | 0 | 0 | 0 | 593 | 6 | 10 | 1 | 0 | 2 |
| Milton town, Wayne County..... | 1 | 0 | 0 | 0 | 0 | 1 | 483 | 1 | 6 | 0 | 0 | 1 |
| Mishawaka city, St. Joseph County..... | 1,310 | 777 | 350 | 201 | 40 | 225 | 42,848 | 4,103 | 550 | 1,138 | 85 | 1,021 |
| Mitchell city, Lawrence County..... | 33 | 10 | 12 | 9 | 1 | 4 | 4,278 | 26 | 22 | 20 | 4 | 35 |
| Modoc town, Randolph County..... | 4 | 1 | 0 | 0 | 0 | 3 | 190 | 2 | 0 | 0 | 4 | 4 |
| Monon town, White County..... | 46 | 8 | 21 | 3 | 0 | 24 | 1,417 | 18 | 28 | 6 | 0 | 359 |
| Monroe town, Adams County..... | 4 | 0 | 0 | 3 | 3 | 2 | 838 | 0 | 0 | 5 | 3 | 3 |
| Monroe City town, Knox County..... | 0 | 0 | 0 | 0 | 0 | 0 | 538 | 3 | 1 | 0 | 0 | 3 |
| Monroeville town, Allen County..... | 7 | 1 | 3 | 0 | 0 | 3 | 1,229 | 1 | 3 | 0 | 1 | 8 |
| Monrovia town, Morgan County..... | 4 | 3 | 0 | 1 | 1 | 1 | 1,038 | 18 | 1 | 7 | 1 | 3 |
| Monterey town, Pulaski County..... | 3 | 0 | 1 | 0 | 0 | 2 | 216 | 1 | 2 | 0 | 0 | 2 |
| Montezuma town, Parke County..... | 12 | 2 | 4 | 3 | 0 | 5 | 994 | 4 | 8 | 8 | 0 | 21 |
| Montgomery town, Daviess County..... | 2 | 0 | 1 | 1 | 1 | 0 | 343 | 0 | 1 | 1 | 1 | 0 |
| Monticello city, White County..... | 112 | 19 | 22 | 12 | 4 | 57 | 4,993 | 41 | 45 | 53 | 5 | 354 |
| Montmorenci CDP, Tippecanoe County..... | 1 | 1 | 0 | 0 | 0 | 0 | 241 | 1 | 1 | 1 | 0 | 0 |
| Montpelier city, Blackford County..... | 22 | 8 | 7 | 3 | 4 | 1 | 1,789 | 13 | 13 | 4 | 4 | 5 |
| Mooreland town, Henry County..... | 10 | 6 | 4 | 0 | 0 | 0 | 375 | 6 | 4 | 0 | 0 | 0 |
| Moores Hill town, Dearborn County..... | 7 | 2 | 5 | 0 | 0 | 0 | 591 | 3 | 5 | 1 | 0 | 4 |
| Mooresville town, Morgan County..... | 111 | 50 | 41 | 20 | 5 | 7 | 9,207 | 76 | 60 | 64 | 7 | 34 |
| Morgantown town, Morgan County..... | 5 | 0 | 4 | 1 | 0 | 0 | 976 | 1 | 8 | 3 | 0 | 3 |
| Morocco town, Newton County..... | 3 | 0 | 1 | 1 | 1 | 2 | 1,122 | 1 | 2 | 3 | 1 | 4 |

Table 6.

Population for Selected Categories of Race: 2010—Con.

[For information on confidentiality protection, nonsampling error, and definitions, see Selected Appendixes at <www.census.gov/prod/cen2010/cph-1-a.pdf>]

| State County Place | Race in combination with one or more other races | | | | | | Race alone or in combination with one or more other races | | | | | |
|--|--|---------------------------------|---|-------|--|--------------------|---|---------------------------------|---|-------|--|--------------------|
| | White | Black or African American | American Indian and Alaska Native | Asian | Native Hawaiian and Other Pacific Islander | Some Other Race | White | Black or African American | American Indian and Alaska Native | Asian | Native Hawaiian and Other Pacific Islander | Some Other Race |
| PLACE—Con. | | | | | | | | | | | | |
| Morristown town, Shelby County..... | 7 | 3 | 3 | 1 | 0 | 0 | 1,208 | 4 | 11 | 2 | 0 | 0 |
| Mount Auburn town, Wayne County..... | 1 | 1 | 0 | 0 | 0 | 0 | 116 | 1 | 0 | 1 | 0 | 0 |
| Mount Ayr town, Newton County..... | 3 | 0 | 3 | 0 | 0 | 0 | 122 | 0 | 3 | 0 | 0 | 0 |
| Mount Carmel town, Franklin County..... | 2 | 2 | 0 | 0 | 0 | 0 | 86 | 2 | 0 | 0 | 0 | 0 |
| Mount Etna town, Huntington County..... | 0 | 0 | 0 | 0 | 0 | 0 | 91 | 0 | 0 | 0 | 2 | 1 |
| Mount Summit town, Henry County..... | 7 | 4 | 2 | 0 | 0 | 1 | 349 | 4 | 3 | 0 | 0 | 3 |
| Mount Vernon city, Posey County..... | 153 | 100 | 53 | 7 | 2 | 20 | 6,399 | 285 | 71 | 35 | 2 | 72 |
| Mulberry town, Clinton County..... | 10 | 5 | 4 | 2 | 0 | 1 | 1,244 | 7 | 9 | 2 | 1 | 2 |
| Muncie city, Delaware County..... | 1,783 | 1,174 | 447 | 324 | 96 | 221 | 60,636 | 8,829 | 650 | 1,173 | 138 | 753 |
| Munster town, Lake County..... | 381 | 95 | 75 | 159 | 11 | 124 | 20,589 | 916 | 122 | 1,536 | 14 | 856 |
| Napoleon town, Ripley County..... | 0 | 0 | 0 | 0 | 0 | 0 | 234 | 0 | 0 | 0 | 0 | 0 |
| Nappanee city..... | 99 | 29 | 28 | 14 | 5 | 35 | 6,404 | 75 | 48 | 28 | 10 | 192 |
| Elkhart County (part)..... | 79 | 22 | 20 | 14 | 5 | 29 | 5,945 | 66 | 40 | 28 | 10 | 161 |
| Kosciusko County (part)..... | 20 | 7 | 8 | 0 | 0 | 6 | 459 | 9 | 8 | 0 | 0 | 31 |
| Nashville town, Brown County..... | 4 | 1 | 2 | 1 | 0 | 0 | 792 | 4 | 4 | 2 | 0 | 5 |
| New Albany city, Floyd County..... | 985 | 698 | 225 | 127 | 30 | 135 | 32,179 | 3,857 | 307 | 375 | 38 | 757 |
| New Amsterdam town, Harrison County..... | 1 | 1 | 0 | 0 | 0 | 0 | 24 | 1 | 0 | 0 | 0 | 3 |
| Newberry town, Greene County..... | 0 | 0 | 0 | 0 | 0 | 0 | 189 | 0 | 2 | 0 | 1 | 1 |
| Newburgh town, Warrick County..... | 45 | 23 | 18 | 12 | 2 | 4 | 3,176 | 71 | 22 | 77 | 2 | 34 |
| New Carlisle town, St. Joseph County..... | 37 | 14 | 13 | 9 | 2 | 5 | 1,824 | 28 | 24 | 16 | 2 | 9 |
| New Castle city, Henry County..... | 312 | 168 | 127 | 37 | 9 | 40 | 17,539 | 515 | 164 | 110 | 11 | 140 |
| New Chicago town, Lake County..... | 94 | 32 | 18 | 5 | 7 | 63 | 1,743 | 77 | 32 | 20 | 8 | 267 |
| New Goshen CDP, Vigo County..... | 4 | 2 | 4 | 0 | 0 | 0 | 388 | 2 | 4 | 0 | 2 | 0 |
| New Harmony town, Posey County..... | 5 | 2 | 0 | 3 | 0 | 0 | 786 | 2 | 2 | 4 | 0 | 0 |
| New Haven city, Allen County..... | 243 | 132 | 76 | 31 | 5 | 47 | 14,035 | 621 | 130 | 94 | 13 | 177 |
| New Market town, Montgomery County..... | 1 | 0 | 0 | 0 | 0 | 1 | 631 | 0 | 0 | 1 | 0 | 5 |
| New Middletown town, Harrison County..... | 2 | 1 | 0 | 1 | 0 | 0 | 91 | 3 | 0 | 1 | 0 | 0 |
| New Palestine town, Hancock County..... | 25 | 7 | 15 | 2 | 0 | 2 | 2,034 | 8 | 20 | 14 | 0 | 5 |
| New Paris CDP, Elkhart County..... | 11 | 1 | 8 | 0 | 2 | 0 | 1,477 | 2 | 11 | 1 | 2 | 12 |
| New Pekin town, Washington County..... | 15 | 2 | 11 | 1 | 1 | 0 | 1,375 | 10 | 14 | 2 | 2 | 13 |
| New Point town, Decatur County..... | 1 | 1 | 0 | 0 | 0 | 0 | 330 | 1 | 0 | 1 | 0 | 0 |
| Newport town, Vermillion County..... | 1 | 0 | 1 | 0 | 0 | 0 | 515 | 0 | 1 | 0 | 0 | 0 |
| New Richmond town, Montgomery County..... | 8 | 2 | 6 | 0 | 1 | 1 | 331 | 2 | 6 | 1 | 1 | 1 |
| New Ross town, Montgomery County..... | 9 | 2 | 0 | 7 | 0 | 0 | 345 | 2 | 0 | 7 | 0 | 2 |
| New Salisbury CDP, Harrison County..... | 3 | 0 | 2 | 1 | 0 | 0 | 603 | 4 | 3 | 5 | 0 | 1 |
| Newtown town, Fountain County..... | 5 | 2 | 3 | 0 | 0 | 0 | 249 | 7 | 5 | 0 | 0 | 0 |
| New Trenton CDP, Franklin County..... | 3 | 1 | 2 | 0 | 0 | 0 | 252 | 1 | 2 | 0 | 0 | 0 |
| New Washington CDP, Clark County..... | 3 | 0 | 2 | 1 | 0 | 0 | 564 | 1 | 2 | 1 | 0 | 1 |
| New Whiteland town, Johnson County..... | 76 | 28 | 19 | 19 | 0 | 12 | 5,364 | 52 | 23 | 72 | 0 | 39 |
| Noblesville city, Hamilton County..... | 837 | 404 | 172 | 275 | 45 | 144 | 48,170 | 2,300 | 281 | 1,149 | 80 | 953 |
| North Crows Nest town, Marion County..... | 0 | 0 | 0 | 0 | 0 | 0 | 45 | 0 | 0 | 0 | 0 | 0 |
| North Judson town, Starke County..... | 26 | 0 | 16 | 4 | 0 | 6 | 1,739 | 2 | 21 | 8 | 0 | 28 |
| North Liberty town, St. Joseph County..... | 44 | 18 | 13 | 4 | 2 | 11 | 1,868 | 27 | 20 | 11 | 2 | 15 |
| North Manchester town, Wabash County..... | 75 | 36 | 23 | 18 | 1 | 17 | 5,893 | 104 | 44 | 65 | 4 | 90 |
| North Salem town, Hendricks County..... | 6 | 2 | 4 | 0 | 0 | 0 | 514 | 3 | 4 | 2 | 0 | 1 |
| North Terre Haute CDP, Vigo County..... | 90 | 50 | 13 | 27 | 3 | 2 | 4,179 | 130 | 23 | 47 | 6 | 15 |
| North Vernon city, Jennings County..... | 103 | 44 | 35 | 13 | 1 | 28 | 6,493 | 148 | 50 | 41 | 1 | 107 |
| North Webster town, Kosciusko County..... | 18 | 11 | 6 | 0 | 0 | 3 | 1,122 | 18 | 7 | 3 | 0 | 15 |
| Norway CDP, White County..... | 1 | 0 | 0 | 1 | 0 | 0 | 379 | 0 | 1 | 4 | 0 | 3 |
| Notre Dame CDP, St. Joseph County..... | 226 | 55 | 37 | 151 | 11 | 24 | 5,246 | 222 | 47 | 592 | 15 | 112 |
| Oakland City city, Gibson County..... | 26 | 8 | 10 | 5 | 0 | 3 | 2,387 | 18 | 15 | 19 | 0 | 16 |
| Oaktown town, Knox County..... | 5 | 0 | 3 | 0 | 0 | 2 | 601 | 4 | 3 | 3 | 0 | 2 |
| Odon town, Daviess County..... | 11 | 4 | 2 | 3 | 1 | 1 | 1,342 | 4 | 10 | 7 | 1 | 1 |
| Ogden Dunes town, Porter County..... | 14 | 6 | 7 | 6 | 0 | 2 | 1,081 | 18 | 8 | 20 | 0 | 3 |
| Oldenburg town, Franklin County..... | 5 | 0 | 5 | 0 | 0 | 0 | 669 | 1 | 5 | 0 | 0 | 4 |
| Onward town, Cass County..... | 0 | 0 | 0 | 0 | 0 | 0 | 98 | 0 | 0 | 2 | 0 | 0 |
| Oolitic town, Lawrence County..... | 7 | 2 | 2 | 3 | 0 | 0 | 1,176 | 5 | 2 | 6 | 0 | 2 |
| Orestes town, Madison County..... | 3 | 3 | 0 | 0 | 0 | 0 | 399 | 4 | 2 | 0 | 0 | 12 |
| Orland town, Steuben County..... | 4 | 0 | 4 | 0 | 0 | 0 | 422 | 5 | 4 | 0 | 0 | 7 |
| Orleans town, Orange County..... | 14 | 2 | 4 | 1 | 1 | 6 | 2,126 | 4 | 10 | 9 | 1 | 6 |
| Osceola town, St. Joseph County..... | 40 | 8 | 13 | 12 | 7 | 6 | 2,392 | 42 | 17 | 29 | 12 | 14 |
| Osgood town, Ripley County..... | 24 | 0 | 23 | 0 | 0 | 1 | 1,618 | 1 | 26 | 0 | 0 | 3 |
| Ossian town, Wells County..... | 35 | 16 | 10 | 6 | 1 | 3 | 3,237 | 23 | 14 | 21 | 1 | 29 |
| Otterbein town..... | 15 | 3 | 5 | 3 | 0 | 5 | 1,237 | 12 | 9 | 4 | 1 | 15 |
| Benton County (part)..... | 11 | 3 | 4 | 1 | 0 | 4 | 884 | 9 | 5 | 1 | 0 | 8 |
| Tippecanoe County (part)..... | 4 | 0 | 1 | 2 | 0 | 1 | 353 | 3 | 4 | 3 | 1 | 7 |
| Otwell CDP, Pike County..... | 4 | 0 | 3 | 0 | 0 | 1 | 428 | 3 | 3 | 1 | 0 | 3 |
| Owensburg CDP, Greene County..... | 2 | 1 | 1 | 0 | 0 | 0 | 402 | 1 | 1 | 4 | 0 | 0 |
| Owensville town, Gibson County..... | 12 | 4 | 4 | 2 | 0 | 2 | 1,269 | 7 | 13 | 5 | 0 | 2 |
| Oxford town, Benton County..... | 7 | 3 | 4 | 1 | 0 | 0 | 1,150 | 4 | 10 | 2 | 0 | 4 |

Table 6.

Population for Selected Categories of Race: 2010—Con.

[For information on confidentiality protection, nonsampling error, and definitions, see Selected Appendixes at <www.census.gov/prod/cen2010/cph-1-a.pdf>]

| State County Place | Race in combination with one or more other races | | | | | | Race alone or in combination with one or more other races | | | | | |
|---|--|---------------------------------|---|-------|--|--------------------|---|---------------------------------|---|-------|--|--------------------|
| | White | Black or African American | American Indian and Alaska Native | Asian | Native Hawaiian and Other Pacific Islander | Some Other Race | White | Black or African American | American Indian and Alaska Native | Asian | Native Hawaiian and Other Pacific Islander | Some Other Race |
| PLACE—Con. | | | | | | | | | | | | |
| Painted Hills CDP, Morgan County..... | 3 | 2 | 0 | 1 | 0 | 0 | 669 | 3 | 0 | 2 | 0 | 6 |
| Palmyra town, Harrison County..... | 17 | 4 | 8 | 4 | 0 | 3 | 911 | 5 | 10 | 19 | 0 | 3 |
| Paoli town, Orange County..... | 37 | 12 | 20 | 6 | 0 | 0 | 3,628 | 23 | 29 | 18 | 0 | 17 |
| Paragon town, Morgan County..... | 13 | 6 | 5 | 1 | 1 | 0 | 655 | 7 | 5 | 1 | 1 | 3 |
| Parker City town, Randolph County..... | 20 | 11 | 7 | 3 | 0 | 1 | 1,406 | 18 | 12 | 3 | 0 | 2 |
| Parkers Settlement CDP, Posey County..... | 1 | 1 | 0 | 0 | 0 | 0 | 702 | 4 | 0 | 6 | 0 | 0 |
| Patoka town, Gibson County..... | 15 | 8 | 8 | 0 | 0 | 0 | 719 | 16 | 11 | 2 | 0 | 3 |
| Patriot town, Switzerland County..... | 1 | 0 | 1 | 0 | 0 | 0 | 206 | 0 | 2 | 1 | 0 | 1 |
| Pendleton town, Madison County..... | 39 | 12 | 16 | 8 | 2 | 6 | 4,147 | 55 | 27 | 42 | 5 | 20 |
| Pennville town, Jay County..... | 3 | 0 | 2 | 0 | 1 | 2 | 684 | 0 | 2 | 3 | 1 | 15 |
| Perrysville town, Vermillion County..... | 5 | 3 | 2 | 0 | 0 | 0 | 453 | 5 | 2 | 1 | 0 | 0 |
| Peru city, Miami County..... | 259 | 122 | 98 | 40 | 7 | 23 | 10,885 | 402 | 244 | 87 | 9 | 71 |
| Petersburg city, Pike County..... | 20 | 6 | 7 | 3 | 2 | 4 | 2,348 | 19 | 13 | 14 | 3 | 8 |
| Piercetown town, Kosciusko County..... | 13 | 0 | 3 | 7 | 0 | 5 | 996 | 0 | 6 | 9 | 0 | 18 |
| Pine Village town, Warren County..... | 0 | 0 | 0 | 0 | 0 | 0 | 215 | 0 | 0 | 2 | 0 | 0 |
| Pittsboro town, Hendricks County..... | 39 | 15 | 9 | 21 | 6 | 8 | 2,869 | 26 | 20 | 41 | 6 | 15 |
| Plainfield town, Hendricks County..... | 428 | 211 | 118 | 156 | 24 | 87 | 23,983 | 2,404 | 167 | 1,075 | 24 | 508 |
| Plainville town, Daviess County..... | 4 | 3 | 1 | 0 | 0 | 0 | 469 | 5 | 1 | 5 | 0 | 0 |
| Plymouth city, Marshall County..... | 237 | 78 | 64 | 25 | 3 | 105 | 8,981 | 172 | 123 | 71 | 4 | 942 |
| Point Isabel CDP, Grant County..... | 8 | 1 | 2 | 0 | 0 | 5 | 87 | 1 | 2 | 0 | 0 | 9 |
| Poneto town, Wells County..... | 0 | 0 | 0 | 0 | 0 | 0 | 165 | 0 | 1 | 0 | 0 | 0 |
| Portage city, Porter County..... | 860 | 358 | 225 | 140 | 23 | 338 | 31,648 | 3,039 | 387 | 477 | 32 | 2,240 |
| Porter town, Porter County..... | 78 | 31 | 20 | 24 | 5 | 26 | 4,657 | 84 | 37 | 70 | 6 | 106 |
| Portland city, Jay County..... | 90 | 18 | 33 | 18 | 4 | 32 | 5,970 | 46 | 35 | 47 | 4 | 224 |
| Poseyville town, Posey County..... | 6 | 2 | 4 | 0 | 0 | 0 | 1,040 | 2 | 7 | 2 | 0 | 0 |
| Pottawattamie Park town, LaPorte County.... | 0 | 0 | 0 | 1 | 0 | 1 | 217 | 17 | 0 | 1 | 0 | 1 |
| Princes Lakes town, Johnson County..... | 4 | 0 | 1 | 2 | 0 | 1 | 1,300 | 2 | 6 | 6 | 0 | 2 |
| Princeton town, Gibson County..... | 248 | 186 | 76 | 9 | 1 | 15 | 8,061 | 586 | 97 | 68 | 4 | 106 |
| Purdue University CDP, Tippecanoe County | 210 | 65 | 45 | 175 | 16 | 41 | 8,730 | 511 | 62 | 2,973 | 21 | 170 |
| Ragsdale CDP, Knox County..... | 0 | 0 | 0 | 0 | 0 | 0 | 141 | 0 | 0 | 0 | 0 | 0 |
| Redkey town, Jay County..... | 10 | 5 | 4 | 3 | 0 | 2 | 1,338 | 8 | 4 | 6 | 0 | 9 |
| Remington town, Jasper County..... | 23 | 8 | 13 | 6 | 4 | 0 | 1,166 | 15 | 14 | 10 | 5 | 3 |
| Rensselaer city, Jasper County..... | 70 | 19 | 26 | 15 | 4 | 24 | 5,662 | 58 | 47 | 39 | 7 | 127 |
| Reynolds town, White County..... | 6 | 2 | 3 | 0 | 0 | 2 | 493 | 3 | 14 | 0 | 0 | 30 |
| Richland town, Spencer County..... | 3 | 1 | 1 | 0 | 0 | 1 | 422 | 2 | 3 | 0 | 0 | 1 |
| Richmond city, Wayne County..... | 1,324 | 993 | 344 | 155 | 81 | 150 | 32,221 | 4,177 | 446 | 559 | 118 | 854 |
| Ridgeville town, Randolph County..... | 12 | 1 | 5 | 6 | 3 | 1 | 794 | 1 | 8 | 9 | 3 | 3 |
| Riley town, Vigo County..... | 3 | 2 | 2 | 0 | 0 | 0 | 219 | 3 | 3 | 0 | 0 | 0 |
| Rising Sun city, Ohio County..... | 13 | 4 | 6 | 2 | 0 | 1 | 2,266 | 20 | 8 | 12 | 0 | 11 |
| River Forest town, Madison County..... | 0 | 0 | 0 | 0 | 0 | 0 | 22 | 0 | 0 | 0 | 0 | 0 |
| Roachdale town, Putnam County..... | 5 | 0 | 5 | 0 | 1 | 3 | 924 | 0 | 5 | 0 | 1 | 3 |
| Roann town, Wabash County..... | 2 | 1 | 1 | 0 | 0 | 0 | 474 | 1 | 4 | 2 | 0 | 0 |
| Roanoke town, Huntington County..... | 29 | 8 | 17 | 1 | 1 | 2 | 1,701 | 11 | 19 | 9 | 1 | 10 |
| Rochester city, Fulton County..... | 73 | 41 | 26 | 9 | 3 | 5 | 6,038 | 80 | 48 | 63 | 6 | 66 |
| Rockport city, Spencer County..... | 29 | 19 | 12 | 2 | 0 | 2 | 2,206 | 60 | 17 | 9 | 0 | 11 |
| Rockville town, Parke County..... | 12 | 8 | 5 | 0 | 0 | 1 | 2,584 | 10 | 18 | 4 | 0 | 4 |
| Rocky Ripple town, Marion County..... | 15 | 5 | 6 | 0 | 1 | 4 | 555 | 42 | 9 | 5 | 1 | 10 |
| Rolling Prairie CDP, LaPorte County..... | 2 | 0 | 2 | 0 | 0 | 0 | 574 | 2 | 3 | 1 | 0 | 4 |
| Rome City town, Noble County..... | 3 | 1 | 2 | 0 | 0 | 0 | 1,348 | 7 | 5 | 2 | 0 | 2 |
| Rosedale town, Parke County..... | 11 | 4 | 7 | 0 | 0 | 0 | 723 | 4 | 8 | 0 | 0 | 1 |
| Roseland town, St. Joseph County..... | 14 | 0 | 5 | 7 | 1 | 1 | 565 | 17 | 11 | 36 | 2 | 13 |
| Roselawn CDP..... | 28 | 5 | 12 | 1 | 0 | 10 | 3,918 | 16 | 18 | 30 | 0 | 177 |
| Jasper County (part)..... | 7 | 0 | 3 | 0 | 0 | 4 | 1,321 | 1 | 3 | 19 | 0 | 153 |
| Newton County (part)..... | 21 | 5 | 9 | 1 | 0 | 6 | 2,597 | 15 | 15 | 11 | 0 | 24 |
| Rossville town, Clinton County..... | 14 | 5 | 8 | 0 | 0 | 1 | 1,626 | 11 | 11 | 8 | 0 | 11 |
| Royal Center town, Cass County..... | 8 | 2 | 2 | 3 | 0 | 1 | 847 | 9 | 5 | 7 | 0 | 1 |
| Rushville city, Rush County..... | 74 | 53 | 21 | 2 | 2 | 7 | 6,148 | 146 | 29 | 42 | 2 | 56 |
| Russellville town, Putnam County..... | 2 | 2 | 0 | 0 | 0 | 0 | 351 | 2 | 4 | 0 | 3 | 0 |
| Russiaville town, Howard County..... | 8 | 2 | 3 | 0 | 0 | 3 | 1,087 | 4 | 5 | 2 | 0 | 4 |
| St. Bernice CDP, Vermillion County..... | 3 | 1 | 0 | 1 | 1 | 0 | 641 | 1 | 3 | 1 | 2 | 1 |
| St. Joe town, DeKalb County..... | 13 | 1 | 0 | 1 | 0 | 11 | 454 | 1 | 0 | 5 | 0 | 13 |
| St. John town, Lake County..... | 179 | 42 | 31 | 45 | 2 | 74 | 14,071 | 241 | 50 | 232 | 12 | 433 |
| St. Leon town, Dearborn County..... | 5 | 1 | 3 | 0 | 0 | 1 | 670 | 2 | 3 | 4 | 0 | 4 |
| St. Mary of the Woods CDP, Vigo County..... | 6 | 3 | 3 | 0 | 0 | 0 | 760 | 14 | 5 | 21 | 0 | 3 |
| St. Meinrad CDP, Spencer County..... | 6 | 3 | 4 | 0 | 0 | 1 | 691 | 5 | 8 | 5 | 0 | 4 |
| St. Paul town..... | 8 | 6 | 3 | 0 | 0 | 3 | 1,021 | 9 | 4 | 0 | 1 | 6 |
| Decatur County (part)..... | 8 | 6 | 3 | 0 | 0 | 3 | 608 | 8 | 4 | 0 | 1 | 4 |
| Shelby County (part)..... | 0 | 0 | 0 | 0 | 0 | 0 | 413 | 1 | 0 | 0 | 0 | 2 |

Table 6.

Population for Selected Categories of Race: 2010—Con.

[For information on confidentiality protection, nonsampling error, and definitions, see Selected Appendixes at <www.census.gov/prod/cen2010/cph-1-a.pdf>]

| State County Place | Race in combination with one or more other races | | | | | | Race alone or in combination with one or more other races | | | | | |
|--|--|---------------------------------|---|-------|--|--------------------|---|---------------------------------|---|-------|--|--------------------|
| | White | Black or African American | American Indian and Alaska Native | Asian | Native Hawaiian and Other Pacific Islander | Some Other Race | White | Black or African American | American Indian and Alaska Native | Asian | Native Hawaiian and Other Pacific Islander | Some Other Race |
| PLACE—Con. | | | | | | | | | | | | |
| Salamonia town, Jay County..... | 1 | 1 | 1 | 0 | 0 | 0 | 156 | 1 | 2 | 0 | 0 | 0 |
| Salem city, Washington County..... | 60 | 15 | 32 | 10 | 0 | 3 | 6,220 | 43 | 48 | 45 | 0 | 23 |
| Salt Creek Commons CDP, Porter County... | 34 | 9 | 18 | 3 | 0 | 4 | 2,028 | 31 | 28 | 36 | 0 | 28 |
| Saltillo town, Washington County..... | 0 | 0 | 0 | 0 | 0 | 0 | 91 | 0 | 0 | 0 | 0 | 1 |
| Sandborn town, Knox County..... | 0 | 0 | 0 | 0 | 0 | 0 | 409 | 1 | 4 | 0 | 0 | 1 |
| San Pierre CDP, Starke County..... | 3 | 0 | 2 | 1 | 0 | 0 | 143 | 0 | 3 | 1 | 0 | 0 |
| Santa Claus town, Spencer County..... | 9 | 1 | 1 | 3 | 0 | 4 | 2,444 | 8 | 4 | 15 | 0 | 19 |
| Saratoga town, Randolph County..... | 1 | 0 | 0 | 1 | 0 | 0 | 252 | 0 | 0 | 1 | 0 | 2 |
| Schererville town, Lake County..... | 459 | 158 | 92 | 145 | 16 | 204 | 25,856 | 1,748 | 147 | 968 | 19 | 1,059 |
| Schneider town, Lake County..... | 2 | 1 | 1 | 0 | 0 | 0 | 271 | 1 | 4 | 3 | 0 | 0 |
| Scipio CDP, Jennings County..... | 0 | 0 | 0 | 0 | 0 | 0 | 153 | 0 | 0 | 0 | 0 | 0 |
| Scotland CDP, Greene County..... | 0 | 0 | 0 | 0 | 0 | 0 | 133 | 0 | 0 | 1 | 0 | 0 |
| Scottsburg city, Scott County..... | 37 | 14 | 6 | 11 | 1 | 8 | 6,594 | 34 | 22 | 74 | 4 | 58 |
| Seelyville town, Vigo County..... | 13 | 7 | 3 | 1 | 2 | 0 | 1,019 | 11 | 5 | 3 | 2 | 2 |
| Sellersburg town, Clark County..... | 97 | 34 | 23 | 13 | 2 | 32 | 5,867 | 83 | 40 | 31 | 3 | 208 |
| Selma town, Delaware County..... | 9 | 0 | 4 | 4 | 1 | 0 | 851 | 6 | 8 | 6 | 3 | 1 |
| Seymour city, Jackson County..... | 284 | 107 | 89 | 30 | 9 | 99 | 16,093 | 330 | 132 | 240 | 27 | 992 |
| Shadeland town, Tippecanoe County..... | 16 | 4 | 7 | 1 | 1 | 4 | 1,562 | 11 | 16 | 9 | 2 | 27 |
| Shamrock Lakes town, Blackford County..... | 0 | 0 | 0 | 0 | 0 | 0 | 228 | 0 | 0 | 3 | 0 | 0 |
| Sharpsville town, Tipton County..... | 10 | 2 | 4 | 1 | 0 | 3 | 602 | 3 | 4 | 1 | 0 | 7 |
| Shelburn town, Sullivan County..... | 27 | 4 | 16 | 5 | 0 | 2 | 1,231 | 4 | 22 | 13 | 0 | 9 |
| Shelby CDP, Lake County..... | 6 | 3 | 0 | 1 | 0 | 2 | 521 | 12 | 4 | 2 | 0 | 6 |
| Shelbyville city, Shelby County..... | 310 | 135 | 80 | 52 | 8 | 81 | 17,956 | 507 | 118 | 238 | 15 | 698 |
| Shepardsville CDP, Vigo County..... | 0 | 0 | 0 | 0 | 0 | 0 | 236 | 1 | 0 | 0 | 0 | 0 |
| Sheridan town, Hamilton County..... | 45 | 14 | 8 | 14 | 0 | 14 | 2,585 | 34 | 16 | 25 | 1 | 53 |
| Shipshewana town, LaGrange County..... | 4 | 4 | 0 | 0 | 0 | 0 | 651 | 5 | 3 | 1 | 0 | 2 |
| Shirley town..... | 4 | 0 | 0 | 4 | 0 | 0 | 815 | 5 | 5 | 7 | 0 | 2 |
| Hancock County (part)..... | 4 | 0 | 0 | 4 | 0 | 0 | 622 | 3 | 3 | 7 | 0 | 2 |
| Henry County (part)..... | 0 | 0 | 0 | 0 | 0 | 0 | 193 | 2 | 2 | 0 | 0 | 0 |
| Shoals town, Martin County..... | 12 | 10 | 1 | 0 | 0 | 1 | 748 | 12 | 2 | 2 | 0 | 4 |
| Shorewood Forest CDP, Porter County..... | 48 | 6 | 11 | 31 | 0 | 12 | 2,470 | 109 | 12 | 140 | 0 | 34 |
| Sidney town, Kosciusko County..... | 0 | 0 | 0 | 0 | 0 | 0 | 83 | 0 | 0 | 0 | 0 | 0 |
| Silver Lake town, Kosciusko County..... | 8 | 1 | 0 | 0 | 0 | 7 | 902 | 9 | 2 | 2 | 0 | 8 |
| Simonton Lake CDP, Elkhart County..... | 112 | 68 | 30 | 17 | 1 | 22 | 4,218 | 297 | 46 | 146 | 1 | 97 |
| Sims CDP, Grant County..... | 0 | 0 | 0 | 0 | 0 | 0 | 149 | 0 | 1 | 1 | 0 | 5 |
| Smithville-Sanders CDP, Monroe County..... | 45 | 19 | 20 | 18 | 3 | 4 | 3,097 | 51 | 24 | 52 | 4 | 12 |
| Somerset CDP, Wabash County..... | 4 | 0 | 4 | 0 | 0 | 0 | 399 | 0 | 4 | 1 | 0 | 1 |
| Somerville town, Gibson County..... | 1 | 0 | 0 | 0 | 0 | 1 | 290 | 1 | 1 | 0 | 0 | 2 |
| South Bend city, St. Joseph County..... | 3,598 | 2,761 | 856 | 506 | 121 | 928 | 64,797 | 29,667 | 1,334 | 1,824 | 185 | 7,907 |
| South Haven CDP, Porter County..... | 114 | 29 | 33 | 10 | 3 | 51 | 4,936 | 190 | 44 | 26 | 3 | 207 |
| Southport city, Marion County..... | 19 | 9 | 5 | 4 | 1 | 2 | 1,630 | 40 | 7 | 22 | 1 | 32 |
| South Whitley town, Whitley County..... | 20 | 7 | 7 | 2 | 0 | 5 | 1,736 | 11 | 8 | 5 | 0 | 12 |
| Speedway town, Marion County..... | 235 | 158 | 70 | 53 | 2 | 30 | 8,997 | 2,136 | 107 | 295 | 5 | 553 |
| Spencer town, Owen County..... | 20 | 3 | 4 | 4 | 1 | 9 | 2,194 | 6 | 9 | 15 | 1 | 13 |
| Spiceland town, Henry County..... | 4 | 2 | 2 | 0 | 0 | 0 | 881 | 3 | 2 | 2 | 0 | 6 |
| Spring Grove town, Wayne County..... | 14 | 12 | 1 | 1 | 0 | 0 | 321 | 31 | 1 | 5 | 0 | 0 |
| Spring Hill town, Marion County..... | 3 | 2 | 0 | 1 | 0 | 0 | 80 | 19 | 1 | 1 | 0 | 0 |
| Spring Lake town, Hancock County..... | 6 | 1 | 4 | 0 | 0 | 1 | 215 | 2 | 5 | 0 | 0 | 2 |
| Springport town, Henry County..... | 5 | 1 | 4 | 0 | 0 | 0 | 149 | 1 | 4 | 0 | 0 | 0 |
| Spurgeon town, Pike County..... | 1 | 0 | 1 | 0 | 1 | 0 | 199 | 0 | 1 | 0 | 1 | 8 |
| Star City CDP, Pulaski County..... | 1 | 0 | 0 | 0 | 0 | 1 | 344 | 0 | 0 | 0 | 0 | 1 |
| State Line City town, Warren County..... | 1 | 1 | 0 | 0 | 0 | 0 | 142 | 2 | 0 | 0 | 0 | 0 |
| Staunton town, Clay County..... | 1 | 1 | 0 | 0 | 0 | 0 | 526 | 1 | 0 | 0 | 0 | 8 |
| Stilesville town, Hendricks County..... | 0 | 0 | 0 | 0 | 0 | 0 | 312 | 1 | 0 | 0 | 0 | 3 |
| Stinesville town, Monroe County..... | 2 | 1 | 0 | 0 | 0 | 1 | 195 | 1 | 0 | 0 | 1 | 3 |
| Stockwell CDP, Tippecanoe County..... | 6 | 2 | 3 | 1 | 0 | 0 | 531 | 3 | 4 | 5 | 0 | 8 |
| Straughn town, Henry County..... | 0 | 0 | 0 | 0 | 0 | 0 | 221 | 0 | 0 | 0 | 0 | 1 |
| Sullivan city, Sullivan County..... | 49 | 23 | 11 | 15 | 0 | 6 | 4,200 | 28 | 30 | 23 | 0 | 21 |
| Sulphur Springs town, Henry County..... | 4 | 2 | 2 | 0 | 0 | 0 | 398 | 2 | 2 | 0 | 0 | 1 |
| Summitville town, Madison County..... | 11 | 8 | 2 | 1 | 0 | 0 | 945 | 15 | 3 | 1 | 0 | 14 |
| Sunman town, Ripley County..... | 15 | 3 | 10 | 1 | 1 | 0 | 1,013 | 9 | 10 | 3 | 1 | 28 |
| Swayzee town, Grant County..... | 11 | 3 | 8 | 2 | 0 | 6 | 969 | 6 | 11 | 3 | 0 | 8 |
| Sweetser town, Grant County..... | 18 | 6 | 7 | 3 | 0 | 4 | 1,188 | 11 | 15 | 7 | 0 | 28 |
| Switz City town, Greene County..... | 1 | 0 | 1 | 0 | 0 | 0 | 286 | 2 | 3 | 1 | 0 | 2 |
| Syracuse town, Kosciusko County..... | 36 | 17 | 6 | 4 | 0 | 12 | 2,726 | 34 | 8 | 23 | 1 | 56 |
| Taylorville CDP, Bartholomew County..... | 5 | 3 | 1 | 1 | 0 | 0 | 889 | 13 | 3 | 5 | 0 | 14 |
| Tecumseh CDP, Vigo County..... | 7 | 1 | 0 | 6 | 0 | 0 | 647 | 1 | 1 | 16 | 0 | 0 |
| Tell City city, Perry County..... | 59 | 22 | 23 | 9 | 0 | 13 | 7,151 | 45 | 43 | 62 | 2 | 32 |
| Tennysontown, Warick County..... | 0 | 0 | 0 | 0 | 0 | 0 | 277 | 1 | 0 | 0 | 0 | 1 |

Table 6.

Population for Selected Categories of Race: 2010—Con.

[For information on confidentiality protection, nonsampling error, and definitions, see Selected Appendixes at <www.census.gov/prod/cen2010/cph-1-a.pdf>]

| State County Place | Race in combination with one or more other races | | | | | | Race alone or in combination with one or more other races | | | | | |
|---|--|---------------------------------|---|-------|--|--------------------|---|---------------------------------|---|-------|--|--------------------|
| | White | Black or African American | American Indian and Alaska Native | Asian | Native Hawaiian and Other Pacific Islander | Some Other Race | White | Black or African American | American Indian and Alaska Native | Asian | Native Hawaiian and Other Pacific Islander | Some Other Race |
| PLACE—Con. | | | | | | | | | | | | |
| Terre Haute city, Vigo County..... | 1,627 | 1,175 | 426 | 213 | 53 | 156 | 52,377 | 7,819 | 685 | 1,092 | 79 | 623 |
| Thorntown town, Boone County..... | 6 | 5 | 0 | 3 | 0 | 2 | 1,513 | 6 | 3 | 3 | 0 | 3 |
| Tipton city, Tipton County..... | 63 | 22 | 11 | 9 | 7 | 19 | 5,019 | 29 | 22 | 38 | 8 | 56 |
| Toad Hop CDP, Vigo County..... | 1 | 0 | 1 | 0 | 0 | 0 | 108 | 0 | 1 | 0 | 0 | 0 |
| Topeka town, LaGrange County..... | 31 | 2 | 8 | 15 | 0 | 6 | 1,120 | 5 | 8 | 26 | 0 | 25 |
| Town of Pines town, Porter County..... | 21 | 9 | 8 | 0 | 0 | 4 | 686 | 25 | 11 | 2 | 0 | 5 |
| Trafalgar town, Johnson County..... | 12 | 6 | 5 | 1 | 0 | 0 | 1,072 | 16 | 15 | 7 | 0 | 3 |
| Trail Creek town, LaPorte County..... | 24 | 17 | 3 | 3 | 0 | 7 | 1,896 | 129 | 8 | 15 | 0 | 31 |
| Tri-Lakes CDP, Whitley County..... | 20 | 9 | 15 | 9 | 7 | 0 | 1,410 | 11 | 18 | 10 | 7 | 4 |
| Troy town, Perry County..... | 6 | 2 | 2 | 2 | 0 | 0 | 385 | 2 | 2 | 2 | 0 | 0 |
| Ulen town, Boone County..... | 0 | 0 | 0 | 0 | 0 | 0 | 117 | 0 | 0 | 0 | 0 | 0 |
| Union City city, Randolph County..... | 67 | 27 | 6 | 6 | 0 | 29 | 3,207 | 66 | 10 | 9 | 0 | 360 |
| Uniondale town, Wells County..... | 2 | 2 | 0 | 0 | 0 | 0 | 302 | 3 | 1 | 6 | 0 | 0 |
| Universal town, Vermillion County..... | 1 | 0 | 1 | 0 | 0 | 0 | 361 | 1 | 1 | 0 | 0 | 0 |
| Upland town, Grant County..... | 53 | 7 | 16 | 29 | 1 | 8 | 3,690 | 68 | 22 | 77 | 3 | 43 |
| Utica town, Clark County..... | 18 | 7 | 5 | 5 | 2 | 2 | 713 | 33 | 11 | 20 | 2 | 17 |
| Vallonia CDP, Jackson County..... | 4 | 0 | 4 | 0 | 0 | 0 | 335 | 0 | 4 | 1 | 0 | 0 |
| Valparaiso city, Porter County..... | 622 | 241 | 174 | 213 | 13 | 143 | 29,134 | 1,277 | 281 | 880 | 32 | 855 |
| Van Bibber Lake CDP, Putnam County..... | 0 | 0 | 0 | 0 | 0 | 0 | 479 | 0 | 1 | 3 | 0 | 2 |
| Van Buren town, Grant County..... | 9 | 6 | 0 | 0 | 0 | 3 | 856 | 6 | 2 | 3 | 0 | 6 |
| Veedersburg town, Fountain County..... | 21 | 8 | 10 | 3 | 0 | 1 | 2,087 | 10 | 20 | 5 | 0 | 80 |
| Vera Cruz town, Wells County..... | 1 | 0 | 1 | 0 | 0 | 0 | 76 | 0 | 1 | 0 | 0 | 4 |
| Vernon town, Jennings County..... | 5 | 4 | 1 | 0 | 0 | 0 | 315 | 5 | 1 | 1 | 0 | 1 |
| Versailles town, Ripley County..... | 24 | 7 | 15 | 2 | 1 | 1 | 2,098 | 12 | 15 | 9 | 1 | 3 |
| Vevay town, Switzerland County..... | 21 | 4 | 11 | 2 | 0 | 4 | 1,655 | 12 | 11 | 11 | 0 | 15 |
| Vincennes city, Knox County..... | 285 | 170 | 88 | 32 | 5 | 40 | 17,224 | 1,036 | 135 | 168 | 10 | 163 |
| Wabash city, Wabash County..... | 126 | 27 | 82 | 6 | 1 | 20 | 10,397 | 72 | 186 | 58 | 1 | 84 |
| Wakarusa town, Elkhart County..... | 19 | 7 | 9 | 3 | 0 | 0 | 1,706 | 25 | 10 | 20 | 0 | 16 |
| Waldron CDP, Shelby County..... | 8 | 0 | 5 | 3 | 0 | 0 | 797 | 0 | 5 | 4 | 0 | 6 |
| Walkerton town, St. Joseph County..... | 32 | 8 | 8 | 0 | 0 | 16 | 2,069 | 17 | 22 | 6 | 0 | 62 |
| Wallace town, Fountain County..... | 0 | 0 | 0 | 0 | 0 | 0 | 105 | 0 | 0 | 0 | 0 | 0 |
| Walton town, Cass County..... | 13 | 2 | 8 | 4 | 0 | 7 | 991 | 5 | 9 | 7 | 0 | 54 |
| Wanatah town, LaPorte County..... | 16 | 7 | 4 | 1 | 1 | 3 | 1,031 | 8 | 15 | 3 | 2 | 5 |
| Warren town, Huntington County..... | 9 | 5 | 3 | 1 | 0 | 2 | 1,233 | 6 | 4 | 3 | 0 | 3 |
| Warren Park town, Marion County..... | 27 | 21 | 9 | 1 | 0 | 4 | 1,191 | 259 | 11 | 4 | 0 | 49 |
| Warsaw city, Kosciusko County..... | 250 | 80 | 63 | 46 | 15 | 91 | 12,381 | 293 | 126 | 340 | 19 | 676 |
| Washington city, Daviess County..... | 204 | 86 | 40 | 19 | 9 | 84 | 10,471 | 209 | 74 | 141 | 17 | 821 |
| Waterloo town, DeKalb County..... | 47 | 16 | 20 | 8 | 5 | 17 | 2,183 | 27 | 23 | 9 | 5 | 54 |
| Waveland town, Montgomery County..... | 7 | 0 | 7 | 0 | 0 | 0 | 419 | 0 | 8 | 0 | 0 | 0 |
| Waynetown town, Montgomery County..... | 10 | 5 | 2 | 0 | 0 | 3 | 952 | 7 | 2 | 0 | 0 | 7 |
| West Baden Springs town, Orange County... | 11 | 2 | 8 | 0 | 0 | 3 | 547 | 20 | 11 | 2 | 0 | 7 |
| West College Corner town, Union County..... | 8 | 0 | 5 | 1 | 2 | 0 | 667 | 2 | 7 | 1 | 3 | 4 |
| Westfield town, Hamilton County..... | 456 | 161 | 89 | 178 | 5 | 97 | 27,777 | 818 | 158 | 915 | 13 | 887 |
| West Harrison town, Dearborn County..... | 0 | 0 | 0 | 0 | 0 | 0 | 286 | 1 | 1 | 1 | 0 | 0 |
| West Lafayette city, Tippecanoe County..... | 523 | 158 | 78 | 370 | 42 | 85 | 23,259 | 971 | 118 | 5,498 | 47 | 351 |
| West Lebanon town, Warren County..... | 2 | 1 | 0 | 1 | 0 | 0 | 719 | 1 | 1 | 3 | 0 | 1 |
| Westphalia CDP, Knox County..... | 0 | 0 | 0 | 0 | 0 | 0 | 202 | 0 | 0 | 0 | 0 | 0 |
| West Point CDP, Tippecanoe County..... | 6 | 6 | 0 | 0 | 0 | 0 | 593 | 7 | 0 | 0 | 0 | 0 |
| Westport town, Decatur County..... | 15 | 2 | 7 | 3 | 0 | 3 | 1,373 | 3 | 10 | 5 | 0 | 3 |
| West Terre Haute town, Vigo County..... | 26 | 11 | 8 | 5 | 0 | 2 | 2,202 | 22 | 21 | 6 | 0 | 11 |
| Westville town, LaPorte County..... | 39 | 18 | 8 | 14 | 0 | 7 | 4,260 | 1,486 | 18 | 34 | 0 | 100 |
| Wheatfield town, Jasper County..... | 10 | 4 | 0 | 2 | 0 | 4 | 827 | 11 | 0 | 3 | 2 | 20 |
| Wheatland town, Knox County..... | 8 | 0 | 2 | 3 | 0 | 3 | 478 | 1 | 3 | 3 | 0 | 3 |
| Wheeler CDP, Porter County..... | 11 | 1 | 5 | 4 | 0 | 1 | 428 | 5 | 13 | 5 | 1 | 2 |
| Whiteland town, Johnson County..... | 46 | 16 | 18 | 13 | 1 | 4 | 4,088 | 32 | 27 | 41 | 5 | 27 |
| Whitestown town, Boone County..... | 57 | 29 | 12 | 22 | 0 | 6 | 2,664 | 109 | 15 | 106 | 0 | 37 |
| Whitewater town, Wayne County..... | 0 | 0 | 0 | 0 | 0 | 0 | 83 | 0 | 0 | 0 | 0 | 0 |
| Whiting city, Lake County..... | 130 | 37 | 30 | 26 | 13 | 83 | 3,941 | 211 | 67 | 60 | 13 | 866 |
| Wilkinson town, Hancock County..... | 3 | 1 | 1 | 0 | 0 | 1 | 449 | 1 | 1 | 0 | 0 | 1 |
| Williams CDP, Lawrence County..... | 6 | 3 | 2 | 1 | 0 | 0 | 283 | 3 | 3 | 3 | 0 | 0 |
| Williams Creek town, Marion County..... | 4 | 1 | 0 | 3 | 0 | 0 | 395 | 5 | 0 | 9 | 0 | 2 |
| Williamsport town, Warren County..... | 6 | 1 | 0 | 4 | 0 | 3 | 1,872 | 6 | 1 | 13 | 4 | 9 |
| Winamac town, Pulaski County..... | 29 | 6 | 17 | 6 | 1 | 5 | 2,450 | 19 | 24 | 17 | 1 | 12 |
| Winchester city, Randolph County..... | 52 | 23 | 26 | 11 | 3 | 14 | 4,794 | 46 | 49 | 36 | 3 | 80 |
| Windfall City town, Tipton County..... | 6 | 5 | 0 | 1 | 0 | 0 | 694 | 7 | 2 | 3 | 0 | 8 |
| Winfield town, Lake County..... | 56 | 8 | 21 | 13 | 0 | 18 | 3,933 | 170 | 40 | 168 | 1 | 129 |
| Wingate town, Montgomery County..... | 0 | 0 | 0 | 0 | 0 | 0 | 263 | 0 | 0 | 0 | 0 | 0 |
| Winona Lake town, Kosciusko County..... | 57 | 18 | 17 | 15 | 0 | 10 | 4,580 | 92 | 23 | 65 | 1 | 206 |
| Winslow town, Pike County..... | 8 | 1 | 3 | 3 | 0 | 7 | 853 | 2 | 8 | 4 | 0 | 8 |
| Wolcott town, White County..... | 23 | 2 | 23 | 0 | 0 | 10 | 977 | 5 | 24 | 3 | 0 | 21 |

Table 6.

Population for Selected Categories of Race: 2010—Con.

[For information on confidentiality protection, nonsampling error, and definitions, see Selected Appendixes at <www.census.gov/prod/cen2010/cph-1-a.pdf>]

| State County Place | Race in combination with one or more other races | | | | | | Race alone or in combination with one or more other races | | | | | |
|---|--|---------------------------------|---|-------|--|--------------------|---|---------------------------------|---|-------|--|--------------------|
| | White | Black or African American | American Indian and Alaska Native | Asian | Native Hawaiian and Other Pacific Islander | Some Other Race | White | Black or African American | American Indian and Alaska Native | Asian | Native Hawaiian and Other Pacific Islander | Some Other Race |
| PLACE—Con. | | | | | | | | | | | | |
| Wolcottville town..... | 5 | 2 | 2 | 0 | 0 | 1 | 963 | 7 | 9 | 8 | 0 | 16 |
| LaGrange County (part)..... | 4 | 2 | 2 | 0 | 0 | 0 | 454 | 4 | 6 | 6 | 0 | 3 |
| Noble County (part)..... | 1 | 0 | 0 | 0 | 0 | 1 | 509 | 3 | 3 | 2 | 0 | 13 |
| Woodburn city, Allen County..... | 11 | 4 | 3 | 0 | 3 | 1 | 1,509 | 4 | 6 | 1 | 4 | 7 |
| Woodlawn Heights town, Madison County.... | 1 | 0 | 1 | 0 | 0 | 0 | 78 | 0 | 1 | 0 | 0 | 1 |
| Worthington town, Greene County..... | 8 | 0 | 4 | 3 | 0 | 1 | 1,449 | 1 | 9 | 4 | 0 | 8 |
| Wynnedale town, Marion County..... | 3 | 0 | 0 | 3 | 0 | 0 | 144 | 83 | 0 | 6 | 0 | 1 |
| Yeoman town, Carroll County..... | 0 | 0 | 0 | 0 | 0 | 0 | 139 | 0 | 0 | 0 | 0 | 0 |
| Yorktown town, Delaware County..... | 95 | 51 | 8 | 33 | 3 | 8 | 9,055 | 199 | 29 | 176 | 5 | 43 |
| Zanesville town..... | 6 | 0 | 6 | 0 | 0 | 0 | 597 | 1 | 7 | 0 | 0 | 1 |
| Allen County (part)..... | 1 | 0 | 1 | 0 | 0 | 0 | 126 | 0 | 2 | 0 | 0 | 0 |
| Wells County (part)..... | 5 | 0 | 5 | 0 | 0 | 0 | 471 | 1 | 5 | 0 | 0 | 1 |
| Zionsville town, Boone County..... | 181 | 52 | 35 | 101 | 6 | 26 | 13,495 | 228 | 56 | 485 | 8 | 97 |

Table 7.
Households and Families: 2010

[For information on confidentiality protection, nonsampling error, and definitions, see Selected Appendixes at <www.census.gov/prod/cen2010/cph-1-a.pdf>]

| State County County Subdivision Place | Total households | Family households | | | | | | Nonfamily households | | | Average size | |
|--|---------------------|-------------------|--|---------------------|--|---|--|----------------------|--------------------------|----------------------|-----------------|----------|
| | | Total | | Husband-wife family | | Female householder, no husband present | | Total | Householder living alone | | House- holds | Families |
| | | Number | Percent with own children under 18 years | Number | Percent with own children under 18 years | Number | Percent with own children under 18 years | | Total | 65 years and over | | |
| | | | | | | | | | | | | |
| Indiana..... | 2,502,154 | 1,674,126 | 44.6 | 1,241,267 | 40.1 | 310,182 | 59.0 | 828,028 | 671,920 | 238,117 | 2.52 | 3.05 |
| Adams County..... | 12,011 | 8,673 | 46.9 | 7,136 | 44.2 | 1,067 | 61.1 | 3,338 | 2,949 | 1,345 | 2.83 | 3.41 |
| Blue Creek township..... | 320 | 281 | 66.2 | 216 | 67.8 | 11 | 45.5 | 39 | 34 | 16 | 4.50 | 4.94 |
| French township..... | 278 | 247 | 51.8 | 236 | 53.0 | 8 | 12.5 | 31 | 23 | 13 | 3.90 | 4.20 |
| Hartford township..... | 273 | 229 | 47.6 | 213 | 47.4 | 10 | 50.0 | 44 | 40 | 16 | 3.19 | 3.57 |
| Jefferson township..... | 230 | 203 | 62.6 | 191 | 63.9 | 6 | 50.0 | 27 | 22 | 11 | 4.73 | 5.16 |
| Kirkland township..... | 294 | 252 | 49.2 | 228 | 47.8 | 16 | 56.3 | 42 | 36 | 12 | 3.16 | 3.45 |
| Monroe township..... | 1,416 | 1,126 | 53.1 | 986 | 52.6 | 92 | 58.7 | 290 | 265 | 133 | 3.43 | 3.99 |
| Berne city (part)..... | 590 | 414 | 44.9 | 335 | 40.9 | 55 | 65.5 | 176 | 157 | 74 | 2.49 | 3.01 |
| Monroe town (part)..... | 250 | 193 | 50.8 | 155 | 49.0 | 25 | 56.0 | 57 | 55 | 28 | 2.72 | 3.17 |
| Preble township..... | 395 | 322 | 40.1 | 287 | 40.8 | 23 | 17.4 | 73 | 65 | 32 | 2.71 | 3.03 |
| Root township..... | 1,785 | 1,278 | 40.1 | 1,060 | 36.8 | 152 | 56.6 | 507 | 428 | 202 | 2.49 | 2.94 |
| Decatur city (part)..... | 744 | 472 | 40.9 | 357 | 34.2 | 80 | 62.5 | 272 | 242 | 111 | 2.19 | 2.73 |
| St. Marys township..... | 442 | 348 | 42.8 | 307 | 42.7 | 21 | 47.6 | 94 | 74 | 34 | 2.96 | 3.36 |
| Union township..... | 347 | 276 | 37.7 | 241 | 34.9 | 20 | 65.0 | 71 | 58 | 20 | 2.66 | 2.96 |
| Wabash township..... | 2,142 | 1,463 | 46.5 | 1,200 | 43.3 | 191 | 65.4 | 679 | 622 | 315 | 2.82 | 3.56 |
| Berne city (part)..... | 1,030 | 664 | 40.2 | 530 | 34.3 | 105 | 69.5 | 366 | 350 | 209 | 2.27 | 2.90 |
| Geneva town..... | 570 | 349 | 42.4 | 258 | 32.9 | 63 | 68.3 | 221 | 197 | 80 | 2.27 | 2.91 |
| Washington township..... | 4,089 | 2,648 | 46.0 | 1,926 | 39.3 | 517 | 65.2 | 1,441 | 1,282 | 541 | 2.43 | 3.03 |
| Decatur city (part)..... | 3,267 | 2,039 | 47.0 | 1,395 | 38.5 | 464 | 66.8 | 1,228 | 1,087 | 412 | 2.34 | 2.96 |
| Monroe town (part)..... | 60 | 46 | 47.8 | 33 | 42.4 | 11 | 54.5 | 14 | 13 | 7 | 2.72 | 3.07 |
| Allen County..... | 137,851 | 90,892 | 48.1 | 66,412 | 43.2 | 18,127 | 63.5 | 46,959 | 38,694 | 12,447 | 2.53 | 3.12 |
| Aboite township..... | 13,513 | 10,120 | 47.9 | 8,754 | 45.3 | 1,025 | 66.0 | 3,393 | 2,913 | 1,011 | 2.63 | 3.09 |
| Fort Wayne city (part)..... | 9,935 | 7,335 | 45.4 | 6,330 | 42.7 | 745 | 63.2 | 2,600 | 2,237 | 750 | 2.57 | 3.03 |
| Adams township..... | 12,156 | 8,215 | 48.6 | 5,328 | 41.1 | 2,257 | 65.1 | 3,941 | 3,368 | 1,170 | 2.59 | 3.17 |
| Fort Wayne city (part)..... | 6,124 | 4,037 | 53.2 | 2,244 | 44.3 | 1,458 | 66.3 | 2,087 | 1,824 | 592 | 2.63 | 3.28 |
| New Haven city (part)..... | 5,311 | 3,645 | 45.5 | 2,640 | 39.9 | 753 | 64.0 | 1,666 | 1,403 | 521 | 2.54 | 3.05 |
| Cedar Creek township..... | 4,141 | 3,464 | 50.1 | 3,079 | 49.0 | 268 | 57.1 | 677 | 579 | 254 | 3.02 | 3.34 |
| Grabill town..... | 403 | 276 | 53.3 | 211 | 48.8 | 56 | 73.2 | 127 | 111 | 40 | 2.61 | 3.22 |
| Leo-Cedarville town..... | 1,187 | 1,007 | 54.4 | 870 | 53.7 | 84 | 53.6 | 180 | 155 | 67 | 3.04 | 3.32 |
| Eel River township..... | 1,306 | 1,059 | 41.0 | 929 | 39.0 | 75 | 60.0 | 247 | 211 | 76 | 2.77 | 3.09 |
| Huntertown town (part)..... | 262 | 208 | 56.7 | 180 | 55.6 | 21 | 71.4 | 54 | 48 | 8 | 2.88 | 3.30 |
| Jackson township..... | 189 | 142 | 43.7 | 120 | 41.7 | 13 | 53.8 | 47 | 36 | 12 | 2.67 | 3.06 |
| Jefferson township..... | 823 | 575 | 40.2 | 496 | 40.3 | 54 | 35.2 | 248 | 214 | 118 | 2.56 | 3.14 |
| New Haven city (part)..... | 131 | 69 | 30.4 | 57 | 31.6 | 12 | 25.0 | 62 | 57 | 42 | 1.93 | 2.68 |
| Lafayette township..... | 1,197 | 971 | 43.7 | 856 | 41.8 | 69 | 59.4 | 226 | 192 | 67 | 2.80 | 3.13 |
| Zanesville town (part)..... | 48 | 33 | 45.5 | 28 | 50.0 | 3 | 0.0 | 15 | 14 | 5 | 2.65 | 3.27 |
| Lake township..... | 901 | 647 | 36.9 | 547 | 36.4 | 52 | 34.6 | 254 | 213 | 76 | 2.55 | 3.02 |
| Madison township..... | 644 | 501 | 47.3 | 431 | 45.9 | 43 | 48.8 | 143 | 125 | 61 | 2.75 | 3.15 |
| Hoagland CDP (part)..... | 194 | 135 | 46.7 | 105 | 49.5 | 22 | 31.8 | 59 | 54 | 28 | 2.55 | 3.09 |
| Marion township..... | 1,486 | 1,116 | 36.1 | 950 | 35.5 | 106 | 40.6 | 370 | 310 | 125 | 2.59 | 3.03 |
| Hoagland CDP (part)..... | 127 | 102 | 39.2 | 90 | 34.4 | 10 | 90.0 | 25 | 21 | 15 | 2.57 | 2.88 |
| Maumee township..... | 956 | 705 | 44.8 | 596 | 41.6 | 74 | 60.8 | 251 | 191 | 78 | 2.72 | 3.17 |
| Woodburn city..... | 585 | 406 | 49.8 | 321 | 45.8 | 61 | 65.6 | 179 | 136 | 51 | 2.60 | 3.12 |
| Milan township..... | 1,073 | 924 | 47.0 | 839 | 46.4 | 47 | 59.6 | 149 | 129 | 63 | 3.49 | 3.80 |
| Fort Wayne city (part)..... | 8 | 4 | 25.0 | 3 | 0.0 | 1 | 100.0 | 4 | 4 | 0 | 2.38 | 3.50 |
| Monroe township..... | 750 | 516 | 40.1 | 410 | 36.1 | 74 | 58.1 | 234 | 200 | 95 | 2.49 | 3.01 |
| Monroeville town..... | 491 | 309 | 42.4 | 225 | 36.0 | 61 | 60.7 | 182 | 157 | 77 | 2.40 | 3.04 |
| Perry township..... | 9,927 | 8,147 | 52.6 | 7,121 | 50.7 | 707 | 65.3 | 1,780 | 1,460 | 528 | 2.91 | 3.23 |
| Fort Wayne city (part)..... | 3,658 | 2,951 | 52.1 | 2,571 | 50.4 | 258 | 63.6 | 707 | 592 | 274 | 2.89 | 3.25 |
| Huntertown town (part)..... | 1,464 | 1,091 | 57.7 | 835 | 54.0 | 187 | 69.0 | 373 | 286 | 72 | 2.77 | 3.19 |
| Pleasant township..... | 1,243 | 945 | 40.2 | 751 | 36.6 | 131 | 55.0 | 298 | 251 | 84 | 2.66 | 3.05 |
| Fort Wayne city (part)..... | 20 | 12 | 41.7 | 9 | 22.2 | 2 | 100.0 | 8 | 7 | 1 | 2.55 | 3.42 |
| St. Joseph township..... | 29,375 | 18,573 | 45.4 | 14,209 | 40.5 | 3,227 | 62.8 | 10,802 | 8,771 | 3,159 | 2.41 | 3.02 |
| Fort Wayne city (part)..... | 26,902 | 16,837 | 45.1 | 12,865 | 40.1 | 2,952 | 62.4 | 10,065 | 8,189 | 3,003 | 2.39 | 3.01 |
| New Haven city (part)..... | 397 | 272 | 43.8 | 212 | 38.7 | 55 | 65.5 | 125 | 109 | 44 | 2.48 | 3.05 |
| Scipio township..... | 148 | 123 | 31.7 | 107 | 29.9 | 9 | 33.3 | 25 | 23 | 14 | 2.80 | 3.12 |
| Springfield township..... | 1,297 | 1,078 | 51.0 | 922 | 49.3 | 106 | 59.4 | 219 | 189 | 72 | 3.35 | 3.73 |
| Harlan CDP..... | 575 | 441 | 50.6 | 335 | 44.5 | 75 | 65.3 | 134 | 114 | 39 | 2.84 | 3.23 |
| Washington township..... | 15,275 | 9,358 | 44.9 | 6,764 | 39.2 | 1,802 | 61.0 | 5,917 | 4,783 | 1,408 | 2.34 | 2.95 |
| Fort Wayne city (part)..... | 14,054 | 8,481 | 45.6 | 6,038 | 39.6 | 1,709 | 61.5 | 5,573 | 4,504 | 1,310 | 2.32 | 2.94 |
| Wayne township..... | 41,451 | 23,713 | 51.8 | 13,203 | 43.7 | 7,988 | 64.7 | 17,738 | 14,536 | 3,976 | 2.42 | 3.17 |
| Fort Wayne city (part)..... | 40,884 | 23,344 | 52.0 | 12,912 | 43.8 | 7,934 | 64.8 | 17,540 | 14,372 | 3,885 | 2.42 | 3.17 |
| Bartholomew County..... | 29,860 | 20,788 | 44.5 | 16,143 | 40.4 | 3,194 | 59.6 | 9,072 | 7,558 | 2,916 | 2.53 | 3.02 |
| Camp Atterbury UT..... | 2 | 1 | 0.0 | 1 | 0.0 | 0 | (X) | 1 | 1 | 1 | 1.50 | 2.00 |
| Clay township..... | 1,211 | 917 | 42.4 | 784 | 40.1 | 79 | 57.0 | 294 | 241 | 102 | 2.70 | 3.10 |
| Columbus city (part)..... | 240 | 183 | 51.4 | 171 | 49.7 | 9 | 66.7 | 57 | 45 | 26 | 2.69 | 3.11 |
| Clifty township..... | 375 | 305 | 36.7 | 256 | 30.5 | 28 | 67.9 | 70 | 53 | 17 | 2.68 | 2.95 |
| Columbus township..... | 18,432 | 11,937 | 45.9 | 8,904 | 41.1 | 2,161 | 60.3 | 6,495 | 5,452 | 2,088 | 2.43 | 2.99 |
| Columbus city (part)..... | 17,068 | 10,912 | 46.3 | 8,085 | 41.7 | 2,039 | 60.3 | 6,156 | 5,181 | 2,011 | 2.41 | 2.99 |
| Flat Rock township..... | 599 | 451 | 38.4 | 378 | 36.0 | 53 | 49.1 | 148 | 114 | 47 | 2.63 | 2.99 |
| Clifford town..... | 94 | 62 | 54.8 | 42 | 45.2 | 14 | 71.4 | 32 | 26 | 12 | 2.48 | 3.00 |
| Columbus city (part)..... | 0 | 0 | (X) | 0 | (X) | 0 | (X) | 0 | 0 | 0 | 0.00 | 0.00 |
| German township..... | 2,602 | 1,939 | 46.1 | 1,393 | 40.4 | 362 | 62.2 | 663 | 543 | 191 | 2.72 | 3.09 |
| Columbus city (part)..... | 0 | 0 | (X) | 0 | (X) | 0 | (X) | 0 | 0 | 0 | 0.00 | 0.00 |
| Edinburgh town (part)..... | 145 | 107 | 41.1 | 62 | 32.3 | 34 | 52.9 | 38 | 31 | 13 | 2.59 | 2.79 |
| Taylorsville CDP..... | 361 | 265 | 38.1 | 194 | 32.5 | 45 | 55.6 | 96 | 87 | 39 | 2.55 | 2.95 |
| Harrison township..... | 1,384 | 1,163 | 38.3 | 1,057 | 37.2 | 60 | 46.7 | 221 | 189 | 83 | 2.76 | 3.02 |

Table 7.
Households and Families: 2010—Con.

[For information on confidentiality protection, nonsampling error, and definitions, see Selected Appendixes at <www.census.gov/prod/cen2010/cph-1-a.pdf>]

| State County County Subdivision Place | Total households | Family households | | | | | | Nonfamily households | | | Average size | |
|--|---------------------|-------------------|--|---------------------|--|---|--|----------------------|--------------------------|----------------------|-----------------|----------|
| | | Total | | Husband-wife family | | Female householder, no husband present | | Total | Householder living alone | | House- holds | Families |
| | | Number | Percent with own children under 18 years | Number | Percent with own children under 18 years | Number | Percent with own children under 18 years | | Total | 65 years and over | | |
| Bartholomew County—Con. | | | | | | | | | | | | |
| Harrison township—Con. | | | | | | | | | | | | |
| Columbus city (part)..... | 269 | 242 | 52.9 | 231 | 52.8 | 6 | 83.3 | 27 | 24 | 10 | 3.17 | 3.38 |
| Haw Creek township..... | 1,410 | 1,051 | 44.0 | 829 | 41.1 | 153 | 56.9 | 359 | 295 | 123 | 2.70 | 3.10 |
| Hartsville town..... | 132 | 98 | 48.0 | 76 | 46.1 | 16 | 43.8 | 34 | 27 | 17 | 2.74 | 3.16 |
| Hope town..... | 787 | 561 | 44.0 | 409 | 39.6 | 109 | 58.7 | 226 | 186 | 71 | 2.64 | 3.07 |
| Jackson township..... | 350 | 274 | 40.9 | 232 | 39.7 | 26 | 46.2 | 76 | 59 | 15 | 2.71 | 3.02 |
| Ohio township..... | 694 | 544 | 38.1 | 469 | 36.0 | 45 | 55.6 | 150 | 125 | 55 | 2.57 | 2.90 |
| Rock Creek township..... | 535 | 426 | 40.8 | 368 | 39.4 | 30 | 63.3 | 109 | 96 | 46 | 2.66 | 3.00 |
| Sand Creek township..... | 864 | 700 | 45.1 | 580 | 42.2 | 78 | 65.4 | 164 | 137 | 52 | 2.76 | 3.03 |
| Elizabethtown town..... | 174 | 131 | 56.5 | 92 | 50.0 | 29 | 75.9 | 43 | 37 | 16 | 2.90 | 3.26 |
| Wayne township..... | 1,402 | 1,080 | 45.3 | 892 | 43.7 | 119 | 53.8 | 322 | 253 | 96 | 2.72 | 3.08 |
| Columbus city (part)..... | 210 | 169 | 61.5 | 132 | 57.6 | 29 | 69.0 | 41 | 30 | 3 | 2.96 | 3.27 |
| Jonesville town..... | 77 | 51 | 25.5 | 34 | 20.6 | 10 | 20.0 | 26 | 19 | 8 | 2.30 | 2.75 |
| Benton County..... | 3,479 | 2,388 | 42.9 | 1,906 | 38.7 | 326 | 58.3 | 1,091 | 939 | 422 | 2.52 | 3.06 |
| Bolivar township..... | 497 | 341 | 49.6 | 264 | 45.8 | 51 | 54.9 | 156 | 133 | 59 | 2.52 | 3.04 |
| Otterbein town (part)..... | 366 | 237 | 51.5 | 169 | 46.7 | 46 | 56.5 | 129 | 107 | 47 | 2.45 | 3.01 |
| Center township..... | 1,095 | 713 | 42.2 | 552 | 38.4 | 115 | 57.4 | 382 | 348 | 159 | 2.44 | 3.09 |
| Fowler town..... | 935 | 593 | 42.7 | 448 | 38.4 | 107 | 57.9 | 342 | 313 | 143 | 2.40 | 3.08 |
| Gilboa township..... | 88 | 73 | 39.7 | 67 | 40.3 | 1 | 0.0 | 15 | 11 | 3 | 2.84 | 3.08 |
| Grant township..... | 424 | 286 | 43.0 | 221 | 38.5 | 47 | 53.2 | 138 | 120 | 62 | 2.49 | 3.03 |
| Boswell town..... | 310 | 205 | 45.9 | 147 | 40.8 | 42 | 50.0 | 105 | 93 | 50 | 2.51 | 3.08 |
| Hickory Grove township..... | 151 | 115 | 43.5 | 96 | 38.5 | 16 | 62.5 | 36 | 33 | 12 | 2.71 | 3.17 |
| Ambia town..... | 78 | 63 | 55.6 | 52 | 51.9 | 9 | 66.7 | 15 | 14 | 7 | 3.06 | 3.49 |
| Oak Grove township..... | 634 | 438 | 43.4 | 348 | 37.9 | 58 | 65.5 | 196 | 167 | 82 | 2.49 | 3.00 |
| Oxford town..... | 479 | 306 | 45.8 | 229 | 38.9 | 50 | 70.0 | 173 | 147 | 72 | 2.43 | 3.04 |
| Parish Grove township..... | 92 | 68 | 39.7 | 53 | 34.0 | 11 | 54.5 | 24 | 20 | 9 | 2.62 | 3.00 |
| Pine township..... | 105 | 83 | 53.0 | 73 | 50.7 | 5 | 80.0 | 22 | 17 | 6 | 3.14 | 3.53 |
| Richland township..... | 221 | 144 | 38.2 | 116 | 32.8 | 17 | 52.9 | 77 | 57 | 18 | 2.44 | 2.98 |
| Earl Park town..... | 147 | 93 | 37.6 | 72 | 29.2 | 13 | 46.2 | 54 | 39 | 12 | 2.35 | 2.86 |
| Union township..... | 100 | 76 | 28.9 | 69 | 26.1 | 3 | 66.7 | 24 | 19 | 6 | 2.55 | 2.87 |
| York township..... | 72 | 51 | 29.4 | 47 | 27.7 | 2 | 100.0 | 21 | 14 | 6 | 2.51 | 2.92 |
| Blackford County..... | 5,236 | 3,567 | 38.9 | 2,695 | 33.1 | 570 | 59.3 | 1,669 | 1,449 | 670 | 2.41 | 2.88 |
| Harrison township..... | 1,047 | 725 | 42.6 | 532 | 35.2 | 118 | 63.6 | 322 | 284 | 116 | 2.52 | 3.00 |
| Montpelier city..... | 708 | 470 | 48.7 | 321 | 39.6 | 92 | 71.7 | 238 | 208 | 80 | 2.55 | 3.10 |
| Jackson township..... | 511 | 384 | 30.5 | 321 | 27.7 | 42 | 40.5 | 127 | 108 | 50 | 2.47 | 2.83 |
| Dunkirk city (part)..... | 56 | 38 | 42.1 | 27 | 40.7 | 11 | 45.5 | 18 | 15 | 5 | 2.59 | 3.16 |
| Licking township..... | 3,333 | 2,204 | 39.5 | 1,621 | 33.6 | 385 | 60.5 | 1,129 | 979 | 466 | 2.35 | 2.84 |
| Hartford City city..... | 2,666 | 1,691 | 42.2 | 1,191 | 35.7 | 329 | 62.9 | 975 | 853 | 410 | 2.32 | 2.86 |
| Shamrock Lakes town..... | 94 | 74 | 29.7 | 65 | 29.2 | 8 | 37.5 | 20 | 18 | 6 | 2.46 | 2.78 |
| Washington township..... | 345 | 254 | 35.4 | 221 | 33.0 | 25 | 52.0 | 91 | 78 | 38 | 2.53 | 2.94 |
| Boone County..... | 21,149 | 15,509 | 49.9 | 12,925 | 47.9 | 1,779 | 60.0 | 5,640 | 4,746 | 1,830 | 2.65 | 3.12 |
| Center township..... | 7,285 | 4,731 | 45.6 | 3,575 | 40.6 | 800 | 60.6 | 2,554 | 2,130 | 820 | 2.41 | 2.96 |
| Lebanon city (part)..... | 6,378 | 4,009 | 47.2 | 2,930 | 41.7 | 751 | 61.4 | 2,369 | 1,974 | 754 | 2.38 | 2.97 |
| Ulen town..... | 49 | 40 | 27.5 | 37 | 27.0 | 3 | 33.3 | 9 | 9 | 5 | 2.39 | 2.70 |
| Clinton township..... | 323 | 260 | 38.1 | 228 | 36.8 | 19 | 42.1 | 63 | 51 | 25 | 2.74 | 3.04 |
| Eagle township..... | 7,694 | 6,036 | 59.0 | 5,330 | 57.9 | 523 | 68.5 | 1,658 | 1,457 | 551 | 2.85 | 3.29 |
| Whitestown town (part)..... | 352 | 273 | 68.1 | 239 | 67.4 | 20 | 90.0 | 79 | 58 | 2 | 2.88 | 3.31 |
| Zionsville town (part)..... | 5,129 | 3,872 | 57.4 | 3,431 | 55.9 | 333 | 68.8 | 1,257 | 1,130 | 454 | 2.75 | 3.25 |
| Harrison township..... | 271 | 206 | 37.9 | 180 | 36.7 | 16 | 50.0 | 65 | 57 | 20 | 2.60 | 3.00 |
| Jackson township..... | 1,027 | 765 | 44.4 | 628 | 40.6 | 90 | 60.0 | 262 | 216 | 86 | 2.66 | 3.06 |
| Advance town..... | 161 | 121 | 51.2 | 97 | 47.4 | 18 | 66.7 | 40 | 31 | 12 | 2.96 | 3.39 |
| Jamestown town (part)..... | 385 | 255 | 48.6 | 189 | 43.4 | 47 | 59.6 | 130 | 110 | 44 | 2.42 | 2.95 |
| Jefferson township..... | 515 | 419 | 45.1 | 379 | 46.7 | 22 | 31.8 | 96 | 79 | 29 | 2.84 | 3.18 |
| Marion township..... | 472 | 356 | 34.8 | 313 | 34.8 | 23 | 26.1 | 116 | 94 | 37 | 2.61 | 2.99 |
| Perry township..... | 431 | 332 | 42.5 | 278 | 41.4 | 33 | 45.5 | 99 | 85 | 33 | 2.70 | 3.07 |
| Lebanon city (part)..... | 55 | 40 | 45.0 | 30 | 40.0 | 5 | 80.0 | 15 | 12 | 5 | 2.45 | 2.83 |
| Whitestown town (part)..... | 64 | 51 | 58.8 | 40 | 57.5 | 7 | 57.1 | 13 | 12 | 5 | 2.89 | 3.14 |
| Sugar Creek township..... | 837 | 639 | 38.3 | 483 | 32.9 | 105 | 51.4 | 198 | 169 | 88 | 2.68 | 3.03 |
| Thorntown town..... | 556 | 422 | 39.3 | 286 | 32.9 | 94 | 51.1 | 134 | 115 | 65 | 2.73 | 3.10 |
| Union township..... | 827 | 679 | 46.5 | 607 | 46.3 | 51 | 49.0 | 148 | 118 | 42 | 2.85 | 3.16 |
| Washington township..... | 515 | 401 | 43.1 | 362 | 43.1 | 20 | 25.0 | 114 | 95 | 47 | 2.71 | 3.09 |
| Worth township..... | 952 | 685 | 47.0 | 562 | 44.5 | 77 | 55.8 | 267 | 195 | 52 | 2.58 | 2.99 |
| Lebanon city (part)..... | 0 | 0 | (X) | 0 | (X) | 0 | (X) | 0 | 0 | 0 | 0.00 | 0.00 |
| Whitestown town (part)..... | 637 | 450 | 51.3 | 353 | 49.3 | 64 | 56.3 | 187 | 125 | 25 | 2.62 | 3.03 |
| Zionsville town (part)..... | 0 | 0 | (X) | 0 | (X) | 0 | (X) | 0 | 0 | 0 | 0.00 | 0.00 |
| Brown County..... | 6,199 | 4,444 | 32.0 | 3,732 | 28.5 | 445 | 49.0 | 1,755 | 1,460 | 587 | 2.43 | 2.85 |
| Hamblen township..... | 1,697 | 1,252 | 31.3 | 1,065 | 28.5 | 110 | 45.5 | 445 | 355 | 132 | 2.55 | 2.94 |
| Cordry Sweetwater Lakes CDP..... | 494 | 358 | 21.5 | 323 | 18.9 | 26 | 53.8 | 136 | 109 | 40 | 2.28 | 2.63 |
| Jackson township..... | 1,617 | 1,197 | 32.5 | 989 | 27.6 | 132 | 59.1 | 420 | 342 | 135 | 2.45 | 2.81 |
| Van Buren township..... | 776 | 593 | 35.6 | 502 | 32.9 | 53 | 41.5 | 183 | 151 | 45 | 2.59 | 2.92 |
| Washington township..... | 2,109 | 1,402 | 30.7 | 1,176 | 27.3 | 150 | 45.3 | 707 | 612 | 275 | 2.26 | 2.78 |
| Nashville town..... | 359 | 167 | 29.9 | 134 | 25.4 | 25 | 40.0 | 192 | 174 | 104 | 1.90 | 2.79 |
| Carroll County..... | 7,900 | 5,678 | 40.2 | 4,700 | 36.5 | 575 | 55.7 | 2,222 | 1,898 | 857 | 2.54 | 2.98 |
| Adams township..... | 194 | 153 | 40.5 | 129 | 34.9 | 14 | 64.3 | 41 | 33 | 14 | 2.66 | 2.98 |
| Burlington township..... | 687 | 519 | 38.2 | 452 | 35.0 | 40 | 57.5 | 168 | 145 | 63 | 2.54 | 2.91 |

Table 7.
Households and Families: 2010—Con.

[For information on confidentiality protection, nonsampling error, and definitions, see Selected Appendixes at <www.census.gov/prod/cen2010/cph-1-a.pdf>]

| State County County Subdivision Place | Total households | Family households | | | | | | Nonfamily households | | | Average size | |
|--|---------------------|-------------------|--|---------------------|--|---|--|--------------------------|--------|----------------------|-----------------|----------|
| | | Total | | Husband-wife family | | Female householder, no husband present | | Householder living alone | | | House- holds | Families |
| | | Number | Percent with own children under 18 years | Number | Percent with own children under 18 years | Number | Percent with own children under 18 years | Total | Total | 65 years and over | | |
| | | | | | | | | | | | | |
| Carroll County—Con. | | | | | | | | | | | | |
| Burlington township—Con. | | | | | | | | | | | | |
| Burlington town..... | 258 | 173 | 38.7 | 141 | 35.5 | 26 | 53.8 | 85 | 73 | 36 | 2.34 | 2.81 |
| Carrolltown township..... | 224 | 179 | 38.5 | 157 | 36.3 | 15 | 53.3 | 45 | 39 | 17 | 2.67 | 2.97 |
| Clay township..... | 446 | 360 | 42.8 | 310 | 42.3 | 27 | 44.4 | 86 | 74 | 22 | 2.81 | 3.14 |
| Deer Creek township..... | 1,771 | 1,165 | 43.9 | 903 | 40.8 | 170 | 54.7 | 606 | 515 | 253 | 2.52 | 3.10 |
| Delphi city..... | 1,135 | 694 | 46.4 | 501 | 42.7 | 127 | 55.9 | 441 | 376 | 184 | 2.46 | 3.12 |
| Democrat township..... | 328 | 265 | 39.2 | 229 | 36.7 | 22 | 54.5 | 63 | 52 | 10 | 2.70 | 3.02 |
| Jackson township..... | 505 | 367 | 45.8 | 310 | 43.9 | 32 | 46.9 | 138 | 127 | 70 | 2.75 | 3.24 |
| Camden town..... | 249 | 161 | 42.9 | 125 | 37.6 | 22 | 59.1 | 88 | 82 | 49 | 2.45 | 3.04 |
| Jefferson township..... | 901 | 643 | 33.9 | 535 | 29.7 | 56 | 55.4 | 258 | 214 | 90 | 2.40 | 2.79 |
| Yeoman town..... | 51 | 38 | 55.3 | 22 | 50.0 | 6 | 50.0 | 13 | 11 | 4 | 2.73 | 2.92 |
| Liberty township..... | 176 | 125 | 35.2 | 110 | 30.9 | 5 | 60.0 | 51 | 44 | 20 | 2.50 | 2.95 |
| Madison township..... | 164 | 128 | 40.6 | 106 | 37.7 | 9 | 22.2 | 36 | 30 | 15 | 2.64 | 2.95 |
| Monroe township..... | 1,134 | 782 | 42.7 | 619 | 37.5 | 111 | 59.5 | 352 | 309 | 166 | 2.47 | 2.98 |
| Flora town..... | 858 | 549 | 44.6 | 418 | 37.8 | 93 | 62.4 | 309 | 272 | 153 | 2.37 | 2.96 |
| Rock Creek township..... | 171 | 136 | 42.6 | 109 | 37.6 | 15 | 53.3 | 35 | 29 | 10 | 2.78 | 3.06 |
| Tippecanoe township..... | 955 | 694 | 36.6 | 592 | 32.3 | 50 | 64.0 | 261 | 216 | 71 | 2.45 | 2.83 |
| Washington township..... | 244 | 162 | 35.2 | 139 | 29.5 | 9 | 66.7 | 82 | 71 | 36 | 2.25 | 2.70 |
| Cass County..... | 14,858 | 10,144 | 43.7 | 7,690 | 38.5 | 1,674 | 62.1 | 4,714 | 4,057 | 1,782 | 2.55 | 3.08 |
| Adams township..... | 345 | 254 | 41.3 | 219 | 39.7 | 22 | 50.0 | 91 | 83 | 29 | 2.59 | 3.09 |
| Bethlehem township..... | 319 | 226 | 38.5 | 188 | 36.2 | 24 | 58.3 | 93 | 75 | 38 | 2.49 | 2.95 |
| Boone township..... | 581 | 425 | 43.3 | 340 | 38.8 | 59 | 61.0 | 156 | 139 | 70 | 2.55 | 2.98 |
| Royal Center town..... | 342 | 234 | 48.7 | 171 | 43.9 | 45 | 57.8 | 108 | 95 | 43 | 2.52 | 3.06 |
| Clay township..... | 1,100 | 761 | 37.5 | 634 | 32.6 | 82 | 65.9 | 339 | 305 | 158 | 2.37 | 2.86 |
| Logansport city (part)..... | 181 | 58 | 62.1 | 21 | 28.6 | 35 | 82.9 | 123 | 113 | 56 | 1.70 | 2.93 |
| Clinton township..... | 208 | 152 | 30.9 | 126 | 26.2 | 16 | 56.3 | 56 | 47 | 16 | 2.42 | 2.83 |
| Logansport city (part)..... | 0 | 0 | (X) | 0 | (X) | 0 | (X) | 0 | 0 | 0 | 0.00 | 0.00 |
| Deer Creek township..... | 349 | 264 | 38.6 | 229 | 34.5 | 17 | 64.7 | 85 | 74 | 31 | 2.61 | 3.01 |
| Eel township..... | 7,029 | 4,447 | 48.9 | 2,957 | 43.3 | 1,045 | 62.0 | 2,582 | 2,207 | 938 | 2.59 | 3.26 |
| Logansport city (part)..... | 6,620 | 4,164 | 49.5 | 2,728 | 43.9 | 1,017 | 62.4 | 2,456 | 2,105 | 889 | 2.60 | 3.27 |
| Harrison township..... | 309 | 237 | 40.9 | 202 | 40.1 | 24 | 37.5 | 72 | 63 | 28 | 2.60 | 2.98 |
| Jackson township..... | 1,142 | 844 | 40.5 | 695 | 35.8 | 109 | 64.2 | 298 | 260 | 100 | 2.52 | 2.94 |
| Galveston town..... | 553 | 368 | 44.0 | 273 | 37.4 | 73 | 64.4 | 185 | 162 | 58 | 2.37 | 2.92 |
| Grissom AFB CDP (part)..... | 0 | 0 | (X) | 0 | (X) | 0 | (X) | 0 | 0 | 0 | 0.00 | 0.00 |
| Jefferson township..... | 561 | 419 | 40.3 | 360 | 34.7 | 26 | 76.9 | 142 | 118 | 39 | 2.59 | 2.96 |
| Miami township..... | 521 | 389 | 33.7 | 342 | 31.6 | 30 | 50.0 | 132 | 115 | 55 | 2.48 | 2.86 |
| Noble township..... | 791 | 564 | 39.2 | 460 | 34.1 | 73 | 60.3 | 227 | 186 | 95 | 2.48 | 2.90 |
| Logansport city (part)..... | 73 | 47 | 29.8 | 41 | 22.0 | 5 | 80.0 | 26 | 23 | 14 | 2.15 | 2.64 |
| Tipton township..... | 961 | 706 | 44.8 | 571 | 40.1 | 90 | 68.9 | 255 | 215 | 94 | 2.59 | 3.02 |
| Onward town..... | 39 | 28 | 53.6 | 16 | 37.5 | 9 | 77.8 | 11 | 9 | 5 | 2.56 | 2.93 |
| Walton town..... | 408 | 284 | 50.7 | 208 | 45.2 | 51 | 66.7 | 124 | 112 | 57 | 2.57 | 3.11 |
| Washington township..... | 642 | 456 | 37.7 | 367 | 33.5 | 57 | 63.2 | 186 | 170 | 91 | 2.50 | 2.99 |
| Logansport city (part)..... | 3 | 3 | 0.0 | 3 | 0.0 | 0 | (X) | 0 | 0 | 0 | 2.00 | 2.00 |
| Clark County..... | 44,248 | 29,474 | 43.1 | 21,435 | 38.7 | 5,711 | 55.1 | 14,774 | 12,198 | 4,250 | 2.46 | 2.98 |
| Bethlehem township..... | 118 | 89 | 34.8 | 74 | 31.1 | 7 | 42.9 | 29 | 23 | 5 | 2.62 | 2.91 |
| Carr township..... | 1,265 | 1,020 | 40.6 | 879 | 40.2 | 88 | 44.3 | 245 | 191 | 60 | 2.73 | 3.02 |
| Charlestown township..... | 4,984 | 3,741 | 46.7 | 2,806 | 42.4 | 671 | 59.2 | 1,243 | 1,022 | 377 | 2.70 | 3.09 |
| Charlestown city (part)..... | 2,884 | 2,034 | 50.0 | 1,346 | 43.2 | 517 | 62.7 | 850 | 700 | 270 | 2.63 | 3.09 |
| Jeffersonville city (part)..... | 299 | 261 | 61.3 | 227 | 61.7 | 26 | 57.7 | 38 | 24 | 3 | 3.07 | 3.27 |
| Jeffersonville township..... | 25,058 | 15,031 | 42.1 | 9,962 | 35.7 | 3,687 | 55.7 | 10,027 | 8,321 | 2,843 | 2.31 | 2.93 |
| Clarksville town (part)..... | 8,240 | 4,739 | 41.7 | 2,967 | 34.9 | 1,247 | 55.5 | 3,501 | 2,927 | 1,214 | 2.29 | 2.95 |
| Jeffersonville city (part)..... | 16,644 | 10,175 | 42.4 | 6,905 | 36.3 | 2,429 | 55.8 | 6,469 | 5,347 | 1,613 | 2.32 | 2.92 |
| Monroe township..... | 1,975 | 1,521 | 39.3 | 1,229 | 36.6 | 183 | 47.0 | 454 | 364 | 131 | 2.63 | 2.96 |
| Henryville CDP..... | 726 | 556 | 45.7 | 417 | 42.0 | 91 | 54.9 | 170 | 133 | 43 | 2.62 | 2.94 |
| Oregon township..... | 635 | 519 | 41.6 | 421 | 42.0 | 63 | 36.5 | 116 | 94 | 44 | 2.79 | 3.06 |
| Owen township..... | 362 | 269 | 36.1 | 222 | 33.3 | 26 | 46.2 | 93 | 68 | 19 | 2.65 | 2.99 |
| Silver Creek township..... | 4,531 | 3,269 | 47.4 | 2,536 | 44.4 | 521 | 57.2 | 1,262 | 1,070 | 396 | 2.58 | 3.04 |
| Clarksville town (part)..... | 935 | 725 | 57.0 | 614 | 55.0 | 86 | 68.6 | 210 | 171 | 61 | 2.78 | 3.17 |
| Sellersburg town..... | 2,443 | 1,697 | 42.6 | 1,237 | 37.8 | 323 | 56.7 | 746 | 640 | 253 | 2.48 | 2.96 |
| Union township..... | 1,339 | 1,010 | 44.8 | 832 | 41.0 | 115 | 60.9 | 329 | 254 | 76 | 2.62 | 2.98 |
| Memphis CDP..... | 278 | 192 | 50.0 | 149 | 45.0 | 27 | 63.0 | 86 | 66 | 15 | 2.50 | 2.97 |
| Utica township..... | 2,257 | 1,708 | 44.5 | 1,421 | 43.3 | 188 | 46.8 | 549 | 438 | 138 | 2.65 | 3.03 |
| Charlestown city (part)..... | 0 | 0 | (X) | 0 | (X) | 0 | (X) | 0 | 0 | 0 | 0.00 | 0.00 |
| Jeffersonville city (part)..... | 1,637 | 1,261 | 49.3 | 1,057 | 48.7 | 133 | 50.4 | 376 | 293 | 98 | 2.74 | 3.11 |
| Utica town..... | 328 | 212 | 39.2 | 159 | 34.6 | 35 | 48.6 | 116 | 94 | 22 | 2.37 | 2.88 |
| Washington township..... | 668 | 494 | 39.7 | 412 | 37.6 | 58 | 50.0 | 174 | 145 | 72 | 2.55 | 2.98 |
| New Washington CDP..... | 238 | 162 | 43.2 | 125 | 38.4 | 30 | 56.7 | 76 | 62 | 35 | 2.38 | 2.90 |
| Wood township..... | 1,056 | 803 | 39.9 | 641 | 37.6 | 104 | 45.2 | 253 | 208 | 89 | 2.60 | 2.95 |
| Borden town..... | 321 | 222 | 51.8 | 161 | 48.4 | 42 | 59.5 | 99 | 82 | 36 | 2.52 | 3.04 |
| Clay County..... | 10,447 | 7,454 | 41.1 | 5,839 | 36.7 | 1,119 | 57.8 | 2,993 | 2,511 | 1,107 | 2.54 | 2.99 |
| Brazil township..... | 3,363 | 2,176 | 47.2 | 1,432 | 40.4 | 552 | 61.6 | 1,187 | 987 | 411 | 2.48 | 3.03 |
| Brazil city (part)..... | 3,021 | 1,916 | 48.5 | 1,226 | 41.8 | 519 | 61.3 | 1,105 | 919 | 372 | 2.46 | 3.05 |
| Cass township..... | 122 | 88 | 50.0 | 73 | 49.3 | 7 | 42.9 | 34 | 30 | 14 | 2.84 | 3.40 |
| Dick Johnson township..... | 556 | 423 | 37.6 | 364 | 34.9 | 45 | 51.1 | 133 | 107 | 39 | 2.61 | 2.98 |
| Brazil city (part)..... | 2 | 1 | 100.0 | 0 | (X) | 1 | 100.0 | 1 | 0 | 0 | 2.50 | 3.00 |
| Harrison township..... | 884 | 638 | 39.2 | 525 | 35.6 | 83 | 55.4 | 246 | 218 | 115 | 2.46 | 2.91 |
| Clay City town..... | 361 | 241 | 42.7 | 184 | 35.3 | 48 | 66.7 | 120 | 107 | 60 | 2.39 | 2.96 |

Table 7.
Households and Families: 2010—Con.

[For information on confidentiality protection, nonsampling error, and definitions, see Selected Appendixes at <www.census.gov/prod/cen2010/cph-1-a.pdf>]

| State County County Subdivision Place | Total households | Family households | | | | | | Nonfamily households | | | Average size | |
|--|---------------------|-------------------|--|---------------------|--|---|--|----------------------|--------------------------|----------------------|-----------------|----------|
| | | Total | | Husband-wife family | | Female householder, no husband present | | Total | Householder living alone | | House- holds | Families |
| | | Number | Percent with own children under 18 years | Number | Percent with own children under 18 years | Number | Percent with own children under 18 years | | Total | 65 years and over | | |
| Clay County—Con. | | | | | | | | | | | | |
| Jackson township..... | 1,060 | 806 | 39.0 | 693 | 36.1 | 73 | 54.8 | 254 | 222 | 116 | 2.58 | 2.95 |
| Brazil city (part)..... | 128 | 100 | 35.0 | 89 | 33.7 | 8 | 37.5 | 28 | 28 | 23 | 2.48 | 2.85 |
| Lewis township..... | 556 | 421 | 36.3 | 350 | 34.0 | 50 | 50.0 | 135 | 114 | 60 | 2.63 | 3.02 |
| Coalmont CDP..... | 156 | 107 | 36.4 | 81 | 35.8 | 20 | 40.0 | 49 | 41 | 18 | 2.58 | 3.13 |
| Perry township..... | 367 | 271 | 39.5 | 231 | 35.5 | 23 | 52.2 | 96 | 86 | 47 | 2.54 | 2.96 |
| Posey township..... | 1,558 | 1,185 | 37.3 | 981 | 34.0 | 125 | 53.6 | 373 | 296 | 126 | 2.58 | 2.92 |
| Brazil city (part)..... | 3 | 1 | 0.0 | 0 | (X) | 0 | (X) | 2 | 1 | 0 | 1.67 | 2.00 |
| Staunton town..... | 199 | 146 | 45.9 | 118 | 43.2 | 21 | 61.9 | 53 | 40 | 15 | 2.68 | 3.10 |
| Sugar Ridge township..... | 379 | 267 | 38.6 | 224 | 36.6 | 30 | 53.3 | 112 | 96 | 36 | 2.48 | 2.94 |
| Center Point town..... | 104 | 64 | 42.2 | 53 | 41.5 | 8 | 50.0 | 40 | 34 | 13 | 2.33 | 2.97 |
| Van Buren township..... | 1,308 | 959 | 39.6 | 777 | 35.9 | 116 | 58.6 | 349 | 293 | 118 | 2.58 | 2.99 |
| Carbon town..... | 138 | 98 | 48.0 | 77 | 50.6 | 12 | 41.7 | 40 | 29 | 13 | 2.88 | 3.40 |
| Harmony town..... | 265 | 176 | 45.5 | 128 | 35.9 | 35 | 74.3 | 89 | 80 | 33 | 2.48 | 3.04 |
| Knightsville town..... | 274 | 207 | 40.1 | 158 | 36.1 | 32 | 56.3 | 67 | 55 | 26 | 2.61 | 2.95 |
| Washington township..... | 294 | 220 | 39.1 | 189 | 35.4 | 15 | 46.7 | 74 | 62 | 25 | 2.65 | 3.07 |
| Clinton County..... | 12,105 | 8,754 | 44.0 | 6,724 | 39.5 | 1,346 | 61.6 | 3,351 | 2,794 | 1,184 | 2.68 | 3.13 |
| Center township..... | 6,143 | 4,229 | 47.8 | 2,972 | 42.9 | 887 | 62.3 | 1,914 | 1,586 | 670 | 2.71 | 3.24 |
| Frankfort city (part)..... | 5,835 | 3,972 | 48.9 | 2,742 | 44.1 | 869 | 62.9 | 1,863 | 1,544 | 657 | 2.71 | 3.26 |
| Forest township..... | 297 | 208 | 40.9 | 173 | 41.0 | 19 | 26.3 | 89 | 72 | 29 | 2.56 | 3.06 |
| Jackson township..... | 442 | 343 | 33.2 | 301 | 30.9 | 21 | 57.1 | 99 | 88 | 44 | 2.65 | 3.03 |
| Johnson township..... | 184 | 137 | 33.6 | 106 | 28.3 | 13 | 53.8 | 47 | 31 | 11 | 2.78 | 3.15 |
| Kirklin township..... | 512 | 382 | 44.8 | 304 | 40.8 | 44 | 59.1 | 130 | 107 | 43 | 2.70 | 3.08 |
| Kirklin town..... | 288 | 205 | 52.2 | 147 | 46.9 | 31 | 67.7 | 83 | 69 | 30 | 2.74 | 3.20 |
| Madison township..... | 782 | 557 | 36.8 | 465 | 32.3 | 63 | 61.9 | 225 | 193 | 96 | 2.49 | 2.94 |
| Mulberry town..... | 466 | 301 | 40.2 | 242 | 35.1 | 40 | 62.5 | 165 | 143 | 76 | 2.41 | 3.01 |
| Michigan township..... | 631 | 484 | 43.2 | 389 | 38.0 | 61 | 73.8 | 147 | 121 | 48 | 2.61 | 2.97 |
| Michigantown town..... | 183 | 134 | 50.0 | 95 | 38.9 | 32 | 81.3 | 49 | 40 | 21 | 2.55 | 2.93 |
| Owen township..... | 310 | 262 | 47.3 | 231 | 45.0 | 12 | 58.3 | 48 | 37 | 11 | 3.00 | 3.24 |
| Perry township..... | 539 | 414 | 42.3 | 339 | 38.1 | 46 | 63.0 | 125 | 103 | 40 | 2.71 | 3.06 |
| Colfax town..... | 268 | 194 | 42.3 | 144 | 36.1 | 33 | 63.6 | 74 | 63 | 27 | 2.58 | 3.01 |
| Ross township..... | 1,054 | 811 | 43.9 | 667 | 39.4 | 104 | 67.3 | 243 | 214 | 96 | 2.67 | 3.07 |
| Rossville town..... | 611 | 451 | 46.8 | 333 | 39.6 | 89 | 69.7 | 160 | 138 | 70 | 2.56 | 2.99 |
| Sugar Creek township..... | 179 | 132 | 34.1 | 109 | 33.9 | 6 | 16.7 | 47 | 43 | 18 | 2.51 | 2.93 |
| Union township..... | 379 | 314 | 30.6 | 270 | 28.5 | 19 | 47.4 | 65 | 57 | 18 | 2.57 | 2.78 |
| Warren township..... | 221 | 161 | 46.0 | 142 | 43.7 | 13 | 46.2 | 60 | 46 | 13 | 2.80 | 3.30 |
| Washington township..... | 432 | 320 | 39.7 | 256 | 36.7 | 38 | 52.6 | 112 | 96 | 47 | 2.54 | 2.94 |
| Frankfort city (part)..... | 0 | 0 | (X) | 0 | (X) | 0 | (X) | 0 | 0 | 0 | 0.00 | 0.00 |
| Crawford County..... | 4,303 | 2,991 | 37.6 | 2,348 | 32.4 | 416 | 57.0 | 1,312 | 1,100 | 421 | 2.48 | 2.95 |
| Boone township..... | 72 | 55 | 36.4 | 45 | 31.1 | 6 | 66.7 | 17 | 14 | 7 | 2.43 | 2.75 |
| Alton town..... | 25 | 19 | 31.6 | 13 | 23.1 | 3 | 66.7 | 6 | 5 | 1 | 2.20 | 2.37 |
| Jennings township..... | 537 | 373 | 36.7 | 297 | 33.0 | 49 | 55.1 | 164 | 132 | 64 | 2.57 | 3.06 |
| Leavenworth town..... | 88 | 52 | 32.7 | 34 | 23.5 | 13 | 53.8 | 36 | 33 | 22 | 2.06 | 2.63 |
| Johnson township..... | 185 | 117 | 41.0 | 94 | 37.2 | 12 | 66.7 | 68 | 58 | 23 | 2.62 | 3.39 |
| Liberty township..... | 823 | 535 | 44.9 | 396 | 37.6 | 98 | 62.2 | 288 | 248 | 84 | 2.41 | 2.97 |
| Marengo town..... | 354 | 213 | 51.2 | 141 | 44.0 | 53 | 64.2 | 141 | 130 | 55 | 2.34 | 3.02 |
| Ohio township..... | 277 | 204 | 40.7 | 161 | 35.4 | 30 | 53.3 | 73 | 59 | 23 | 2.68 | 3.09 |
| Patoka township..... | 661 | 460 | 33.5 | 372 | 29.3 | 54 | 48.1 | 201 | 168 | 61 | 2.39 | 2.85 |
| Sterling township..... | 689 | 465 | 35.9 | 354 | 30.2 | 74 | 58.1 | 224 | 189 | 71 | 2.37 | 2.87 |
| English town..... | 285 | 177 | 36.7 | 128 | 28.1 | 36 | 58.3 | 108 | 92 | 42 | 2.26 | 2.79 |
| Union township..... | 313 | 222 | 32.9 | 176 | 28.4 | 20 | 50.0 | 91 | 78 | 34 | 2.43 | 2.89 |
| Whiskey Run township..... | 746 | 560 | 36.4 | 453 | 31.1 | 73 | 57.5 | 186 | 154 | 54 | 2.56 | 2.92 |
| Miltown town (part)..... | 173 | 123 | 39.0 | 95 | 33.7 | 22 | 50.0 | 50 | 43 | 16 | 2.57 | 3.03 |
| Daviess County..... | 11,329 | 8,116 | 46.4 | 6,464 | 43.5 | 1,138 | 59.4 | 3,213 | 2,785 | 1,329 | 2.74 | 3.29 |
| Barr township..... | 1,378 | 1,160 | 55.1 | 1,032 | 56.6 | 79 | 46.8 | 218 | 196 | 89 | 3.46 | 3.88 |
| Cannellburg town..... | 57 | 41 | 41.5 | 34 | 44.1 | 4 | 25.0 | 16 | 15 | 8 | 2.37 | 2.85 |
| Montgomery town..... | 137 | 95 | 46.3 | 76 | 42.1 | 11 | 72.7 | 42 | 37 | 20 | 2.50 | 3.06 |
| Bogard township..... | 375 | 330 | 58.8 | 301 | 61.8 | 10 | 20.0 | 45 | 42 | 19 | 3.93 | 4.27 |
| Elmore township..... | 444 | 306 | 35.6 | 241 | 34.9 | 44 | 43.2 | 138 | 122 | 66 | 2.51 | 3.06 |
| Einora town..... | 249 | 164 | 38.4 | 109 | 38.5 | 40 | 42.5 | 85 | 73 | 42 | 2.57 | 3.18 |
| Harrison township..... | 271 | 209 | 39.7 | 183 | 36.1 | 15 | 46.7 | 62 | 55 | 27 | 2.57 | 2.90 |
| Madison township..... | 1,128 | 772 | 42.2 | 621 | 38.8 | 108 | 60.2 | 356 | 330 | 184 | 2.48 | 3.06 |
| Odon town..... | 603 | 347 | 42.1 | 249 | 34.1 | 80 | 62.5 | 256 | 240 | 139 | 2.18 | 2.89 |
| Reeve township..... | 231 | 178 | 36.5 | 156 | 35.3 | 9 | 33.3 | 53 | 49 | 18 | 2.73 | 3.18 |
| Alfordsville town..... | 37 | 29 | 24.1 | 26 | 19.2 | 2 | 50.0 | 8 | 8 | 3 | 2.73 | 3.17 |
| Steele township..... | 365 | 265 | 37.7 | 216 | 32.4 | 32 | 53.1 | 100 | 93 | 38 | 2.45 | 2.89 |
| Plainville town..... | 194 | 132 | 45.5 | 96 | 40.6 | 25 | 48.0 | 62 | 57 | 21 | 2.41 | 2.91 |
| Van Buren township..... | 608 | 551 | 57.4 | 514 | 59.5 | 22 | 18.2 | 57 | 47 | 22 | 4.20 | 4.48 |
| Raglesville CDP..... | 42 | 35 | 45.7 | 31 | 45.2 | 3 | 33.3 | 7 | 4 | 1 | 3.36 | 3.71 |
| Veale township..... | 420 | 332 | 38.6 | 298 | 37.2 | 18 | 50.0 | 88 | 75 | 30 | 2.61 | 2.95 |
| Washington township..... | 6,109 | 4,013 | 44.9 | 2,902 | 38.2 | 801 | 64.0 | 2,096 | 1,776 | 836 | 2.46 | 3.01 |
| Washington city..... | 4,558 | 2,849 | 47.2 | 1,904 | 39.1 | 694 | 64.7 | 1,709 | 1,448 | 678 | 2.43 | 3.04 |
| Dearborn County..... | 18,743 | 13,773 | 42.3 | 10,967 | 39.1 | 1,876 | 54.0 | 4,970 | 4,119 | 1,652 | 2.64 | 3.07 |
| Caesar Creek township..... | 93 | 70 | 40.0 | 61 | 42.6 | 7 | 28.6 | 23 | 21 | 13 | 2.56 | 3.01 |
| Center township..... | 2,061 | 1,399 | 44.2 | 997 | 37.4 | 280 | 61.1 | 662 | 526 | 212 | 2.58 | 3.06 |
| Aurora city (part)..... | 1,472 | 936 | 46.9 | 623 | 38.8 | 223 | 62.3 | 536 | 428 | 172 | 2.55 | 3.11 |
| Clay township..... | 1,154 | 801 | 40.1 | 607 | 35.3 | 124 | 52.4 | 353 | 302 | 142 | 2.47 | 2.93 |

Table 7.
Households and Families: 2010—Con.

[For information on confidentiality protection, nonsampling error, and definitions, see Selected Appendixes at <www.census.gov/prod/cen2010/cph-1-a.pdf>]

| State County County Subdivision Place | Total households | Family households | | | | | | Nonfamily households | | | Average size | |
|--|---------------------|-------------------|--|---------------------|--|---|--|----------------------|--------------------------|----------------------|-----------------|----------|
| | | Total | | Husband-wife family | | Female householder, no husband present | | Total | Householder living alone | | House- holds | Families |
| | | Number | Percent with own children under 18 years | Number | Percent with own children under 18 years | Number | Percent with own children under 18 years | | Total | 65 years and over | | |
| | | | | | | | | | | | | |
| Dearborn County—Con. | | | | | | | | | | | | |
| Clay township—Con. | | | | | | | | | | | | |
| Dillsboro town..... | 520 | 320 | 44.4 | 212 | 38.2 | 77 | 54.5 | 200 | 178 | 97 | 2.34 | 2.95 |
| Harrison township..... | 1,228 | 918 | 39.2 | 783 | 36.4 | 88 | 55.7 | 310 | 261 | 98 | 2.61 | 3.03 |
| Bright CDP (part)..... | 665 | 524 | 42.9 | 466 | 40.6 | 34 | 67.6 | 141 | 125 | 54 | 2.75 | 3.12 |
| West Harrison town..... | 136 | 68 | 32.4 | 41 | 22.0 | 18 | 44.4 | 68 | 59 | 15 | 2.13 | 2.94 |
| Hogan township..... | 448 | 333 | 37.5 | 267 | 33.7 | 41 | 51.2 | 115 | 92 | 38 | 2.63 | 2.96 |
| Jackson township..... | 595 | 476 | 39.9 | 432 | 41.0 | 26 | 30.8 | 119 | 98 | 43 | 2.87 | 3.23 |
| Kelso township..... | 876 | 666 | 40.8 | 575 | 38.3 | 64 | 56.3 | 210 | 174 | 62 | 2.67 | 3.08 |
| St. Leon town..... | 252 | 182 | 46.7 | 149 | 43.6 | 24 | 58.3 | 70 | 61 | 25 | 2.69 | 3.23 |
| Lawrenceburg township..... | 4,372 | 2,793 | 45.8 | 1,901 | 40.0 | 631 | 57.2 | 1,579 | 1,366 | 538 | 2.42 | 3.00 |
| Aurora city (part)..... | 0 | 0 | (X) | 0 | (X) | 0 | (X) | 0 | 0 | 0 | 0.00 | 0.00 |
| Greendale city (part)..... | 1,791 | 1,224 | 43.7 | 886 | 41.0 | 231 | 48.5 | 567 | 489 | 227 | 2.50 | 3.02 |
| Hidden Valley CDP (part)..... | 120 | 99 | 38.4 | 94 | 38.3 | 3 | 33.3 | 21 | 14 | 4 | 2.83 | 3.02 |
| Lawrenceburg city..... | 2,057 | 1,142 | 51.3 | 646 | 40.4 | 366 | 65.3 | 915 | 805 | 278 | 2.26 | 2.96 |
| Logan township..... | 1,233 | 978 | 46.6 | 875 | 45.0 | 63 | 63.5 | 255 | 220 | 105 | 2.87 | 3.26 |
| Bright CDP (part)..... | 485 | 352 | 47.7 | 309 | 44.7 | 30 | 73.3 | 133 | 121 | 66 | 2.69 | 3.20 |
| Manchester township..... | 1,162 | 901 | 40.2 | 760 | 39.3 | 99 | 44.4 | 261 | 208 | 95 | 2.77 | 3.12 |
| Miller township..... | 3,483 | 2,878 | 42.5 | 2,459 | 41.0 | 272 | 51.1 | 605 | 461 | 156 | 2.82 | 3.08 |
| Bright CDP (part)..... | 903 | 732 | 44.5 | 597 | 41.9 | 91 | 58.2 | 171 | 131 | 43 | 2.83 | 3.13 |
| Greendale city (part)..... | 18 | 17 | 41.2 | 16 | 43.8 | 1 | 0.0 | 1 | 1 | 0 | 2.78 | 2.88 |
| Hidden Valley CDP (part)..... | 1,791 | 1,506 | 41.6 | 1,321 | 39.9 | 116 | 52.6 | 285 | 212 | 74 | 2.82 | 3.06 |
| Sparta township..... | 1,046 | 794 | 40.6 | 615 | 37.2 | 108 | 46.3 | 252 | 210 | 82 | 2.77 | 3.15 |
| Moore's Hill town..... | 223 | 155 | 43.2 | 108 | 41.7 | 28 | 35.7 | 68 | 58 | 19 | 2.68 | 3.22 |
| Washington township..... | 543 | 416 | 32.9 | 332 | 31.0 | 49 | 38.8 | 127 | 95 | 37 | 2.57 | 2.91 |
| Aurora city (part)..... | 0 | 0 | (X) | 0 | (X) | 0 | (X) | 0 | 0 | 0 | 0.00 | 0.00 |
| York township..... | 449 | 350 | 36.9 | 303 | 35.0 | 24 | 33.3 | 99 | 85 | 31 | 2.72 | 3.08 |
| Decatur County..... | 9,977 | 6,995 | 43.2 | 5,447 | 38.3 | 1,057 | 58.8 | 2,982 | 2,492 | 1,041 | 2.54 | 3.02 |
| Adams township..... | 713 | 544 | 41.5 | 435 | 37.2 | 69 | 53.6 | 169 | 135 | 60 | 2.73 | 3.10 |
| Greensburg city (part)..... | 0 | 0 | (X) | 0 | (X) | 0 | (X) | 0 | 0 | 0 | 0.00 | 0.00 |
| St. Paul town (part)..... | 228 | 169 | 45.0 | 125 | 39.2 | 29 | 51.7 | 59 | 46 | 21 | 2.70 | 3.11 |
| Clay township..... | 489 | 375 | 36.3 | 310 | 34.8 | 37 | 43.2 | 114 | 98 | 37 | 2.63 | 2.94 |
| Greensburg city (part)..... | 0 | 0 | (X) | 0 | (X) | 0 | (X) | 0 | 0 | 0 | 0.00 | 0.00 |
| Clinton township..... | 183 | 142 | 48.6 | 124 | 47.6 | 10 | 60.0 | 41 | 34 | 13 | 2.80 | 3.26 |
| Fugit township..... | 627 | 510 | 43.1 | 446 | 40.1 | 35 | 62.9 | 117 | 99 | 43 | 2.82 | 3.14 |
| Clarksburg CDP..... | 52 | 38 | 42.1 | 32 | 37.5 | 3 | 33.3 | 14 | 12 | 7 | 2.87 | 3.34 |
| Lake Santee CDP (part)..... | 296 | 244 | 38.1 | 212 | 33.0 | 18 | 72.2 | 52 | 46 | 15 | 2.61 | 2.88 |
| Jackson township..... | 380 | 292 | 40.8 | 237 | 38.0 | 29 | 44.8 | 88 | 75 | 31 | 2.60 | 2.95 |
| Marion township..... | 622 | 474 | 36.9 | 413 | 34.1 | 33 | 42.4 | 148 | 120 | 47 | 2.63 | 3.00 |
| Millhouses town..... | 52 | 31 | 54.8 | 25 | 56.0 | 3 | 33.3 | 21 | 19 | 9 | 2.44 | 3.10 |
| Saltcreek township..... | 441 | 335 | 41.2 | 283 | 38.9 | 30 | 36.7 | 106 | 89 | 35 | 2.67 | 3.06 |
| New Point town..... | 124 | 84 | 45.2 | 60 | 41.7 | 16 | 37.5 | 40 | 29 | 14 | 2.67 | 3.18 |
| Sandcreek township..... | 1,178 | 858 | 44.1 | 668 | 38.5 | 132 | 61.4 | 320 | 257 | 108 | 2.65 | 3.09 |
| Westport town..... | 548 | 369 | 46.6 | 263 | 38.4 | 81 | 65.4 | 179 | 152 | 61 | 2.52 | 3.08 |
| Washington township..... | 5,344 | 3,465 | 45.0 | 2,531 | 38.6 | 682 | 61.9 | 1,879 | 1,585 | 667 | 2.42 | 2.98 |
| Greensburg city (part)..... | 4,661 | 2,927 | 46.1 | 2,060 | 39.4 | 642 | 62.0 | 1,734 | 1,467 | 615 | 2.38 | 2.98 |
| DeKalb County..... | 15,951 | 11,328 | 44.4 | 8,742 | 39.8 | 1,677 | 61.0 | 4,623 | 3,872 | 1,555 | 2.61 | 3.08 |
| Butler township..... | 637 | 487 | 38.8 | 415 | 34.2 | 38 | 60.5 | 150 | 130 | 56 | 2.65 | 3.03 |
| Concord township..... | 462 | 358 | 45.5 | 298 | 42.6 | 32 | 59.4 | 104 | 83 | 31 | 2.89 | 3.30 |
| St. Joe town (part)..... | 157 | 115 | 52.2 | 87 | 44.8 | 11 | 72.7 | 42 | 30 | 11 | 2.93 | 3.39 |
| Fairfield township..... | 500 | 390 | 34.1 | 332 | 32.2 | 30 | 43.3 | 110 | 83 | 31 | 2.74 | 3.05 |
| Franklin township..... | 463 | 330 | 36.4 | 278 | 34.5 | 34 | 50.0 | 133 | 104 | 44 | 2.55 | 3.02 |
| Hamilton town (part)..... | 108 | 69 | 33.3 | 50 | 26.0 | 13 | 53.8 | 39 | 35 | 20 | 2.26 | 2.83 |
| Grant township..... | 1,164 | 864 | 47.9 | 649 | 43.0 | 150 | 67.3 | 300 | 243 | 85 | 2.78 | 3.17 |
| Auburn city (part)..... | 0 | 0 | (X) | 0 | (X) | 0 | (X) | 0 | 0 | 0 | 0.00 | 0.00 |
| Waterloo town (part)..... | 798 | 567 | 53.1 | 381 | 47.2 | 134 | 68.7 | 231 | 188 | 60 | 2.77 | 3.19 |
| Jackson township..... | 1,076 | 875 | 39.3 | 776 | 37.8 | 55 | 45.5 | 201 | 165 | 57 | 2.85 | 3.15 |
| Auburn city (part)..... | 105 | 73 | 41.1 | 51 | 27.5 | 15 | 66.7 | 32 | 27 | 7 | 2.50 | 2.99 |
| Keyser township..... | 2,822 | 1,976 | 50.2 | 1,403 | 44.7 | 378 | 63.2 | 846 | 716 | 262 | 2.66 | 3.15 |
| Altona town..... | 90 | 45 | 42.2 | 36 | 44.4 | 5 | 20.0 | 45 | 42 | 16 | 2.19 | 3.24 |
| Auburn city (part)..... | 58 | 44 | 75.0 | 25 | 68.0 | 15 | 86.7 | 14 | 12 | 4 | 3.14 | 3.59 |
| Garrett city..... | 2,305 | 1,616 | 50.8 | 1,117 | 45.2 | 332 | 63.3 | 689 | 578 | 205 | 2.67 | 3.15 |
| Newville township..... | 183 | 148 | 40.5 | 127 | 39.4 | 13 | 46.2 | 35 | 29 | 11 | 3.05 | 3.39 |
| Richland township..... | 473 | 354 | 39.3 | 302 | 37.7 | 31 | 51.6 | 119 | 93 | 32 | 2.71 | 3.14 |
| Corunna town..... | 88 | 64 | 42.2 | 43 | 34.9 | 11 | 63.6 | 24 | 19 | 3 | 2.89 | 3.36 |
| Smithfield township..... | 640 | 477 | 36.7 | 378 | 32.8 | 61 | 57.4 | 163 | 148 | 55 | 2.52 | 2.90 |
| Ashley town (part)..... | 261 | 164 | 47.6 | 104 | 39.4 | 39 | 66.7 | 97 | 86 | 26 | 2.47 | 3.07 |
| Waterloo town (part)..... | 11 | 10 | 40.0 | 8 | 25.0 | 2 | 100.0 | 1 | 1 | 0 | 2.82 | 3.00 |
| Spencer township..... | 422 | 321 | 44.2 | 275 | 42.9 | 26 | 61.5 | 101 | 77 | 35 | 2.92 | 3.32 |
| St. Joe town (part)..... | 0 | 0 | (X) | 0 | (X) | 0 | (X) | 0 | 0 | 0 | 0.00 | 0.00 |
| Stafford township..... | 113 | 87 | 28.7 | 71 | 26.8 | 9 | 44.4 | 26 | 20 | 7 | 2.50 | 2.80 |
| Troy township..... | 118 | 90 | 36.7 | 77 | 36.4 | 3 | 33.3 | 28 | 22 | 7 | 2.58 | 2.88 |
| Union township..... | 5,422 | 3,494 | 45.4 | 2,583 | 39.7 | 637 | 61.9 | 1,928 | 1,649 | 739 | 2.38 | 2.95 |
| Auburn city (part)..... | 5,063 | 3,205 | 46.6 | 2,327 | 40.5 | 615 | 62.8 | 1,858 | 1,589 | 715 | 2.37 | 2.95 |
| Wilmington township..... | 1,456 | 1,077 | 48.2 | 778 | 42.3 | 180 | 63.3 | 379 | 310 | 103 | 2.76 | 3.16 |
| Butler city..... | 951 | 668 | 53.6 | 426 | 46.5 | 149 | 66.4 | 283 | 232 | 74 | 2.71 | 3.17 |

Table 7.

Households and Families: 2010—Con.

[For information on confidentiality protection, nonsampling error, and definitions, see Selected Appendixes at <www.census.gov/prod/cen2010/cph-1-a.pdf>]

| State County County Subdivision Place | Total households | Family households | | | | | | Nonfamily households | | | Average size | |
|--|---------------------|-------------------|--|---------------------|--|---|--|----------------------|--------------------------|----------------------|-----------------|----------|
| | | Total | | Husband-wife family | | Female householder, no husband present | | Total | Householder living alone | | House- holds | Families |
| | | Number | Percent with own children under 18 years | Number | Percent with own children under 18 years | Number | Percent with own children under 18 years | | Total | 65 years and over | | |
| | | | | | | | | | | | | |
| Delaware County..... | 46,516 | 27,956 | 40.1 | 20,200 | 33.5 | 5,692 | 57.6 | 18,560 | 13,756 | 4,824 | 2.34 | 2.87 |
| Center township..... | 27,191 | 13,770 | 41.0 | 8,650 | 32.5 | 3,840 | 56.7 | 13,421 | 9,477 | 2,921 | 2.24 | 2.86 |
| Muncie city (part)..... | 26,359 | 13,185 | 41.4 | 8,201 | 32.6 | 3,743 | 57.0 | 13,174 | 9,279 | 2,835 | 2.23 | 2.86 |
| Delaware township..... | 1,479 | 1,023 | 37.0 | 816 | 31.7 | 147 | 56.5 | 456 | 400 | 161 | 2.38 | 2.86 |
| Albany town (part)..... | 756 | 476 | 41.2 | 344 | 34.0 | 103 | 57.3 | 280 | 249 | 104 | 2.27 | 2.87 |
| Hamilton township..... | 2,793 | 2,162 | 42.1 | 1,812 | 38.1 | 245 | 58.4 | 631 | 530 | 235 | 2.58 | 2.93 |
| Eaton town (part)..... | 55 | 43 | 51.2 | 31 | 38.7 | 8 | 87.5 | 12 | 11 | 8 | 2.42 | 2.67 |
| Muncie city (part)..... | 18 | 14 | 50.0 | 8 | 25.0 | 4 | 100.0 | 4 | 4 | 3 | 2.39 | 2.57 |
| Harrison township..... | 1,423 | 1,012 | 31.1 | 880 | 28.4 | 79 | 41.8 | 411 | 367 | 213 | 2.33 | 2.77 |
| Muncie city (part)..... | 95 | 63 | 3.2 | 55 | 3.6 | 6 | 0.0 | 32 | 29 | 20 | 1.79 | 2.13 |
| Yorktown town (part)..... | 0 | 0 | (X) | 0 | (X) | 0 | (X) | 0 | 0 | 0 | 0.00 | 0.00 |
| Liberty township..... | 1,851 | 1,374 | 38.9 | 1,075 | 33.2 | 218 | 57.8 | 477 | 393 | 175 | 2.50 | 2.87 |
| Muncie city (part)..... | 1 | 0 | (X) | 0 | (X) | 0 | (X) | 1 | 1 | 0 | 1.00 | 0.00 |
| Selma town..... | 337 | 239 | 46.9 | 169 | 40.2 | 53 | 62.3 | 98 | 77 | 36 | 2.55 | 2.98 |
| Monroe township..... | 1,421 | 1,109 | 37.1 | 935 | 34.0 | 120 | 52.5 | 312 | 251 | 125 | 2.59 | 2.91 |
| Mount Pleasant township..... | 5,690 | 4,003 | 42.2 | 3,170 | 36.5 | 617 | 64.7 | 1,687 | 1,365 | 584 | 2.45 | 2.90 |
| Muncie city (part)..... | 1,249 | 666 | 42.0 | 463 | 34.3 | 159 | 63.5 | 583 | 449 | 149 | 2.09 | 2.73 |
| Yorktown town (part)..... | 3,648 | 2,726 | 43.0 | 2,184 | 37.5 | 398 | 65.1 | 922 | 772 | 359 | 2.55 | 2.95 |
| Niles township..... | 527 | 420 | 34.0 | 382 | 32.5 | 24 | 45.8 | 107 | 88 | 46 | 2.58 | 2.88 |
| Albany town (part)..... | 93 | 72 | 45.8 | 63 | 38.1 | 4 | 100.0 | 21 | 19 | 10 | 2.61 | 3.00 |
| Perry township..... | 591 | 468 | 31.4 | 405 | 27.2 | 39 | 56.4 | 123 | 90 | 39 | 2.56 | 2.82 |
| Salem township..... | 1,628 | 1,197 | 37.3 | 977 | 32.9 | 143 | 56.6 | 431 | 378 | 149 | 2.48 | 2.87 |
| Chesterfield town (part)..... | 1 | 0 | (X) | 0 | (X) | 0 | (X) | 1 | 1 | 0 | 1.00 | 0.00 |
| Daleville town..... | 671 | 457 | 41.8 | 338 | 36.1 | 81 | 60.5 | 214 | 188 | 63 | 2.45 | 2.97 |
| Union township..... | 1,109 | 830 | 40.4 | 644 | 34.9 | 125 | 62.4 | 279 | 237 | 108 | 2.56 | 2.95 |
| Eaton town (part)..... | 641 | 465 | 45.8 | 335 | 41.5 | 90 | 62.2 | 176 | 151 | 65 | 2.61 | 3.06 |
| Washington township..... | 813 | 588 | 40.8 | 454 | 34.4 | 95 | 64.2 | 225 | 180 | 68 | 2.49 | 2.85 |
| Gaston town..... | 331 | 230 | 53.5 | 148 | 43.9 | 61 | 75.4 | 101 | 80 | 27 | 2.63 | 3.06 |
| Dubois County..... | 16,133 | 11,459 | 45.1 | 9,412 | 41.9 | 1,380 | 60.7 | 4,674 | 3,988 | 1,583 | 2.54 | 3.03 |
| Bainbridge township..... | 6,419 | 4,237 | 45.0 | 3,400 | 40.9 | 574 | 61.3 | 2,182 | 1,869 | 704 | 2.40 | 2.97 |
| Jasper city (part)..... | 5,817 | 3,756 | 45.8 | 2,959 | 41.5 | 548 | 61.9 | 2,061 | 1,763 | 662 | 2.38 | 2.97 |
| Boone township..... | 301 | 238 | 41.6 | 211 | 39.3 | 20 | 55.0 | 63 | 54 | 25 | 2.62 | 2.95 |
| Jasper city (part)..... | 18 | 13 | 23.1 | 12 | 16.7 | 1 | 100.0 | 5 | 4 | 2 | 2.06 | 2.23 |
| Cass township..... | 821 | 609 | 40.4 | 527 | 38.7 | 51 | 52.9 | 212 | 182 | 73 | 2.58 | 3.02 |
| Holland town..... | 252 | 168 | 45.8 | 132 | 42.4 | 27 | 63.0 | 84 | 69 | 34 | 2.48 | 3.04 |
| Columbia township..... | 409 | 307 | 41.7 | 260 | 40.0 | 32 | 43.8 | 102 | 85 | 31 | 2.60 | 2.99 |
| Dubois CDP (part)..... | 16 | 13 | 61.5 | 11 | 54.5 | 2 | 100.0 | 3 | 2 | 1 | 3.13 | 3.38 |
| Ferdinand township..... | 1,330 | 1,006 | 43.1 | 859 | 41.1 | 98 | 57.1 | 324 | 285 | 149 | 2.58 | 3.00 |
| Ferdinand town..... | 823 | 566 | 42.6 | 460 | 40.4 | 75 | 53.3 | 257 | 226 | 122 | 2.38 | 2.89 |
| Hall township..... | 457 | 369 | 43.9 | 330 | 41.5 | 20 | 65.0 | 88 | 76 | 25 | 2.80 | 3.14 |
| Harbison township..... | 628 | 453 | 41.1 | 376 | 37.5 | 55 | 61.8 | 175 | 138 | 51 | 2.53 | 2.95 |
| Dubois CDP (part)..... | 64 | 44 | 40.9 | 32 | 31.3 | 9 | 66.7 | 20 | 19 | 7 | 2.33 | 2.82 |
| Jasper city (part)..... | 0 | 0 | (X) | 0 | (X) | 0 | (X) | 0 | 0 | 0 | 0.00 | 0.00 |
| Jackson township..... | 795 | 622 | 43.6 | 551 | 42.1 | 50 | 52.0 | 173 | 149 | 54 | 2.67 | 3.05 |
| Jefferson township..... | 601 | 431 | 44.1 | 365 | 41.6 | 41 | 53.7 | 170 | 141 | 63 | 2.57 | 3.05 |
| Birdseye town..... | 173 | 110 | 47.3 | 83 | 41.0 | 18 | 66.7 | 63 | 59 | 28 | 2.40 | 3.09 |
| Madison township..... | 908 | 753 | 53.0 | 682 | 52.6 | 48 | 62.5 | 155 | 133 | 57 | 2.97 | 3.31 |
| Jasper city (part)..... | 159 | 147 | 63.3 | 138 | 63.8 | 6 | 66.7 | 12 | 8 | 0 | 3.43 | 3.55 |
| Marion township..... | 594 | 441 | 39.7 | 369 | 35.8 | 48 | 60.4 | 153 | 133 | 43 | 2.53 | 2.94 |
| Dubois CDP (part)..... | 115 | 75 | 64.0 | 55 | 54.5 | 12 | 100.0 | 40 | 32 | 12 | 2.51 | 3.08 |
| Patoka township..... | 2,870 | 1,993 | 48.7 | 1,482 | 43.9 | 343 | 65.3 | 877 | 743 | 308 | 2.59 | 3.10 |
| Huntingburg city..... | 2,334 | 1,554 | 51.2 | 1,083 | 45.9 | 323 | 66.3 | 780 | 666 | 275 | 2.55 | 3.11 |
| Elkhart County..... | 70,244 | 50,542 | 47.4 | 37,890 | 42.9 | 8,827 | 62.6 | 19,702 | 15,973 | 6,243 | 2.76 | 3.23 |
| Baugo township..... | 3,319 | 2,508 | 45.7 | 1,969 | 43.1 | 359 | 51.8 | 811 | 640 | 317 | 2.80 | 3.16 |
| Elkhart city (part)..... | 1 | 1 | 0.0 | 1 | 0.0 | 0 | (X) | 0 | 0 | 0 | 4.00 | 4.00 |
| Benton township..... | 919 | 769 | 51.2 | 690 | 50.9 | 49 | 63.3 | 150 | 117 | 40 | 3.22 | 3.55 |
| Millersburg town (part)..... | 60 | 42 | 45.2 | 35 | 40.0 | 5 | 80.0 | 18 | 16 | 6 | 2.67 | 3.26 |
| Cleveland township..... | 4,162 | 3,122 | 43.4 | 2,246 | 36.8 | 632 | 62.5 | 1,040 | 799 | 256 | 2.67 | 3.02 |
| Elkhart city (part)..... | 757 | 500 | 60.8 | 229 | 48.5 | 220 | 75.0 | 257 | 199 | 38 | 2.59 | 3.11 |
| Clinton township..... | 1,269 | 1,090 | 56.6 | 981 | 57.3 | 77 | 50.6 | 179 | 149 | 74 | 3.64 | 4.00 |
| Millersburg town (part)..... | 264 | 202 | 50.0 | 150 | 47.3 | 40 | 57.5 | 62 | 43 | 17 | 2.81 | 3.21 |
| Concord township..... | 19,686 | 13,205 | 50.2 | 8,660 | 43.0 | 3,316 | 66.3 | 6,481 | 5,241 | 1,704 | 2.71 | 3.28 |
| Dunlap CDP..... | 2,181 | 1,747 | 44.0 | 1,416 | 40.7 | 233 | 57.1 | 434 | 351 | 156 | 2.86 | 3.18 |
| Elkhart city (part)..... | 12,789 | 8,013 | 54.0 | 4,596 | 46.7 | 2,502 | 66.7 | 4,776 | 3,858 | 1,185 | 2.71 | 3.38 |
| Goshen city (part)..... | 507 | 311 | 44.1 | 201 | 24.4 | 100 | 80.0 | 196 | 167 | 90 | 2.21 | 2.79 |
| Elkhart township..... | 12,871 | 8,936 | 47.9 | 6,607 | 42.9 | 1,525 | 64.3 | 3,935 | 3,243 | 1,506 | 2.72 | 3.24 |
| Goshen city (part)..... | 10,835 | 7,268 | 49.1 | 5,179 | 43.7 | 1,381 | 65.2 | 3,567 | 2,945 | 1,415 | 2.69 | 3.25 |
| Harrison township..... | 1,033 | 892 | 47.0 | 810 | 45.8 | 57 | 61.4 | 141 | 120 | 45 | 3.27 | 3.54 |
| Goshen city (part)..... | 2 | 1 | 100.0 | 1 | 100.0 | 0 | (X) | 1 | 1 | 0 | 3.00 | 5.00 |
| Wakarusa town (part)..... | 6 | 4 | 75.0 | 2 | 50.0 | 1 | 100.0 | 2 | 2 | 2 | 3.50 | 4.75 |
| Jackson township..... | 1,469 | 1,213 | 46.2 | 1,064 | 44.4 | 102 | 60.8 | 256 | 208 | 68 | 2.92 | 3.23 |
| New Paris CDP..... | 527 | 409 | 50.4 | 334 | 47.0 | 55 | 65.5 | 118 | 95 | 34 | 2.83 | 3.23 |
| Jefferson township..... | 3,124 | 2,696 | 51.5 | 2,329 | 50.2 | 233 | 62.2 | 428 | 340 | 99 | 3.10 | 3.32 |
| Goshen city (part)..... | 0 | 0 | (X) | 0 | (X) | 0 | (X) | 0 | 0 | 0 | 0.00 | 0.00 |
| Locke township..... | 1,288 | 990 | 52.5 | 791 | 52.7 | 127 | 48.8 | 298 | 250 | 79 | 3.02 | 3.47 |
| Nappanee city (part)..... | 901 | 655 | 51.6 | 480 | 50.4 | 114 | 52.6 | 246 | 203 | 58 | 2.75 | 3.20 |
| Middlebury township..... | 2,683 | 2,223 | 50.7 | 1,955 | 49.0 | 183 | 63.9 | 460 | 393 | 199 | 3.16 | 3.51 |
| Middlebury town (part)..... | 1,262 | 954 | 47.4 | 773 | 42.9 | 125 | 69.6 | 308 | 262 | 144 | 2.70 | 3.11 |
| Olive township..... | 1,106 | 821 | 44.6 | 702 | 43.2 | 89 | 52.8 | 285 | 260 | 146 | 2.68 | 3.17 |

Table 7.
Households and Families: 2010—Con.

[For information on confidentiality protection, nonsampling error, and definitions, see Selected Appendixes at <www.census.gov/prod/cen2010/cph-1-a.pdf>]

| State County County Subdivision Place | Total households | Family households | | | | | | Nonfamily households | | | Average size | |
|--|---------------------|-------------------|--|---------------------|--|---|--|----------------------|--------------------------|----------------------|-----------------|----------|
| | | Total | | Husband-wife family | | Female householder, no husband present | | Total | Householder living alone | | House- holds | Families |
| | | Number | Percent with own children under 18 years | Number | Percent with own children under 18 years | Number | Percent with own children under 18 years | | Total | 65 years and over | | |
| | | | | | | | | | | | | |
| Elkhart County—Con. | | | | | | | | | | | | |
| Olive township—Con. | | | | | | | | | | | | |
| Wakarusa town (part)..... | 659 | 444 | 46.2 | 357 | 43.4 | 71 | 53.5 | 215 | 197 | 111 | 2.47 | 3.07 |
| Osolo township..... | 11,280 | 7,471 | 42.1 | 5,384 | 36.1 | 1,485 | 58.5 | 3,809 | 3,062 | 1,247 | 2.47 | 2.99 |
| Elkhart city (part)..... | 5,714 | 3,428 | 45.3 | 2,249 | 37.9 | 847 | 62.0 | 2,286 | 1,873 | 804 | 2.36 | 2.98 |
| Simonton Lake CDP..... | 1,853 | 1,340 | 41.4 | 1,007 | 34.7 | 239 | 61.9 | 513 | 396 | 137 | 2.52 | 2.92 |
| Union township..... | 2,195 | 1,648 | 46.2 | 1,379 | 43.5 | 187 | 58.3 | 547 | 471 | 229 | 2.79 | 3.27 |
| Nappanee city (part)..... | 1,458 | 1,015 | 44.6 | 807 | 39.9 | 145 | 62.1 | 443 | 385 | 188 | 2.50 | 3.02 |
| Washington township..... | 2,558 | 1,942 | 41.5 | 1,484 | 36.0 | 289 | 63.3 | 616 | 480 | 165 | 2.71 | 3.04 |
| Bristol town..... | 608 | 429 | 43.8 | 309 | 35.0 | 72 | 73.6 | 179 | 135 | 50 | 2.62 | 3.04 |
| York township..... | 1,282 | 1,016 | 44.4 | 839 | 41.6 | 117 | 60.7 | 266 | 200 | 69 | 2.91 | 3.24 |
| Middlebury town (part)..... | 1 | 1 | 100.0 | 1 | 100.0 | 0 | (X) | 0 | 0 | 0 | 8.00 | 8.00 |
| Fayette County..... | 9,719 | 6,669 | 39.5 | 4,915 | 34.0 | 1,209 | 53.0 | 3,050 | 2,585 | 1,113 | 2.46 | 2.93 |
| Columbia township..... | 381 | 285 | 34.0 | 229 | 29.7 | 32 | 43.8 | 96 | 79 | 24 | 2.61 | 3.00 |
| Connersville township..... | 4,864 | 3,323 | 41.5 | 2,363 | 35.0 | 673 | 56.2 | 1,541 | 1,316 | 563 | 2.47 | 2.95 |
| Connersville city (part)..... | 3,433 | 2,246 | 43.9 | 1,500 | 37.0 | 529 | 57.3 | 1,187 | 1,008 | 432 | 2.47 | 3.01 |
| Fairview township..... | 132 | 104 | 37.5 | 89 | 37.1 | 9 | 33.3 | 28 | 26 | 10 | 2.63 | 2.99 |
| Glenwood town (part)..... | 8 | 5 | 20.0 | 4 | 25.0 | 1 | 0.0 | 3 | 2 | 1 | 2.13 | 2.60 |
| Harrison township..... | 2,750 | 1,716 | 38.3 | 1,201 | 32.9 | 379 | 48.3 | 1,034 | 871 | 390 | 2.31 | 2.86 |
| Connersville city (part)..... | 2,149 | 1,260 | 38.6 | 837 | 31.8 | 318 | 49.4 | 889 | 757 | 339 | 2.22 | 2.84 |
| Jackson township..... | 585 | 446 | 36.8 | 362 | 33.1 | 52 | 51.9 | 139 | 116 | 51 | 2.60 | 2.92 |
| Jennings township..... | 324 | 248 | 38.3 | 208 | 35.1 | 19 | 47.4 | 76 | 63 | 24 | 2.56 | 2.91 |
| Orange township..... | 268 | 208 | 39.4 | 180 | 36.1 | 18 | 66.7 | 60 | 51 | 23 | 2.75 | 3.10 |
| Glenwood town (part)..... | 24 | 17 | 29.4 | 14 | 28.6 | 2 | 50.0 | 7 | 6 | 3 | 2.46 | 3.00 |
| Posey township..... | 185 | 150 | 39.3 | 129 | 35.7 | 13 | 53.8 | 35 | 30 | 10 | 2.75 | 3.07 |
| Waterloo township..... | 230 | 189 | 34.4 | 154 | 29.2 | 14 | 57.1 | 41 | 33 | 18 | 2.61 | 2.80 |
| Floyd County..... | 29,479 | 20,264 | 44.1 | 14,872 | 39.0 | 4,004 | 60.7 | 9,215 | 7,544 | 2,639 | 2.48 | 2.98 |
| Franklin township..... | 565 | 426 | 39.9 | 364 | 38.2 | 31 | 48.4 | 139 | 117 | 44 | 2.65 | 3.05 |
| Georgetown township..... | 3,537 | 2,825 | 44.5 | 2,341 | 41.8 | 337 | 58.2 | 712 | 594 | 206 | 2.72 | 3.05 |
| Georgetown town..... | 1,088 | 814 | 50.4 | 635 | 46.8 | 129 | 61.2 | 274 | 231 | 74 | 2.64 | 3.08 |
| Greenville township..... | 2,415 | 1,982 | 45.0 | 1,676 | 42.3 | 198 | 62.1 | 433 | 340 | 125 | 2.79 | 3.08 |
| Galena CDP..... | 637 | 534 | 50.6 | 433 | 47.1 | 67 | 67.2 | 103 | 82 | 31 | 2.85 | 3.12 |
| Greenville town..... | 219 | 162 | 51.2 | 124 | 46.0 | 26 | 69.2 | 57 | 40 | 18 | 2.72 | 3.12 |
| Lafayette township..... | 2,728 | 2,229 | 42.8 | 1,966 | 41.5 | 164 | 54.3 | 499 | 419 | 179 | 2.72 | 3.03 |
| New Albany township..... | 20,234 | 12,802 | 44.3 | 8,525 | 37.1 | 3,274 | 61.3 | 7,432 | 6,074 | 2,085 | 2.37 | 2.94 |
| New Albany city..... | 15,575 | 9,175 | 44.7 | 5,519 | 34.8 | 2,842 | 62.3 | 6,400 | 5,256 | 1,737 | 2.27 | 2.89 |
| Fountain County..... | 6,935 | 4,787 | 40.0 | 3,791 | 35.7 | 691 | 55.1 | 2,148 | 1,854 | 882 | 2.46 | 2.95 |
| Cain township..... | 443 | 324 | 40.4 | 266 | 36.5 | 46 | 54.3 | 119 | 91 | 36 | 2.58 | 2.98 |
| Hillsboro town..... | 207 | 150 | 46.0 | 107 | 38.3 | 36 | 61.1 | 57 | 44 | 18 | 2.60 | 3.01 |
| Davis township..... | 259 | 191 | 42.4 | 160 | 39.4 | 18 | 61.1 | 68 | 56 | 24 | 2.63 | 3.07 |
| Fulton township..... | 244 | 173 | 41.6 | 151 | 41.7 | 12 | 33.3 | 71 | 62 | 31 | 2.55 | 3.08 |
| Jackson township..... | 267 | 182 | 35.7 | 154 | 29.9 | 16 | 68.8 | 85 | 72 | 35 | 2.35 | 2.86 |
| Wallace town..... | 52 | 28 | 32.1 | 23 | 26.1 | 2 | 50.0 | 24 | 22 | 11 | 2.02 | 2.68 |
| Logan township..... | 1,470 | 967 | 41.6 | 723 | 36.7 | 172 | 54.1 | 503 | 429 | 212 | 2.47 | 3.00 |
| Attica city..... | 1,308 | 843 | 42.3 | 617 | 37.1 | 162 | 54.3 | 465 | 396 | 193 | 2.45 | 3.00 |
| Millcreek township..... | 576 | 403 | 33.5 | 309 | 29.8 | 63 | 41.3 | 173 | 155 | 90 | 2.43 | 2.88 |
| Kingman town..... | 209 | 134 | 41.8 | 95 | 37.9 | 28 | 42.9 | 75 | 68 | 38 | 2.41 | 2.98 |
| Richland township..... | 375 | 266 | 43.6 | 220 | 40.0 | 30 | 56.7 | 109 | 93 | 41 | 2.53 | 3.02 |
| Mellott town..... | 88 | 55 | 38.2 | 40 | 30.0 | 13 | 53.8 | 33 | 30 | 17 | 2.24 | 2.85 |
| Newtown town..... | 93 | 67 | 50.7 | 52 | 48.1 | 8 | 62.5 | 26 | 22 | 9 | 2.75 | 3.18 |
| Shawnee township..... | 255 | 175 | 42.3 | 149 | 43.0 | 20 | 45.0 | 80 | 67 | 30 | 2.64 | 3.19 |
| Troy township..... | 1,545 | 1,041 | 38.6 | 835 | 33.8 | 158 | 55.1 | 504 | 453 | 217 | 2.32 | 2.85 |
| Covington city..... | 1,120 | 712 | 40.2 | 547 | 34.2 | 127 | 56.7 | 408 | 367 | 178 | 2.25 | 2.83 |
| Van Buren township..... | 1,196 | 836 | 42.0 | 628 | 35.4 | 137 | 64.2 | 360 | 310 | 131 | 2.48 | 2.93 |
| Veedersburg town..... | 878 | 605 | 42.6 | 431 | 35.0 | 115 | 63.5 | 273 | 238 | 101 | 2.48 | 2.94 |
| Wabash township..... | 305 | 229 | 38.4 | 196 | 37.2 | 19 | 52.6 | 76 | 66 | 35 | 2.57 | 2.99 |
| Franklin County..... | 8,579 | 6,447 | 43.3 | 5,288 | 40.7 | 724 | 54.3 | 2,132 | 1,762 | 760 | 2.67 | 3.07 |
| Bath township..... | 128 | 108 | 43.5 | 99 | 40.4 | 6 | 66.7 | 20 | 13 | 7 | 2.88 | 3.10 |
| Blooming Grove township..... | 411 | 316 | 44.3 | 261 | 44.1 | 32 | 37.5 | 95 | 72 | 32 | 2.81 | 3.15 |
| Brookville township..... | 2,267 | 1,568 | 44.8 | 1,227 | 40.3 | 215 | 60.9 | 699 | 600 | 308 | 2.51 | 3.02 |
| Brookville town..... | 1,160 | 673 | 45.9 | 457 | 36.8 | 147 | 63.9 | 487 | 439 | 240 | 2.24 | 2.91 |
| Butler township..... | 448 | 351 | 47.6 | 304 | 46.7 | 25 | 48.0 | 97 | 79 | 27 | 2.94 | 3.34 |
| Fairfield township..... | 208 | 156 | 40.4 | 126 | 35.7 | 17 | 47.1 | 52 | 45 | 21 | 2.58 | 2.93 |
| Highland township..... | 540 | 399 | 39.8 | 332 | 38.3 | 38 | 52.6 | 141 | 113 | 41 | 2.61 | 3.02 |
| Cedar Grove town..... | 75 | 47 | 34.0 | 33 | 27.3 | 12 | 50.0 | 28 | 25 | 7 | 2.08 | 2.55 |
| Laurel township..... | 584 | 440 | 45.7 | 315 | 40.6 | 83 | 59.0 | 144 | 111 | 45 | 2.80 | 3.18 |
| Laurel town..... | 196 | 134 | 45.5 | 77 | 40.3 | 37 | 51.4 | 62 | 45 | 21 | 2.61 | 3.08 |
| Metamora township..... | 365 | 269 | 36.8 | 216 | 38.4 | 37 | 29.7 | 96 | 76 | 34 | 2.67 | 3.08 |
| Metamora CDP..... | 78 | 54 | 24.1 | 42 | 21.4 | 12 | 33.3 | 24 | 21 | 13 | 2.41 | 2.85 |
| Posey township..... | 404 | 297 | 39.7 | 225 | 38.7 | 39 | 41.0 | 107 | 83 | 32 | 2.60 | 2.94 |
| Ray township..... | 1,439 | 1,127 | 45.9 | 961 | 43.1 | 115 | 58.3 | 312 | 270 | 107 | 2.72 | 3.10 |
| Batesville city (part)..... | 603 | 473 | 51.2 | 393 | 47.6 | 57 | 63.2 | 130 | 110 | 35 | 2.72 | 3.09 |
| Oldenburg town..... | 235 | 156 | 42.9 | 123 | 38.2 | 25 | 60.0 | 79 | 69 | 35 | 2.39 | 2.97 |
| Salt Creek township..... | 364 | 284 | 39.4 | 248 | 38.7 | 25 | 44.0 | 80 | 64 | 32 | 2.76 | 3.10 |
| Lake Santee CDP (part)..... | 17 | 14 | 50.0 | 9 | 33.3 | 5 | 80.0 | 3 | 3 | 3 | 2.76 | 3.07 |
| Springfield township..... | 433 | 339 | 40.4 | 281 | 36.3 | 36 | 61.1 | 94 | 77 | 27 | 2.67 | 3.01 |
| Mount Carmel town..... | 31 | 25 | 44.0 | 17 | 29.4 | 7 | 85.7 | 6 | 5 | 2 | 2.77 | 2.96 |

Table 7.
Households and Families: 2010—Con.

[For information on confidentiality protection, nonsampling error, and definitions, see Selected Appendixes at <www.census.gov/prod/cen2010/cph-1-a.pdf>]

| State County County Subdivision Place | Total households | Family households | | | | | | Nonfamily households | | | Average size | |
|--|---------------------|-------------------|--|---------------------|--|---|--|----------------------|--------------------------|----------------------|-----------------|----------|
| | | Total | | Husband-wife family | | Female householder, no husband present | | Total | Householder living alone | | House- holds | Families |
| | | Number | Percent with own children under 18 years | Number | Percent with own children under 18 years | Number | Percent with own children under 18 years | | Total | 65 years and over | | |
| | | | | | | | | | | | | |
| Franklin County—Con. | | | | | | | | | | | | |
| Whitewater township..... | 988 | 793 | 41.2 | 693 | 39.8 | 56 | 53.6 | 195 | 159 | 47 | 2.72 | 3.02 |
| New Trenton CDP..... | 105 | 69 | 40.6 | 45 | 31.1 | 15 | 60.0 | 36 | 30 | 12 | 2.40 | 2.84 |
| Fulton County..... | 8,237 | 5,736 | 40.9 | 4,468 | 36.1 | 838 | 56.4 | 2,501 | 2,129 | 971 | 2.50 | 2.97 |
| Aubbeenaubbee township..... | 558 | 397 | 39.5 | 306 | 37.9 | 54 | 37.0 | 161 | 133 | 48 | 2.59 | 3.03 |
| Henry township..... | 1,098 | 842 | 46.4 | 673 | 43.8 | 99 | 57.6 | 256 | 221 | 118 | 2.78 | 3.17 |
| Akron town..... | 411 | 296 | 53.7 | 229 | 50.2 | 45 | 66.7 | 115 | 101 | 65 | 2.84 | 3.40 |
| Liberty township..... | 657 | 473 | 35.3 | 387 | 31.0 | 49 | 49.0 | 184 | 161 | 65 | 2.46 | 2.84 |
| Fulton town..... | 128 | 89 | 49.4 | 62 | 41.9 | 12 | 50.0 | 39 | 33 | 13 | 2.60 | 3.07 |
| Newcastle township..... | 503 | 380 | 46.6 | 308 | 41.6 | 51 | 70.6 | 123 | 91 | 32 | 2.78 | 3.18 |
| Richland township..... | 432 | 322 | 41.3 | 273 | 36.6 | 24 | 62.5 | 110 | 94 | 39 | 2.73 | 3.16 |
| Rochester township..... | 4,192 | 2,769 | 39.9 | 2,085 | 34.0 | 485 | 56.7 | 1,423 | 1,224 | 561 | 2.38 | 2.89 |
| Rochester city..... | 2,702 | 1,650 | 40.9 | 1,166 | 33.1 | 362 | 59.7 | 1,052 | 912 | 435 | 2.26 | 2.84 |
| Union township..... | 566 | 373 | 40.5 | 286 | 34.6 | 59 | 61.0 | 193 | 163 | 81 | 2.47 | 3.01 |
| Kewanna town..... | 251 | 149 | 53.7 | 101 | 45.5 | 35 | 74.3 | 102 | 90 | 46 | 2.44 | 3.15 |
| Wayne township..... | 231 | 180 | 35.0 | 150 | 29.3 | 17 | 58.8 | 51 | 42 | 27 | 2.46 | 2.75 |
| Gibson County..... | 13,255 | 9,168 | 42.0 | 7,293 | 37.7 | 1,287 | 59.9 | 4,087 | 3,510 | 1,532 | 2.47 | 2.98 |
| Barton township..... | 664 | 473 | 37.8 | 401 | 35.4 | 45 | 57.8 | 191 | 159 | 67 | 2.53 | 2.99 |
| Mackey town..... | 45 | 28 | 39.3 | 21 | 33.3 | 4 | 75.0 | 17 | 14 | 5 | 2.36 | 2.86 |
| Somerville town (part)..... | 109 | 77 | 36.4 | 61 | 31.1 | 10 | 60.0 | 32 | 28 | 10 | 2.66 | 3.16 |
| Center township..... | 539 | 386 | 33.7 | 339 | 31.9 | 26 | 42.3 | 153 | 130 | 64 | 2.49 | 2.95 |
| Francisco town..... | 189 | 119 | 41.2 | 99 | 40.4 | 11 | 36.4 | 70 | 59 | 32 | 2.48 | 3.18 |
| Columbia township..... | 1,530 | 994 | 38.4 | 751 | 32.6 | 156 | 56.4 | 536 | 470 | 232 | 2.33 | 2.87 |
| Oakland City city..... | 973 | 568 | 42.3 | 383 | 34.2 | 123 | 58.5 | 405 | 360 | 170 | 2.22 | 2.86 |
| Somerville town (part)..... | 1 | 1 | 100.0 | 1 | 100.0 | 0 | (X) | 0 | 0 | 0 | 3.00 | 3.00 |
| Johnson township..... | 1,540 | 1,156 | 45.0 | 1,015 | 44.2 | 85 | 54.1 | 384 | 336 | 138 | 2.65 | 3.12 |
| Haubstadt town..... | 667 | 431 | 41.5 | 350 | 40.0 | 46 | 52.2 | 236 | 209 | 88 | 2.35 | 2.96 |
| Montgomery township..... | 1,506 | 1,116 | 44.3 | 918 | 40.2 | 129 | 59.7 | 390 | 321 | 148 | 2.62 | 3.03 |
| Owensville town..... | 510 | 337 | 45.4 | 249 | 41.0 | 66 | 54.5 | 173 | 148 | 80 | 2.41 | 2.97 |
| Patoka township..... | 4,806 | 3,109 | 43.5 | 2,290 | 36.7 | 614 | 64.0 | 1,697 | 1,456 | 621 | 2.38 | 2.95 |
| Princeton city..... | 3,516 | 2,129 | 47.7 | 1,441 | 39.3 | 531 | 66.7 | 1,387 | 1,188 | 496 | 2.34 | 2.99 |
| Union township..... | 1,672 | 1,195 | 42.1 | 972 | 38.4 | 158 | 58.9 | 477 | 412 | 158 | 2.51 | 2.98 |
| Fort Branch town..... | 1,162 | 774 | 43.8 | 596 | 38.9 | 125 | 61.6 | 388 | 340 | 125 | 2.38 | 2.93 |
| Wabash township..... | 18 | 6 | 50.0 | 6 | 50.0 | 0 | (X) | 12 | 11 | 4 | 1.67 | 2.83 |
| Washington township..... | 307 | 230 | 46.1 | 207 | 44.9 | 7 | 57.1 | 77 | 66 | 37 | 2.56 | 2.99 |
| White River township..... | 673 | 503 | 35.4 | 394 | 31.5 | 67 | 49.3 | 170 | 149 | 63 | 2.51 | 2.90 |
| Hazleton town..... | 108 | 78 | 32.1 | 60 | 30.0 | 11 | 45.5 | 30 | 26 | 11 | 2.44 | 2.86 |
| Patoka town..... | 295 | 215 | 39.5 | 152 | 32.9 | 42 | 54.8 | 80 | 68 | 27 | 2.49 | 2.88 |
| Grant County..... | 27,245 | 18,000 | 38.3 | 13,069 | 31.3 | 3,655 | 57.6 | 9,245 | 7,834 | 3,295 | 2.39 | 2.89 |
| Center township..... | 8,717 | 5,210 | 39.6 | 3,300 | 29.5 | 1,495 | 58.0 | 3,507 | 2,976 | 1,180 | 2.31 | 2.93 |
| Gas City city (part)..... | 6 | 1 | 0.0 | 1 | 0.0 | 0 | (X) | 5 | 5 | 3 | 1.50 | 4.00 |
| Marion city (part)..... | 7,289 | 4,218 | 41.4 | 2,575 | 30.9 | 1,309 | 59.0 | 3,071 | 2,609 | 1,032 | 2.30 | 2.96 |
| Fairmount township..... | 1,755 | 1,226 | 37.9 | 925 | 31.1 | 210 | 64.8 | 529 | 455 | 200 | 2.42 | 2.86 |
| Fairmount town..... | 1,241 | 837 | 39.7 | 603 | 31.2 | 175 | 66.3 | 404 | 347 | 149 | 2.38 | 2.85 |
| Fowler town..... | 100 | 80 | 38.8 | 59 | 30.5 | 14 | 57.1 | 20 | 19 | 8 | 2.61 | 2.94 |
| Franklin township..... | 3,123 | 1,862 | 38.5 | 1,180 | 29.4 | 504 | 56.7 | 1,261 | 1,045 | 360 | 2.26 | 2.84 |
| Herbst CDP (part)..... | 21 | 21 | 33.3 | 18 | 33.3 | 2 | 50.0 | 0 | 0 | 0 | 3.00 | 2.90 |
| Marion city (part)..... | 2,506 | 1,386 | 42.1 | 779 | 31.1 | 453 | 58.9 | 1,120 | 934 | 316 | 2.21 | 2.87 |
| Sweetser town (part)..... | 89 | 74 | 50.0 | 61 | 49.2 | 8 | 50.0 | 15 | 11 | 5 | 2.91 | 3.16 |
| Green township..... | 201 | 154 | 35.7 | 131 | 31.3 | 16 | 62.5 | 47 | 40 | 20 | 2.49 | 2.78 |
| Point Isabel CDP..... | 35 | 29 | 27.6 | 20 | 25.0 | 5 | 20.0 | 6 | 5 | 3 | 2.60 | 2.62 |
| Jefferson township..... | 1,619 | 1,175 | 41.2 | 982 | 37.1 | 127 | 59.8 | 444 | 340 | 143 | 2.63 | 3.00 |
| Gas City city (part)..... | 1 | 1 | 0.0 | 1 | 0.0 | 0 | (X) | 0 | 0 | 0 | 2.00 | 2.00 |
| Matthews town..... | 234 | 166 | 43.4 | 128 | 35.9 | 24 | 66.7 | 68 | 55 | 27 | 2.55 | 3.01 |
| Upland town..... | 872 | 589 | 41.9 | 482 | 37.6 | 75 | 60.0 | 283 | 207 | 84 | 2.60 | 3.00 |
| Liberty township..... | 389 | 311 | 34.4 | 252 | 33.3 | 42 | 35.7 | 78 | 63 | 24 | 2.64 | 2.92 |
| Marion city (part)..... | 0 | 0 | (X) | 0 | (X) | 0 | (X) | 0 | 0 | 0 | 0.00 | 0.00 |
| Mill township..... | 4,395 | 3,034 | 40.6 | 2,177 | 33.8 | 615 | 57.6 | 1,361 | 1,133 | 507 | 2.46 | 2.89 |
| Gas City city (part)..... | 2,403 | 1,630 | 43.2 | 1,136 | 36.5 | 365 | 57.0 | 773 | 656 | 277 | 2.45 | 2.92 |
| Jonesboro city..... | 684 | 486 | 40.9 | 339 | 33.6 | 102 | 60.8 | 198 | 163 | 63 | 2.57 | 2.94 |
| Marion city (part)..... | 88 | 23 | 39.1 | 12 | 8.3 | 8 | 75.0 | 65 | 59 | 29 | 1.49 | 2.39 |
| Monroe township..... | 628 | 505 | 36.0 | 440 | 34.3 | 43 | 48.8 | 123 | 104 | 51 | 2.67 | 2.97 |
| Gas City city (part)..... | 0 | 0 | (X) | 0 | (X) | 0 | (X) | 0 | 0 | 0 | 0.00 | 0.00 |
| Marion city (part)..... | 29 | 23 | 65.2 | 20 | 65.0 | 1 | 100.0 | 6 | 2 | 2 | 3.24 | 3.39 |
| Pleasant township..... | 2,988 | 2,000 | 33.8 | 1,657 | 29.1 | 262 | 56.9 | 988 | 895 | 507 | 2.27 | 2.81 |
| Jalapa CDP..... | 68 | 61 | 23.0 | 53 | 18.9 | 5 | 40.0 | 7 | 6 | 4 | 2.51 | 2.62 |
| Marion city (part)..... | 1,353 | 763 | 38.4 | 566 | 31.3 | 157 | 60.5 | 590 | 544 | 315 | 2.06 | 2.75 |
| Sweetser town (part)..... | 405 | 290 | 37.6 | 238 | 30.3 | 36 | 66.7 | 115 | 101 | 47 | 2.40 | 2.85 |
| Richland township..... | 390 | 297 | 38.0 | 247 | 35.6 | 35 | 54.3 | 93 | 79 | 43 | 2.48 | 2.84 |
| Converse town (part)..... | 117 | 72 | 54.2 | 51 | 51.0 | 18 | 72.2 | 45 | 39 | 26 | 2.32 | 3.03 |
| Mier CDP..... | 32 | 27 | 22.2 | 23 | 26.1 | 2 | 0.0 | 5 | 4 | 1 | 2.44 | 2.63 |
| Sweetser town (part)..... | 0 | 0 | (X) | 0 | (X) | 0 | (X) | 0 | 0 | 0 | 0.00 | 0.00 |
| Sims township..... | 704 | 538 | 35.9 | 435 | 32.6 | 76 | 53.9 | 166 | 149 | 79 | 2.53 | 2.90 |
| Herbst CDP (part)..... | 24 | 17 | 23.5 | 16 | 18.8 | 1 | 100.0 | 7 | 7 | 5 | 2.04 | 2.47 |
| Sims CDP..... | 68 | 47 | 23.4 | 33 | 18.2 | 9 | 33.3 | 21 | 19 | 9 | 2.29 | 2.68 |
| Swayzee town..... | 393 | 289 | 41.2 | 224 | 37.5 | 49 | 59.2 | 104 | 94 | 51 | 2.50 | 2.92 |
| Van Buren township..... | 768 | 557 | 41.5 | 433 | 34.9 | 83 | 60.2 | 211 | 185 | 70 | 2.52 | 2.94 |
| Landess CDP (part)..... | 37 | 29 | 48.3 | 22 | 40.9 | 0 | (X) | 8 | 7 | 4 | 2.78 | 2.90 |

Table 7.

Households and Families: 2010—Con.

[For information on confidentiality protection, nonsampling error, and definitions, see Selected Appendixes at <www.census.gov/prod/cen2010/cph-1-a.pdf>]

| State County County Subdivision Place | | Family households | | | | | | Nonfamily households | | | Average size | |
|--|--------|-------------------|--|---------------------|--|---|--|----------------------|--------------------------|----------------------|-----------------|----------|
| | | Total | | Husband-wife family | | Female householder, no husband present | | Total | Householder living alone | | House- holds | Families |
| | | Number | Percent with own children under 18 years | Number | Percent with own children under 18 years | Number | Percent with own children under 18 years | | Total | 65 years and over | | |
| | | | | | | | | | | | | |
| Total households | Number | | | Number | | Number | | | Total | | | |
| Grant County—Con. | | | | | | | | | | | | |
| Van Buren township—Con. | | | | | | | | | | | | |
| Van Buren town..... | 357 | 241 | 47.3 | 157 | 37.6 | 62 | 61.3 | 116 | 107 | 41 | 2.42 | 2.96 |
| Washington township..... | 1,568 | 1,131 | 33.5 | 910 | 27.5 | 147 | 56.5 | 437 | 370 | 111 | 2.42 | 2.83 |
| Landess CDP (part)..... | 33 | 26 | 26.9 | 20 | 20.0 | 4 | 50.0 | 7 | 5 | 1 | 2.58 | 2.77 |
| Marion city (part)..... | 563 | 326 | 43.3 | 207 | 29.5 | 86 | 65.1 | 237 | 196 | 44 | 2.25 | 2.84 |
| Greene County..... | 13,487 | 9,276 | 41.2 | 7,327 | 35.8 | 1,272 | 61.1 | 4,211 | 3,644 | 1,619 | 2.44 | 2.92 |
| Beech Creek township..... | 983 | 727 | 44.4 | 590 | 39.7 | 77 | 59.7 | 256 | 208 | 57 | 2.64 | 3.05 |
| Cass township..... | 145 | 96 | 34.4 | 82 | 30.5 | 7 | 42.9 | 49 | 45 | 18 | 2.47 | 3.07 |
| Newberry town..... | 81 | 51 | 27.5 | 43 | 20.9 | 3 | 0.0 | 30 | 26 | 7 | 2.38 | 2.96 |
| Center township..... | 1,383 | 1,014 | 42.8 | 813 | 38.3 | 120 | 63.3 | 369 | 310 | 111 | 2.56 | 2.95 |
| Fairplay township..... | 261 | 178 | 30.9 | 150 | 24.0 | 22 | 72.7 | 83 | 76 | 37 | 2.20 | 2.63 |
| Switz City town (part)..... | 58 | 42 | 47.6 | 27 | 29.6 | 14 | 85.7 | 16 | 14 | 6 | 2.26 | 2.64 |
| Grant township..... | 293 | 212 | 34.0 | 190 | 30.0 | 11 | 63.6 | 81 | 73 | 42 | 2.52 | 3.00 |
| Switz City town (part)..... | 65 | 45 | 51.1 | 38 | 42.1 | 3 | 100.0 | 20 | 19 | 8 | 2.49 | 3.09 |
| Highland township..... | 288 | 210 | 32.9 | 176 | 29.0 | 22 | 54.5 | 78 | 66 | 17 | 2.49 | 2.92 |
| Jackson township..... | 768 | 556 | 39.6 | 452 | 36.3 | 62 | 48.4 | 212 | 171 | 63 | 2.54 | 2.96 |
| Owensburg CDP..... | 168 | 111 | 40.5 | 97 | 39.2 | 5 | 40.0 | 57 | 50 | 19 | 2.42 | 3.00 |
| Jefferson township..... | 864 | 586 | 42.7 | 467 | 37.9 | 86 | 58.1 | 278 | 243 | 113 | 2.42 | 2.95 |
| Worthington town..... | 625 | 400 | 45.3 | 301 | 38.2 | 73 | 61.6 | 225 | 199 | 98 | 2.34 | 2.93 |
| Richland township..... | 2,110 | 1,382 | 43.5 | 1,088 | 37.1 | 204 | 70.1 | 728 | 656 | 292 | 2.32 | 2.89 |
| Bloomfield town..... | 1,109 | 628 | 49.0 | 447 | 38.9 | 143 | 76.2 | 481 | 446 | 208 | 2.16 | 2.89 |
| Smith township..... | 152 | 108 | 38.0 | 100 | 37.0 | 6 | 50.0 | 44 | 41 | 23 | 2.52 | 3.03 |
| Stafford township..... | 178 | 130 | 34.6 | 110 | 31.8 | 8 | 37.5 | 48 | 38 | 20 | 2.52 | 2.87 |
| Stockton township..... | 3,556 | 2,364 | 41.3 | 1,773 | 34.2 | 400 | 62.3 | 1,192 | 1,045 | 492 | 2.36 | 2.85 |
| Linton city..... | 2,325 | 1,443 | 42.3 | 1,022 | 34.1 | 291 | 62.2 | 882 | 785 | 388 | 2.30 | 2.88 |
| Taylor township..... | 482 | 354 | 35.6 | 292 | 33.6 | 37 | 35.1 | 128 | 107 | 38 | 2.49 | 2.92 |
| Scotland CDP..... | 55 | 37 | 27.0 | 24 | 29.2 | 10 | 10.0 | 18 | 15 | 4 | 2.44 | 2.95 |
| Washington township..... | 445 | 305 | 38.7 | 244 | 34.0 | 40 | 55.0 | 140 | 117 | 54 | 2.53 | 3.00 |
| Lyons town..... | 270 | 175 | 40.0 | 135 | 33.3 | 29 | 55.2 | 95 | 80 | 41 | 2.53 | 3.04 |
| Wright township..... | 1,579 | 1,054 | 43.3 | 800 | 37.9 | 170 | 61.2 | 525 | 448 | 242 | 2.45 | 2.98 |
| Jasonville city..... | 882 | 568 | 49.3 | 396 | 42.4 | 117 | 64.1 | 314 | 269 | 154 | 2.47 | 3.05 |
| Hamilton County..... | 99,835 | 74,755 | 55.5 | 63,100 | 53.8 | 8,288 | 65.6 | 25,080 | 20,461 | 5,697 | 2.73 | 3.19 |
| Adams township..... | 1,859 | 1,349 | 44.8 | 1,060 | 41.5 | 186 | 57.5 | 510 | 429 | 169 | 2.61 | 3.05 |
| Sheridan town..... | 1,013 | 698 | 50.4 | 498 | 46.6 | 137 | 61.3 | 315 | 264 | 103 | 2.62 | 3.14 |
| Clay township..... | 30,570 | 23,014 | 53.6 | 20,158 | 52.3 | 2,050 | 63.2 | 7,556 | 6,364 | 2,083 | 2.70 | 3.17 |
| Carmel city (part)..... | 28,618 | 21,747 | 54.0 | 19,230 | 52.8 | 1,817 | 64.0 | 6,871 | 5,813 | 1,933 | 2.73 | 3.19 |
| Delaware township..... | 12,595 | 8,097 | 53.0 | 6,601 | 50.8 | 1,103 | 62.3 | 4,498 | 3,593 | 680 | 2.43 | 3.05 |
| Fishers town (part)..... | 11,678 | 7,553 | 53.8 | 6,158 | 51.7 | 1,035 | 63.3 | 4,125 | 3,302 | 612 | 2.45 | 3.07 |
| Noblesville city (part)..... | 322 | 117 | 45.3 | 77 | 35.1 | 23 | 65.2 | 205 | 160 | 13 | 1.74 | 2.59 |
| Fall Creek township..... | 16,805 | 13,802 | 66.4 | 12,080 | 65.4 | 1,209 | 74.8 | 3,003 | 2,339 | 483 | 3.07 | 3.42 |
| Fishers town (part)..... | 15,540 | 12,851 | 67.8 | 11,278 | 66.8 | 1,113 | 75.4 | 2,689 | 2,091 | 421 | 3.10 | 3.45 |
| Fortville town (part)..... | 0 | 0 | (X) | 0 | (X) | 0 | (X) | 0 | 0 | 0 | 0.00 | 0.00 |
| Noblesville city (part)..... | 337 | 233 | 63.9 | 159 | 58.5 | 47 | 80.9 | 104 | 73 | 12 | 2.67 | 3.10 |
| Jackson township..... | 3,959 | 2,953 | 45.1 | 2,331 | 40.8 | 400 | 64.5 | 1,006 | 820 | 315 | 2.60 | 2.98 |
| Arcadia town..... | 612 | 427 | 50.4 | 302 | 46.0 | 78 | 62.8 | 185 | 151 | 69 | 2.62 | 3.07 |
| Atlanta town..... | 265 | 203 | 47.8 | 148 | 43.2 | 35 | 62.9 | 62 | 45 | 22 | 2.69 | 3.03 |
| Cicero town..... | 1,952 | 1,381 | 45.8 | 1,047 | 40.2 | 220 | 68.2 | 571 | 479 | 160 | 2.47 | 2.89 |
| Noblesville township..... | 18,546 | 13,787 | 52.4 | 11,164 | 49.9 | 1,869 | 63.4 | 4,759 | 3,940 | 1,276 | 2.69 | 3.13 |
| Carmel city (part)..... | 0 | 0 | (X) | 0 | (X) | 0 | (X) | 0 | 0 | 0 | 0.00 | 0.00 |
| Noblesville city (part)..... | 16,418 | 12,169 | 54.2 | 9,801 | 51.7 | 1,697 | 64.8 | 4,249 | 3,510 | 1,080 | 2.69 | 3.15 |
| Westfield town (part)..... | 0 | 0 | (X) | 0 | (X) | 0 | (X) | 0 | 0 | 0 | 0.00 | 0.00 |
| Washington township..... | 11,672 | 8,892 | 56.6 | 7,429 | 55.0 | 1,053 | 66.7 | 2,780 | 2,244 | 525 | 2.81 | 3.25 |
| Carmel city (part)..... | 379 | 108 | 39.8 | 75 | 25.3 | 23 | 78.3 | 271 | 229 | 15 | 1.58 | 2.49 |
| Westfield town (part)..... | 10,490 | 8,146 | 58.1 | 6,812 | 56.7 | 976 | 67.4 | 2,344 | 1,889 | 480 | 2.85 | 3.27 |
| Wayne township..... | 2,896 | 2,142 | 57.0 | 1,665 | 52.9 | 352 | 73.9 | 754 | 561 | 112 | 2.72 | 3.15 |
| Noblesville city (part)..... | 2,003 | 1,470 | 65.8 | 1,093 | 63.2 | 288 | 76.4 | 533 | 382 | 42 | 2.81 | 3.27 |
| White River township..... | 933 | 719 | 41.4 | 612 | 39.5 | 66 | 54.5 | 214 | 171 | 54 | 2.66 | 3.02 |
| Hancock County..... | 26,304 | 19,792 | 45.2 | 16,042 | 41.6 | 2,588 | 60.2 | 6,512 | 5,342 | 2,095 | 2.64 | 3.03 |
| Blue River township..... | 521 | 426 | 38.0 | 370 | 35.7 | 32 | 53.1 | 95 | 76 | 32 | 2.72 | 3.00 |
| Brandywine township..... | 848 | 693 | 44.3 | 594 | 42.3 | 56 | 67.9 | 155 | 120 | 46 | 2.82 | 3.09 |
| Greenfield city (part)..... | 5 | 5 | 40.0 | 5 | 40.0 | 0 | (X) | 0 | 0 | 0 | 3.00 | 3.00 |
| Brown township..... | 975 | 752 | 43.0 | 616 | 40.1 | 90 | 57.8 | 223 | 187 | 85 | 2.64 | 2.99 |
| Shirley town (part)..... | 245 | 174 | 53.4 | 118 | 50.0 | 37 | 59.5 | 71 | 62 | 31 | 2.58 | 3.03 |
| Wilkinson town..... | 176 | 133 | 39.1 | 102 | 33.3 | 21 | 57.1 | 43 | 35 | 11 | 2.55 | 2.83 |
| Buck Creek township..... | 3,025 | 2,493 | 40.8 | 2,161 | 38.4 | 233 | 56.2 | 532 | 424 | 178 | 2.77 | 3.04 |
| Cumberland town (part)..... | 724 | 603 | 35.8 | 534 | 33.1 | 49 | 55.1 | 121 | 96 | 45 | 2.68 | 2.92 |
| Center township..... | 9,992 | 6,962 | 46.0 | 5,305 | 41.8 | 1,150 | 58.0 | 3,030 | 2,481 | 985 | 2.53 | 3.01 |
| Greenfield city (part)..... | 7,978 | 5,377 | 48.9 | 3,924 | 44.3 | 1,021 | 59.9 | 2,601 | 2,136 | 865 | 2.51 | 3.04 |
| Green township..... | 632 | 492 | 37.0 | 431 | 34.3 | 38 | 44.7 | 140 | 114 | 49 | 2.63 | 2.98 |
| Jackson township..... | 655 | 524 | 39.5 | 443 | 36.8 | 54 | 59.3 | 131 | 108 | 43 | 2.73 | 3.05 |
| Sugar Creek township..... | 5,590 | 4,364 | 44.2 | 3,684 | 40.6 | 485 | 64.1 | 1,226 | 1,041 | 425 | 2.66 | 3.02 |
| Cumberland town (part)..... | 265 | 193 | 35.2 | 167 | 31.1 | 20 | 70.0 | 72 | 61 | 34 | 2.37 | 2.77 |
| New Palestine town..... | 779 | 587 | 53.0 | 461 | 47.3 | 93 | 72.0 | 192 | 159 | 68 | 2.64 | 3.04 |
| Spring Lake town..... | 95 | 67 | 28.4 | 54 | 24.1 | 7 | 28.6 | 28 | 24 | 9 | 2.29 | 2.73 |
| Vernon township..... | 4,066 | 3,086 | 52.3 | 2,438 | 49.1 | 450 | 64.9 | 980 | 791 | 252 | 2.71 | 3.10 |
| Fortville town (part)..... | 1,553 | 1,060 | 50.6 | 740 | 44.1 | 225 | 66.7 | 493 | 416 | 141 | 2.53 | 3.03 |
| McCordsville town..... | 1,653 | 1,322 | 61.0 | 1,099 | 59.1 | 165 | 68.5 | 331 | 250 | 51 | 2.90 | 3.26 |

Table 7.
Households and Families: 2010—Con.

[For information on confidentiality protection, nonsampling error, and definitions, see Selected Appendixes at <www.census.gov/prod/cen2010/cph-1-a.pdf>]

| State County County Subdivision Place | Total households | Family households | | | | | | Nonfamily households | | | Average size | |
|--|---------------------|-------------------|--|---------------------|--|---|--|----------------------|--------------------------|----------------------|-----------------|----------|
| | | Total | | Husband-wife family | | Female householder, no husband present | | Total | Householder living alone | | House- holds | Families |
| | | Number | Percent with own children under 18 years | Number | Percent with own children under 18 years | Number | Percent with own children under 18 years | | Total | 65 years and over | | |
| | | | | | | | | | | | | |
| Harrison County..... | 15,192 | 11,031 | 41.3 | 8,884 | 37.9 | 1,443 | 56.1 | 4,161 | 3,463 | 1,378 | 2.56 | 2.99 |
| Blue River township..... | 809 | 590 | 39.0 | 479 | 35.9 | 69 | 55.1 | 219 | 185 | 76 | 2.55 | 2.98 |
| Milltown town (part)..... | 162 | 94 | 45.7 | 71 | 39.4 | 15 | 60.0 | 68 | 66 | 37 | 2.23 | 3.01 |
| Boone township..... | 545 | 404 | 39.6 | 327 | 33.3 | 46 | 76.1 | 141 | 113 | 46 | 2.55 | 2.94 |
| Laconia town..... | 21 | 15 | 33.3 | 13 | 23.1 | 2 | 100.0 | 6 | 4 | 1 | 2.38 | 2.73 |
| Franklin township..... | 1,567 | 1,203 | 40.7 | 1,054 | 38.7 | 92 | 60.9 | 364 | 315 | 132 | 2.62 | 3.01 |
| Lanesville town..... | 241 | 157 | 47.8 | 112 | 34.8 | 32 | 84.4 | 84 | 72 | 33 | 2.34 | 2.87 |
| Harrison township..... | 4,890 | 3,335 | 42.3 | 2,590 | 38.8 | 514 | 55.4 | 1,555 | 1,330 | 568 | 2.46 | 2.97 |
| Corydon town..... | 1,341 | 716 | 43.7 | 477 | 36.5 | 160 | 56.9 | 625 | 558 | 274 | 2.14 | 2.88 |
| Heth township..... | 509 | 363 | 43.0 | 294 | 40.8 | 51 | 43.1 | 146 | 113 | 41 | 2.51 | 2.92 |
| Mauckport town..... | 36 | 15 | 73.3 | 6 | 66.7 | 9 | 77.8 | 21 | 17 | 9 | 2.25 | 3.20 |
| Jackson township..... | 2,281 | 1,713 | 42.6 | 1,382 | 39.4 | 234 | 58.5 | 568 | 454 | 163 | 2.65 | 3.02 |
| Crandall town..... | 66 | 43 | 39.5 | 30 | 33.3 | 8 | 62.5 | 23 | 18 | 7 | 2.30 | 2.70 |
| New Salisbury CDP..... | 243 | 175 | 38.9 | 130 | 35.4 | 27 | 66.7 | 68 | 53 | 19 | 2.52 | 2.92 |
| Morgan township..... | 1,610 | 1,176 | 43.4 | 892 | 38.1 | 180 | 60.0 | 434 | 349 | 124 | 2.58 | 2.98 |
| Palmyra town..... | 388 | 261 | 48.7 | 189 | 42.9 | 49 | 69.4 | 127 | 109 | 44 | 2.40 | 2.90 |
| Posey township..... | 1,111 | 835 | 37.5 | 713 | 34.1 | 81 | 55.6 | 276 | 225 | 89 | 2.62 | 3.01 |
| Elizabeth town..... | 62 | 44 | 45.5 | 33 | 42.4 | 6 | 33.3 | 18 | 15 | 9 | 2.61 | 3.16 |
| Spencer township..... | 712 | 544 | 38.8 | 444 | 34.9 | 70 | 51.4 | 168 | 142 | 51 | 2.60 | 2.98 |
| Milltown town (part)..... | 5 | 4 | 50.0 | 3 | 33.3 | 1 | 100.0 | 1 | 1 | 0 | 2.40 | 2.75 |
| Taylor township..... | 305 | 217 | 33.2 | 187 | 31.0 | 26 | 46.2 | 88 | 65 | 22 | 2.56 | 3.01 |
| Washington township..... | 199 | 140 | 44.3 | 104 | 41.3 | 21 | 57.1 | 59 | 52 | 18 | 2.62 | 3.09 |
| New Amsterdam town..... | 11 | 8 | 50.0 | 6 | 33.3 | 0 | (X) | 3 | 3 | 0 | 2.45 | 2.75 |
| Webster township..... | 654 | 511 | 40.7 | 418 | 40.4 | 59 | 40.7 | 143 | 120 | 48 | 2.72 | 3.10 |
| New Middletown town..... | 32 | 24 | 45.8 | 15 | 40.0 | 4 | 25.0 | 8 | 8 | 0 | 2.91 | 3.17 |
| Hendricks County..... | 52,368 | 39,698 | 49.5 | 32,429 | 46.9 | 5,112 | 61.4 | 12,670 | 10,376 | 3,620 | 2.71 | 3.12 |
| Brown township..... | 3,923 | 3,322 | 53.9 | 2,927 | 52.4 | 290 | 66.9 | 601 | 510 | 161 | 2.96 | 3.23 |
| Brownsburg town (part)..... | 1,149 | 870 | 61.7 | 701 | 59.5 | 128 | 75.0 | 279 | 234 | 70 | 2.77 | 3.21 |
| Pittsboro town (part)..... | 0 | 0 | (X) | 0 | (X) | 0 | (X) | 0 | 0 | 0 | 0.00 | 0.00 |
| Center township..... | 4,509 | 3,359 | 48.6 | 2,697 | 45.8 | 484 | 59.9 | 1,150 | 928 | 393 | 2.67 | 3.10 |
| Danville town (part)..... | 3,342 | 2,396 | 53.3 | 1,852 | 50.2 | 399 | 63.9 | 946 | 770 | 338 | 2.66 | 3.14 |
| Clay township..... | 833 | 655 | 42.4 | 544 | 40.4 | 75 | 46.7 | 178 | 159 | 72 | 2.71 | 3.06 |
| Amo town..... | 141 | 110 | 50.9 | 82 | 48.8 | 19 | 52.6 | 31 | 26 | 15 | 2.84 | 3.23 |
| Coatesville town..... | 199 | 147 | 40.8 | 116 | 33.6 | 18 | 72.2 | 52 | 46 | 23 | 2.63 | 3.05 |
| Eel River township..... | 645 | 487 | 35.5 | 403 | 33.3 | 54 | 42.6 | 158 | 128 | 61 | 2.58 | 2.96 |
| Jamestown town (part)..... | 9 | 6 | 50.0 | 5 | 60.0 | 0 | (X) | 3 | 2 | 1 | 2.78 | 3.17 |
| North Salem town..... | 209 | 141 | 37.6 | 105 | 32.4 | 23 | 47.8 | 68 | 55 | 28 | 2.48 | 2.96 |
| Franklin township..... | 491 | 372 | 40.9 | 316 | 40.8 | 35 | 37.1 | 119 | 98 | 34 | 2.64 | 3.05 |
| Stilesville town..... | 124 | 89 | 40.4 | 63 | 46.0 | 15 | 20.0 | 35 | 29 | 6 | 2.55 | 3.01 |
| Guilford township..... | 10,097 | 6,957 | 46.7 | 5,291 | 42.1 | 1,175 | 62.4 | 3,140 | 2,632 | 894 | 2.50 | 3.00 |
| Plainfield town (part)..... | 8,203 | 5,499 | 47.4 | 4,076 | 42.0 | 1,022 | 62.9 | 2,704 | 2,275 | 770 | 2.46 | 2.98 |
| Liberty township..... | 2,115 | 1,637 | 40.3 | 1,392 | 38.1 | 153 | 49.0 | 478 | 382 | 156 | 2.73 | 3.09 |
| Clayton town..... | 358 | 255 | 50.6 | 200 | 46.5 | 38 | 65.8 | 103 | 84 | 33 | 2.72 | 3.24 |
| Plainfield town (part)..... | 90 | 88 | 73.9 | 81 | 74.1 | 5 | 80.0 | 2 | 1 | 1 | 4.10 | 4.13 |
| Lincoln township..... | 10,507 | 7,871 | 51.1 | 6,389 | 48.7 | 1,057 | 62.4 | 2,636 | 2,141 | 782 | 2.70 | 3.13 |
| Brownsburg town (part)..... | 6,695 | 4,860 | 52.1 | 3,883 | 49.0 | 705 | 66.4 | 1,835 | 1,528 | 601 | 2.63 | 3.10 |
| Marion township..... | 529 | 415 | 39.0 | 364 | 37.1 | 36 | 52.8 | 114 | 91 | 38 | 2.65 | 2.99 |
| Middle township..... | 2,217 | 1,799 | 47.1 | 1,528 | 44.8 | 190 | 61.6 | 418 | 349 | 132 | 2.78 | 3.11 |
| Brownsburg town (part)..... | 104 | 86 | 15.1 | 84 | 15.5 | 1 | 0.0 | 18 | 15 | 9 | 2.18 | 2.40 |
| Pittsboro town (part)..... | 1,072 | 832 | 53.6 | 662 | 50.6 | 131 | 64.1 | 240 | 199 | 69 | 2.73 | 3.13 |
| Union township..... | 688 | 542 | 44.6 | 448 | 41.1 | 57 | 63.2 | 146 | 123 | 38 | 2.70 | 3.03 |
| Lizton town..... | 197 | 137 | 52.6 | 90 | 46.7 | 31 | 67.7 | 60 | 52 | 10 | 2.48 | 2.96 |
| Washington township..... | 15,814 | 12,282 | 52.4 | 10,130 | 50.2 | 1,506 | 62.8 | 3,532 | 2,835 | 859 | 2.81 | 3.19 |
| Avon town..... | 4,457 | 3,384 | 56.6 | 2,784 | 54.3 | 416 | 69.5 | 1,073 | 866 | 259 | 2.77 | 3.20 |
| Danville town (part)..... | 2 | 2 | 50.0 | 2 | 50.0 | 0 | (X) | 0 | 0 | 0 | 4.00 | 4.00 |
| Plainfield town (part)..... | 1,454 | 1,169 | 55.8 | 913 | 54.7 | 171 | 57.9 | 285 | 231 | 81 | 3.10 | 3.44 |
| Henry County..... | 19,077 | 13,020 | 39.9 | 9,931 | 35.2 | 2,220 | 55.9 | 6,057 | 5,205 | 2,367 | 2.43 | 2.94 |
| Blue River township..... | 463 | 360 | 40.0 | 300 | 37.0 | 39 | 64.1 | 103 | 90 | 38 | 2.64 | 3.00 |
| Mooreland town..... | 145 | 108 | 52.8 | 82 | 47.6 | 19 | 73.7 | 37 | 33 | 15 | 2.59 | 3.05 |
| Dudley township..... | 398 | 306 | 35.3 | 259 | 33.2 | 30 | 46.7 | 92 | 79 | 38 | 2.62 | 3.00 |
| Straughn town..... | 81 | 61 | 37.7 | 45 | 33.3 | 15 | 53.3 | 20 | 18 | 8 | 2.74 | 3.20 |
| Fall Creek township..... | 1,785 | 1,292 | 42.4 | 991 | 36.6 | 217 | 60.4 | 493 | 409 | 172 | 2.54 | 2.94 |
| Middletown town..... | 894 | 594 | 50.8 | 383 | 43.1 | 158 | 63.3 | 300 | 248 | 94 | 2.51 | 3.02 |
| Franklin township..... | 446 | 345 | 33.9 | 282 | 32.3 | 33 | 54.5 | 101 | 83 | 39 | 2.59 | 2.90 |
| Lewisville town..... | 145 | 104 | 34.6 | 82 | 29.3 | 17 | 58.8 | 41 | 37 | 20 | 2.52 | 2.95 |
| New Castle city (part)..... | 0 | 0 | (X) | 0 | (X) | 0 | (X) | 0 | 0 | 0 | 0.00 | 0.00 |
| Greensboro township..... | 656 | 489 | 38.4 | 387 | 32.8 | 62 | 54.8 | 167 | 137 | 63 | 2.63 | 3.01 |
| Greensboro town..... | 61 | 39 | 35.9 | 33 | 30.3 | 2 | 100.0 | 22 | 20 | 9 | 2.34 | 3.00 |
| Kennard town..... | 160 | 121 | 55.4 | 90 | 52.2 | 24 | 62.5 | 39 | 29 | 15 | 2.94 | 3.31 |
| Shirley town (part)..... | 83 | 51 | 49.0 | 34 | 41.2 | 9 | 66.7 | 32 | 29 | 14 | 2.37 | 3.04 |
| Harrison township..... | 540 | 414 | 36.7 | 356 | 33.1 | 33 | 57.6 | 126 | 110 | 42 | 2.50 | 2.86 |
| Cadiz town..... | 51 | 37 | 54.1 | 28 | 42.9 | 4 | 75.0 | 14 | 10 | 2 | 2.94 | 3.30 |
| Henry township..... | 9,522 | 5,928 | 41.4 | 4,104 | 35.5 | 1,376 | 55.6 | 3,594 | 3,139 | 1,445 | 2.31 | 2.91 |
| New Castle city (part)..... | 7,769 | 4,660 | 43.5 | 3,029 | 36.9 | 1,248 | 56.1 | 3,109 | 2,713 | 1,229 | 2.29 | 2.93 |
| Jefferson township..... | 583 | 444 | 38.5 | 384 | 35.7 | 42 | 59.5 | 139 | 117 | 58 | 2.58 | 2.93 |
| Sulphur Springs town..... | 151 | 108 | 48.1 | 89 | 42.7 | 15 | 66.7 | 43 | 35 | 19 | 2.64 | 3.02 |
| Liberty township..... | 556 | 429 | 35.2 | 391 | 33.5 | 21 | 47.6 | 127 | 106 | 44 | 2.62 | 2.97 |
| Prairie township..... | 1,254 | 923 | 36.3 | 779 | 32.6 | 106 | 54.7 | 331 | 269 | 110 | 2.51 | 2.92 |
| Mount Summit town..... | 139 | 96 | 44.8 | 71 | 36.6 | 18 | 66.7 | 43 | 38 | 12 | 2.53 | 3.04 |

Table 7.
Households and Families: 2010—Con.

[For information on confidentiality protection, nonsampling error, and definitions, see Selected Appendixes at <www.census.gov/prod/cen2010/cph-1-a.pdf>]

| State County County Subdivision Place | Total households | Family households | | | | | | Nonfamily households | | | Average size | |
|--|---------------------|-------------------|--|---------------------|--|---|--|----------------------|--------------------------|----------------------|-----------------|----------|
| | | Total | | Husband-wife family | | Female householder, no husband present | | Total | Householder living alone | | House- holds | Families |
| | | Number | Percent with own children under 18 years | Number | Percent with own children under 18 years | Number | Percent with own children under 18 years | | Total | 65 years and over | | |
| | | | | | | | | | | | | |
| Henry County—Con. | | | | | | | | | | | | |
| Prairie township—Con. | | | | | | | | | | | | |
| Springport town..... | 61 | 41 | 41.5 | 35 | 37.1 | 4 | 50.0 | 20 | 18 | 8 | 2.44 | 3.02 |
| Spiceland township..... | 899 | 671 | 39.5 | 550 | 36.5 | 77 | 49.4 | 228 | 203 | 108 | 2.54 | 2.95 |
| Dunreith town..... | 78 | 54 | 29.6 | 40 | 32.5 | 10 | 10.0 | 24 | 20 | 10 | 2.27 | 2.69 |
| Spiceland town..... | 353 | 256 | 44.5 | 206 | 39.3 | 33 | 63.6 | 97 | 88 | 47 | 2.52 | 2.99 |
| Stoney Creek township..... | 322 | 241 | 30.7 | 215 | 27.4 | 16 | 56.3 | 81 | 71 | 35 | 2.54 | 2.95 |
| Blountsville town..... | 49 | 39 | 41.0 | 29 | 34.5 | 6 | 50.0 | 10 | 10 | 4 | 2.73 | 3.13 |
| Wayne township..... | 1,653 | 1,178 | 41.8 | 933 | 38.3 | 168 | 56.0 | 475 | 392 | 175 | 2.55 | 3.01 |
| Knightstown town..... | 899 | 590 | 47.6 | 423 | 42.3 | 122 | 62.3 | 309 | 259 | 121 | 2.43 | 3.00 |
| Howard County..... | 34,301 | 22,604 | 41.3 | 16,559 | 35.1 | 4,496 | 59.7 | 11,697 | 10,078 | 3,889 | 2.38 | 2.92 |
| Center township..... | 19,530 | 11,529 | 42.6 | 7,468 | 34.1 | 3,089 | 59.4 | 8,001 | 6,864 | 2,611 | 2.26 | 2.90 |
| Kokomo city (part)..... | 17,663 | 10,282 | 43.8 | 6,527 | 35.3 | 2,877 | 60.0 | 7,381 | 6,335 | 2,398 | 2.25 | 2.91 |
| Clay township..... | 1,473 | 1,198 | 37.8 | 1,063 | 35.7 | 92 | 62.0 | 275 | 233 | 90 | 2.64 | 2.92 |
| Kokomo city (part)..... | 33 | 28 | 53.6 | 23 | 60.9 | 2 | 0.0 | 5 | 5 | 0 | 2.94 | 3.21 |
| Ervin township..... | 830 | 681 | 40.1 | 609 | 37.8 | 35 | 60.0 | 149 | 129 | 60 | 2.68 | 2.97 |
| Harrison township..... | 3,861 | 2,762 | 45.9 | 2,146 | 38.5 | 476 | 73.9 | 1,099 | 958 | 308 | 2.46 | 2.93 |
| Kokomo city (part)..... | 1,263 | 760 | 61.1 | 389 | 44.0 | 322 | 80.7 | 503 | 440 | 109 | 2.23 | 2.88 |
| Honey Creek township..... | 797 | 611 | 47.6 | 511 | 44.6 | 69 | 59.4 | 186 | 176 | 72 | 2.65 | 3.09 |
| Russiaville town..... | 434 | 307 | 51.1 | 239 | 47.7 | 51 | 60.8 | 127 | 121 | 52 | 2.52 | 3.06 |
| Howard township..... | 1,003 | 766 | 34.1 | 646 | 32.4 | 61 | 37.7 | 237 | 201 | 91 | 2.57 | 2.93 |
| Kokomo city (part)..... | 0 | 0 | (X) | 0 | (X) | 0 | (X) | 0 | 0 | 0 | 0.00 | 0.00 |
| Jackson township..... | 213 | 174 | 37.9 | 162 | 38.9 | 9 | 22.2 | 39 | 35 | 17 | 2.80 | 3.11 |
| Liberty township..... | 1,888 | 1,413 | 40.5 | 1,166 | 37.4 | 187 | 56.7 | 475 | 425 | 198 | 2.52 | 2.94 |
| Greentown town..... | 964 | 645 | 47.4 | 477 | 43.0 | 138 | 61.6 | 319 | 288 | 136 | 2.40 | 2.97 |
| Monroe township..... | 524 | 422 | 36.5 | 365 | 35.9 | 32 | 37.5 | 102 | 86 | 35 | 2.66 | 2.96 |
| Taylor township..... | 3,801 | 2,744 | 35.1 | 2,151 | 30.2 | 421 | 53.4 | 1,057 | 904 | 380 | 2.45 | 2.86 |
| Indian Heights CDP..... | 1,150 | 835 | 45.9 | 563 | 41.0 | 196 | 57.7 | 315 | 279 | 124 | 2.62 | 3.06 |
| Kokomo city (part)..... | 889 | 597 | 36.0 | 479 | 29.2 | 90 | 65.6 | 292 | 252 | 96 | 2.31 | 2.80 |
| Union township..... | 381 | 304 | 38.2 | 272 | 38.2 | 25 | 32.0 | 77 | 67 | 27 | 2.70 | 3.06 |
| Huntington County..... | 14,218 | 10,074 | 41.1 | 8,040 | 37.0 | 1,401 | 57.7 | 4,144 | 3,474 | 1,421 | 2.52 | 2.97 |
| Clear Creek township..... | 701 | 600 | 39.2 | 549 | 37.7 | 28 | 57.1 | 101 | 83 | 29 | 2.75 | 2.97 |
| Dallas township..... | 801 | 602 | 41.5 | 489 | 36.2 | 74 | 63.5 | 199 | 160 | 72 | 2.64 | 3.01 |
| Andrews town..... | 435 | 302 | 47.0 | 223 | 39.9 | 53 | 62.3 | 133 | 108 | 45 | 2.64 | 3.10 |
| Huntington township..... | 7,913 | 5,220 | 44.1 | 3,869 | 38.6 | 957 | 61.0 | 2,693 | 2,256 | 936 | 2.47 | 3.00 |
| Huntington city (part)..... | 6,566 | 4,197 | 47.5 | 2,969 | 42.0 | 875 | 61.8 | 2,369 | 1,996 | 819 | 2.48 | 3.06 |
| Jackson township..... | 1,581 | 1,200 | 38.6 | 1,026 | 36.2 | 116 | 53.4 | 381 | 318 | 112 | 2.55 | 2.94 |
| Roanoke town..... | 680 | 487 | 46.8 | 396 | 44.2 | 65 | 58.5 | 193 | 158 | 55 | 2.52 | 3.01 |
| Jefferson township..... | 304 | 235 | 32.8 | 208 | 30.3 | 16 | 56.3 | 69 | 58 | 15 | 2.49 | 2.81 |
| Mount Etna town (part)..... | 13 | 9 | 44.4 | 8 | 37.5 | 0 | (X) | 4 | 4 | 1 | 2.31 | 2.89 |
| Lancaster township..... | 438 | 338 | 40.8 | 287 | 37.3 | 30 | 53.3 | 100 | 85 | 33 | 2.63 | 2.99 |
| Mount Etna town (part)..... | 23 | 12 | 33.3 | 10 | 30.0 | 0 | (X) | 11 | 8 | 2 | 2.09 | 2.58 |
| Polk township..... | 176 | 144 | 30.6 | 122 | 30.3 | 13 | 23.1 | 32 | 22 | 9 | 2.55 | 2.78 |
| Mount Etna town (part)..... | 5 | 5 | 20.0 | 4 | 25.0 | 1 | 0.0 | 0 | 0 | 0 | 2.80 | 2.80 |
| Rock Creek township..... | 521 | 382 | 39.8 | 324 | 37.7 | 38 | 42.1 | 139 | 121 | 49 | 2.59 | 3.03 |
| Markle town (part)..... | 259 | 171 | 45.0 | 134 | 41.0 | 26 | 53.8 | 88 | 77 | 28 | 2.49 | 3.07 |
| Salamonie township..... | 849 | 590 | 35.6 | 492 | 32.5 | 74 | 51.4 | 259 | 225 | 102 | 2.41 | 2.89 |
| Warren town..... | 515 | 341 | 40.8 | 269 | 37.5 | 58 | 53.4 | 174 | 152 | 60 | 2.41 | 2.96 |
| Union township..... | 470 | 397 | 34.5 | 350 | 33.7 | 33 | 39.4 | 73 | 65 | 25 | 2.63 | 2.85 |
| Huntington city (part)..... | 0 | 0 | (X) | 0 | (X) | 0 | (X) | 0 | 0 | 0 | 0.00 | 0.00 |
| Markle town (part)..... | 1 | 1 | 0.0 | 1 | 0.0 | 0 | (X) | 0 | 0 | 0 | 2.00 | 2.00 |
| Warren township..... | 251 | 202 | 39.6 | 180 | 40.6 | 11 | 18.2 | 49 | 41 | 21 | 2.68 | 2.97 |
| Wayne township..... | 213 | 164 | 32.9 | 144 | 30.6 | 11 | 27.3 | 49 | 40 | 18 | 2.54 | 2.85 |
| Mount Etna town (part)..... | 1 | 1 | 0.0 | 1 | 0.0 | 0 | (X) | 0 | 0 | 0 | 2.00 | 2.00 |
| Jackson County..... | 16,501 | 11,629 | 42.2 | 8,975 | 38.2 | 1,784 | 55.2 | 4,872 | 4,025 | 1,549 | 2.53 | 2.98 |
| Brownstown township..... | 2,098 | 1,506 | 42.8 | 1,196 | 39.4 | 229 | 54.6 | 592 | 519 | 246 | 2.52 | 3.00 |
| Brownstown town..... | 1,175 | 792 | 45.2 | 567 | 38.8 | 176 | 57.4 | 383 | 341 | 174 | 2.42 | 2.97 |
| Vallonia CDP (part)..... | 5 | 4 | 75.0 | 4 | 75.0 | 0 | (X) | 1 | 1 | 0 | 3.00 | 3.50 |
| Carr township..... | 587 | 422 | 35.8 | 324 | 31.8 | 63 | 49.2 | 165 | 141 | 71 | 2.57 | 3.00 |
| Medora town..... | 279 | 188 | 39.4 | 128 | 33.6 | 44 | 50.0 | 91 | 74 | 36 | 2.48 | 3.03 |
| Driftwood township..... | 335 | 251 | 43.8 | 211 | 42.2 | 26 | 42.3 | 84 | 72 | 32 | 2.57 | 2.97 |
| Vallonia CDP (part)..... | 130 | 95 | 43.2 | 73 | 39.7 | 16 | 43.8 | 35 | 29 | 13 | 2.47 | 2.82 |
| Grassy Fork township..... | 262 | 188 | 42.0 | 163 | 41.7 | 14 | 57.1 | 74 | 62 | 34 | 2.55 | 3.02 |
| Hamilton township..... | 634 | 479 | 43.2 | 418 | 41.1 | 36 | 50.0 | 155 | 131 | 47 | 2.62 | 3.01 |
| Jackson township..... | 7,873 | 5,264 | 45.5 | 3,782 | 40.3 | 1,005 | 59.0 | 2,609 | 2,127 | 742 | 2.50 | 3.00 |
| Seymour city (part)..... | 6,378 | 4,170 | 46.8 | 2,887 | 41.8 | 863 | 57.9 | 2,208 | 1,804 | 644 | 2.49 | 3.02 |
| Owen township..... | 609 | 474 | 34.6 | 387 | 31.3 | 56 | 48.2 | 135 | 107 | 47 | 2.58 | 2.89 |
| Pershing township..... | 547 | 407 | 32.2 | 332 | 29.2 | 49 | 36.7 | 140 | 116 | 45 | 2.55 | 2.91 |
| Freetown CDP..... | 151 | 112 | 38.4 | 82 | 32.9 | 24 | 50.0 | 39 | 32 | 12 | 2.55 | 2.88 |
| Redding township..... | 1,668 | 1,223 | 39.3 | 985 | 36.1 | 156 | 53.2 | 445 | 352 | 139 | 2.54 | 2.90 |
| Seymour city (part)..... | 529 | 344 | 47.1 | 242 | 40.1 | 71 | 62.0 | 185 | 138 | 36 | 2.42 | 2.88 |
| Salt Creek township..... | 133 | 99 | 38.4 | 82 | 36.6 | 9 | 33.3 | 34 | 30 | 9 | 2.59 | 3.03 |
| Vernon township..... | 1,342 | 981 | 37.7 | 790 | 35.6 | 125 | 44.8 | 361 | 295 | 108 | 2.55 | 2.94 |
| Crothersville town..... | 625 | 438 | 40.6 | 333 | 38.1 | 78 | 48.7 | 187 | 156 | 59 | 2.55 | 3.00 |
| Washington township..... | 413 | 335 | 40.3 | 305 | 38.7 | 16 | 68.8 | 78 | 73 | 29 | 2.72 | 3.07 |

Table 7.
Households and Families: 2010—Con.

[For information on confidentiality protection, nonsampling error, and definitions, see Selected Appendixes at <www.census.gov/prod/cen2010/cph-1-a.pdf>]

| State County County Subdivision Place | Total households | Family households | | | | | | Nonfamily households | | | Average size | |
|--|---------------------|-------------------|--|---------------------|--|---|--|----------------------|--------------------------|----------------------|-----------------|----------|
| | | Total | | Husband-wife family | | Female householder, no husband present | | Total | Householder living alone | | House- holds | Families |
| | | Number | Percent with own children under 18 years | Number | Percent with own children under 18 years | Number | Percent with own children under 18 years | | Total | 65 years and over | | |
| | | | | | | | | | | | | |
| Jasper County..... | 12,232 | 9,165 | 42.8 | 7,429 | 39.5 | 1,138 | 56.1 | 3,067 | 2,554 | 1,157 | 2.66 | 3.07 |
| Barkley township..... | 333 | 255 | 38.4 | 223 | 35.9 | 13 | 46.2 | 78 | 65 | 28 | 2.70 | 3.08 |
| Carpenter township..... | 793 | 562 | 41.8 | 433 | 35.8 | 80 | 57.5 | 231 | 190 | 99 | 2.46 | 2.89 |
| Remington town..... | 503 | 329 | 45.3 | 242 | 36.8 | 52 | 67.3 | 174 | 149 | 71 | 2.36 | 2.91 |
| Gilliam township..... | 239 | 176 | 39.2 | 152 | 35.5 | 11 | 54.5 | 63 | 51 | 26 | 2.68 | 3.10 |
| Hanging Grove township..... | 93 | 69 | 42.0 | 62 | 38.7 | 3 | 66.7 | 24 | 23 | 12 | 2.47 | 2.96 |
| Jordan township..... | 137 | 111 | 31.5 | 98 | 28.6 | 7 | 57.1 | 26 | 16 | 9 | 2.59 | 2.77 |
| Kankakee township..... | 367 | 269 | 36.8 | 224 | 33.9 | 26 | 50.0 | 98 | 81 | 41 | 2.50 | 2.88 |
| Keener township..... | 3,756 | 2,840 | 42.3 | 2,349 | 39.7 | 328 | 55.5 | 916 | 792 | 401 | 2.68 | 3.09 |
| De Motte town..... | 1,560 | 1,062 | 42.3 | 833 | 36.5 | 154 | 64.9 | 498 | 449 | 257 | 2.42 | 2.93 |
| Roselawn CDP (part)..... | 494 | 387 | 50.6 | 300 | 52.3 | 56 | 48.2 | 107 | 87 | 41 | 3.02 | 3.39 |
| Marion township..... | 2,733 | 1,840 | 46.0 | 1,322 | 40.0 | 369 | 61.0 | 893 | 752 | 330 | 2.47 | 2.98 |
| Collegeville CDP..... | 27 | 22 | 36.4 | 19 | 31.6 | 2 | 50.0 | 5 | 4 | 3 | 2.52 | 2.77 |
| Rensselaer city..... | 2,336 | 1,517 | 46.6 | 1,048 | 39.5 | 343 | 62.4 | 819 | 689 | 295 | 2.42 | 2.96 |
| Milroy township..... | 102 | 79 | 35.4 | 68 | 35.3 | 6 | 16.7 | 23 | 17 | 6 | 2.71 | 3.04 |
| Newton township..... | 302 | 243 | 38.7 | 221 | 35.7 | 11 | 45.5 | 59 | 44 | 18 | 2.69 | 2.98 |
| Union township..... | 541 | 431 | 42.0 | 375 | 41.1 | 32 | 50.0 | 110 | 89 | 34 | 2.93 | 3.29 |
| Walker township..... | 1,269 | 1,058 | 41.1 | 932 | 39.8 | 70 | 51.4 | 211 | 168 | 63 | 2.89 | 3.15 |
| Wheatfield township..... | 1,567 | 1,232 | 46.5 | 970 | 44.4 | 182 | 52.7 | 335 | 266 | 90 | 2.80 | 3.15 |
| Wheatfield town..... | 322 | 221 | 54.3 | 155 | 49.7 | 43 | 65.1 | 101 | 83 | 32 | 2.65 | 3.20 |
| Jay County..... | 8,133 | 5,647 | 41.9 | 4,359 | 37.3 | 849 | 58.7 | 2,486 | 2,086 | 922 | 2.58 | 3.10 |
| Bearcreek township..... | 423 | 334 | 51.5 | 288 | 53.1 | 23 | 39.1 | 89 | 79 | 30 | 3.73 | 4.35 |
| Bryant town..... | 99 | 68 | 41.2 | 48 | 37.5 | 9 | 55.6 | 31 | 28 | 9 | 2.55 | 3.07 |
| Greene township..... | 363 | 292 | 36.6 | 250 | 37.6 | 16 | 25.0 | 71 | 59 | 27 | 2.72 | 3.04 |
| Jackson township..... | 296 | 235 | 47.2 | 205 | 46.3 | 17 | 47.1 | 61 | 46 | 22 | 3.26 | 3.71 |
| Jefferson township..... | 282 | 216 | 38.9 | 179 | 33.5 | 18 | 61.1 | 66 | 48 | 21 | 2.73 | 3.00 |
| Knox township..... | 196 | 144 | 36.8 | 124 | 33.9 | 9 | 55.6 | 52 | 41 | 21 | 2.57 | 2.88 |
| Madison township..... | 235 | 179 | 37.4 | 146 | 35.6 | 23 | 47.8 | 56 | 48 | 16 | 2.79 | 3.23 |
| Salamonia town..... | 52 | 40 | 42.5 | 32 | 40.6 | 7 | 57.1 | 12 | 10 | 3 | 3.02 | 3.50 |
| Noble township..... | 228 | 175 | 45.1 | 153 | 43.8 | 11 | 63.6 | 53 | 46 | 23 | 2.81 | 3.24 |
| Penn township..... | 510 | 349 | 37.0 | 262 | 28.2 | 61 | 65.6 | 161 | 124 | 57 | 2.43 | 2.85 |
| Pennville town..... | 292 | 180 | 48.3 | 121 | 38.8 | 43 | 72.1 | 112 | 87 | 39 | 2.40 | 2.97 |
| Pike township..... | 330 | 259 | 40.5 | 222 | 38.3 | 18 | 61.1 | 71 | 57 | 30 | 2.72 | 3.05 |
| Richland township..... | 1,817 | 1,212 | 42.6 | 868 | 34.9 | 242 | 62.0 | 605 | 521 | 232 | 2.47 | 2.99 |
| Dunkirk city (part)..... | 904 | 581 | 42.7 | 382 | 33.2 | 137 | 59.9 | 323 | 284 | 114 | 2.45 | 3.02 |
| Redkey town..... | 551 | 365 | 46.8 | 245 | 38.0 | 86 | 65.1 | 186 | 154 | 73 | 2.46 | 2.96 |
| Wabash township..... | 173 | 132 | 59.1 | 111 | 60.4 | 10 | 70.0 | 41 | 38 | 12 | 3.34 | 3.99 |
| Wayne township..... | 3,280 | 2,120 | 40.8 | 1,551 | 34.4 | 401 | 58.6 | 1,160 | 979 | 431 | 2.35 | 2.89 |
| Portland city..... | 2,607 | 1,620 | 42.8 | 1,113 | 35.3 | 365 | 60.3 | 987 | 836 | 370 | 2.32 | 2.89 |
| Jefferson County..... | 12,635 | 8,456 | 41.8 | 6,380 | 36.7 | 1,445 | 57.4 | 4,179 | 3,441 | 1,401 | 2.42 | 2.90 |
| Graham township..... | 640 | 482 | 39.4 | 399 | 34.8 | 51 | 60.8 | 158 | 122 | 48 | 2.61 | 2.95 |
| Deputy CDP..... | 37 | 26 | 46.2 | 18 | 27.8 | 5 | 100.0 | 11 | 6 | 0 | 2.32 | 2.58 |
| Hanover township..... | 1,778 | 1,229 | 42.4 | 916 | 38.0 | 225 | 54.2 | 549 | 439 | 189 | 2.49 | 2.93 |
| Hanover town..... | 1,075 | 686 | 46.4 | 473 | 42.1 | 156 | 54.5 | 389 | 316 | 131 | 2.43 | 2.96 |
| Lancaster township..... | 564 | 426 | 42.5 | 346 | 37.6 | 46 | 58.7 | 138 | 117 | 51 | 2.68 | 3.05 |
| Dupont town..... | 117 | 87 | 57.5 | 59 | 49.2 | 17 | 82.4 | 30 | 27 | 10 | 2.90 | 3.26 |
| Madison township..... | 7,186 | 4,453 | 43.0 | 3,205 | 36.3 | 910 | 60.2 | 2,733 | 2,292 | 929 | 2.29 | 2.85 |
| Madison city..... | 5,048 | 2,951 | 41.5 | 2,089 | 33.6 | 647 | 60.3 | 2,097 | 1,774 | 730 | 2.18 | 2.79 |
| Milton township..... | 362 | 251 | 34.7 | 194 | 33.5 | 32 | 43.8 | 111 | 76 | 26 | 2.48 | 2.85 |
| Brooksbury town..... | 32 | 19 | 57.9 | 10 | 50.0 | 5 | 80.0 | 13 | 8 | 3 | 2.53 | 3.00 |
| Monroe township..... | 155 | 107 | 40.2 | 86 | 33.7 | 11 | 63.6 | 48 | 41 | 16 | 2.41 | 2.88 |
| Republican township..... | 591 | 480 | 39.0 | 407 | 36.4 | 41 | 43.9 | 111 | 88 | 32 | 2.71 | 2.97 |
| Kent CDP..... | 28 | 22 | 36.4 | 18 | 33.3 | 4 | 50.0 | 6 | 4 | 2 | 2.50 | 2.73 |
| Saluda township..... | 533 | 385 | 37.1 | 303 | 35.6 | 57 | 43.9 | 148 | 114 | 45 | 2.57 | 2.96 |
| Shelby township..... | 407 | 320 | 44.1 | 274 | 43.4 | 32 | 53.1 | 87 | 71 | 33 | 2.78 | 3.11 |
| Canaan CDP..... | 31 | 23 | 52.2 | 17 | 52.9 | 4 | 50.0 | 8 | 7 | 4 | 2.90 | 3.48 |
| Smyrna township..... | 419 | 323 | 40.6 | 250 | 36.8 | 40 | 50.0 | 96 | 81 | 32 | 2.62 | 2.94 |
| Jennings County..... | 10,680 | 7,733 | 43.2 | 5,841 | 38.7 | 1,231 | 54.9 | 2,947 | 2,385 | 913 | 2.64 | 3.06 |
| Bigger township..... | 258 | 195 | 48.7 | 149 | 47.7 | 27 | 48.1 | 63 | 52 | 20 | 2.81 | 3.21 |
| Campbell township..... | 435 | 313 | 42.2 | 224 | 37.5 | 58 | 62.1 | 122 | 89 | 37 | 2.74 | 3.14 |
| Butler CDP..... | 107 | 71 | 38.0 | 52 | 30.8 | 14 | 71.4 | 36 | 27 | 14 | 2.64 | 3.17 |
| Center township..... | 3,455 | 2,302 | 46.6 | 1,550 | 41.0 | 543 | 56.2 | 1,153 | 963 | 374 | 2.49 | 3.00 |
| North Vernon city (part)..... | 2,655 | 1,666 | 49.6 | 1,059 | 44.2 | 451 | 56.8 | 989 | 827 | 331 | 2.43 | 3.01 |
| Columbia township..... | 331 | 261 | 40.2 | 216 | 37.5 | 30 | 56.7 | 70 | 63 | 20 | 2.62 | 2.97 |
| Geneva township..... | 2,782 | 2,051 | 41.3 | 1,562 | 36.9 | 295 | 51.5 | 731 | 574 | 216 | 2.72 | 3.11 |
| Country Squire Lakes CDP..... | 1,307 | 910 | 46.4 | 595 | 39.8 | 180 | 57.2 | 397 | 311 | 111 | 2.73 | 3.16 |
| Scipio CDP..... | 64 | 46 | 37.0 | 37 | 32.4 | 7 | 57.1 | 18 | 15 | 6 | 2.39 | 2.83 |
| Lovett township..... | 407 | 313 | 44.7 | 265 | 43.0 | 34 | 50.0 | 94 | 77 | 36 | 2.85 | 3.25 |
| Marion township..... | 427 | 314 | 36.3 | 260 | 31.2 | 27 | 59.3 | 113 | 86 | 35 | 2.62 | 3.01 |
| Montgomery township..... | 377 | 271 | 39.1 | 216 | 34.3 | 35 | 54.3 | 106 | 82 | 38 | 2.59 | 3.00 |
| Sand Creek township..... | 329 | 228 | 42.5 | 193 | 40.4 | 17 | 58.8 | 101 | 73 | 26 | 2.65 | 3.14 |
| Spencer township..... | 857 | 668 | 44.8 | 534 | 41.6 | 84 | 50.0 | 189 | 159 | 55 | 2.71 | 3.06 |
| Hayden CDP..... | 176 | 140 | 49.3 | 103 | 43.7 | 29 | 62.1 | 36 | 31 | 8 | 2.96 | 3.32 |
| Vernon township..... | 1,022 | 817 | 40.4 | 672 | 36.0 | 81 | 60.5 | 205 | 167 | 56 | 2.75 | 3.00 |
| North Vernon city (part)..... | 1 | 1 | 0.0 | 1 | 0.0 | 0 | (X) | 0 | 0 | 0 | 2.00 | 2.00 |
| Vernon town..... | 134 | 84 | 46.4 | 62 | 35.5 | 17 | 76.5 | 50 | 44 | 15 | 2.37 | 2.92 |

Table 7.

Households and Families: 2010—Con.

[For information on confidentiality protection, nonsampling error, and definitions, see Selected Appendixes at <www.census.gov/prod/cen2010/cph-1-a.pdf>]

| State County County Subdivision Place | Total households | Family households | | | | | | Nonfamily households | | | Average size | |
|--|---------------------|-------------------|--|---------------------|--|---|--|----------------------|--------------------------|----------------------|-----------------|----------|
| | | Total | | Husband-wife family | | Female householder, no husband present | | Total | Householder living alone | | House- holds | Families |
| | | Number | Percent with own children under 18 years | Number | Percent with own children under 18 years | Number | Percent with own children under 18 years | | Total | 65 years and over | | |
| | | | | | | | | | | | | |
| Johnson County..... | 52,242 | 37,711 | 47.0 | 29,950 | 43.6 | 5,332 | 60.9 | 14,531 | 11,797 | 4,352 | 2.63 | 3.09 |
| Blue River township..... | 1,915 | 1,302 | 41.3 | 923 | 36.4 | 240 | 52.5 | 613 | 492 | 179 | 2.57 | 3.05 |
| Edinburgh town (part)..... | 1,555 | 1,045 | 43.3 | 712 | 38.5 | 218 | 51.4 | 510 | 414 | 158 | 2.58 | 3.07 |
| Clark township..... | 825 | 678 | 42.3 | 604 | 41.4 | 43 | 48.8 | 147 | 121 | 45 | 2.98 | 3.30 |
| Greenwood city (part)..... | 73 | 69 | 78.3 | 63 | 77.8 | 3 | 100.0 | 4 | 1 | 0 | 4.75 | 4.78 |
| Franklin township..... | 7,653 | 5,112 | 47.3 | 3,716 | 42.0 | 984 | 62.2 | 2,541 | 2,102 | 918 | 2.51 | 3.04 |
| Franklin city (part)..... | 6,849 | 4,476 | 48.7 | 3,162 | 43.1 | 937 | 62.8 | 2,373 | 1,960 | 846 | 2.49 | 3.05 |
| Whiteland town (part)..... | 14 | 9 | 66.7 | 8 | 62.5 | 1 | 100.0 | 5 | 5 | 3 | 2.71 | 3.67 |
| Hensley township..... | 1,216 | 978 | 41.3 | 828 | 37.4 | 93 | 61.3 | 238 | 201 | 79 | 2.73 | 3.04 |
| Trafalgar town (part)..... | 384 | 291 | 58.1 | 208 | 53.4 | 57 | 71.9 | 93 | 77 | 25 | 2.83 | 3.24 |
| Needham township..... | 2,444 | 1,833 | 46.6 | 1,462 | 42.1 | 277 | 66.8 | 611 | 512 | 227 | 2.66 | 3.06 |
| Franklin city (part)..... | 1,580 | 1,158 | 51.7 | 884 | 45.8 | 210 | 71.4 | 422 | 353 | 172 | 2.66 | 3.09 |
| Nineveh township..... | 1,387 | 1,057 | 39.1 | 896 | 36.3 | 101 | 55.4 | 330 | 260 | 99 | 2.64 | 3.01 |
| Princes Lakes town..... | 528 | 369 | 39.0 | 301 | 34.6 | 44 | 59.1 | 159 | 126 | 34 | 2.48 | 2.94 |
| Trafalgar town (part)..... | 1 | 1 | 0.0 | 1 | 0.0 | 0 | (X) | 0 | 0 | 0 | 3.00 | 3.00 |
| Pleasant township..... | 20,610 | 13,862 | 49.5 | 10,426 | 45.6 | 2,385 | 62.1 | 6,748 | 5,447 | 1,841 | 2.56 | 3.10 |
| Franklin city (part)..... | 456 | 352 | 57.4 | 269 | 55.0 | 47 | 70.2 | 104 | 89 | 36 | 2.88 | 3.28 |
| Greenwood city (part)..... | 16,347 | 10,510 | 49.9 | 7,771 | 45.8 | 1,939 | 63.0 | 5,837 | 4,720 | 1,562 | 2.48 | 3.08 |
| New Whiteland town..... | 1,905 | 1,489 | 49.9 | 1,143 | 47.3 | 231 | 55.4 | 416 | 340 | 144 | 2.87 | 3.22 |
| Whiteland town (part)..... | 1,454 | 1,154 | 47.0 | 934 | 43.1 | 138 | 60.9 | 300 | 224 | 68 | 2.84 | 3.14 |
| Union township..... | 999 | 781 | 41.1 | 667 | 39.1 | 59 | 62.7 | 218 | 174 | 72 | 2.69 | 3.03 |
| Bargersville town (part)..... | 277 | 196 | 51.5 | 148 | 45.3 | 28 | 78.6 | 81 | 60 | 22 | 2.58 | 3.00 |
| White River township..... | 15,193 | 12,108 | 46.4 | 10,428 | 44.6 | 1,150 | 58.3 | 3,085 | 2,488 | 892 | 2.76 | 3.10 |
| Bargersville town (part)..... | 1,215 | 859 | 55.2 | 687 | 54.1 | 120 | 65.0 | 356 | 266 | 53 | 2.71 | 3.22 |
| Greenwood city (part)..... | 3,195 | 2,266 | 50.0 | 1,812 | 47.6 | 325 | 60.3 | 929 | 727 | 181 | 2.62 | 3.11 |
| Knox County..... | 15,249 | 9,725 | 40.9 | 7,395 | 35.5 | 1,700 | 58.8 | 5,524 | 4,585 | 1,959 | 2.35 | 2.90 |
| Busseron township..... | 560 | 387 | 40.1 | 315 | 37.5 | 56 | 51.8 | 173 | 146 | 68 | 2.43 | 2.91 |
| Emison CDP..... | 63 | 48 | 31.3 | 41 | 31.7 | 6 | 33.3 | 15 | 12 | 7 | 2.44 | 2.77 |
| Oaktown town..... | 256 | 154 | 44.8 | 114 | 42.1 | 32 | 50.0 | 102 | 89 | 42 | 2.25 | 2.88 |
| Decker township..... | 83 | 62 | 46.8 | 53 | 47.2 | 6 | 50.0 | 21 | 19 | 5 | 2.73 | 3.26 |
| Harrison township..... | 754 | 550 | 44.7 | 466 | 41.6 | 53 | 56.6 | 204 | 184 | 85 | 2.54 | 3.01 |
| Monroe City town..... | 217 | 153 | 50.3 | 115 | 47.8 | 31 | 54.8 | 64 | 63 | 30 | 2.51 | 3.08 |
| Johnson township..... | 539 | 406 | 38.9 | 359 | 38.2 | 29 | 44.8 | 133 | 110 | 54 | 2.56 | 2.97 |
| Decker town..... | 92 | 68 | 35.3 | 58 | 36.2 | 8 | 25.0 | 24 | 19 | 8 | 2.71 | 3.16 |
| Palmyra township..... | 578 | 444 | 38.3 | 382 | 34.8 | 50 | 66.0 | 134 | 114 | 52 | 2.54 | 2.89 |
| Steen township..... | 352 | 256 | 45.3 | 208 | 40.4 | 29 | 65.5 | 96 | 81 | 35 | 2.56 | 2.97 |
| Wheatland town..... | 191 | 132 | 51.5 | 93 | 44.1 | 24 | 66.7 | 59 | 51 | 22 | 2.51 | 2.97 |
| Vigo township..... | 1,659 | 1,086 | 39.8 | 842 | 35.5 | 170 | 54.1 | 573 | 493 | 224 | 2.43 | 3.00 |
| Bicknell city (part)..... | 981 | 618 | 43.2 | 446 | 38.8 | 122 | 56.6 | 363 | 307 | 137 | 2.48 | 3.12 |
| Edwardsport town..... | 128 | 87 | 33.3 | 67 | 28.4 | 13 | 38.5 | 41 | 38 | 14 | 2.37 | 2.85 |
| Sandborn town..... | 174 | 114 | 39.5 | 97 | 38.1 | 14 | 42.9 | 60 | 50 | 22 | 2.39 | 2.98 |
| Westphalia CDP..... | 90 | 56 | 35.7 | 49 | 32.7 | 3 | 66.7 | 34 | 28 | 15 | 2.24 | 2.79 |
| Vincennes township..... | 9,341 | 5,546 | 41.3 | 3,939 | 34.1 | 1,203 | 60.8 | 3,795 | 3,087 | 1,269 | 2.26 | 2.86 |
| Vincennes city..... | 7,407 | 4,108 | 42.8 | 2,725 | 33.8 | 1,047 | 62.4 | 3,299 | 2,669 | 1,044 | 2.19 | 2.83 |
| Washington township..... | 936 | 655 | 38.9 | 535 | 35.9 | 82 | 50.0 | 281 | 246 | 110 | 2.43 | 2.92 |
| Bicknell city (part)..... | 206 | 119 | 48.7 | 82 | 40.2 | 27 | 63.0 | 87 | 72 | 36 | 2.32 | 3.01 |
| Bruceville town..... | 193 | 125 | 46.4 | 94 | 45.7 | 25 | 52.0 | 68 | 62 | 20 | 2.48 | 3.16 |
| Ragsdale CDP..... | 52 | 40 | 27.5 | 35 | 31.4 | 3 | 0.0 | 12 | 12 | 8 | 2.48 | 2.93 |
| Widner township..... | 447 | 333 | 36.0 | 296 | 34.5 | 22 | 36.4 | 114 | 105 | 57 | 2.45 | 2.87 |
| Freelandville CDP..... | 255 | 180 | 39.4 | 153 | 37.9 | 17 | 35.3 | 75 | 69 | 40 | 2.38 | 2.89 |
| Kosciusko County..... | 29,197 | 20,740 | 42.9 | 16,515 | 38.9 | 2,766 | 60.0 | 8,457 | 6,975 | 2,705 | 2.60 | 3.07 |
| Clay township..... | 646 | 491 | 38.5 | 399 | 35.3 | 50 | 48.0 | 155 | 123 | 35 | 2.65 | 2.99 |
| Claypool town..... | 155 | 115 | 43.5 | 80 | 40.0 | 22 | 50.0 | 40 | 31 | 8 | 2.78 | 3.13 |
| Etna township..... | 502 | 387 | 48.6 | 321 | 48.3 | 37 | 43.2 | 115 | 100 | 37 | 2.98 | 3.46 |
| Etna Green town..... | 219 | 159 | 47.2 | 115 | 41.7 | 25 | 56.0 | 60 | 51 | 17 | 2.64 | 3.09 |
| Franklin township..... | 415 | 321 | 44.5 | 277 | 42.2 | 29 | 55.2 | 94 | 79 | 34 | 2.72 | 3.09 |
| Mentone town (part)..... | 87 | 62 | 48.4 | 51 | 45.1 | 7 | 57.1 | 25 | 23 | 9 | 2.64 | 3.10 |
| Harrison township..... | 1,396 | 1,005 | 41.1 | 781 | 36.0 | 157 | 61.1 | 391 | 318 | 160 | 2.57 | 2.99 |
| Mentone town (part)..... | 282 | 205 | 49.3 | 145 | 43.4 | 46 | 63.0 | 77 | 61 | 36 | 2.73 | 3.14 |
| Jackson township..... | 444 | 340 | 43.2 | 293 | 41.0 | 26 | 46.2 | 104 | 82 | 34 | 2.79 | 3.19 |
| Sidney town..... | 34 | 25 | 48.0 | 20 | 45.0 | 3 | 66.7 | 9 | 9 | 6 | 2.44 | 2.84 |
| Jefferson township..... | 632 | 517 | 54.4 | 409 | 53.5 | 71 | 60.6 | 115 | 83 | 24 | 3.23 | 3.56 |
| Nappanee city (part)..... | 186 | 122 | 68.0 | 55 | 69.1 | 46 | 69.6 | 64 | 38 | 7 | 2.61 | 3.06 |
| Lake township..... | 625 | 448 | 39.7 | 359 | 33.7 | 57 | 70.2 | 177 | 143 | 50 | 2.52 | 2.92 |
| Silver Lake town..... | 366 | 244 | 41.0 | 178 | 30.3 | 43 | 76.7 | 122 | 96 | 31 | 2.46 | 2.91 |
| Monroe township..... | 440 | 324 | 38.0 | 264 | 35.2 | 33 | 63.6 | 116 | 97 | 30 | 2.61 | 3.02 |
| Plain township..... | 2,826 | 2,112 | 45.8 | 1,689 | 41.9 | 244 | 60.2 | 714 | 572 | 198 | 2.72 | 3.12 |
| Leesburg town..... | 214 | 152 | 46.1 | 123 | 43.1 | 14 | 50.0 | 62 | 53 | 18 | 2.59 | 3.04 |
| Warsaw city (part)..... | 102 | 54 | 75.9 | 23 | 60.9 | 28 | 89.3 | 48 | 41 | 13 | 2.25 | 3.09 |
| Prairie township..... | 618 | 474 | 39.2 | 410 | 35.9 | 41 | 65.9 | 144 | 119 | 37 | 2.67 | 3.04 |
| Scott township..... | 460 | 398 | 53.0 | 368 | 54.1 | 19 | 26.3 | 62 | 55 | 27 | 3.69 | 4.03 |
| Seward township..... | 970 | 711 | 39.4 | 570 | 35.8 | 81 | 56.8 | 259 | 211 | 72 | 2.65 | 3.06 |
| Burket town..... | 68 | 45 | 53.3 | 32 | 46.9 | 9 | 77.8 | 23 | 20 | 12 | 2.87 | 3.56 |
| Tippecanoe township..... | 2,776 | 1,928 | 34.4 | 1,571 | 29.8 | 213 | 56.3 | 848 | 712 | 303 | 2.40 | 2.85 |
| North Webster town..... | 501 | 316 | 39.9 | 236 | 34.7 | 51 | 58.8 | 185 | 159 | 82 | 2.29 | 2.85 |
| Turkey Creek township..... | 3,421 | 2,369 | 38.0 | 1,842 | 31.9 | 330 | 59.7 | 1,052 | 857 | 342 | 2.46 | 2.90 |
| Syracuse town (part)..... | 1,158 | 729 | 44.3 | 493 | 34.7 | 153 | 62.1 | 429 | 349 | 129 | 2.43 | 2.98 |
| Van Buren township..... | 1,596 | 1,164 | 40.4 | 937 | 36.9 | 152 | 58.6 | 432 | 372 | 156 | 2.58 | 3.04 |
| Milford town..... | 613 | 406 | 47.8 | 286 | 41.6 | 80 | 70.0 | 207 | 180 | 81 | 2.47 | 3.06 |

Table 7.
Households and Families: 2010—Con.

[For information on confidentiality protection, nonsampling error, and definitions, see Selected Appendixes at <www.census.gov/prod/cen2010/cph-1-a.pdf>]

| State County County Subdivision Place | Total households | Family households | | | | | | Nonfamily households | | | Average size | |
|--|---------------------|-------------------|--|---------------------|--|---|--|----------------------|--------------------------|----------------------|-----------------|----------|
| | | Total | | Husband-wife family | | Female householder, no husband present | | Total | Householder living alone | | House- holds | Families |
| | | Number | Percent with own children under 18 years | Number | Percent with own children under 18 years | Number | Percent with own children under 18 years | | Total | 65 years and over | | |
| Kosciusko County—Con. | | | | | | | | | | | | |
| Van Buren township—Con. | | | | | | | | | | | | |
| Syracuse town (part)..... | 0 | 0 | (X) | 0 | (X) | 0 | (X) | 0 | 0 | 0 | 0.00 | 0.00 |
| Washington township..... | 1,166 | 830 | 40.6 | 636 | 38.5 | 126 | 46.8 | 336 | 280 | 112 | 2.57 | 3.02 |
| Pierceton town..... | 397 | 271 | 46.1 | 194 | 42.3 | 51 | 54.9 | 126 | 112 | 53 | 2.56 | 3.10 |
| Wayne township..... | 10,264 | 6,921 | 46.6 | 5,389 | 42.3 | 1,100 | 63.7 | 3,343 | 2,772 | 1,054 | 2.54 | 3.08 |
| Warsaw city (part)..... | 5,359 | 3,257 | 47.2 | 2,330 | 40.3 | 672 | 67.0 | 2,102 | 1,750 | 627 | 2.38 | 3.02 |
| Winona Lake town..... | 1,569 | 1,098 | 47.9 | 908 | 45.4 | 128 | 60.9 | 471 | 393 | 174 | 2.62 | 3.13 |
| LaGrange County..... | 11,598 | 9,106 | 47.5 | 7,843 | 46.7 | 821 | 52.6 | 2,492 | 2,138 | 891 | 3.17 | 3.66 |
| Bloomfield township..... | 1,923 | 1,316 | 45.9 | 1,050 | 43.0 | 179 | 54.2 | 607 | 521 | 228 | 2.73 | 3.37 |
| Lagrange town (part)..... | 1,022 | 622 | 48.2 | 438 | 43.6 | 135 | 58.5 | 400 | 353 | 156 | 2.42 | 3.16 |
| Clay township..... | 882 | 757 | 53.2 | 676 | 54.7 | 53 | 37.7 | 125 | 110 | 53 | 3.87 | 4.26 |
| Lagrange town (part)..... | 19 | 15 | 53.3 | 12 | 66.7 | 3 | 0.0 | 4 | 4 | 3 | 3.21 | 3.80 |
| Clearspring township..... | 1,144 | 941 | 55.5 | 835 | 55.0 | 77 | 58.4 | 203 | 168 | 78 | 3.65 | 4.15 |
| Topeka town (part)..... | 251 | 172 | 54.7 | 119 | 47.9 | 37 | 70.3 | 79 | 70 | 25 | 2.58 | 3.16 |
| Eden township..... | 1,044 | 905 | 61.5 | 841 | 62.9 | 42 | 52.4 | 139 | 123 | 58 | 4.05 | 4.47 |
| Topeka town (part)..... | 170 | 119 | 65.5 | 94 | 67.0 | 17 | 70.6 | 51 | 43 | 18 | 2.98 | 3.61 |
| Greenfield township..... | 481 | 362 | 38.1 | 295 | 36.3 | 48 | 47.9 | 119 | 97 | 36 | 2.65 | 3.05 |
| Johnson township..... | 1,276 | 963 | 36.4 | 817 | 32.8 | 92 | 57.6 | 313 | 280 | 117 | 2.66 | 3.09 |
| Wolcottville town (part)..... | 182 | 121 | 50.4 | 88 | 42.0 | 25 | 72.0 | 61 | 54 | 24 | 2.58 | 3.20 |
| Lima township..... | 858 | 664 | 38.3 | 523 | 33.7 | 85 | 52.9 | 194 | 164 | 63 | 2.75 | 3.09 |
| Howe CDP..... | 247 | 187 | 41.2 | 145 | 36.6 | 27 | 59.3 | 60 | 51 | 16 | 2.66 | 3.03 |
| Milford township..... | 1,160 | 875 | 34.2 | 721 | 30.4 | 85 | 51.8 | 285 | 242 | 91 | 2.47 | 2.82 |
| Newbury township..... | 1,441 | 1,188 | 54.7 | 1,085 | 55.0 | 77 | 55.8 | 253 | 223 | 98 | 3.62 | 4.10 |
| Shipshewana town..... | 297 | 177 | 40.7 | 140 | 35.0 | 29 | 65.5 | 120 | 108 | 44 | 2.22 | 2.86 |
| Springfield township..... | 402 | 315 | 40.0 | 263 | 39.9 | 35 | 34.3 | 87 | 65 | 26 | 2.93 | 3.32 |
| Van Buren township..... | 987 | 820 | 51.8 | 737 | 51.6 | 48 | 58.3 | 167 | 145 | 43 | 3.48 | 3.92 |
| Lake County..... | 188,157 | 127,647 | 44.0 | 84,049 | 40.2 | 32,806 | 54.0 | 60,510 | 51,612 | 18,960 | 2.60 | 3.19 |
| Calumet township..... | 40,711 | 26,047 | 42.7 | 11,934 | 32.3 | 11,425 | 54.4 | 14,664 | 12,753 | 4,438 | 2.54 | 3.20 |
| Gary city (part)..... | 31,337 | 19,666 | 42.4 | 7,894 | 29.6 | 9,685 | 53.9 | 11,671 | 10,273 | 3,723 | 2.54 | 3.24 |
| Griffith town (part)..... | 6,616 | 4,528 | 45.0 | 2,945 | 39.1 | 1,176 | 58.6 | 2,088 | 1,740 | 500 | 2.54 | 3.06 |
| Lake Station city (part)..... | 0 | 0 | (X) | 0 | (X) | 0 | (X) | 0 | 0 | 0 | 0.00 | 0.00 |
| Cedar Creek township..... | 4,355 | 3,341 | 43.9 | 2,720 | 42.5 | 386 | 50.3 | 1,014 | 846 | 322 | 2.76 | 3.15 |
| Cedar Lake town (part)..... | 2 | 0 | (X) | 0 | (X) | 0 | (X) | 2 | 0 | 0 | 2.00 | 0.00 |
| Lake Dalecarlia CDP..... | 525 | 385 | 35.3 | 319 | 34.5 | 33 | 24.2 | 140 | 120 | 49 | 2.58 | 3.04 |
| Lowell town (part)..... | 2,340 | 1,754 | 47.5 | 1,372 | 45.6 | 253 | 55.7 | 586 | 482 | 180 | 2.75 | 3.17 |
| Shelby CDP..... | 220 | 146 | 34.9 | 114 | 32.5 | 13 | 61.5 | 74 | 65 | 26 | 2.45 | 3.01 |
| Center township..... | 12,109 | 8,589 | 43.5 | 6,864 | 42.0 | 1,206 | 50.0 | 3,520 | 2,925 | 1,162 | 2.59 | 3.09 |
| Cedar Lake town (part)..... | 1,842 | 1,301 | 49.9 | 960 | 48.0 | 222 | 57.2 | 541 | 424 | 96 | 2.78 | 3.26 |
| Crown Point city (part)..... | 7,819 | 5,287 | 43.6 | 4,211 | 42.0 | 796 | 49.7 | 2,532 | 2,128 | 924 | 2.47 | 3.04 |
| St. John town (part)..... | 19 | 15 | 13.3 | 13 | 7.7 | 2 | 50.0 | 4 | 4 | 0 | 1.95 | 2.20 |
| Eagle Creek township..... | 679 | 473 | 33.0 | 380 | 30.0 | 63 | 49.2 | 206 | 171 | 56 | 2.45 | 2.91 |
| Hanover township..... | 4,497 | 3,416 | 44.2 | 2,818 | 43.5 | 397 | 50.1 | 1,081 | 868 | 290 | 2.76 | 3.18 |
| Cedar Lake town (part)..... | 2,341 | 1,693 | 47.5 | 1,292 | 47.0 | 269 | 53.2 | 648 | 501 | 151 | 2.73 | 3.20 |
| St. John town (part)..... | 1,193 | 974 | 47.2 | 881 | 47.3 | 64 | 43.8 | 219 | 183 | 65 | 2.89 | 3.24 |
| Hobart township..... | 15,065 | 10,112 | 43.4 | 7,034 | 40.7 | 2,134 | 50.1 | 4,953 | 4,032 | 1,529 | 2.60 | 3.15 |
| Gary city (part)..... | 43 | 25 | 32.0 | 14 | 21.4 | 7 | 57.1 | 18 | 14 | 4 | 2.30 | 2.92 |
| Hobart city (part)..... | 9,498 | 6,398 | 43.2 | 4,685 | 40.4 | 1,189 | 51.1 | 3,100 | 2,545 | 1,067 | 2.53 | 3.08 |
| Lake Station city (part)..... | 4,577 | 3,067 | 43.8 | 1,941 | 41.2 | 781 | 48.8 | 1,510 | 1,215 | 377 | 2.72 | 3.28 |
| New Chicago town..... | 763 | 487 | 45.8 | 295 | 45.1 | 132 | 47.7 | 276 | 221 | 68 | 2.67 | 3.29 |
| North township..... | 61,511 | 40,716 | 46.6 | 25,090 | 42.2 | 11,649 | 56.8 | 20,795 | 17,884 | 6,523 | 2.62 | 3.26 |
| East Chicago city..... | 10,724 | 7,197 | 51.7 | 2,995 | 43.4 | 3,372 | 61.9 | 3,527 | 3,110 | 1,014 | 2.75 | 3.42 |
| Hammond city..... | 29,949 | 19,222 | 48.4 | 11,095 | 44.0 | 5,893 | 57.3 | 10,727 | 9,072 | 2,926 | 2.67 | 3.36 |
| Highland town..... | 9,924 | 6,547 | 38.9 | 4,948 | 36.8 | 1,169 | 46.6 | 3,377 | 2,917 | 1,182 | 2.39 | 2.97 |
| Munster town..... | 9,015 | 6,540 | 42.8 | 5,329 | 42.1 | 861 | 47.4 | 2,475 | 2,214 | 1,185 | 2.59 | 3.10 |
| Whiting city..... | 1,899 | 1,210 | 50.9 | 723 | 48.3 | 354 | 55.1 | 689 | 571 | 216 | 2.63 | 3.32 |
| Ross township..... | 18,491 | 12,046 | 41.8 | 8,144 | 37.7 | 2,923 | 51.8 | 6,445 | 5,552 | 2,112 | 2.48 | 3.10 |
| Crown Point city (part)..... | 2,552 | 1,693 | 29.8 | 1,341 | 29.3 | 241 | 31.1 | 859 | 726 | 294 | 2.37 | 2.92 |
| Hobart city (part)..... | 2,152 | 1,266 | 36.9 | 950 | 34.8 | 224 | 42.4 | 886 | 736 | 192 | 2.26 | 2.95 |
| Merrillville town..... | 13,696 | 9,016 | 44.8 | 5,791 | 40.2 | 2,454 | 54.8 | 4,680 | 4,070 | 1,616 | 2.54 | 3.16 |
| St. John township..... | 24,861 | 18,266 | 41.7 | 15,161 | 41.0 | 2,129 | 47.5 | 6,595 | 5,572 | 2,095 | 2.63 | 3.11 |
| Crown Point city (part)..... | 23 | 21 | 52.4 | 20 | 55.0 | 1 | 0.0 | 2 | 0 | 0 | 2.96 | 3.05 |
| Dyer town..... | 5,985 | 4,552 | 40.2 | 3,818 | 39.7 | 502 | 46.0 | 1,433 | 1,243 | 575 | 2.68 | 3.12 |
| Griffith town (part)..... | 52 | 31 | 9.7 | 27 | 11.1 | 2 | 0.0 | 21 | 15 | 5 | 1.88 | 2.29 |
| St. John town (part)..... | 3,835 | 3,236 | 45.2 | 2,914 | 45.2 | 219 | 47.0 | 599 | 517 | 240 | 2.96 | 3.26 |
| Schererville town..... | 11,883 | 7,981 | 40.7 | 6,329 | 39.2 | 1,148 | 48.9 | 3,902 | 3,288 | 1,090 | 2.45 | 3.03 |
| West Creek township..... | 2,484 | 1,912 | 43.8 | 1,556 | 42.2 | 242 | 49.6 | 572 | 458 | 180 | 2.75 | 3.13 |
| Cedar Lake town (part)..... | 8 | 8 | 62.5 | 8 | 62.5 | 0 | (X) | 0 | 0 | 0 | 3.25 | 3.25 |
| Lowell town (part)..... | 1,052 | 746 | 52.4 | 537 | 50.3 | 152 | 56.6 | 306 | 245 | 104 | 2.63 | 3.13 |
| Schneider town..... | 98 | 72 | 50.0 | 52 | 46.2 | 13 | 53.8 | 26 | 24 | 6 | 2.83 | 3.26 |
| Winfield township..... | 3,394 | 2,729 | 50.3 | 2,348 | 49.2 | 252 | 55.2 | 665 | 551 | 253 | 2.93 | 3.29 |
| Lakes of the Four Seasons CDP (part)..... | 1,424 | 1,113 | 43.5 | 937 | 41.9 | 115 | 53.0 | 311 | 265 | 136 | 2.76 | 3.14 |
| Winfield town..... | 1,427 | 1,144 | 52.4 | 1,009 | 51.2 | 88 | 59.1 | 283 | 234 | 102 | 3.00 | 3.39 |
| LaPorte County..... | 42,331 | 28,228 | 40.6 | 20,445 | 35.1 | 5,411 | 56.2 | 14,103 | 11,568 | 4,646 | 2.48 | 3.00 |
| Cass township..... | 713 | 526 | 39.2 | 448 | 37.3 | 46 | 54.3 | 187 | 158 | 59 | 2.57 | 3.01 |
| Wanatah town (part)..... | 281 | 193 | 38.9 | 156 | 34.0 | 25 | 60.0 | 88 | 78 | 31 | 2.38 | 2.89 |
| Center township..... | 9,905 | 6,424 | 45.0 | 4,595 | 39.5 | 1,270 | 58.6 | 3,481 | 2,812 | 1,183 | 2.48 | 3.03 |
| La Porte city (part)..... | 7,277 | 4,328 | 47.9 | 2,776 | 41.1 | 1,102 | 60.1 | 2,949 | 2,391 | 991 | 2.41 | 3.06 |

Table 7.

Households and Families: 2010—Con.

[For information on confidentiality protection, nonsampling error, and definitions, see Selected Appendixes at <www.census.gov/prod/cen2010/cph-1-a.pdf>]

| State County County Subdivision Place | Total households | Family households | | | | | | Nonfamily households | | | Average size | |
|--|---------------------|-------------------|--|---------------------|--|---|--|----------------------|--------------------------|----------------------|-----------------|----------|
| | | Total | | Husband-wife family | | Female householder, no husband present | | Total | Householder living alone | | House- holds | Families |
| | | Number | Percent with own children under 18 years | Number | Percent with own children under 18 years | Number | Percent with own children under 18 years | | Total | 65 years and over | | |
| | | | | | | | | | | | | |
| LaPorte County—Con. | | | | | | | | | | | | |
| Clinton township..... | 570 | 421 | 41.3 | 358 | 40.2 | 37 | 45.9 | 149 | 119 | 50 | 2.64 | 3.06 |
| Wanatah town (part)..... | 155 | 102 | 42.2 | 87 | 39.1 | 10 | 70.0 | 53 | 36 | 12 | 2.45 | 2.96 |
| Coolspring township..... | 6,207 | 3,979 | 37.4 | 2,769 | 29.5 | 897 | 57.9 | 2,228 | 1,891 | 710 | 2.33 | 2.89 |
| Michigan City city (part)..... | 3,121 | 1,715 | 43.9 | 954 | 30.2 | 607 | 64.3 | 1,406 | 1,219 | 416 | 2.18 | 2.92 |
| Trail Creek town (part)..... | 337 | 230 | 32.6 | 186 | 31.2 | 33 | 36.4 | 107 | 89 | 45 | 2.29 | 2.77 |
| Dewey township..... | 390 | 270 | 31.9 | 214 | 26.2 | 29 | 58.6 | 120 | 104 | 46 | 2.40 | 2.89 |
| La Crosse town..... | 227 | 157 | 38.2 | 120 | 31.7 | 22 | 63.6 | 70 | 59 | 27 | 2.43 | 2.91 |
| Galena township..... | 733 | 554 | 30.9 | 474 | 29.3 | 52 | 36.5 | 179 | 135 | 46 | 2.59 | 2.92 |
| Hanna township..... | 377 | 285 | 34.0 | 221 | 31.2 | 39 | 38.5 | 92 | 72 | 35 | 2.56 | 2.86 |
| Hanna CDP..... | 185 | 140 | 28.6 | 103 | 24.3 | 24 | 29.2 | 45 | 37 | 21 | 2.50 | 2.79 |
| Hudson township..... | 745 | 536 | 39.9 | 397 | 34.5 | 81 | 53.1 | 209 | 173 | 72 | 2.53 | 2.92 |
| Hudson Lake CDP..... | 525 | 362 | 39.5 | 256 | 33.2 | 63 | 54.0 | 163 | 137 | 56 | 2.47 | 2.91 |
| Johnson township..... | 72 | 56 | 41.1 | 48 | 39.6 | 4 | 50.0 | 16 | 14 | 7 | 2.75 | 3.20 |
| Kankakee township..... | 1,754 | 1,359 | 42.9 | 1,080 | 39.9 | 167 | 55.7 | 395 | 308 | 130 | 2.75 | 3.09 |
| La Porte city (part)..... | 427 | 303 | 54.5 | 209 | 50.7 | 65 | 66.2 | 124 | 95 | 36 | 2.82 | 3.30 |
| Rolling Prairie CDP..... | 213 | 170 | 37.1 | 121 | 28.9 | 30 | 53.3 | 43 | 29 | 14 | 2.73 | 2.96 |
| Lincoln township..... | 722 | 517 | 34.0 | 416 | 30.0 | 62 | 48.4 | 205 | 169 | 71 | 2.48 | 2.90 |
| Fish Lake CDP..... | 436 | 296 | 32.8 | 235 | 28.1 | 39 | 48.7 | 140 | 122 | 59 | 2.33 | 2.80 |
| Michigan township..... | 10,408 | 6,346 | 41.0 | 3,897 | 32.8 | 1,785 | 55.1 | 4,062 | 3,366 | 1,263 | 2.41 | 3.04 |
| Long Beach town..... | 555 | 366 | 21.0 | 331 | 19.9 | 23 | 34.8 | 189 | 170 | 91 | 2.12 | 2.64 |
| Michiana Shores town (part)..... | 86 | 52 | 17.3 | 46 | 15.2 | 3 | 66.7 | 34 | 30 | 18 | 2.07 | 2.69 |
| Michigan City city (part)..... | 9,015 | 5,432 | 43.5 | 3,100 | 34.7 | 1,703 | 56.2 | 3,583 | 2,944 | 1,040 | 2.44 | 3.09 |
| Pottawattamie Park town..... | 102 | 68 | 32.4 | 63 | 31.7 | 4 | 25.0 | 34 | 30 | 15 | 2.23 | 2.76 |
| Trail Creek town (part)..... | 548 | 355 | 33.5 | 289 | 33.2 | 47 | 34.0 | 193 | 168 | 82 | 2.33 | 2.91 |
| New Durham township..... | 2,194 | 1,462 | 43.6 | 1,121 | 40.0 | 204 | 58.3 | 732 | 561 | 174 | 2.50 | 2.99 |
| Westville town..... | 1,093 | 705 | 47.9 | 482 | 41.9 | 141 | 62.4 | 388 | 319 | 97 | 2.45 | 2.97 |
| Noble township..... | 578 | 467 | 42.0 | 390 | 37.4 | 53 | 64.2 | 111 | 81 | 36 | 2.81 | 3.09 |
| Pleasant township..... | 1,334 | 958 | 39.6 | 725 | 33.9 | 169 | 59.8 | 376 | 311 | 151 | 2.53 | 2.95 |
| La Porte city (part)..... | 587 | 353 | 42.2 | 226 | 27.9 | 101 | 68.3 | 234 | 204 | 110 | 2.20 | 2.80 |
| Prairie township..... | 83 | 60 | 35.0 | 55 | 32.7 | 4 | 50.0 | 23 | 18 | 9 | 2.52 | 2.87 |
| Scipio township..... | 1,821 | 1,268 | 36.5 | 1,073 | 34.2 | 140 | 47.9 | 553 | 488 | 283 | 2.41 | 2.91 |
| La Porte city (part)..... | 671 | 378 | 37.6 | 298 | 30.9 | 66 | 62.1 | 293 | 266 | 174 | 2.10 | 2.82 |
| Springfield township..... | 1,643 | 1,123 | 33.0 | 902 | 27.5 | 141 | 56.7 | 520 | 422 | 167 | 2.44 | 2.90 |
| Michiana Shores town (part)..... | 75 | 41 | 19.5 | 37 | 18.9 | 3 | 33.3 | 34 | 31 | 13 | 1.80 | 2.37 |
| Union township..... | 871 | 623 | 43.7 | 412 | 37.4 | 151 | 59.6 | 248 | 197 | 82 | 2.70 | 3.15 |
| Kingsford Heights town..... | 509 | 374 | 49.5 | 229 | 42.4 | 108 | 62.0 | 135 | 114 | 49 | 2.82 | 3.26 |
| Washington township..... | 463 | 370 | 46.8 | 312 | 44.6 | 35 | 60.0 | 93 | 73 | 37 | 2.93 | 3.25 |
| Kingsbury town..... | 91 | 69 | 40.6 | 58 | 36.2 | 6 | 66.7 | 22 | 18 | 12 | 2.66 | 3.06 |
| Wills township..... | 748 | 624 | 39.1 | 538 | 38.5 | 45 | 37.8 | 124 | 96 | 35 | 2.82 | 3.06 |
| Lawrence County..... | 18,811 | 12,906 | 40.4 | 10,176 | 35.7 | 1,898 | 58.0 | 5,905 | 5,131 | 2,249 | 2.42 | 2.92 |
| Bono township..... | 332 | 244 | 36.1 | 204 | 31.9 | 33 | 57.6 | 88 | 76 | 30 | 2.51 | 2.92 |
| Guthrie township..... | 554 | 388 | 41.5 | 324 | 39.2 | 33 | 42.4 | 166 | 127 | 52 | 2.50 | 2.96 |
| Indian Creek township..... | 1,074 | 805 | 42.0 | 691 | 39.9 | 69 | 56.5 | 269 | 238 | 106 | 2.58 | 3.01 |
| Oolitic town (part)..... | 0 | 0 | (X) | 0 | (X) | 0 | (X) | 0 | 0 | 0 | 0.00 | 0.00 |
| Marion township..... | 3,818 | 2,678 | 40.1 | 2,054 | 34.2 | 435 | 62.3 | 1,140 | 984 | 466 | 2.45 | 2.91 |
| Mitchell city..... | 1,786 | 1,145 | 45.2 | 782 | 36.3 | 268 | 66.8 | 641 | 570 | 276 | 2.38 | 2.96 |
| Marshall township..... | 1,858 | 1,401 | 40.0 | 1,185 | 35.9 | 144 | 61.8 | 457 | 383 | 133 | 2.51 | 2.87 |
| Avoca CDP..... | 248 | 176 | 35.8 | 151 | 30.5 | 15 | 66.7 | 72 | 62 | 26 | 2.35 | 2.79 |
| Perry township..... | 838 | 636 | 43.7 | 542 | 40.4 | 60 | 55.0 | 202 | 169 | 61 | 2.70 | 3.10 |
| Pleasant Run township..... | 750 | 544 | 37.5 | 454 | 33.9 | 58 | 51.7 | 206 | 175 | 68 | 2.51 | 2.96 |
| Shawswick township..... | 8,619 | 5,498 | 40.9 | 4,137 | 35.4 | 998 | 56.7 | 3,121 | 2,760 | 1,252 | 2.31 | 2.90 |
| Bedford city..... | 5,801 | 3,426 | 41.7 | 2,405 | 35.2 | 772 | 56.6 | 2,375 | 2,107 | 976 | 2.22 | 2.87 |
| Oolitic town (part)..... | 534 | 334 | 39.5 | 242 | 31.0 | 61 | 60.7 | 200 | 182 | 77 | 2.22 | 2.80 |
| Spice Valley township..... | 968 | 712 | 36.7 | 585 | 33.2 | 68 | 57.4 | 256 | 219 | 81 | 2.50 | 2.91 |
| Williams CDP..... | 116 | 85 | 35.3 | 64 | 34.4 | 8 | 37.5 | 31 | 28 | 11 | 2.47 | 2.85 |
| Madison County..... | 51,927 | 34,319 | 41.0 | 24,598 | 34.9 | 7,050 | 56.9 | 17,608 | 14,678 | 6,095 | 2.41 | 2.93 |
| Adams township..... | 1,515 | 1,132 | 38.3 | 949 | 36.2 | 119 | 47.9 | 383 | 321 | 142 | 2.57 | 2.97 |
| Anderson city (part)..... | 4 | 4 | 100.0 | 2 | 100.0 | 0 | (X) | 0 | 0 | 0 | 3.75 | 3.50 |
| Markleville town..... | 196 | 142 | 43.7 | 114 | 45.6 | 21 | 38.1 | 54 | 44 | 21 | 2.69 | 3.15 |
| Anderson township..... | 23,687 | 13,946 | 41.4 | 8,688 | 32.5 | 3,987 | 57.3 | 9,741 | 8,074 | 3,209 | 2.28 | 2.90 |
| Anderson city (part)..... | 22,755 | 13,320 | 41.8 | 8,158 | 32.7 | 3,916 | 57.4 | 9,435 | 7,809 | 3,085 | 2.28 | 2.91 |
| Country Club Heights town..... | 35 | 26 | 19.2 | 25 | 16.0 | 1 | 100.0 | 9 | 9 | 5 | 2.26 | 2.62 |
| Edgewood town..... | 854 | 566 | 33.6 | 473 | 30.9 | 70 | 50.0 | 288 | 248 | 115 | 2.24 | 2.75 |
| River Forest town..... | 9 | 8 | 12.5 | 8 | 12.5 | 0 | (X) | 1 | 1 | 1 | 2.44 | 2.50 |
| Woodlawn Heights town..... | 34 | 26 | 26.9 | 24 | 25.0 | 0 | (X) | 8 | 7 | 3 | 2.32 | 2.69 |
| Boone township..... | 248 | 185 | 44.3 | 168 | 42.9 | 12 | 58.3 | 63 | 56 | 29 | 2.67 | 3.16 |
| Duck Creek township..... | 220 | 165 | 33.3 | 147 | 31.3 | 12 | 41.7 | 55 | 45 | 21 | 2.49 | 2.88 |
| Elwood city (part)..... | 19 | 13 | 38.5 | 11 | 36.4 | 2 | 50.0 | 6 | 5 | 3 | 2.16 | 2.62 |
| Fall Creek township..... | 4,331 | 3,186 | 44.2 | 2,525 | 38.9 | 478 | 66.5 | 1,145 | 978 | 428 | 2.54 | 2.96 |
| Anderson city (part)..... | 11 | 7 | 57.1 | 5 | 40.0 | 1 | 100.0 | 4 | 4 | 1 | 2.27 | 2.86 |
| Pendleton town (part)..... | 1,693 | 1,101 | 49.4 | 783 | 40.9 | 239 | 72.8 | 592 | 529 | 224 | 2.35 | 2.93 |
| Green township..... | 2,578 | 2,056 | 56.8 | 1,589 | 53.7 | 304 | 67.8 | 522 | 391 | 107 | 2.92 | 3.22 |
| Ingalls town..... | 834 | 649 | 60.1 | 449 | 55.2 | 128 | 71.1 | 185 | 139 | 40 | 2.87 | 3.15 |
| Pendleton town (part)..... | 61 | 53 | 41.5 | 48 | 39.6 | 2 | 100.0 | 8 | 5 | 0 | 3.08 | 3.30 |
| Jackson township..... | 737 | 587 | 33.0 | 483 | 31.1 | 63 | 44.4 | 150 | 128 | 62 | 2.58 | 2.88 |
| Lafayette township..... | 2,160 | 1,463 | 39.9 | 1,086 | 36.0 | 268 | 50.7 | 697 | 606 | 303 | 2.42 | 2.93 |
| Anderson city (part)..... | 616 | 303 | 45.9 | 165 | 38.8 | 97 | 56.7 | 313 | 276 | 147 | 2.11 | 2.96 |
| Frankton town (part)..... | 164 | 131 | 45.8 | 97 | 44.3 | 24 | 54.2 | 33 | 30 | 18 | 2.68 | 3.06 |

Table 7.

Households and Families: 2010—Con.

[For information on confidentiality protection, nonsampling error, and definitions, see Selected Appendixes at <www.census.gov/prod/cen2010/cph-1-a.pdf>]

| State County County Subdivision Place | Total households | Family households | | | | | | Nonfamily households | | | Average size | | | | |
|--|---------------------|-------------------|--|---------------------|--|---|--|----------------------|--------------------------|----------------------|-----------------|----------|--|--|--|
| | | Total | | Husband-wife family | | Female householder, no husband present | | Total | Householder living alone | | House- holds | Families | | | |
| | | Number | Percent with own children under 18 years | Number | Percent with own children under 18 years | Number | Percent with own children under 18 years | | Total | 65 years and over | | | | | |
| | | | | | | | | | | | | | | | |
| Madison County—Con. | | | | | | | | | | | | | | | |
| Monroe township..... | 3,569 | 2,445 | 40.9 | 1,798 | 34.2 | 435 | 57.0 | 1,124 | 952 | 412 | 2.44 | 2.92 | | | |
| Alexandria city..... | 2,113 | 1,362 | 46.3 | 892 | 37.2 | 331 | 61.6 | 751 | 635 | 271 | 2.41 | 2.95 | | | |
| Orestes town..... | 148 | 114 | 43.0 | 89 | 39.3 | 18 | 50.0 | 34 | 28 | 16 | 2.80 | 3.11 | | | |
| Pipe Creek township..... | 5,025 | 3,422 | 39.2 | 2,484 | 33.1 | 661 | 55.5 | 1,603 | 1,345 | 581 | 2.49 | 2.96 | | | |
| Elwood city (part)..... | 3,433 | 2,249 | 41.8 | 1,533 | 34.9 | 510 | 56.9 | 1,184 | 984 | 427 | 2.49 | 3.02 | | | |
| Frankton town (part)..... | 568 | 400 | 41.8 | 290 | 36.9 | 83 | 53.0 | 168 | 147 | 56 | 2.50 | 2.99 | | | |
| Richland township..... | 1,968 | 1,471 | 30.0 | 1,252 | 28.4 | 143 | 33.6 | 497 | 425 | 197 | 2.43 | 2.80 | | | |
| Anderson city (part)..... | 171 | 120 | 35.0 | 98 | 33.7 | 15 | 33.3 | 51 | 45 | 22 | 2.29 | 2.77 | | | |
| Stony Creek township..... | 1,504 | 1,122 | 43.7 | 895 | 39.8 | 160 | 57.5 | 382 | 320 | 134 | 2.57 | 2.94 | | | |
| Lapel town..... | 803 | 578 | 48.3 | 428 | 42.5 | 111 | 64.0 | 225 | 187 | 83 | 2.58 | 2.99 | | | |
| Union township..... | 3,667 | 2,613 | 34.6 | 2,105 | 29.7 | 350 | 53.7 | 1,054 | 871 | 393 | 2.41 | 2.83 | | | |
| Anderson city (part)..... | 3 | 2 | 0.0 | 2 | 0.0 | 0 | (X) | 1 | 1 | 1 | 1.67 | 2.00 | | | |
| Chesterfield town (part)..... | 1,089 | 663 | 45.4 | 450 | 37.8 | 148 | 60.1 | 426 | 355 | 128 | 2.28 | 2.89 | | | |
| Van Buren township..... | 718 | 526 | 39.7 | 429 | 35.4 | 58 | 44.8 | 192 | 166 | 77 | 2.56 | 2.98 | | | |
| Summitville town..... | 378 | 268 | 41.8 | 203 | 35.5 | 41 | 48.8 | 110 | 92 | 40 | 2.56 | 3.01 | | | |
| Marion County..... | 366,176 | 218,338 | 47.8 | 135,219 | 41.5 | 62,773 | 60.4 | 147,838 | 117,050 | 31,082 | 2.42 | 3.08 | | | |
| Center township..... | 58,339 | 29,669 | 44.0 | 13,777 | 35.7 | 12,021 | 53.6 | 28,670 | 21,958 | 5,071 | 2.34 | 3.15 | | | |
| Beech Grove city (part)..... | 1,252 | 811 | 43.6 | 518 | 37.8 | 210 | 53.8 | 441 | 368 | 145 | 2.46 | 2.99 | | | |
| Indianapolis city (balance) (part)..... | 57,087 | 28,858 | 44.0 | 13,259 | 35.6 | 11,811 | 53.6 | 28,229 | 21,590 | 4,926 | 2.34 | 3.16 | | | |
| Decatur township..... | 11,457 | 8,345 | 52.8 | 5,577 | 47.5 | 1,952 | 64.1 | 3,112 | 2,339 | 671 | 2.81 | 3.21 | | | |
| Indianapolis city (balance) (part)..... | 11,457 | 8,345 | 52.8 | 5,577 | 47.5 | 1,952 | 64.1 | 3,112 | 2,339 | 671 | 2.81 | 3.21 | | | |
| Franklin township..... | 20,113 | 14,524 | 53.0 | 11,348 | 49.8 | 2,220 | 64.0 | 5,589 | 4,386 | 1,272 | 2.71 | 3.18 | | | |
| Beech Grove city (part)..... | 742 | 352 | 65.3 | 154 | 49.4 | 154 | 79.9 | 390 | 355 | 185 | 2.23 | 3.28 | | | |
| Indianapolis city (balance) (part)..... | 19,371 | 14,172 | 52.6 | 11,194 | 49.8 | 2,066 | 62.8 | 5,199 | 4,031 | 1,087 | 2.73 | 3.18 | | | |
| Lawrence township..... | 47,389 | 30,773 | 49.1 | 19,781 | 42.2 | 8,716 | 64.1 | 16,616 | 13,755 | 3,647 | 2.49 | 3.08 | | | |
| Indianapolis city (balance) (part)..... | 29,525 | 18,824 | 47.1 | 11,894 | 39.1 | 5,595 | 63.7 | 10,701 | 8,820 | 2,215 | 2.44 | 3.05 | | | |
| Lawrence city..... | 17,864 | 11,949 | 52.4 | 7,887 | 46.9 | 3,121 | 64.7 | 5,915 | 4,935 | 1,432 | 2.56 | 3.12 | | | |
| Perry township..... | 43,812 | 27,338 | 46.2 | 18,977 | 41.1 | 5,876 | 59.4 | 16,474 | 12,853 | 4,144 | 2.44 | 3.03 | | | |
| Beech Grove city (part)..... | 3,904 | 2,404 | 45.4 | 1,530 | 38.2 | 635 | 58.0 | 1,500 | 1,240 | 427 | 2.34 | 2.93 | | | |
| Homecroft town..... | 308 | 214 | 37.4 | 170 | 33.5 | 36 | 52.8 | 94 | 81 | 26 | 2.34 | 2.82 | | | |
| Indianapolis city (balance) (part)..... | 38,904 | 24,236 | 46.6 | 16,920 | 41.6 | 5,115 | 59.8 | 14,668 | 11,365 | 3,619 | 2.45 | 3.04 | | | |
| Southport city..... | 696 | 484 | 36.6 | 357 | 31.4 | 90 | 46.7 | 212 | 167 | 72 | 2.46 | 2.89 | | | |
| Pike township..... | 32,742 | 19,176 | 51.9 | 11,949 | 45.1 | 5,801 | 66.3 | 13,566 | 11,224 | 2,384 | 2.37 | 3.09 | | | |
| Clermont town (part)..... | 128 | 99 | 23.2 | 93 | 21.5 | 3 | 66.7 | 29 | 17 | 7 | 2.40 | 2.66 | | | |
| Indianapolis city (balance) (part)..... | 32,614 | 19,077 | 52.1 | 11,856 | 45.3 | 5,798 | 66.3 | 13,537 | 11,207 | 2,377 | 2.37 | 3.09 | | | |
| Warren township..... | 39,122 | 24,998 | 47.7 | 14,590 | 39.9 | 8,129 | 60.8 | 14,124 | 11,468 | 3,669 | 2.52 | 3.11 | | | |
| Beech Grove city (part)..... | 0 | 0 | (X) | 0 | (X) | 0 | (X) | 0 | 0 | 0 | 0.00 | 0.00 | | | |
| Cumberland town (part)..... | 983 | 626 | 55.8 | 291 | 44.7 | 259 | 67.6 | 357 | 298 | 54 | 2.63 | 3.26 | | | |
| Indianapolis city (balance) (part)..... | 37,325 | 24,065 | 47.6 | 14,112 | 39.9 | 7,778 | 60.7 | 13,260 | 10,697 | 3,294 | 2.53 | 3.10 | | | |
| Warren Park town..... | 814 | 307 | 39.0 | 187 | 32.1 | 92 | 50.0 | 507 | 473 | 321 | 1.82 | 2.93 | | | |
| Washington township..... | 59,665 | 30,773 | 42.8 | 20,808 | 36.5 | 7,704 | 58.8 | 28,892 | 22,420 | 5,805 | 2.15 | 2.88 | | | |
| Crows Nest town..... | 34 | 28 | 7.1 | 25 | 8.0 | 1 | 0.0 | 6 | 5 | 0 | 2.15 | 2.32 | | | |
| Indianapolis city (balance) (part)..... | 58,380 | 29,874 | 42.9 | 20,037 | 36.5 | 7,620 | 59.0 | 28,506 | 22,109 | 5,668 | 2.14 | 2.88 | | | |
| Meridian Hills town..... | 644 | 477 | 41.5 | 417 | 40.8 | 40 | 45.0 | 167 | 134 | 68 | 2.51 | 2.94 | | | |
| North Crows Nest town..... | 19 | 15 | 26.7 | 14 | 28.6 | 0 | (X) | 4 | 3 | 1 | 2.37 | 2.67 | | | |
| Rocky Ripple town..... | 291 | 158 | 41.8 | 108 | 40.7 | 32 | 40.6 | 133 | 107 | 26 | 2.08 | 2.75 | | | |
| Spring Hill town..... | 55 | 31 | 6.5 | 28 | 7.1 | 2 | 0.0 | 24 | 19 | 13 | 1.78 | 2.19 | | | |
| Williams Creek town..... | 146 | 119 | 41.2 | 114 | 39.5 | 3 | 66.7 | 27 | 22 | 16 | 2.79 | 3.12 | | | |
| Wynnedale town..... | 96 | 71 | 31.0 | 65 | 27.7 | 6 | 66.7 | 25 | 21 | 13 | 2.41 | 2.83 | | | |
| Wayne township..... | 53,537 | 32,742 | 50.0 | 18,412 | 42.9 | 10,354 | 62.1 | 20,795 | 16,647 | 4,419 | 2.51 | 3.14 | | | |
| Clermont town (part)..... | 451 | 286 | 41.6 | 199 | 36.2 | 52 | 53.8 | 165 | 136 | 46 | 2.33 | 2.90 | | | |
| Indianapolis city (balance) (part)..... | 47,536 | 29,525 | 50.3 | 16,416 | 43.5 | 9,454 | 62.0 | 18,011 | 14,297 | 3,652 | 2.56 | 3.17 | | | |
| Speedway town..... | 5,550 | 2,931 | 47.2 | 1,797 | 38.7 | 848 | 63.2 | 2,619 | 2,214 | 721 | 2.13 | 2.84 | | | |
| Marshall County..... | 17,406 | 12,516 | 44.3 | 9,949 | 40.9 | 1,726 | 58.5 | 4,890 | 4,188 | 1,869 | 2.66 | 3.15 | | | |
| Bourbon township..... | 1,133 | 825 | 47.8 | 655 | 43.8 | 122 | 63.1 | 308 | 255 | 102 | 2.78 | 3.29 | | | |
| Bourbon town..... | 678 | 465 | 52.5 | 333 | 46.5 | 98 | 65.3 | 213 | 182 | 68 | 2.67 | 3.25 | | | |
| Center township..... | 5,889 | 3,998 | 47.0 | 2,980 | 43.0 | 714 | 60.4 | 1,891 | 1,624 | 725 | 2.59 | 3.15 | | | |
| Plymouth city (part)..... | 3,940 | 2,401 | 51.0 | 1,564 | 45.8 | 589 | 62.8 | 1,539 | 1,321 | 591 | 2.49 | 3.19 | | | |
| German township..... | 3,094 | 2,276 | 48.2 | 1,875 | 46.5 | 258 | 54.7 | 818 | 721 | 360 | 2.84 | 3.37 | | | |
| Bremen town..... | 1,736 | 1,155 | 50.1 | 877 | 47.9 | 187 | 57.8 | 581 | 522 | 272 | 2.58 | 3.20 | | | |
| Green township..... | 392 | 321 | 40.2 | 280 | 37.1 | 28 | 50.0 | 71 | 61 | 21 | 2.81 | 3.11 | | | |
| Argos town (part)..... | 29 | 24 | 33.3 | 19 | 26.3 | 4 | 50.0 | 5 | 4 | 0 | 2.62 | 2.75 | | | |
| North township..... | 1,590 | 1,180 | 42.6 | 939 | 39.4 | 158 | 60.1 | 410 | 335 | 147 | 2.72 | 3.13 | | | |
| La Paz town..... | 216 | 144 | 46.5 | 100 | 41.0 | 29 | 62.1 | 72 | 61 | 28 | 2.60 | 3.24 | | | |
| Polk township..... | 1,061 | 818 | 37.7 | 690 | 34.9 | 67 | 44.8 | 243 | 208 | 75 | 2.66 | 3.02 | | | |
| Koontz Lake CDP (part)..... | 44 | 34 | 17.6 | 30 | 20.0 | 2 | 0.0 | 10 | 8 | 3 | 2.23 | 2.53 | | | |
| Tippecanoe township..... | 485 | 376 | 39.4 | 322 | 38.2 | 29 | 48.3 | 109 | 94 | 45 | 2.71 | 3.07 | | | |
| Union township..... | 1,272 | 829 | 39.0 | 667 | 35.4 | 113 | 56.6 | 443 | 394 | 190 | 2.38 | 2.95 | | | |
| Culver town..... | 598 | 354 | 40.1 | 264 | 34.1 | 62 | 61.3 | 244 | 222 | 107 | 2.15 | 2.77 | | | |
| Walnut township..... | 1,007 | 742 | 45.8 | 567 | 41.1 | 128 | 63.3 | 265 | 214 | 100 | 2.73 | 3.13 | | | |
| Argos town (part)..... | 613 | 419 | 49.2 | 279 | 40.9 | 107 | 68.2 | 194 | 158 | 67 | 2.63 | 3.10 | | | |
| West township..... | 1,483 | 1,151 | 36.2 | 974 | 32.9 | 109 | 57.8 | 332 | 282 | 104 | 2.61 | 2.96 | | | |
| Plymouth city (part)..... | 0 | 0 | (X) | 0 | (X) | 0 | (X) | 0 | 0 | 0 | 0.00 | 0.00 | | | |
| Martin County..... | 4,216 | 2,832 | 40.3 | 2,224 | 36.3 | 386 | 54.1 | 1,384 | 1,210 | 482 | 2.43 | 2.98 | | | |
| Center township..... | 708 | 450 | 36.2 | 348 | 31.9 | 66 | 48.5 | 258 | 218 | 107 | 2.34 | 2.92 | | | |
| Dover Hill CDP..... | 45 | 33 | 36.4 | 25 | 36.0 | 4 | 0.0 | 12 | 10 | 4 | 2.53 | 2.91 | | | |
| Shoals town (part)..... | 257 | 132 | 34.1 | 91 | 27.5 | 30 | 43.3 | 125 | 115 | 63 | 2.04 | 2.83 | | | |

Table 7.
Households and Families: 2010—Con.

[For information on confidentiality protection, nonsampling error, and definitions, see Selected Appendixes at <www.census.gov/prod/cen2010/cph-1-a.pdf>]

| State County County Subdivision Place | Total households | Family households | | | | | | Nonfamily households | | | Average size | |
|--|---------------------|-------------------|--|---------------------|--|---|--|----------------------|--------------------------|----------------------|-----------------|----------|
| | | Total | | Husband-wife family | | Female householder, no husband present | | Total | Householder living alone | | House- holds | Families |
| | | Number | Percent with own children under 18 years | Number | Percent with own children under 18 years | Number | Percent with own children under 18 years | | Total | 65 years and over | | |
| | | | | | | | | | | | | |
| Martin County—Con. | | | | | | | | | | | | |
| Halbert township..... | 664 | 451 | 38.4 | 349 | 35.8 | 66 | 50.0 | 213 | 177 | 58 | 2.46 | 2.97 |
| Shoals town (part)..... | 119 | 57 | 52.6 | 32 | 40.6 | 19 | 63.2 | 62 | 58 | 21 | 1.94 | 2.75 |
| Lost River township..... | 226 | 170 | 37.1 | 141 | 32.6 | 16 | 37.5 | 56 | 46 | 18 | 2.53 | 2.89 |
| Mitcheltree township..... | 261 | 175 | 38.3 | 130 | 28.5 | 20 | 75.0 | 86 | 79 | 34 | 2.39 | 2.91 |
| Perry township..... | 2,068 | 1,369 | 43.0 | 1,077 | 38.8 | 198 | 58.6 | 699 | 629 | 250 | 2.42 | 3.01 |
| Burns City CDP..... | 52 | 34 | 29.4 | 27 | 22.2 | 5 | 40.0 | 18 | 16 | 4 | 2.25 | 2.79 |
| Crane town..... | 80 | 43 | 46.5 | 29 | 34.5 | 9 | 66.7 | 37 | 35 | 11 | 2.30 | 3.12 |
| Loogootee city..... | 1,206 | 709 | 44.0 | 511 | 38.4 | 143 | 58.7 | 497 | 447 | 178 | 2.25 | 2.95 |
| Rutherford township..... | 289 | 217 | 39.6 | 179 | 39.1 | 20 | 35.0 | 72 | 61 | 15 | 2.63 | 3.03 |
| Miami County..... | 13,456 | 9,330 | 42.0 | 7,158 | 36.3 | 1,517 | 61.4 | 4,126 | 3,531 | 1,484 | 2.49 | 2.97 |
| Allen township..... | 241 | 191 | 42.9 | 155 | 42.6 | 18 | 38.9 | 50 | 37 | 12 | 2.88 | 3.20 |
| Macy town..... | 76 | 57 | 38.6 | 39 | 38.5 | 10 | 50.0 | 19 | 13 | 6 | 2.75 | 3.05 |
| Butler township..... | 351 | 245 | 38.4 | 201 | 33.8 | 28 | 60.7 | 106 | 82 | 28 | 2.47 | 2.86 |
| Clay township..... | 341 | 254 | 29.5 | 229 | 28.8 | 16 | 43.8 | 87 | 78 | 34 | 2.48 | 2.89 |
| Deer Creek township..... | 679 | 489 | 41.1 | 399 | 35.8 | 61 | 65.6 | 190 | 166 | 76 | 2.53 | 2.97 |
| Grissom AFB CDP (part)..... | 2 | 2 | 50.0 | 2 | 50.0 | 0 | (X) | 0 | 0 | 0 | 3.50 | 3.00 |
| Erie township..... | 224 | 172 | 31.4 | 156 | 28.8 | 11 | 54.5 | 52 | 41 | 20 | 2.47 | 2.80 |
| Harrison township..... | 271 | 218 | 39.9 | 194 | 40.7 | 14 | 28.6 | 53 | 46 | 24 | 2.80 | 3.16 |
| Jackson township..... | 757 | 564 | 40.6 | 457 | 35.7 | 75 | 68.0 | 193 | 170 | 71 | 2.58 | 2.99 |
| Amboy town..... | 151 | 114 | 32.5 | 91 | 29.7 | 17 | 47.1 | 37 | 33 | 15 | 2.54 | 2.96 |
| Converse town (part)..... | 372 | 265 | 50.2 | 200 | 44.5 | 49 | 73.5 | 107 | 94 | 36 | 2.67 | 3.14 |
| Jefferson township..... | 979 | 717 | 38.9 | 604 | 34.3 | 73 | 64.4 | 262 | 237 | 116 | 2.46 | 2.90 |
| Denver town..... | 177 | 133 | 49.6 | 101 | 46.5 | 21 | 52.4 | 44 | 36 | 20 | 2.72 | 3.13 |
| Mexico CDP..... | 363 | 257 | 33.5 | 219 | 29.2 | 28 | 60.7 | 106 | 98 | 42 | 2.30 | 2.74 |
| Peru city (part)..... | 0 | 0 | (X) | 0 | (X) | 0 | (X) | 0 | 0 | 0 | 0.00 | 0.00 |
| Perry township..... | 309 | 243 | 42.0 | 211 | 40.3 | 15 | 46.7 | 66 | 57 | 26 | 2.80 | 3.16 |
| Peru township..... | 4,689 | 2,956 | 40.4 | 2,121 | 34.7 | 614 | 53.4 | 1,733 | 1,499 | 663 | 2.36 | 2.95 |
| Peru city (part)..... | 3,938 | 2,428 | 41.9 | 1,666 | 36.3 | 564 | 53.0 | 1,510 | 1,310 | 552 | 2.36 | 2.97 |
| Pipe Creek township..... | 2,400 | 1,700 | 51.0 | 1,182 | 42.3 | 350 | 71.1 | 700 | 585 | 206 | 2.59 | 3.05 |
| Bunker Hill town..... | 366 | 249 | 49.4 | 170 | 38.8 | 56 | 75.0 | 117 | 95 | 37 | 2.43 | 2.87 |
| Grissom AFB CDP (part)..... | 834 | 577 | 64.8 | 344 | 59.0 | 150 | 73.3 | 257 | 204 | 53 | 2.80 | 3.34 |
| Richland township..... | 443 | 353 | 37.4 | 310 | 33.9 | 23 | 73.9 | 90 | 76 | 33 | 2.66 | 2.98 |
| Union township..... | 332 | 245 | 38.8 | 215 | 37.7 | 16 | 62.5 | 87 | 72 | 24 | 2.58 | 3.01 |
| Washington township..... | 1,440 | 983 | 43.3 | 724 | 34.8 | 203 | 69.5 | 457 | 385 | 151 | 2.43 | 2.91 |
| Peru city (part)..... | 853 | 533 | 49.9 | 345 | 36.5 | 152 | 76.3 | 320 | 269 | 95 | 2.34 | 2.93 |
| Monroe County..... | 54,864 | 27,315 | 42.3 | 20,950 | 37.7 | 4,438 | 59.6 | 27,549 | 17,822 | 4,107 | 2.24 | 2.86 |
| Bean Blossom township..... | 1,095 | 844 | 38.7 | 729 | 37.2 | 69 | 49.3 | 251 | 201 | 67 | 2.66 | 3.03 |
| Ellettsville town (part)..... | 0 | 0 | (X) | 0 | (X) | 0 | (X) | 0 | 0 | 0 | 0.00 | 0.00 |
| Stinesville town..... | 95 | 50 | 34.0 | 39 | 30.8 | 9 | 55.6 | 45 | 44 | 19 | 2.08 | 2.96 |
| Benton township..... | 1,367 | 979 | 36.7 | 845 | 33.0 | 88 | 63.6 | 388 | 301 | 98 | 2.45 | 2.87 |
| Bloomington township..... | 14,561 | 4,647 | 39.1 | 3,222 | 31.8 | 966 | 61.1 | 9,914 | 5,575 | 978 | 2.09 | 2.72 |
| Bloomington city (part)..... | 12,694 | 3,352 | 39.9 | 2,163 | 31.7 | 806 | 61.9 | 9,342 | 5,119 | 834 | 2.05 | 2.69 |
| Clear Creek township..... | 2,081 | 1,403 | 39.6 | 1,160 | 36.3 | 158 | 56.3 | 678 | 549 | 138 | 2.40 | 2.93 |
| Harrodsburg CDP..... | 280 | 198 | 38.4 | 157 | 34.4 | 28 | 42.9 | 82 | 66 | 21 | 2.47 | 2.93 |
| Smithville-Sanders CDP (part)..... | 1,201 | 765 | 39.7 | 627 | 36.0 | 94 | 62.8 | 436 | 358 | 77 | 2.34 | 2.94 |
| Indian Creek township..... | 635 | 481 | 37.4 | 400 | 33.3 | 43 | 53.5 | 154 | 122 | 36 | 2.57 | 2.92 |
| Perry township..... | 22,714 | 10,642 | 45.2 | 8,119 | 40.9 | 1,810 | 62.7 | 12,072 | 7,802 | 1,725 | 2.19 | 2.85 |
| Bloomington city (part)..... | 17,725 | 7,403 | 44.6 | 5,488 | 39.3 | 1,392 | 63.3 | 10,322 | 6,459 | 1,422 | 2.12 | 2.79 |
| Smithville-Sanders CDP (part)..... | 156 | 103 | 46.6 | 83 | 44.6 | 14 | 57.1 | 53 | 42 | 7 | 2.39 | 2.93 |
| Polk township..... | 155 | 104 | 40.4 | 82 | 31.7 | 11 | 54.5 | 51 | 44 | 20 | 2.32 | 2.80 |
| Richland township..... | 5,717 | 3,978 | 44.8 | 3,098 | 40.7 | 639 | 56.3 | 1,739 | 1,393 | 486 | 2.50 | 2.97 |
| Bloomington city (part)..... | 20 | 3 | 66.7 | 1 | 100.0 | 1 | 0.0 | 17 | 14 | 1 | 1.50 | 3.00 |
| Ellettsville town (part)..... | 2,593 | 1,704 | 49.5 | 1,223 | 43.9 | 352 | 61.9 | 889 | 732 | 253 | 2.43 | 2.98 |
| Salt Creek township..... | 683 | 437 | 30.0 | 369 | 26.3 | 43 | 58.1 | 246 | 192 | 53 | 2.21 | 2.65 |
| Van Buren township..... | 5,026 | 3,193 | 42.0 | 2,396 | 37.5 | 563 | 55.6 | 1,833 | 1,470 | 447 | 2.34 | 2.89 |
| Bloomington city (part)..... | 986 | 509 | 52.7 | 297 | 48.1 | 152 | 59.2 | 477 | 404 | 102 | 2.10 | 2.86 |
| Washington township..... | 830 | 607 | 34.1 | 530 | 32.1 | 48 | 35.4 | 223 | 173 | 59 | 2.44 | 2.82 |
| Montgomery County..... | 14,979 | 10,342 | 43.3 | 7,971 | 37.4 | 1,554 | 63.3 | 4,637 | 3,883 | 1,594 | 2.47 | 2.94 |
| Brown township..... | 668 | 496 | 41.5 | 407 | 39.1 | 64 | 50.0 | 172 | 146 | 84 | 2.57 | 2.99 |
| New Market town (part)..... | 57 | 44 | 38.6 | 32 | 34.4 | 8 | 62.5 | 13 | 12 | 5 | 2.70 | 3.14 |
| Waveland town..... | 169 | 118 | 45.8 | 89 | 39.3 | 22 | 59.1 | 51 | 42 | 33 | 2.49 | 2.93 |
| Clark township..... | 700 | 514 | 45.1 | 417 | 41.0 | 65 | 64.6 | 186 | 148 | 71 | 2.63 | 3.04 |
| Ladoga town (part)..... | 375 | 268 | 50.4 | 202 | 45.0 | 44 | 70.5 | 107 | 83 | 40 | 2.62 | 3.04 |
| Coal Creek township..... | 594 | 446 | 42.8 | 370 | 38.4 | 43 | 69.8 | 148 | 130 | 46 | 2.60 | 2.98 |
| New Richmond town..... | 134 | 93 | 46.2 | 68 | 36.8 | 13 | 76.9 | 41 | 34 | 11 | 2.49 | 2.89 |
| Wingate town..... | 114 | 76 | 43.4 | 58 | 37.9 | 10 | 60.0 | 38 | 37 | 19 | 2.31 | 2.84 |
| Franklin township..... | 735 | 535 | 47.5 | 427 | 41.9 | 62 | 61.3 | 200 | 167 | 59 | 2.61 | 3.05 |
| Darlington town..... | 327 | 226 | 55.3 | 163 | 46.6 | 36 | 69.4 | 101 | 85 | 23 | 2.58 | 3.10 |
| Madison township..... | 495 | 358 | 40.2 | 282 | 34.0 | 53 | 62.3 | 137 | 115 | 42 | 2.57 | 2.98 |
| Linden town..... | 301 | 202 | 46.0 | 145 | 38.6 | 37 | 64.9 | 99 | 86 | 27 | 2.52 | 3.03 |
| Ripley township..... | 385 | 306 | 37.3 | 238 | 29.8 | 42 | 61.9 | 79 | 60 | 20 | 2.54 | 2.76 |
| Alamo town..... | 26 | 17 | 41.2 | 11 | 27.3 | 4 | 100.0 | 9 | 7 | 5 | 2.54 | 3.00 |
| Scott township..... | 320 | 251 | 45.4 | 205 | 40.5 | 31 | 67.7 | 69 | 60 | 27 | 2.62 | 2.96 |
| Ladoga town (part)..... | 2 | 1 | 0.0 | 1 | 0.0 | 0 | (X) | 1 | 1 | 1 | 2.00 | 3.00 |
| New Market town (part)..... | 64 | 49 | 46.9 | 33 | 45.5 | 10 | 30.0 | 15 | 14 | 3 | 2.72 | 3.08 |
| Sugar Creek township..... | 158 | 125 | 40.8 | 108 | 38.0 | 5 | 40.0 | 33 | 27 | 7 | 2.84 | 3.15 |
| Union township..... | 9,736 | 6,439 | 43.5 | 4,802 | 36.8 | 1,098 | 63.9 | 3,297 | 2,759 | 1,145 | 2.41 | 2.91 |

Table 7.
Households and Families: 2010—Con.

[For information on confidentiality protection, nonsampling error, and definitions, see Selected Appendixes at <www.census.gov/prod/cen2010/cph-1-a.pdf>]

| State County County Subdivision Place | Total households | Family households | | | | | | Nonfamily households | | | Average size | |
|--|---------------------|-------------------|--|---------------------|--|---|--|----------------------|--------------------------|----------------------|-----------------|----------|
| | | Total | | Husband-wife family | | Female householder, no husband present | | Total | Householder living alone | | House- holds | Families |
| | | Number | Percent with own children under 18 years | Number | Percent with own children under 18 years | Number | Percent with own children under 18 years | | Total | 65 years and over | | |
| Montgomery County—Con. | | | | | | | | | | | | |
| Union township—Con. | | | | | | | | | | | | |
| Crawfordsville city..... | 6,396 | 3,837 | 45.5 | 2,607 | 36.9 | 871 | 64.1 | 2,559 | 2,155 | 895 | 2.31 | 2.91 |
| Lake Holiday CDP..... | 352 | 270 | 33.7 | 238 | 32.8 | 18 | 33.3 | 82 | 60 | 21 | 2.59 | 2.93 |
| New Market town (part)..... | 117 | 86 | 53.5 | 64 | 46.9 | 16 | 81.3 | 31 | 25 | 9 | 2.63 | 3.06 |
| Walnut township..... | 557 | 392 | 40.8 | 335 | 37.9 | 29 | 65.5 | 165 | 138 | 46 | 2.50 | 3.01 |
| New Ross town..... | 135 | 89 | 50.6 | 75 | 48.0 | 7 | 57.1 | 46 | 40 | 15 | 2.57 | 3.26 |
| Wayne township..... | 631 | 480 | 42.5 | 380 | 37.1 | 62 | 62.9 | 151 | 133 | 47 | 2.52 | 2.88 |
| Waynetown town..... | 391 | 282 | 45.0 | 211 | 38.4 | 47 | 68.1 | 109 | 97 | 37 | 2.45 | 2.88 |
| Morgan County..... | 25,765 | 19,355 | 42.0 | 15,396 | 38.1 | 2,601 | 56.0 | 6,410 | 5,233 | 2,082 | 2.65 | 3.04 |
| Adams township..... | 462 | 350 | 34.0 | 294 | 30.3 | 31 | 48.4 | 112 | 94 | 36 | 2.58 | 2.92 |
| Ashland township..... | 631 | 479 | 40.9 | 399 | 38.1 | 42 | 52.4 | 152 | 122 | 47 | 2.73 | 3.09 |
| Baker township..... | 259 | 199 | 39.2 | 173 | 35.3 | 14 | 78.6 | 60 | 47 | 14 | 2.77 | 3.15 |
| Brown township..... | 5,053 | 3,617 | 45.2 | 2,672 | 40.1 | 661 | 59.2 | 1,436 | 1,209 | 524 | 2.55 | 2.99 |
| Moorestown town (part)..... | 3,715 | 2,558 | 47.5 | 1,822 | 42.4 | 529 | 60.1 | 1,157 | 984 | 429 | 2.49 | 2.99 |
| Clay township..... | 1,585 | 1,227 | 37.7 | 987 | 34.8 | 160 | 50.0 | 358 | 283 | 88 | 2.71 | 3.05 |
| Bethany town..... | 31 | 24 | 37.5 | 14 | 35.7 | 5 | 40.0 | 7 | 6 | 3 | 2.61 | 2.92 |
| Brooklyn town..... | 580 | 455 | 43.5 | 339 | 39.5 | 88 | 52.3 | 125 | 98 | 32 | 2.76 | 3.05 |
| Green township..... | 1,248 | 1,011 | 41.4 | 863 | 39.0 | 93 | 57.0 | 237 | 181 | 72 | 2.82 | 3.11 |
| Gregg township..... | 1,053 | 843 | 38.9 | 727 | 37.6 | 68 | 45.6 | 210 | 160 | 52 | 2.78 | 3.09 |
| Harrison township..... | 581 | 440 | 36.4 | 381 | 33.9 | 32 | 50.0 | 141 | 101 | 34 | 2.62 | 2.95 |
| Jackson township..... | 1,302 | 999 | 36.8 | 839 | 34.7 | 107 | 46.7 | 303 | 249 | 98 | 2.61 | 2.97 |
| Morgantown town..... | 374 | 236 | 49.6 | 162 | 47.5 | 56 | 55.4 | 138 | 116 | 51 | 2.54 | 3.18 |
| Painted Hills CDP (part)..... | 271 | 217 | 22.1 | 195 | 20.0 | 16 | 37.5 | 54 | 45 | 13 | 2.36 | 2.63 |
| Jefferson township..... | 1,202 | 970 | 37.1 | 834 | 33.2 | 73 | 58.9 | 232 | 193 | 68 | 2.72 | 3.00 |
| Madison township..... | 3,431 | 2,759 | 45.9 | 2,275 | 42.9 | 316 | 57.6 | 672 | 533 | 191 | 2.83 | 3.13 |
| Moorestown town (part)..... | 0 | 0 | (X) | 0 | (X) | 0 | (X) | 0 | 0 | 0 | 0.00 | 0.00 |
| Monroe township..... | 1,781 | 1,430 | 42.9 | 1,162 | 39.5 | 176 | 54.0 | 351 | 272 | 91 | 2.75 | 3.04 |
| Monrovia town..... | 365 | 288 | 53.1 | 221 | 50.7 | 49 | 59.2 | 77 | 60 | 17 | 2.91 | 3.27 |
| Ray township..... | 585 | 444 | 40.8 | 347 | 38.3 | 66 | 47.0 | 141 | 111 | 48 | 2.79 | 3.16 |
| Paragon town..... | 233 | 172 | 45.9 | 123 | 38.2 | 35 | 62.9 | 61 | 43 | 17 | 2.83 | 3.18 |
| Washington township..... | 6,592 | 4,587 | 42.2 | 3,443 | 36.8 | 762 | 57.2 | 2,005 | 1,678 | 719 | 2.52 | 3.00 |
| Martinsville city..... | 4,610 | 2,990 | 45.5 | 2,030 | 39.4 | 661 | 57.5 | 1,620 | 1,359 | 592 | 2.47 | 3.03 |
| Painted Hills CDP (part)..... | 15 | 12 | 33.3 | 9 | 33.3 | 1 | 0.0 | 3 | 3 | 2 | 2.47 | 2.75 |
| Newton County..... | 5,503 | 3,945 | 38.0 | 3,151 | 34.1 | 478 | 52.5 | 1,558 | 1,308 | 588 | 2.56 | 3.00 |
| Beaver township..... | 643 | 425 | 37.9 | 336 | 34.2 | 50 | 46.0 | 218 | 179 | 87 | 2.45 | 2.96 |
| Morocco town..... | 463 | 299 | 38.5 | 221 | 33.9 | 45 | 46.7 | 164 | 138 | 72 | 2.44 | 2.97 |
| Colfax township..... | 64 | 53 | 39.6 | 47 | 38.3 | 2 | 50.0 | 11 | 8 | 5 | 3.11 | 3.23 |
| Grant township..... | 490 | 323 | 38.7 | 234 | 33.8 | 54 | 50.0 | 167 | 132 | 64 | 2.43 | 2.93 |
| Goodland town..... | 426 | 276 | 40.6 | 200 | 35.5 | 46 | 52.2 | 150 | 119 | 57 | 2.45 | 2.99 |
| Iroquois township..... | 502 | 358 | 40.2 | 273 | 35.9 | 50 | 52.0 | 144 | 128 | 72 | 2.59 | 3.06 |
| Brook town..... | 383 | 274 | 43.4 | 204 | 37.3 | 42 | 59.5 | 109 | 96 | 52 | 2.60 | 3.05 |
| Jackson township..... | 162 | 115 | 29.6 | 99 | 26.3 | 10 | 50.0 | 47 | 39 | 15 | 2.36 | 2.71 |
| Mount Ayr town..... | 51 | 31 | 29.0 | 23 | 26.1 | 5 | 40.0 | 20 | 14 | 5 | 2.39 | 2.71 |
| Jefferson township..... | 857 | 574 | 38.7 | 431 | 29.9 | 94 | 71.3 | 283 | 248 | 109 | 2.45 | 2.97 |
| Kentland town..... | 695 | 450 | 41.3 | 326 | 32.2 | 83 | 72.3 | 245 | 215 | 93 | 2.46 | 3.02 |
| Lake township..... | 918 | 686 | 37.3 | 555 | 34.4 | 71 | 45.1 | 232 | 203 | 78 | 2.60 | 3.03 |
| Lake Village CDP..... | 281 | 212 | 42.9 | 170 | 41.8 | 25 | 48.0 | 69 | 64 | 31 | 2.72 | 3.20 |
| Lincoln township..... | 1,651 | 1,252 | 38.9 | 1,041 | 36.4 | 130 | 46.9 | 399 | 324 | 140 | 2.67 | 3.05 |
| Roselawn CDP (part)..... | 938 | 731 | 39.7 | 624 | 37.8 | 67 | 44.8 | 207 | 168 | 65 | 2.74 | 3.10 |
| McClellan township..... | 89 | 62 | 35.5 | 52 | 30.8 | 9 | 66.7 | 27 | 24 | 10 | 2.44 | 2.90 |
| Washington township..... | 127 | 97 | 29.9 | 83 | 26.5 | 8 | 37.5 | 30 | 23 | 8 | 2.54 | 2.89 |
| Noble County..... | 17,355 | 12,591 | 44.3 | 9,921 | 40.2 | 1,731 | 60.5 | 4,764 | 3,966 | 1,590 | 2.69 | 3.16 |
| Albion township..... | 868 | 562 | 51.2 | 394 | 46.2 | 122 | 63.9 | 306 | 257 | 102 | 2.48 | 3.04 |
| Albion town (part)..... | 831 | 530 | 52.5 | 366 | 47.5 | 120 | 64.2 | 301 | 253 | 101 | 2.46 | 3.04 |
| Allen township..... | 2,677 | 1,891 | 46.5 | 1,414 | 41.2 | 314 | 58.6 | 786 | 663 | 249 | 2.60 | 3.08 |
| Avilla town..... | 916 | 593 | 52.1 | 417 | 45.6 | 111 | 63.1 | 323 | 276 | 102 | 2.46 | 3.04 |
| Kendallville city (part)..... | 898 | 602 | 54.3 | 374 | 47.9 | 159 | 59.7 | 296 | 239 | 69 | 2.63 | 3.15 |
| Elkhart township..... | 646 | 528 | 45.6 | 441 | 44.2 | 51 | 52.9 | 118 | 100 | 48 | 3.20 | 3.59 |
| Green township..... | 705 | 598 | 39.3 | 542 | 37.6 | 23 | 34.8 | 107 | 88 | 42 | 2.80 | 3.05 |
| Jefferson township..... | 603 | 453 | 39.1 | 395 | 37.7 | 32 | 50.0 | 150 | 118 | 54 | 2.66 | 3.08 |
| Albion town (part)..... | 0 | 0 | (X) | 0 | (X) | 0 | (X) | 0 | 0 | 0 | 0.00 | 0.00 |
| Noble township..... | 1,253 | 881 | 34.5 | 750 | 32.7 | 72 | 41.7 | 372 | 319 | 137 | 2.47 | 2.95 |
| Orange township..... | 1,518 | 1,118 | 35.6 | 899 | 32.0 | 141 | 52.5 | 400 | 333 | 136 | 2.58 | 2.98 |
| Rome City town..... | 563 | 393 | 35.1 | 303 | 29.4 | 63 | 57.1 | 170 | 146 | 59 | 2.42 | 2.87 |
| Wolcottville town (part)..... | 187 | 143 | 51.7 | 106 | 44.3 | 25 | 72.0 | 44 | 35 | 9 | 2.83 | 3.22 |
| Perry township..... | 2,024 | 1,557 | 56.2 | 1,176 | 54.6 | 271 | 63.5 | 467 | 383 | 146 | 3.31 | 3.79 |
| Ligonier city..... | 1,333 | 978 | 58.9 | 700 | 57.9 | 197 | 64.0 | 355 | 295 | 112 | 3.26 | 3.83 |
| Sparta township..... | 981 | 769 | 47.1 | 586 | 42.7 | 114 | 57.9 | 212 | 172 | 56 | 2.98 | 3.35 |
| Cromwell town..... | 183 | 126 | 51.6 | 77 | 44.2 | 35 | 62.9 | 57 | 47 | 14 | 2.80 | 3.29 |
| Kimmell CDP..... | 156 | 110 | 44.5 | 76 | 39.5 | 19 | 42.1 | 46 | 38 | 12 | 2.71 | 3.25 |
| Swan township..... | 912 | 695 | 39.3 | 612 | 36.8 | 48 | 60.4 | 217 | 176 | 66 | 2.63 | 3.01 |
| Washington township..... | 486 | 344 | 31.4 | 281 | 25.6 | 35 | 54.3 | 142 | 115 | 38 | 2.47 | 2.88 |
| Wayne township..... | 4,107 | 2,737 | 45.9 | 2,031 | 39.9 | 476 | 68.5 | 1,370 | 1,148 | 483 | 2.46 | 2.99 |
| Kendallville city (part)..... | 3,042 | 1,881 | 50.6 | 1,289 | 43.1 | 409 | 71.9 | 1,161 | 985 | 400 | 2.41 | 3.04 |
| York township..... | 575 | 458 | 38.2 | 400 | 36.5 | 32 | 56.3 | 117 | 94 | 33 | 2.79 | 3.12 |
| Albion town (part)..... | 0 | 0 | (X) | 0 | (X) | 0 | (X) | 0 | 0 | 0 | 0.00 | 0.00 |

Table 7.
Households and Families: 2010—Con.

[For information on confidentiality protection, nonsampling error, and definitions, see Selected Appendixes at <www.census.gov/prod/cen2010/cph-1-a.pdf>]

| State County County Subdivision Place | Total households | Family households | | | | | | Nonfamily households | | | Average size | |
|--|---------------------|-------------------|--|---------------------|--|---|--|----------------------|--------------------------|----------------------|-----------------|----------|
| | | Total | | Husband-wife family | | Female householder, no husband present | | Total | Householder living alone | | House- holds | Families |
| | | Number | Percent with own children under 18 years | Number | Percent with own children under 18 years | Number | Percent with own children under 18 years | | Total | 65 years and over | | |
| | | | | | | | | | | | | |
| Ohio County..... | 2,477 | 1,737 | 35.6 | 1,392 | 32.3 | 242 | 52.5 | 740 | 623 | 256 | 2.45 | 2.91 |
| Cass township..... | 282 | 226 | 31.0 | 200 | 29.0 | 17 | 52.9 | 56 | 43 | 16 | 2.53 | 2.80 |
| Pike township..... | 197 | 150 | 37.3 | 131 | 38.9 | 7 | 14.3 | 47 | 41 | 12 | 2.68 | 3.08 |
| Randolph township..... | 1,805 | 1,211 | 37.2 | 932 | 33.3 | 204 | 53.4 | 594 | 506 | 215 | 2.40 | 2.91 |
| Rising Sun city..... | 1,004 | 591 | 38.6 | 414 | 32.9 | 125 | 58.4 | 413 | 368 | 169 | 2.24 | 2.90 |
| Union township..... | 193 | 150 | 27.3 | 129 | 24.0 | 14 | 57.1 | 43 | 33 | 13 | 2.61 | 2.94 |
| Orange County..... | 7,872 | 5,416 | 41.9 | 4,205 | 37.3 | 822 | 59.5 | 2,456 | 2,098 | 904 | 2.49 | 3.00 |
| French Lick township..... | 1,928 | 1,256 | 42.4 | 915 | 36.4 | 235 | 59.1 | 672 | 575 | 248 | 2.40 | 2.94 |
| French Lick town..... | 764 | 439 | 45.6 | 272 | 36.4 | 119 | 63.9 | 325 | 278 | 124 | 2.27 | 2.93 |
| West Baden Springs town..... | 251 | 149 | 43.0 | 101 | 34.7 | 32 | 56.3 | 102 | 92 | 42 | 2.29 | 2.94 |
| Greenfield township..... | 297 | 207 | 33.8 | 176 | 31.3 | 19 | 52.6 | 90 | 72 | 19 | 2.46 | 2.88 |
| Jackson township..... | 278 | 199 | 35.2 | 160 | 31.9 | 17 | 64.7 | 79 | 66 | 25 | 2.47 | 2.87 |
| Northeast township..... | 212 | 161 | 38.5 | 144 | 36.1 | 12 | 41.7 | 51 | 44 | 19 | 2.59 | 2.99 |
| Northwest township..... | 154 | 113 | 40.7 | 89 | 39.3 | 15 | 46.7 | 41 | 35 | 12 | 2.44 | 2.78 |
| Orangeville township..... | 237 | 192 | 42.2 | 175 | 40.6 | 9 | 66.7 | 45 | 33 | 12 | 2.78 | 3.07 |
| Orleans township..... | 1,389 | 970 | 44.9 | 764 | 42.0 | 139 | 55.4 | 419 | 364 | 180 | 2.56 | 3.10 |
| Orleans town..... | 904 | 581 | 45.4 | 440 | 42.3 | 100 | 54.0 | 323 | 285 | 142 | 2.37 | 2.98 |
| Paoli township..... | 2,407 | 1,597 | 42.9 | 1,198 | 37.7 | 286 | 61.2 | 810 | 699 | 311 | 2.43 | 2.98 |
| Paoli town..... | 1,484 | 923 | 45.1 | 626 | 38.8 | 223 | 60.5 | 561 | 481 | 208 | 2.35 | 2.97 |
| Southeast township..... | 633 | 464 | 38.8 | 372 | 33.6 | 63 | 63.5 | 169 | 141 | 45 | 2.53 | 2.96 |
| Stampers Creek township..... | 337 | 257 | 40.9 | 212 | 35.4 | 27 | 70.4 | 80 | 69 | 33 | 2.83 | 3.25 |
| Owen County..... | 8,486 | 5,992 | 37.4 | 4,764 | 33.3 | 781 | 51.3 | 2,494 | 2,034 | 772 | 2.52 | 2.96 |
| Clay township..... | 993 | 746 | 38.5 | 623 | 35.8 | 71 | 45.1 | 247 | 202 | 51 | 2.62 | 2.99 |
| Franklin township..... | 466 | 348 | 40.5 | 277 | 37.5 | 42 | 52.4 | 118 | 91 | 33 | 2.72 | 3.12 |
| Harrison township..... | 185 | 135 | 37.0 | 106 | 31.1 | 14 | 57.1 | 50 | 42 | 11 | 2.40 | 2.75 |
| Jackson township..... | 718 | 467 | 34.3 | 362 | 28.2 | 61 | 50.8 | 251 | 194 | 77 | 2.42 | 2.90 |
| Jefferson township..... | 405 | 306 | 45.8 | 260 | 41.9 | 28 | 57.1 | 99 | 87 | 39 | 2.79 | 3.24 |
| Jennings township..... | 328 | 235 | 34.9 | 199 | 32.7 | 19 | 47.4 | 93 | 73 | 27 | 2.58 | 3.05 |
| Lafayette township..... | 481 | 340 | 33.8 | 277 | 29.6 | 34 | 47.1 | 141 | 115 | 39 | 2.51 | 2.95 |
| Marion township..... | 350 | 269 | 32.7 | 205 | 29.8 | 42 | 45.2 | 81 | 69 | 30 | 2.62 | 2.93 |
| Montgomery township..... | 484 | 355 | 37.2 | 283 | 32.9 | 45 | 48.9 | 129 | 90 | 21 | 2.69 | 3.06 |
| Morgan township..... | 491 | 356 | 33.4 | 283 | 28.6 | 49 | 49.0 | 135 | 105 | 32 | 2.52 | 2.88 |
| Taylor township..... | 411 | 305 | 33.1 | 240 | 32.1 | 42 | 33.3 | 106 | 79 | 25 | 2.48 | 2.82 |
| Washington township..... | 2,511 | 1,682 | 37.9 | 1,303 | 33.0 | 278 | 54.7 | 829 | 712 | 314 | 2.39 | 2.89 |
| Spencer town..... | 1,008 | 554 | 39.2 | 387 | 32.3 | 129 | 54.3 | 454 | 404 | 185 | 2.12 | 2.81 |
| Wayne township..... | 663 | 448 | 42.6 | 346 | 36.7 | 56 | 64.3 | 215 | 175 | 73 | 2.51 | 3.00 |
| Gosport town..... | 325 | 202 | 49.0 | 140 | 40.7 | 40 | 65.0 | 123 | 107 | 44 | 2.42 | 3.00 |
| Parke County..... | 6,222 | 4,389 | 36.5 | 3,508 | 32.3 | 582 | 54.5 | 1,833 | 1,544 | 704 | 2.51 | 2.97 |
| Adams township..... | 1,809 | 1,127 | 38.7 | 867 | 34.3 | 193 | 53.9 | 682 | 607 | 301 | 2.26 | 2.85 |
| Rockville town..... | 1,212 | 679 | 39.6 | 484 | 33.3 | 155 | 54.8 | 533 | 479 | 244 | 2.14 | 2.82 |
| Florida township..... | 935 | 683 | 36.0 | 535 | 30.5 | 103 | 60.2 | 252 | 208 | 86 | 2.54 | 2.92 |
| Rosedale town..... | 287 | 196 | 44.9 | 127 | 33.9 | 55 | 69.1 | 91 | 79 | 31 | 2.53 | 2.96 |
| Greene township..... | 159 | 123 | 38.2 | 109 | 34.9 | 5 | 40.0 | 36 | 31 | 10 | 2.66 | 3.02 |
| Howard township..... | 118 | 97 | 33.0 | 85 | 29.4 | 6 | 33.3 | 21 | 15 | 5 | 2.89 | 3.18 |
| Jackson township..... | 292 | 218 | 32.6 | 177 | 28.8 | 27 | 55.6 | 74 | 60 | 30 | 2.52 | 2.88 |
| Liberty township..... | 271 | 217 | 35.0 | 173 | 30.1 | 23 | 56.5 | 54 | 48 | 30 | 2.73 | 3.00 |
| Penn township..... | 312 | 239 | 36.4 | 191 | 36.1 | 31 | 35.5 | 73 | 62 | 25 | 2.60 | 2.96 |
| Bloomingtondale town..... | 129 | 96 | 38.5 | 72 | 38.9 | 18 | 50.0 | 33 | 27 | 15 | 2.60 | 3.02 |
| Raccoon township..... | 287 | 198 | 30.3 | 173 | 26.0 | 12 | 41.7 | 89 | 74 | 34 | 2.30 | 2.74 |
| Reserve township..... | 563 | 389 | 39.6 | 277 | 30.0 | 74 | 68.9 | 174 | 148 | 62 | 2.53 | 2.98 |
| Montezuma town (part)..... | 411 | 269 | 42.0 | 172 | 30.8 | 63 | 69.8 | 142 | 119 | 50 | 2.45 | 2.96 |
| Sugar Creek township..... | 117 | 79 | 35.4 | 66 | 34.8 | 9 | 33.3 | 38 | 26 | 9 | 2.75 | 3.34 |
| Union township..... | 641 | 460 | 27.0 | 408 | 25.2 | 29 | 37.9 | 181 | 137 | 58 | 2.44 | 2.84 |
| Wabash township..... | 308 | 234 | 37.6 | 181 | 34.3 | 33 | 51.5 | 74 | 60 | 28 | 2.66 | 3.01 |
| Mecca town..... | 124 | 93 | 43.0 | 61 | 37.7 | 19 | 47.4 | 31 | 25 | 12 | 2.70 | 3.06 |
| Montezuma town (part)..... | 6 | 5 | 40.0 | 5 | 40.0 | 0 | (X) | 1 | 0 | 0 | 2.50 | 2.60 |
| Washington township..... | 410 | 325 | 46.8 | 266 | 45.9 | 37 | 56.8 | 85 | 68 | 26 | 3.18 | 3.62 |
| Marshall town..... | 121 | 90 | 37.8 | 69 | 31.9 | 15 | 66.7 | 31 | 23 | 9 | 2.68 | 3.06 |
| Perry County..... | 7,476 | 5,020 | 40.4 | 3,939 | 34.7 | 723 | 63.1 | 2,456 | 2,143 | 895 | 2.38 | 2.91 |
| Anderson township..... | 584 | 449 | 43.9 | 382 | 41.6 | 46 | 56.5 | 135 | 116 | 38 | 2.67 | 3.05 |
| Clark township..... | 461 | 335 | 36.1 | 286 | 35.3 | 23 | 34.8 | 126 | 108 | 37 | 2.56 | 3.01 |
| Leopold township..... | 273 | 219 | 48.4 | 184 | 46.2 | 21 | 57.1 | 54 | 46 | 15 | 2.80 | 3.11 |
| Oil township..... | 459 | 347 | 40.6 | 285 | 36.8 | 36 | 69.4 | 112 | 92 | 36 | 2.61 | 3.01 |
| Tobin township..... | 312 | 232 | 34.1 | 199 | 30.2 | 17 | 58.8 | 80 | 62 | 22 | 2.46 | 2.83 |
| Troy township..... | 5,156 | 3,270 | 40.5 | 2,466 | 33.3 | 560 | 64.6 | 1,886 | 1,666 | 723 | 2.28 | 2.87 |
| Cannelton city..... | 687 | 385 | 44.7 | 243 | 34.2 | 108 | 64.8 | 302 | 271 | 85 | 2.23 | 2.99 |
| Tell City city..... | 3,224 | 1,971 | 42.1 | 1,448 | 33.8 | 368 | 67.1 | 1,253 | 1,106 | 531 | 2.23 | 2.84 |
| Troy town..... | 163 | 103 | 39.8 | 71 | 33.8 | 22 | 63.6 | 60 | 52 | 16 | 2.36 | 2.99 |
| Union township..... | 231 | 168 | 33.9 | 137 | 27.7 | 20 | 65.0 | 63 | 53 | 24 | 2.41 | 2.80 |
| Pike County..... | 5,186 | 3,645 | 37.1 | 2,969 | 34.0 | 441 | 49.2 | 1,541 | 1,322 | 562 | 2.44 | 2.90 |
| Clay township..... | 144 | 100 | 33.0 | 80 | 32.5 | 12 | 25.0 | 44 | 39 | 12 | 2.42 | 2.88 |
| Jefferson township..... | 756 | 521 | 39.2 | 433 | 34.9 | 54 | 57.4 | 235 | 207 | 101 | 2.40 | 2.87 |
| Otwell CDP..... | 218 | 117 | 33.3 | 85 | 23.5 | 22 | 59.1 | 101 | 89 | 49 | 1.99 | 2.59 |
| Lockhart township..... | 390 | 281 | 26.0 | 248 | 24.2 | 19 | 42.1 | 109 | 91 | 36 | 2.33 | 2.70 |
| Logan township..... | 162 | 129 | 45.0 | 105 | 42.9 | 14 | 50.0 | 33 | 27 | 8 | 2.93 | 3.28 |
| Madison township..... | 161 | 116 | 34.5 | 104 | 34.6 | 9 | 11.1 | 45 | 37 | 19 | 2.37 | 2.78 |

Table 7.
Households and Families: 2010—Con.

[For information on confidentiality protection, nonsampling error, and definitions, see Selected Appendixes at <www.census.gov/prod/cen2010/cph-1-a.pdf>]

| State County County Subdivision Place | Total households | Family households | | | | | | Nonfamily households | | | Average size | |
|--|---------------------|-------------------|--|---------------------|--|---|--|----------------------|--------------------------|----------------------|-----------------|----------|
| | | Total | | Husband-wife family | | Female householder, no husband present | | Total | Householder living alone | | House- holds | Families |
| | | Number | Percent with own children under 18 years | Number | Percent with own children under 18 years | Number | Percent with own children under 18 years | | Total | 65 years and over | | |
| | | | | | | | | | | | | |
| Pike County—Con. | | | | | | | | | | | | |
| Marion township..... | 269 | 207 | 47.3 | 160 | 45.0 | 28 | 53.6 | 62 | 52 | 11 | 2.69 | 3.06 |
| Monroe township..... | 269 | 204 | 34.8 | 169 | 33.1 | 20 | 45.0 | 65 | 56 | 18 | 2.50 | 2.83 |
| Spurgeon town..... | 78 | 57 | 40.4 | 47 | 36.2 | 6 | 66.7 | 21 | 16 | 3 | 2.65 | 3.02 |
| Patoka township..... | 1,204 | 877 | 39.0 | 693 | 35.5 | 123 | 53.7 | 327 | 269 | 115 | 2.54 | 2.94 |
| Winslow town..... | 333 | 241 | 42.7 | 174 | 36.2 | 50 | 60.0 | 92 | 81 | 43 | 2.57 | 3.01 |
| Washington township..... | 1,831 | 1,210 | 36.0 | 977 | 32.4 | 162 | 47.5 | 621 | 544 | 242 | 2.87 | 3.01 |
| Petersburg city..... | 1,025 | 592 | 38.0 | 446 | 34.1 | 112 | 50.0 | 433 | 385 | 166 | 2.18 | 2.89 |
| Porter County..... | 61,998 | 43,901 | 43.7 | 34,539 | 40.7 | 6,463 | 56.2 | 18,097 | 14,438 | 5,104 | 2.60 | 3.07 |
| Boone township..... | 2,327 | 1,711 | 44.5 | 1,369 | 42.2 | 230 | 55.2 | 616 | 527 | 206 | 2.65 | 3.12 |
| Hebron town..... | 1,449 | 990 | 50.7 | 733 | 47.9 | 186 | 59.7 | 459 | 399 | 160 | 2.57 | 3.15 |
| Center township..... | 17,177 | 10,578 | 45.7 | 8,298 | 42.3 | 1,661 | 60.7 | 6,599 | 5,253 | 1,754 | 2.38 | 3.00 |
| Aberdeen CDP (part)..... | 711 | 495 | 50.5 | 430 | 49.8 | 44 | 61.4 | 216 | 179 | 40 | 2.54 | 3.07 |
| Valparaiso city (part)..... | 12,372 | 6,950 | 47.7 | 5,103 | 43.2 | 1,359 | 62.6 | 5,422 | 4,289 | 1,406 | 2.28 | 2.98 |
| Jackson township..... | 1,879 | 1,570 | 38.7 | 1,419 | 37.4 | 89 | 57.3 | 309 | 243 | 80 | 2.83 | 3.11 |
| Chesterton town (part)..... | 18 | 17 | 64.7 | 17 | 64.7 | 0 | (X) | 1 | 1 | 0 | 3.83 | 3.94 |
| Liberty township..... | 3,391 | 2,596 | 44.7 | 2,152 | 43.1 | 293 | 55.6 | 795 | 629 | 208 | 2.75 | 3.14 |
| Chesterton town (part)..... | 598 | 477 | 54.7 | 420 | 54.5 | 39 | 59.0 | 121 | 97 | 28 | 2.85 | 3.24 |
| Morgan township..... | 1,289 | 1,059 | 43.2 | 964 | 42.1 | 59 | 52.5 | 230 | 188 | 76 | 2.83 | 3.14 |
| Pine township..... | 1,163 | 785 | 27.6 | 648 | 25.9 | 94 | 30.9 | 378 | 305 | 115 | 2.33 | 2.78 |
| Beverly Shores town..... | 312 | 193 | 18.1 | 171 | 15.2 | 17 | 41.2 | 119 | 102 | 48 | 1.96 | 2.45 |
| Town of Pines town..... | 302 | 184 | 28.3 | 139 | 25.9 | 32 | 37.5 | 118 | 94 | 30 | 2.34 | 2.94 |
| Pleasant township..... | 1,581 | 1,256 | 44.1 | 1,098 | 43.1 | 112 | 50.0 | 325 | 268 | 117 | 2.80 | 3.16 |
| Kouts town..... | 719 | 524 | 48.7 | 440 | 47.5 | 62 | 54.8 | 195 | 165 | 78 | 2.61 | 3.09 |
| Portage township..... | 17,647 | 12,547 | 45.1 | 8,936 | 41.0 | 2,501 | 55.9 | 5,100 | 4,061 | 1,477 | 2.65 | 3.11 |
| Chesterton town (part)..... | 0 | 0 | (X) | 0 | (X) | 0 | (X) | 0 | 0 | 0 | 0.00 | 0.00 |
| Ogden Dunes town..... | 508 | 335 | 29.0 | 294 | 26.5 | 32 | 46.9 | 173 | 140 | 78 | 2.19 | 2.67 |
| Portage city (part)..... | 13,789 | 9,656 | 45.8 | 6,815 | 41.6 | 1,999 | 56.5 | 4,133 | 3,312 | 1,209 | 2.62 | 3.10 |
| South Haven CDP..... | 1,829 | 1,401 | 45.5 | 1,009 | 42.6 | 250 | 54.0 | 428 | 334 | 119 | 2.89 | 3.21 |
| Porter township..... | 3,364 | 2,760 | 36.1 | 2,424 | 35.1 | 205 | 43.9 | 604 | 474 | 173 | 2.78 | 3.07 |
| Lakes of the Four Seasons CDP (part)..... | 1,127 | 921 | 34.2 | 791 | 32.7 | 85 | 41.2 | 206 | 166 | 78 | 2.75 | 3.04 |
| Union township..... | 3,089 | 2,555 | 39.0 | 2,180 | 37.4 | 236 | 48.7 | 534 | 422 | 173 | 2.85 | 3.12 |
| Aberdeen CDP (part)..... | 29 | 21 | 33.3 | 16 | 31.3 | 3 | 33.3 | 8 | 6 | 5 | 2.48 | 2.90 |
| Salt Creek Commons CDP..... | 684 | 576 | 51.7 | 451 | 48.8 | 75 | 62.7 | 108 | 77 | 14 | 3.10 | 3.30 |
| Shorewood Forest CDP..... | 947 | 832 | 35.7 | 758 | 35.1 | 46 | 45.7 | 115 | 98 | 46 | 2.86 | 3.05 |
| Wheeler CDP..... | 167 | 122 | 41.0 | 82 | 37.8 | 26 | 50.0 | 45 | 38 | 18 | 2.65 | 3.04 |
| Washington township..... | 1,556 | 1,230 | 43.6 | 1,030 | 41.7 | 123 | 52.8 | 326 | 264 | 93 | 2.75 | 3.09 |
| Valparaiso city (part)..... | 238 | 167 | 49.7 | 141 | 50.4 | 19 | 42.1 | 71 | 60 | 17 | 2.60 | 3.15 |
| Westchester township..... | 7,535 | 5,254 | 45.6 | 4,021 | 42.4 | 860 | 57.9 | 2,281 | 1,804 | 632 | 2.55 | 3.04 |
| Burns Harbor town..... | 456 | 305 | 50.5 | 235 | 47.7 | 47 | 68.1 | 151 | 119 | 34 | 2.54 | 3.10 |
| Chesterton town (part)..... | 4,413 | 3,060 | 47.8 | 2,286 | 43.8 | 556 | 61.5 | 1,353 | 1,074 | 385 | 2.54 | 3.03 |
| Dune Acres town..... | 94 | 58 | 17.2 | 57 | 15.8 | 1 | 100.0 | 36 | 31 | 13 | 1.94 | 2.41 |
| Portage city (part)..... | 203 | 95 | 48.4 | 45 | 44.4 | 39 | 53.8 | 108 | 92 | 39 | 2.10 | 2.92 |
| Porter town..... | 1,832 | 1,310 | 45.3 | 1,032 | 44.3 | 178 | 48.3 | 522 | 394 | 113 | 2.65 | 3.12 |
| Posey County..... | 10,171 | 7,442 | 40.5 | 6,144 | 37.1 | 869 | 57.3 | 2,729 | 2,371 | 969 | 2.52 | 2.97 |
| Bethel township..... | 129 | 95 | 36.8 | 84 | 34.5 | 6 | 66.7 | 34 | 29 | 17 | 2.41 | 2.85 |
| Griffin town..... | 69 | 51 | 41.2 | 43 | 37.2 | 5 | 60.0 | 18 | 15 | 10 | 2.49 | 2.94 |
| Black township..... | 3,770 | 2,627 | 42.3 | 2,021 | 37.4 | 435 | 58.9 | 1,143 | 994 | 431 | 2.46 | 2.96 |
| Mount Vernon city..... | 2,736 | 1,819 | 42.7 | 1,324 | 36.7 | 371 | 58.2 | 917 | 814 | 355 | 2.40 | 2.96 |
| Center township..... | 545 | 424 | 42.5 | 370 | 40.5 | 33 | 51.5 | 121 | 103 | 41 | 2.63 | 3.00 |
| Harmony township..... | 600 | 374 | 31.3 | 313 | 26.5 | 38 | 52.6 | 226 | 206 | 106 | 2.10 | 2.65 |
| New Harmony town..... | 370 | 194 | 29.9 | 158 | 24.1 | 27 | 51.9 | 176 | 161 | 87 | 1.93 | 2.62 |
| Lynn township..... | 345 | 267 | 34.5 | 235 | 32.8 | 19 | 47.4 | 78 | 65 | 15 | 2.59 | 2.96 |
| Marrs township..... | 1,934 | 1,525 | 41.5 | 1,314 | 39.5 | 128 | 56.3 | 409 | 341 | 109 | 2.68 | 3.02 |
| Point township..... | 159 | 110 | 37.3 | 103 | 36.9 | 5 | 40.0 | 49 | 39 | 17 | 2.40 | 2.91 |
| Robb township..... | 778 | 544 | 38.8 | 443 | 35.0 | 65 | 61.5 | 234 | 217 | 94 | 2.42 | 2.92 |
| Poseyville town..... | 454 | 296 | 40.5 | 228 | 33.8 | 47 | 68.1 | 158 | 148 | 68 | 2.30 | 2.88 |
| Robinson township..... | 1,470 | 1,167 | 40.0 | 1,009 | 37.6 | 102 | 54.9 | 303 | 260 | 89 | 2.68 | 3.03 |
| Parkers Settlement CDP..... | 269 | 207 | 40.6 | 181 | 37.6 | 17 | 52.9 | 62 | 52 | 13 | 2.64 | 3.06 |
| Smith township..... | 441 | 309 | 41.1 | 252 | 37.7 | 38 | 57.9 | 132 | 117 | 50 | 2.50 | 2.99 |
| Cynthiana town..... | 236 | 154 | 42.2 | 114 | 36.8 | 27 | 63.0 | 82 | 74 | 34 | 2.31 | 2.80 |
| Pulaski County..... | 5,282 | 3,707 | 40.3 | 2,939 | 35.6 | 475 | 57.3 | 1,575 | 1,353 | 632 | 2.50 | 2.97 |
| Beaver township..... | 186 | 148 | 37.2 | 126 | 35.7 | 8 | 37.5 | 38 | 29 | 15 | 2.77 | 3.09 |
| Cass township..... | 348 | 255 | 34.1 | 191 | 29.3 | 41 | 48.8 | 93 | 77 | 41 | 2.52 | 2.86 |
| Franklin township..... | 264 | 202 | 45.5 | 161 | 41.6 | 19 | 68.4 | 62 | 52 | 18 | 2.71 | 3.09 |
| Harrison township..... | 253 | 192 | 37.0 | 158 | 29.1 | 21 | 66.7 | 61 | 50 | 21 | 2.48 | 2.83 |
| Indian Creek township..... | 291 | 187 | 33.7 | 158 | 31.0 | 20 | 40.0 | 104 | 84 | 39 | 2.37 | 2.95 |
| Jefferson township..... | 210 | 160 | 37.5 | 143 | 33.6 | 7 | 71.4 | 50 | 45 | 13 | 2.60 | 3.01 |
| Monroe township..... | 1,652 | 1,082 | 40.8 | 827 | 34.8 | 173 | 60.1 | 570 | 507 | 241 | 2.35 | 2.89 |
| Winamac town..... | 1,028 | 617 | 47.2 | 430 | 40.2 | 135 | 63.0 | 411 | 371 | 178 | 2.29 | 2.97 |
| Rich Grove township..... | 324 | 248 | 47.6 | 187 | 44.9 | 35 | 51.4 | 76 | 64 | 25 | 2.84 | 3.23 |
| Salem township..... | 555 | 389 | 43.4 | 322 | 39.4 | 49 | 67.3 | 166 | 151 | 94 | 2.43 | 2.94 |
| Francesville town..... | 353 | 259 | 43.2 | 201 | 37.3 | 42 | 69.0 | 94 | 87 | 44 | 2.49 | 2.91 |
| Tippecanoe township..... | 439 | 294 | 36.1 | 236 | 32.6 | 36 | 47.2 | 145 | 118 | 55 | 2.51 | 3.03 |
| Monterey town..... | 85 | 51 | 52.9 | 39 | 46.2 | 7 | 71.4 | 34 | 30 | 17 | 2.56 | 3.24 |
| Van Buren township..... | 353 | 260 | 45.8 | 206 | 41.7 | 29 | 58.6 | 93 | 82 | 31 | 2.58 | 3.00 |
| Star City CDP..... | 124 | 90 | 46.7 | 76 | 48.7 | 8 | 37.5 | 34 | 25 | 11 | 2.77 | 3.27 |
| White Post township..... | 407 | 290 | 39.3 | 224 | 33.0 | 37 | 54.1 | 117 | 94 | 39 | 2.64 | 3.06 |

Table 7.
Households and Families: 2010—Con.

[For information on confidentiality protection, nonsampling error, and definitions, see Selected Appendixes at <www.census.gov/prod/cen2010/cph-1-a.pdf>]

| State County County Subdivision Place | Total households | Family households | | | | | | Nonfamily households | | | Average size | |
|--|---------------------|-------------------|--|---------------------|--|---|--|----------------------|--------------------------|----------------------|-----------------|----------|
| | | Total | | Husband-wife family | | Female householder, no husband present | | Total | Householder living alone | | House- holds | Families |
| | | Number | Percent with own children under 18 years | Number | Percent with own children under 18 years | Number | Percent with own children under 18 years | | Total | 65 years and over | | |
| | | | | | | | | | | | | |
| Pulaski County—Con. White Post township—Con. Medaryville town..... | 228 | 163 | 42.9 | 116 | 34.5 | 28 | 57.1 | 65 | 55 | 23 | 2.69 | 3.10 |
| Putnam County..... | 12,917 | 9,256 | 40.7 | 7,504 | 36.5 | 1,164 | 60.3 | 3,661 | 3,084 | 1,285 | 2.52 | 2.96 |
| Clinton township..... | 523 | 359 | 33.4 | 302 | 29.5 | 36 | 55.6 | 164 | 136 | 56 | 2.44 | 2.94 |
| Van Bibber Lake CDP..... | 212 | 131 | 27.5 | 101 | 23.8 | 23 | 47.8 | 81 | 63 | 19 | 2.29 | 2.86 |
| Cloverdale township..... | 1,542 | 1,141 | 37.3 | 914 | 32.7 | 153 | 55.6 | 401 | 339 | 141 | 2.52 | 2.92 |
| Cloverdale town (part)..... | 885 | 608 | 40.4 | 447 | 33.3 | 111 | 60.4 | 277 | 243 | 110 | 2.41 | 2.90 |
| Floyd township..... | 1,496 | 1,202 | 39.4 | 1,038 | 36.2 | 104 | 54.8 | 294 | 241 | 90 | 2.68 | 2.96 |
| Heritage Lake CDP..... | 1,070 | 863 | 39.6 | 745 | 35.6 | 70 | 62.9 | 207 | 167 | 59 | 2.69 | 2.95 |
| Franklin township..... | 653 | 475 | 41.7 | 365 | 37.3 | 68 | 60.3 | 178 | 144 | 73 | 2.59 | 3.01 |
| Roachdale town (part)..... | 343 | 237 | 52.7 | 166 | 47.0 | 49 | 63.3 | 106 | 85 | 47 | 2.65 | 3.17 |
| Greencastle township..... | 4,387 | 2,778 | 46.1 | 2,114 | 40.3 | 485 | 66.6 | 1,609 | 1,401 | 611 | 2.36 | 2.96 |
| Greencastle city..... | 3,368 | 1,989 | 48.0 | 1,415 | 41.0 | 433 | 67.4 | 1,379 | 1,209 | 519 | 2.27 | 2.93 |
| Jackson township..... | 347 | 245 | 31.8 | 207 | 29.0 | 20 | 60.0 | 102 | 80 | 20 | 2.46 | 2.89 |
| Roachdale town (part)..... | 13 | 3 | 66.7 | 0 | (X) | 3 | 66.7 | 10 | 10 | 3 | 1.38 | 2.33 |
| Jefferson township..... | 467 | 365 | 43.8 | 307 | 41.0 | 32 | 65.6 | 102 | 78 | 33 | 2.68 | 3.01 |
| Madison township..... | 398 | 306 | 35.3 | 262 | 34.7 | 23 | 39.1 | 92 | 71 | 31 | 2.58 | 2.92 |
| Marion township..... | 719 | 576 | 42.5 | 486 | 39.7 | 54 | 59.3 | 143 | 123 | 48 | 2.75 | 3.09 |
| Fillmore town..... | 194 | 142 | 50.0 | 108 | 46.3 | 23 | 65.2 | 52 | 43 | 15 | 2.75 | 3.23 |
| Monroe township..... | 609 | 437 | 42.6 | 357 | 37.8 | 47 | 61.7 | 172 | 148 | 63 | 2.58 | 3.00 |
| Bainbridge town..... | 289 | 198 | 47.0 | 147 | 40.8 | 33 | 63.6 | 91 | 77 | 32 | 2.58 | 3.07 |
| Russell township..... | 319 | 230 | 38.7 | 180 | 36.1 | 34 | 47.1 | 89 | 76 | 33 | 2.58 | 3.03 |
| Russellville town..... | 145 | 97 | 44.3 | 68 | 41.2 | 21 | 52.4 | 48 | 41 | 20 | 2.47 | 2.95 |
| Warren township..... | 493 | 399 | 36.8 | 335 | 34.3 | 41 | 43.9 | 94 | 75 | 24 | 2.65 | 2.93 |
| Cloverdale town (part)..... | 0 | 0 | (X) | 0 | (X) | 0 | (X) | 0 | 0 | 0 | 0.00 | 0.00 |
| Washington township..... | 964 | 743 | 34.9 | 637 | 31.4 | 67 | 58.2 | 221 | 172 | 62 | 2.59 | 2.92 |
| Randolph County..... | 10,451 | 7,300 | 41.0 | 5,635 | 35.0 | 1,160 | 61.6 | 3,151 | 2,687 | 1,242 | 2.47 | 2.93 |
| Franklin township..... | 505 | 352 | 45.2 | 263 | 39.2 | 67 | 62.7 | 153 | 130 | 50 | 2.50 | 2.99 |
| Ridgeville town..... | 323 | 219 | 48.4 | 151 | 42.4 | 51 | 60.8 | 104 | 91 | 39 | 2.49 | 3.01 |
| Green township..... | 366 | 292 | 37.0 | 249 | 33.7 | 27 | 59.3 | 74 | 62 | 23 | 2.61 | 2.92 |
| Albany town (part)..... | 75 | 54 | 42.6 | 44 | 43.2 | 9 | 44.4 | 21 | 16 | 5 | 2.72 | 3.24 |
| Greensfork township..... | 421 | 312 | 38.1 | 255 | 34.1 | 33 | 48.5 | 109 | 93 | 52 | 2.57 | 2.96 |
| Jackson township..... | 236 | 189 | 37.6 | 170 | 36.5 | 12 | 41.7 | 47 | 42 | 15 | 2.62 | 2.90 |
| Monroe township..... | 1,457 | 1,030 | 41.9 | 788 | 36.8 | 180 | 61.1 | 427 | 364 | 160 | 2.49 | 2.95 |
| Farmland town..... | 543 | 375 | 41.1 | 285 | 36.1 | 72 | 59.7 | 168 | 143 | 66 | 2.45 | 2.94 |
| Parker City town..... | 544 | 372 | 46.0 | 263 | 39.2 | 85 | 62.4 | 172 | 150 | 67 | 2.46 | 2.98 |
| Stoney Creek township..... | 384 | 302 | 37.1 | 256 | 34.8 | 35 | 42.9 | 82 | 66 | 30 | 2.58 | 2.86 |
| Union township..... | 846 | 602 | 36.5 | 494 | 32.6 | 61 | 49.2 | 244 | 204 | 92 | 2.52 | 2.97 |
| Losantville town..... | 105 | 63 | 44.4 | 50 | 38.0 | 9 | 55.6 | 42 | 33 | 16 | 2.26 | 2.87 |
| Modoc town..... | 72 | 50 | 54.0 | 30 | 50.0 | 14 | 64.3 | 22 | 17 | 8 | 2.72 | 3.22 |
| Ward township..... | 443 | 317 | 39.4 | 262 | 34.7 | 33 | 69.7 | 126 | 107 | 36 | 2.50 | 2.91 |
| Saratoga town..... | 102 | 66 | 54.5 | 52 | 48.1 | 9 | 100.0 | 36 | 31 | 16 | 2.49 | 3.14 |
| Washington township..... | 857 | 628 | 43.8 | 477 | 38.2 | 99 | 58.6 | 229 | 192 | 98 | 2.53 | 2.92 |
| Lynn town..... | 439 | 302 | 47.4 | 215 | 40.0 | 59 | 66.1 | 137 | 115 | 65 | 2.50 | 2.97 |
| Wayne township..... | 1,893 | 1,235 | 44.5 | 881 | 34.7 | 248 | 69.0 | 658 | 572 | 294 | 2.44 | 2.99 |
| Union City city..... | 1,477 | 922 | 47.6 | 611 | 36.8 | 225 | 68.9 | 555 | 484 | 251 | 2.43 | 3.04 |
| White River township..... | 3,043 | 2,041 | 40.2 | 1,540 | 33.5 | 365 | 62.5 | 1,002 | 855 | 392 | 2.39 | 2.89 |
| Winchester city..... | 2,051 | 1,281 | 43.2 | 885 | 33.8 | 293 | 66.6 | 770 | 660 | 306 | 2.32 | 2.89 |
| Ripley County..... | 10,789 | 7,910 | 44.7 | 6,267 | 40.6 | 1,104 | 60.2 | 2,879 | 2,459 | 1,149 | 2.63 | 3.08 |
| Adams township..... | 1,876 | 1,369 | 47.6 | 1,157 | 45.3 | 134 | 54.5 | 507 | 446 | 234 | 2.68 | 3.18 |
| Batesville city (part)..... | 538 | 312 | 48.1 | 288 | 46.5 | 17 | 58.8 | 226 | 201 | 133 | 2.25 | 3.04 |
| Sunman town..... | 371 | 272 | 52.9 | 199 | 46.7 | 47 | 68.1 | 99 | 84 | 42 | 2.83 | 3.27 |
| Brown township..... | 624 | 470 | 39.1 | 383 | 35.0 | 63 | 55.6 | 154 | 125 | 54 | 2.56 | 2.93 |
| Center township..... | 1,022 | 720 | 47.1 | 540 | 40.9 | 131 | 61.1 | 302 | 264 | 114 | 2.54 | 3.04 |
| Osgood town..... | 638 | 417 | 50.6 | 285 | 42.5 | 97 | 61.9 | 221 | 199 | 89 | 2.45 | 3.06 |
| Delaware township..... | 519 | 423 | 38.5 | 368 | 35.3 | 34 | 64.7 | 96 | 77 | 31 | 2.77 | 3.03 |
| Franklin township..... | 1,395 | 1,023 | 42.4 | 760 | 36.3 | 168 | 61.3 | 372 | 308 | 156 | 2.63 | 3.04 |
| Milan town (part)..... | 558 | 359 | 52.1 | 220 | 43.6 | 101 | 67.3 | 199 | 174 | 85 | 2.46 | 3.03 |
| Jackson township..... | 386 | 274 | 41.2 | 220 | 37.3 | 34 | 61.8 | 112 | 100 | 40 | 2.50 | 2.99 |
| Napoleon town..... | 111 | 66 | 37.9 | 49 | 30.6 | 8 | 75.0 | 45 | 43 | 18 | 2.11 | 2.70 |
| Johnson township..... | 1,473 | 1,018 | 40.7 | 776 | 35.1 | 167 | 61.7 | 455 | 389 | 202 | 2.45 | 2.93 |
| Versailles town..... | 874 | 538 | 44.6 | 372 | 37.1 | 126 | 65.1 | 336 | 291 | 151 | 2.32 | 2.95 |
| Laughery township..... | 1,752 | 1,232 | 52.6 | 961 | 49.2 | 189 | 66.7 | 520 | 452 | 183 | 2.65 | 3.21 |
| Batesville city (part)..... | 1,351 | 893 | 56.0 | 654 | 53.2 | 174 | 66.7 | 458 | 396 | 152 | 2.59 | 3.24 |
| Otter Creek township..... | 536 | 399 | 43.1 | 314 | 40.4 | 56 | 57.1 | 137 | 117 | 48 | 2.63 | 3.05 |
| Holton town..... | 171 | 119 | 52.9 | 85 | 47.1 | 25 | 68.0 | 52 | 40 | 16 | 2.81 | 3.33 |
| Shelby township..... | 354 | 280 | 37.1 | 217 | 34.6 | 41 | 41.5 | 74 | 63 | 28 | 2.77 | 3.10 |
| Washington township..... | 852 | 702 | 44.6 | 571 | 40.6 | 87 | 60.9 | 150 | 118 | 59 | 2.86 | 3.10 |
| Milan town (part)..... | 148 | 117 | 56.4 | 92 | 48.9 | 18 | 83.3 | 31 | 26 | 19 | 2.81 | 3.15 |
| Rush County..... | 6,767 | 4,803 | 41.2 | 3,718 | 36.5 | 736 | 55.4 | 1,964 | 1,658 | 736 | 2.54 | 2.99 |
| Anderson township..... | 437 | 339 | 42.8 | 279 | 39.4 | 37 | 56.8 | 98 | 77 | 38 | 2.86 | 3.24 |
| Milroy CDP..... | 221 | 163 | 44.8 | 128 | 36.7 | 23 | 73.9 | 58 | 42 | 16 | 2.73 | 3.13 |
| Center township..... | 289 | 233 | 42.1 | 196 | 39.3 | 20 | 45.0 | 56 | 50 | 18 | 2.70 | 3.01 |
| Jackson township..... | 133 | 106 | 44.3 | 94 | 42.6 | 6 | 66.7 | 27 | 24 | 11 | 2.75 | 3.08 |
| Rushville city (part)..... | 0 | 0 | (X) | 0 | (X) | 0 | (X) | 0 | 0 | 0 | 0.00 | 0.00 |
| Noble township..... | 244 | 184 | 40.2 | 161 | 39.1 | 15 | 46.7 | 60 | 46 | 24 | 2.58 | 2.96 |

Table 7.
Households and Families: 2010—Con.

[For information on confidentiality protection, nonsampling error, and definitions, see Selected Appendixes at <www.census.gov/prod/cen2010/cph-1-a.pdf>]

| State County County Subdivision Place | Total households | Family households | | | | | | Nonfamily households | | | Average size | |
|--|---------------------|-------------------|--|---------------------|--|---|--|----------------------|--------------------------|----------------------|-----------------|----------|
| | | Total | | Husband-wife family | | Female householder, no husband present | | Total | Householder living alone | | House- holds | Families |
| | | Number | Percent with own children under 18 years | Number | Percent with own children under 18 years | Number | Percent with own children under 18 years | | Total | 65 years and over | | |
| | | | | | | | | | | | | |
| Rush County—Con. | | | | | | | | | | | | |
| Orange township..... | 268 | 214 | 40.2 | 191 | 39.8 | 9 | 11.1 | 54 | 47 | 24 | 2.97 | 3.33 |
| Posey township..... | 413 | 318 | 41.2 | 266 | 38.0 | 25 | 72.0 | 95 | 77 | 33 | 2.62 | 2.98 |
| Arlington CDP..... | 164 | 126 | 40.5 | 96 | 31.3 | 14 | 92.9 | 38 | 33 | 16 | 2.64 | 3.01 |
| Richland township..... | 125 | 97 | 41.2 | 82 | 40.2 | 11 | 45.5 | 28 | 25 | 10 | 2.70 | 3.09 |
| Ripley township..... | 812 | 613 | 39.6 | 491 | 34.0 | 75 | 58.7 | 199 | 163 | 69 | 2.66 | 3.00 |
| Carthage town..... | 351 | 251 | 48.6 | 175 | 40.0 | 54 | 68.5 | 100 | 89 | 39 | 2.64 | 3.10 |
| Rushville township..... | 3,223 | 2,089 | 42.7 | 1,452 | 35.9 | 474 | 56.5 | 1,134 | 975 | 434 | 2.39 | 2.93 |
| Rushville city (part)..... | 2,616 | 1,633 | 44.3 | 1,084 | 36.6 | 412 | 57.5 | 983 | 846 | 378 | 2.36 | 2.92 |
| Union township..... | 303 | 216 | 37.5 | 179 | 34.6 | 22 | 63.6 | 87 | 70 | 31 | 2.52 | 3.00 |
| Glenwood town (part)..... | 77 | 49 | 36.7 | 38 | 31.6 | 6 | 66.7 | 28 | 25 | 13 | 2.26 | 2.80 |
| Walker township..... | 336 | 244 | 37.7 | 198 | 33.8 | 29 | 44.8 | 92 | 79 | 34 | 2.55 | 2.96 |
| Manilla CDP..... | 110 | 71 | 38.0 | 55 | 36.4 | 12 | 33.3 | 39 | 33 | 13 | 2.43 | 2.99 |
| Washington township..... | 184 | 150 | 31.3 | 129 | 31.0 | 13 | 30.8 | 34 | 25 | 10 | 2.58 | 2.75 |
| St. Joseph County..... | 103,069 | 66,365 | 45.0 | 47,494 | 40.0 | 14,000 | 59.4 | 36,704 | 29,948 | 10,833 | 2.48 | 3.07 |
| Centre township..... | 6,015 | 4,075 | 33.7 | 3,380 | 31.5 | 495 | 43.2 | 1,940 | 1,674 | 904 | 2.37 | 2.89 |
| South Bend city (part)..... | 3,441 | 2,210 | 33.8 | 1,798 | 31.1 | 301 | 45.2 | 1,231 | 1,094 | 666 | 2.27 | 2.85 |
| Clay township..... | 13,775 | 8,193 | 37.3 | 6,411 | 33.7 | 1,240 | 51.9 | 5,582 | 4,209 | 1,582 | 2.29 | 2.88 |
| Granger CDP (part)..... | 3,657 | 2,970 | 33.5 | 2,669 | 32.5 | 220 | 41.8 | 687 | 593 | 294 | 2.63 | 2.93 |
| Indian Village town..... | 60 | 39 | 20.5 | 32 | 18.8 | 4 | 25.0 | 21 | 14 | 7 | 2.22 | 2.54 |
| Mishawaka city (part)..... | 1,732 | 593 | 48.6 | 278 | 43.2 | 206 | 56.3 | 1,139 | 885 | 235 | 1.79 | 2.69 |
| Notre Dame CDP (part)..... | 230 | 22 | 59.1 | 14 | 57.1 | 1 | 100.0 | 208 | 44 | 7 | 2.17 | 2.77 |
| Roseland town..... | 287 | 148 | 35.1 | 117 | 33.3 | 19 | 42.1 | 139 | 94 | 28 | 2.20 | 2.71 |
| South Bend city (part)..... | 1,039 | 490 | 48.6 | 311 | 37.6 | 145 | 71.0 | 549 | 352 | 113 | 2.22 | 2.98 |
| German township..... | 4,060 | 2,525 | 40.6 | 1,869 | 35.7 | 496 | 56.5 | 1,535 | 1,309 | 426 | 2.27 | 2.87 |
| South Bend city (part)..... | 2,336 | 1,265 | 44.5 | 797 | 36.0 | 376 | 59.6 | 1,071 | 924 | 248 | 2.10 | 2.83 |
| Greene township..... | 1,297 | 1,004 | 30.0 | 885 | 29.3 | 67 | 26.9 | 293 | 252 | 103 | 2.48 | 2.83 |
| Harris township..... | 8,266 | 6,410 | 54.3 | 5,656 | 52.9 | 549 | 63.8 | 1,856 | 1,501 | 339 | 2.84 | 3.27 |
| Granger CDP (part)..... | 6,737 | 5,885 | 55.1 | 5,284 | 54.1 | 432 | 63.2 | 852 | 676 | 217 | 3.09 | 3.33 |
| Mishawaka city (part)..... | 1,528 | 525 | 45.1 | 372 | 36.3 | 117 | 65.8 | 1,003 | 824 | 121 | 1.72 | 2.64 |
| Liberty township..... | 1,443 | 1,089 | 47.4 | 804 | 41.2 | 215 | 68.4 | 354 | 295 | 134 | 2.66 | 3.08 |
| North Liberty town..... | 714 | 523 | 57.7 | 320 | 47.5 | 167 | 75.4 | 191 | 163 | 76 | 2.66 | 3.12 |
| Lincoln township..... | 1,094 | 800 | 45.3 | 605 | 43.3 | 140 | 50.0 | 294 | 252 | 110 | 2.72 | 3.17 |
| Walkerton town..... | 763 | 546 | 47.3 | 390 | 44.6 | 120 | 51.7 | 217 | 185 | 81 | 2.70 | 3.18 |
| Madison township..... | 683 | 544 | 40.1 | 472 | 37.1 | 43 | 53.5 | 139 | 117 | 47 | 2.80 | 3.15 |
| Olive township..... | 1,781 | 1,228 | 46.5 | 977 | 43.4 | 163 | 58.9 | 553 | 500 | 283 | 2.56 | 3.13 |
| New Carlisle town..... | 719 | 520 | 49.4 | 362 | 43.1 | 108 | 63.9 | 199 | 170 | 65 | 2.59 | 3.04 |
| Penn township..... | 27,242 | 17,133 | 44.9 | 12,239 | 39.3 | 3,533 | 60.9 | 10,109 | 8,448 | 3,129 | 2.39 | 2.99 |
| Mishawaka city (part)..... | 18,083 | 10,612 | 46.1 | 6,927 | 38.8 | 2,742 | 62.2 | 7,471 | 6,271 | 2,292 | 2.30 | 2.95 |
| Osceola town..... | 905 | 672 | 49.1 | 497 | 43.3 | 116 | 62.1 | 233 | 176 | 66 | 2.72 | 3.09 |
| South Bend city (part)..... | 1,423 | 432 | 53.2 | 269 | 40.5 | 110 | 77.3 | 991 | 869 | 300 | 1.65 | 2.67 |
| Portage township..... | 32,893 | 20,017 | 50.6 | 11,372 | 43.4 | 6,727 | 62.0 | 12,876 | 10,397 | 3,356 | 2.57 | 3.26 |
| Notre Dame CDP (part)..... | 1 | 1 | 100.0 | 1 | 100.0 | 0 | (X) | 0 | 0 | 0 | 4.00 | 4.00 |
| South Bend city (part)..... | 31,521 | 19,129 | 51.4 | 10,714 | 44.2 | 6,574 | 62.5 | 12,392 | 10,009 | 3,188 | 2.57 | 3.27 |
| Union township..... | 1,473 | 1,069 | 38.1 | 861 | 33.8 | 135 | 55.6 | 404 | 354 | 144 | 2.49 | 2.91 |
| Lakeville town..... | 367 | 193 | 51.3 | 122 | 42.6 | 56 | 64.3 | 174 | 154 | 54 | 2.14 | 2.94 |
| Warren township..... | 3,047 | 2,278 | 32.7 | 1,963 | 31.4 | 197 | 40.1 | 769 | 640 | 276 | 2.50 | 2.87 |
| South Bend city (part)..... | 0 | 0 | (X) | 0 | (X) | 0 | (X) | 0 | 0 | 0 | 0.00 | 0.00 |
| Scott County..... | 9,397 | 6,648 | 40.8 | 4,828 | 35.9 | 1,220 | 53.3 | 2,749 | 2,251 | 859 | 2.54 | 2.97 |
| Finley township..... | 579 | 426 | 36.4 | 342 | 32.2 | 54 | 59.3 | 153 | 126 | 46 | 2.54 | 2.88 |
| Jennings township..... | 2,534 | 1,855 | 41.7 | 1,272 | 36.9 | 390 | 53.1 | 679 | 567 | 218 | 2.62 | 3.01 |
| Austin city..... | 1,674 | 1,178 | 44.1 | 723 | 37.3 | 314 | 57.0 | 496 | 425 | 154 | 2.56 | 3.00 |
| Johnson township..... | 950 | 713 | 38.7 | 563 | 34.8 | 87 | 54.0 | 237 | 193 | 63 | 2.65 | 3.01 |
| Lexington township..... | 1,312 | 981 | 39.1 | 778 | 37.4 | 122 | 40.2 | 331 | 257 | 90 | 2.68 | 3.07 |
| Vienna township..... | 4,022 | 2,673 | 42.0 | 1,873 | 35.7 | 567 | 55.6 | 1,349 | 1,108 | 442 | 2.42 | 2.92 |
| Scottsburg city..... | 2,768 | 1,730 | 44.6 | 1,123 | 37.3 | 447 | 57.5 | 1,038 | 856 | 343 | 2.34 | 2.90 |
| Shelby County..... | 17,302 | 12,221 | 42.2 | 9,416 | 37.5 | 1,813 | 59.2 | 5,081 | 4,234 | 1,720 | 2.53 | 2.98 |
| Addison township..... | 8,228 | 5,269 | 47.1 | 3,616 | 41.3 | 1,092 | 61.2 | 2,959 | 2,459 | 981 | 2.45 | 3.00 |
| Shelbyville city (part)..... | 7,472 | 4,707 | 48.5 | 3,163 | 42.9 | 1,026 | 61.5 | 2,765 | 2,299 | 908 | 2.44 | 3.02 |
| Brandywine township..... | 775 | 592 | 38.5 | 471 | 34.6 | 75 | 54.7 | 183 | 149 | 71 | 2.60 | 2.97 |
| Fairland town..... | 121 | 90 | 45.6 | 61 | 42.6 | 17 | 47.1 | 31 | 28 | 17 | 2.60 | 3.03 |
| Shelbyville city (part)..... | 2 | 1 | 100.0 | 1 | 100.0 | 0 | (X) | 1 | 1 | 0 | 4.00 | 7.00 |
| Hanover township..... | 867 | 626 | 43.6 | 469 | 36.5 | 116 | 62.9 | 241 | 203 | 93 | 2.53 | 2.96 |
| Morristown town..... | 467 | 311 | 49.8 | 201 | 39.3 | 84 | 65.5 | 156 | 138 | 57 | 2.41 | 2.95 |
| Hendricks township..... | 468 | 386 | 37.6 | 332 | 33.7 | 32 | 68.8 | 82 | 66 | 26 | 2.75 | 2.99 |
| Jackson township..... | 692 | 534 | 38.6 | 461 | 35.4 | 46 | 58.7 | 158 | 132 | 55 | 2.66 | 3.01 |
| Edinburgh town (part)..... | 60 | 28 | 7.1 | 27 | 7.4 | 1 | 0.0 | 32 | 29 | 16 | 1.60 | 2.18 |
| Liberty township..... | 666 | 495 | 39.0 | 402 | 34.8 | 64 | 57.8 | 171 | 142 | 64 | 2.55 | 2.94 |
| Waldron CDP..... | 287 | 215 | 44.2 | 159 | 35.8 | 40 | 60.0 | 72 | 61 | 22 | 2.55 | 2.91 |
| Marion township..... | 793 | 572 | 32.3 | 482 | 28.6 | 67 | 55.2 | 221 | 193 | 93 | 2.35 | 2.76 |
| Shelbyville city (part)..... | 187 | 120 | 25.8 | 92 | 17.4 | 20 | 55.0 | 67 | 58 | 21 | 1.96 | 2.36 |
| Moral township..... | 1,700 | 1,361 | 39.5 | 1,169 | 36.6 | 117 | 51.3 | 339 | 285 | 98 | 2.69 | 2.99 |
| Noble township..... | 591 | 421 | 39.9 | 343 | 37.0 | 48 | 52.1 | 170 | 144 | 59 | 2.51 | 2.97 |
| St. Paul town (part)..... | 156 | 109 | 46.8 | 70 | 41.4 | 26 | 53.8 | 47 | 37 | 16 | 2.67 | 3.08 |
| Shelby township..... | 719 | 568 | 39.4 | 486 | 35.8 | 41 | 61.0 | 151 | 133 | 56 | 2.62 | 2.96 |
| Shelbyville city (part)..... | 21 | 20 | 20.0 | 19 | 21.1 | 0 | (X) | 1 | 1 | 1 | 2.33 | 2.40 |
| Sugar Creek township..... | 387 | 312 | 39.4 | 259 | 37.5 | 29 | 51.7 | 75 | 57 | 23 | 2.81 | 3.08 |
| Union township..... | 367 | 288 | 36.1 | 260 | 36.9 | 13 | 23.1 | 79 | 64 | 28 | 2.64 | 2.99 |

Table 7.
Households and Families: 2010—Con.

[For information on confidentiality protection, nonsampling error, and definitions, see Selected Appendixes at <www.census.gov/prod/cen2010/cph-1-a.pdf>]

| State County County Subdivision Place | Total households | Family households | | | | | | Nonfamily households | | | Average size | |
|--|---------------------|-------------------|--|---------------------|--|---|--|----------------------|--------------------------|----------------------|-----------------|----------|
| | | Total | | Husband-wife family | | Female householder, no husband present | | Total | Householder living alone | | House- holds | Families |
| | | Number | Percent with own children under 18 years | Number | Percent with own children under 18 years | Number | Percent with own children under 18 years | | Total | 65 years and over | | |
| | | | | | | | | | | | | |
| Shelby County—Con. | | | | | | | | | | | | |
| Van Buren township..... | 572 | 446 | 35.7 | 372 | 33.1 | 39 | 59.0 | 126 | 102 | 40 | 2.59 | 2.90 |
| Washington township..... | 477 | 351 | 37.0 | 294 | 34.7 | 34 | 50.0 | 126 | 105 | 33 | 2.59 | 2.99 |
| Spencer County..... | 8,082 | 5,907 | 41.8 | 4,915 | 39.1 | 652 | 56.9 | 2,175 | 1,873 | 779 | 2.55 | 3.00 |
| Carter township..... | 1,234 | 875 | 48.2 | 732 | 46.3 | 93 | 58.1 | 359 | 316 | 146 | 2.57 | 3.11 |
| Dale town..... | 603 | 406 | 48.8 | 311 | 45.3 | 66 | 57.6 | 197 | 175 | 85 | 2.50 | 3.08 |
| Santa Claus town (part)..... | 125 | 96 | 60.4 | 87 | 57.5 | 8 | 87.5 | 29 | 25 | 11 | 2.77 | 3.23 |
| Clay township..... | 1,065 | 835 | 42.6 | 744 | 40.3 | 67 | 62.7 | 230 | 197 | 79 | 2.63 | 2.98 |
| Santa Claus town (part)..... | 809 | 639 | 43.3 | 567 | 40.0 | 55 | 69.1 | 170 | 144 | 60 | 2.63 | 2.97 |
| Grass township..... | 496 | 365 | 37.0 | 292 | 36.3 | 43 | 41.9 | 131 | 117 | 60 | 2.50 | 2.95 |
| Chrisney town..... | 200 | 130 | 40.8 | 102 | 41.2 | 18 | 55.6 | 70 | 60 | 35 | 2.41 | 2.99 |
| Hammond township..... | 664 | 487 | 40.7 | 394 | 37.6 | 65 | 58.5 | 177 | 141 | 57 | 2.60 | 3.02 |
| Grandview town..... | 288 | 199 | 44.2 | 146 | 41.8 | 38 | 52.6 | 89 | 75 | 29 | 2.60 | 3.14 |
| Harrison township..... | 712 | 518 | 44.2 | 448 | 42.4 | 39 | 56.4 | 194 | 171 | 64 | 2.57 | 3.05 |
| St. Meinrad CDP..... | 224 | 140 | 47.1 | 109 | 43.1 | 19 | 63.2 | 84 | 76 | 34 | 2.40 | 3.07 |
| Santa Claus town (part)..... | 2 | 2 | 50.0 | 2 | 50.0 | 0 | (X) | 0 | 0 | 0 | 3.00 | 3.00 |
| Huff township..... | 443 | 341 | 39.6 | 293 | 38.9 | 29 | 44.8 | 102 | 88 | 32 | 2.61 | 2.95 |
| Jackson township..... | 352 | 269 | 32.7 | 231 | 30.3 | 17 | 47.1 | 83 | 65 | 24 | 2.53 | 2.86 |
| Gentryville town..... | 110 | 79 | 30.4 | 61 | 24.6 | 9 | 44.4 | 31 | 24 | 8 | 2.44 | 2.75 |
| Luce township..... | 1,017 | 741 | 40.1 | 601 | 37.6 | 82 | 57.3 | 276 | 229 | 81 | 2.53 | 2.96 |
| Hatfield CDP..... | 319 | 234 | 40.6 | 186 | 37.6 | 28 | 50.0 | 85 | 71 | 24 | 2.55 | 2.94 |
| Richland town..... | 170 | 121 | 54.5 | 96 | 51.0 | 16 | 75.0 | 49 | 40 | 19 | 2.50 | 2.99 |
| Ohio township..... | 2,099 | 1,476 | 41.1 | 1,180 | 36.2 | 217 | 59.4 | 623 | 549 | 236 | 2.47 | 2.98 |
| Rockport city..... | 908 | 564 | 46.5 | 391 | 39.6 | 133 | 57.1 | 344 | 307 | 135 | 2.37 | 3.05 |
| Starke County..... | 9,038 | 6,484 | 38.9 | 4,895 | 35.0 | 1,060 | 51.9 | 2,554 | 2,125 | 946 | 2.58 | 3.02 |
| California townshp..... | 824 | 578 | 30.3 | 465 | 27.3 | 73 | 35.6 | 246 | 205 | 90 | 2.44 | 2.89 |
| Bass Lake CDP (part)..... | 242 | 149 | 22.1 | 112 | 18.8 | 27 | 33.3 | 93 | 83 | 33 | 2.02 | 2.53 |
| Center township..... | 2,395 | 1,699 | 41.6 | 1,189 | 36.4 | 357 | 55.5 | 696 | 586 | 273 | 2.59 | 3.04 |
| Knox city..... | 1,457 | 975 | 44.1 | 608 | 37.0 | 267 | 56.9 | 482 | 406 | 199 | 2.53 | 3.03 |
| Davis township..... | 400 | 290 | 40.7 | 199 | 35.2 | 64 | 57.8 | 110 | 86 | 36 | 2.61 | 3.00 |
| Hamlet town (part)..... | 226 | 162 | 46.3 | 99 | 35.4 | 46 | 71.7 | 64 | 49 | 18 | 2.71 | 3.11 |
| Jackson township..... | 202 | 159 | 38.4 | 130 | 33.1 | 18 | 61.1 | 43 | 34 | 16 | 2.72 | 3.02 |
| North Bend township..... | 553 | 390 | 34.6 | 296 | 30.1 | 57 | 47.4 | 163 | 134 | 57 | 2.52 | 2.98 |
| Bass Lake CDP (part)..... | 202 | 133 | 30.1 | 99 | 23.2 | 22 | 45.5 | 69 | 59 | 26 | 2.28 | 2.77 |
| Oregon township..... | 1,340 | 953 | 37.6 | 762 | 35.8 | 126 | 42.9 | 387 | 320 | 141 | 2.51 | 2.95 |
| Hamlet town (part)..... | 73 | 63 | 36.5 | 47 | 34.0 | 10 | 40.0 | 10 | 10 | 4 | 2.56 | 2.76 |
| Koontz Lake CDP (part)..... | 621 | 405 | 34.8 | 318 | 32.4 | 64 | 43.8 | 216 | 174 | 79 | 2.35 | 2.84 |
| Railroad township..... | 489 | 351 | 32.5 | 283 | 28.3 | 42 | 50.0 | 138 | 113 | 49 | 2.51 | 2.92 |
| San Pierre CDP..... | 64 | 42 | 28.6 | 23 | 26.1 | 11 | 36.4 | 22 | 19 | 11 | 2.25 | 2.67 |
| Washington township..... | 1,078 | 805 | 42.7 | 635 | 39.8 | 104 | 57.7 | 273 | 220 | 89 | 2.79 | 3.21 |
| Bass Lake CDP (part)..... | 77 | 66 | 53.0 | 51 | 47.1 | 10 | 70.0 | 11 | 9 | 1 | 3.18 | 3.41 |
| Wayne township..... | 1,757 | 1,259 | 40.6 | 936 | 36.6 | 219 | 53.0 | 498 | 427 | 195 | 2.58 | 3.06 |
| North Judson town..... | 706 | 456 | 44.7 | 307 | 37.5 | 105 | 58.1 | 250 | 216 | 104 | 2.51 | 3.11 |
| Steuben County..... | 13,310 | 9,153 | 39.5 | 7,221 | 33.9 | 1,239 | 62.5 | 4,157 | 3,361 | 1,304 | 2.47 | 2.94 |
| Clear Lake township..... | 339 | 246 | 29.3 | 219 | 26.5 | 14 | 57.1 | 93 | 79 | 51 | 2.36 | 2.76 |
| Clear Lake town..... | 169 | 115 | 13.9 | 111 | 14.4 | 1 | 0.0 | 54 | 48 | 31 | 2.01 | 2.43 |
| Fremont township..... | 1,124 | 809 | 48.2 | 577 | 41.8 | 155 | 65.2 | 315 | 242 | 97 | 2.66 | 3.07 |
| Fremont town..... | 815 | 561 | 53.3 | 376 | 44.4 | 125 | 72.8 | 254 | 195 | 77 | 2.62 | 3.08 |
| Jackson township..... | 701 | 519 | 34.1 | 406 | 30.3 | 67 | 40.3 | 182 | 140 | 52 | 2.53 | 2.87 |
| Jamestown township..... | 1,479 | 991 | 28.4 | 846 | 23.5 | 87 | 60.9 | 488 | 405 | 166 | 2.20 | 2.62 |
| Millgrove township..... | 645 | 464 | 31.7 | 386 | 28.2 | 53 | 50.9 | 181 | 151 | 60 | 2.44 | 2.88 |
| Orland town..... | 168 | 117 | 39.3 | 89 | 32.6 | 18 | 55.6 | 51 | 48 | 24 | 2.58 | 3.16 |
| Otsego township..... | 1,073 | 759 | 31.4 | 648 | 28.1 | 68 | 58.8 | 314 | 265 | 100 | 2.40 | 2.85 |
| Hamilton town (part)..... | 576 | 376 | 30.9 | 316 | 25.6 | 42 | 64.3 | 200 | 166 | 62 | 2.24 | 2.74 |
| Pleasant township..... | 5,161 | 3,260 | 44.7 | 2,391 | 37.3 | 603 | 66.2 | 1,901 | 1,521 | 571 | 2.40 | 2.96 |
| Angola city (part)..... | 3,110 | 1,814 | 49.2 | 1,202 | 40.3 | 444 | 67.3 | 1,296 | 1,029 | 378 | 2.35 | 2.99 |
| Richland township..... | 173 | 129 | 47.3 | 114 | 44.7 | 9 | 66.7 | 44 | 37 | 17 | 3.29 | 3.92 |
| Salem township..... | 876 | 664 | 36.3 | 558 | 32.6 | 55 | 61.8 | 212 | 177 | 75 | 2.58 | 2.94 |
| Hudson town (part)..... | 92 | 66 | 37.9 | 50 | 30.0 | 8 | 62.5 | 26 | 21 | 8 | 2.67 | 3.03 |
| Scott township..... | 402 | 318 | 44.0 | 280 | 42.1 | 21 | 61.9 | 84 | 68 | 26 | 2.76 | 3.09 |
| Angola city (part)..... | 1 | 1 | 0.0 | 1 | 0.0 | 0 | (X) | 0 | 0 | 0 | 2.00 | 2.00 |
| Steuben township..... | 1,076 | 788 | 41.1 | 616 | 36.5 | 94 | 60.6 | 288 | 232 | 81 | 2.63 | 3.03 |
| Ashley town (part)..... | 117 | 91 | 57.1 | 55 | 50.9 | 22 | 77.3 | 26 | 19 | 7 | 2.90 | 3.14 |
| Hudson town (part)..... | 93 | 70 | 57.1 | 46 | 47.8 | 14 | 71.4 | 23 | 19 | 4 | 2.92 | 3.24 |
| York township..... | 261 | 206 | 42.7 | 180 | 38.9 | 13 | 69.2 | 55 | 44 | 8 | 2.81 | 3.12 |
| Sullivan County..... | 7,823 | 5,422 | 39.8 | 4,181 | 36.1 | 842 | 53.0 | 2,401 | 2,090 | 942 | 2.45 | 2.94 |
| Cass township..... | 832 | 591 | 36.0 | 471 | 34.4 | 75 | 41.3 | 241 | 207 | 104 | 2.49 | 2.96 |
| Dugger town..... | 383 | 249 | 42.2 | 180 | 40.0 | 50 | 46.0 | 134 | 115 | 53 | 2.40 | 3.00 |
| Curry township..... | 1,438 | 1,004 | 38.9 | 704 | 34.2 | 195 | 53.8 | 434 | 358 | 123 | 2.47 | 2.91 |
| Farmersburg town..... | 466 | 306 | 43.1 | 206 | 38.3 | 69 | 60.9 | 160 | 140 | 50 | 2.40 | 2.98 |
| Shelburn town..... | 485 | 334 | 43.1 | 214 | 38.3 | 80 | 55.0 | 151 | 115 | 42 | 2.58 | 3.00 |
| Fairbanks township..... | 305 | 225 | 36.9 | 193 | 34.2 | 17 | 52.9 | 80 | 67 | 31 | 2.40 | 2.80 |
| Gill township..... | 355 | 262 | 37.8 | 214 | 35.0 | 29 | 55.2 | 93 | 78 | 40 | 2.45 | 2.81 |
| Merom town..... | 99 | 59 | 52.5 | 42 | 45.2 | 13 | 76.9 | 40 | 37 | 20 | 2.30 | 2.97 |
| Haddon township..... | 732 | 524 | 38.7 | 413 | 33.7 | 75 | 54.7 | 208 | 187 | 89 | 2.50 | 2.96 |
| Carlisle town..... | 271 | 188 | 43.1 | 142 | 38.7 | 35 | 54.3 | 83 | 77 | 45 | 2.55 | 3.11 |
| Hamilton township..... | 2,846 | 1,842 | 42.0 | 1,379 | 36.9 | 338 | 58.6 | 1,004 | 891 | 422 | 2.36 | 2.95 |

Table 7.
Households and Families: 2010—Con.

[For information on confidentiality protection, nonsampling error, and definitions, see Selected Appendixes at <www.census.gov/prod/cen2010/cph-1-a.pdf>]

| State County County Subdivision Place | Total households | Family households | | | | | | Nonfamily households | | | Average size | |
|--|---------------------|-------------------|--|---------------------|--|---|--|----------------------|--------------------------|----------------------|-----------------|----------|
| | | Total | | Husband-wife family | | Female householder, no husband present | | Total | Householder living alone | | House- holds | Families |
| | | Number | Percent with own children under 18 years | Number | Percent with own children under 18 years | Number | Percent with own children under 18 years | | Total | 65 years and over | | |
| Sullivan County—Con. | | | | | | | | | | | | |
| Hamilton township—Con. | | | | | | | | | | | | |
| Sullivan city..... | 1,835 | 1,073 | 44.4 | 720 | 36.8 | 262 | 61.1 | 762 | 680 | 332 | 2.27 | 2.96 |
| Jackson township..... | 732 | 525 | 41.7 | 403 | 40.9 | 86 | 36.0 | 207 | 186 | 78 | 2.60 | 3.10 |
| Hymera town..... | 306 | 215 | 45.6 | 148 | 45.9 | 46 | 34.8 | 91 | 80 | 35 | 2.62 | 3.14 |
| Jefferson township..... | 180 | 122 | 33.6 | 109 | 30.3 | 8 | 62.5 | 58 | 52 | 28 | 2.32 | 2.86 |
| Turman township..... | 403 | 327 | 41.6 | 295 | 40.3 | 19 | 52.6 | 76 | 64 | 27 | 2.63 | 2.92 |
| Switzerland County..... | 4,034 | 2,847 | 41.7 | 2,187 | 37.8 | 404 | 55.9 | 1,187 | 982 | 405 | 2.60 | 3.07 |
| Cotton township..... | 738 | 548 | 45.6 | 431 | 42.2 | 76 | 59.2 | 190 | 152 | 51 | 2.76 | 3.20 |
| East Enterprise CDP..... | 56 | 40 | 40.0 | 29 | 34.5 | 8 | 50.0 | 16 | 10 | 3 | 2.64 | 2.98 |
| Craig township..... | 342 | 261 | 34.1 | 203 | 29.6 | 36 | 58.3 | 81 | 65 | 29 | 2.63 | 2.95 |
| Jefferson township..... | 1,308 | 807 | 41.8 | 593 | 37.6 | 146 | 52.1 | 501 | 431 | 198 | 2.64 | 2.96 |
| Vevay town..... | 725 | 393 | 43.5 | 263 | 36.5 | 103 | 56.3 | 332 | 289 | 111 | 2.18 | 2.89 |
| Pleasant township..... | 508 | 394 | 40.9 | 326 | 40.5 | 39 | 46.2 | 114 | 95 | 41 | 2.99 | 3.44 |
| Posey township..... | 671 | 492 | 40.4 | 367 | 35.7 | 66 | 60.6 | 179 | 144 | 43 | 2.65 | 3.00 |
| Patriot town..... | 76 | 59 | 30.5 | 44 | 22.7 | 9 | 55.6 | 17 | 13 | 2 | 2.75 | 2.97 |
| York township..... | 467 | 345 | 43.8 | 267 | 37.1 | 41 | 63.4 | 122 | 95 | 43 | 2.58 | 2.89 |
| Florence CDP..... | 35 | 19 | 42.1 | 14 | 28.6 | 4 | 75.0 | 16 | 11 | 7 | 2.29 | 2.79 |
| Tippecanoe County..... | 65,532 | 37,003 | 46.7 | 27,781 | 42.1 | 6,427 | 63.1 | 28,529 | 19,124 | 4,681 | 2.42 | 3.02 |
| Fairfield township..... | 22,191 | 11,804 | 45.0 | 7,845 | 37.3 | 2,813 | 61.7 | 10,387 | 8,225 | 2,155 | 2.23 | 2.96 |
| Lafayette city (part)..... | 19,667 | 10,215 | 45.0 | 6,578 | 36.9 | 2,581 | 61.3 | 9,442 | 7,442 | 1,987 | 2.22 | 2.97 |
| Jackson township..... | 169 | 142 | 39.4 | 121 | 39.7 | 11 | 36.4 | 27 | 19 | 6 | 2.95 | 3.19 |
| Lauramie township..... | 935 | 724 | 44.8 | 604 | 42.5 | 79 | 55.7 | 211 | 171 | 51 | 2.78 | 3.15 |
| Clarks Hill town..... | 230 | 164 | 48.8 | 118 | 46.6 | 33 | 63.6 | 66 | 57 | 13 | 2.66 | 3.16 |
| Stockwell CDP..... | 192 | 149 | 45.6 | 124 | 41.1 | 15 | 66.7 | 43 | 32 | 17 | 2.84 | 3.22 |
| Perry township..... | 2,632 | 2,051 | 44.9 | 1,791 | 43.6 | 165 | 52.7 | 581 | 470 | 145 | 2.71 | 3.07 |
| Lafayette city (part)..... | 0 | 0 | (X) | 0 | (X) | 0 | (X) | 0 | 0 | 0 | 0.00 | 0.00 |
| Randolph township..... | 331 | 265 | 47.2 | 239 | 46.4 | 17 | 47.1 | 66 | 54 | 20 | 2.81 | 3.16 |
| Sheffield township..... | 1,386 | 1,104 | 46.0 | 911 | 43.0 | 113 | 63.7 | 282 | 227 | 69 | 2.79 | 3.12 |
| Dayton town..... | 536 | 398 | 53.0 | 279 | 45.5 | 73 | 76.7 | 138 | 109 | 22 | 2.65 | 3.03 |
| Lafayette city (part)..... | 0 | 0 | (X) | 0 | (X) | 0 | (X) | 0 | 0 | 0 | 0.00 | 0.00 |
| Shelby township..... | 875 | 698 | 38.4 | 607 | 35.4 | 63 | 54.0 | 177 | 142 | 47 | 2.69 | 2.99 |
| Montmorenci CDP..... | 101 | 76 | 34.2 | 64 | 29.7 | 9 | 55.6 | 25 | 22 | 4 | 2.41 | 2.78 |
| Otterbein town (part)..... | 136 | 98 | 54.1 | 64 | 48.4 | 17 | 64.7 | 38 | 29 | 12 | 2.70 | 3.09 |
| Tippecanoe township..... | 2,669 | 2,082 | 45.9 | 1,722 | 43.4 | 247 | 57.9 | 587 | 472 | 149 | 2.76 | 3.12 |
| Battle Ground town..... | 500 | 378 | 46.3 | 303 | 43.6 | 57 | 61.4 | 122 | 111 | 28 | 2.67 | 3.09 |
| West Lafayette city (part)..... | 198 | 167 | 57.5 | 149 | 56.4 | 15 | 66.7 | 31 | 20 | 6 | 3.04 | 3.30 |
| Union township..... | 616 | 476 | 34.7 | 383 | 31.9 | 62 | 51.6 | 140 | 107 | 42 | 2.61 | 2.94 |
| Lafayette city (part)..... | 0 | 0 | (X) | 0 | (X) | 0 | (X) | 0 | 0 | 0 | 0.00 | 0.00 |
| Shadeland town..... | 616 | 476 | 34.7 | 383 | 31.9 | 62 | 51.6 | 140 | 107 | 42 | 2.61 | 2.94 |
| Wabash township..... | 20,037 | 8,184 | 46.5 | 6,489 | 44.7 | 1,104 | 60.6 | 11,853 | 5,986 | 1,171 | 2.33 | 2.96 |
| Purdue University CDP..... | 1,258 | 491 | 44.8 | 440 | 43.9 | 32 | 68.8 | 767 | 207 | 0 | 2.24 | 2.66 |
| West Lafayette city (part)..... | 11,747 | 3,905 | 44.8 | 3,096 | 44.1 | 511 | 57.3 | 7,842 | 4,060 | 936 | 2.21 | 2.91 |
| Washington township..... | 939 | 724 | 36.2 | 598 | 32.4 | 67 | 47.8 | 215 | 156 | 64 | 2.59 | 2.91 |
| Americus CDP..... | 166 | 129 | 36.4 | 113 | 31.0 | 11 | 63.6 | 37 | 29 | 11 | 2.55 | 2.91 |
| Buck Creek CDP..... | 79 | 60 | 43.3 | 42 | 38.1 | 7 | 28.6 | 19 | 17 | 6 | 2.62 | 3.05 |
| Colburn CDP..... | 66 | 55 | 47.3 | 42 | 50.0 | 8 | 37.5 | 11 | 8 | 5 | 2.92 | 3.15 |
| Wayne township..... | 572 | 452 | 41.4 | 384 | 38.8 | 44 | 47.7 | 120 | 92 | 30 | 2.76 | 3.08 |
| West Point CDP..... | 215 | 170 | 38.2 | 130 | 33.8 | 26 | 38.5 | 45 | 37 | 13 | 2.76 | 3.06 |
| Wea township..... | 12,180 | 8,297 | 52.8 | 6,087 | 46.8 | 1,642 | 71.4 | 3,883 | 3,003 | 732 | 2.60 | 3.12 |
| Lafayette city (part)..... | 8,878 | 5,648 | 53.2 | 3,896 | 44.8 | 1,323 | 74.7 | 3,230 | 2,506 | 592 | 2.48 | 3.06 |
| Tipton County..... | 6,376 | 4,517 | 38.8 | 3,641 | 35.0 | 611 | 55.2 | 1,859 | 1,617 | 766 | 2.47 | 2.93 |
| Cicero township..... | 3,311 | 2,216 | 40.7 | 1,690 | 36.1 | 385 | 54.8 | 1,095 | 977 | 477 | 2.38 | 2.92 |
| Tipton city..... | 2,218 | 1,356 | 43.5 | 938 | 37.6 | 312 | 56.7 | 862 | 773 | 381 | 2.28 | 2.91 |
| Jefferson township..... | 555 | 408 | 37.3 | 358 | 35.8 | 30 | 40.0 | 147 | 125 | 58 | 2.56 | 2.99 |
| Kempton town..... | 129 | 93 | 40.9 | 75 | 40.0 | 11 | 27.3 | 36 | 30 | 16 | 2.60 | 2.99 |
| Liberty township..... | 945 | 734 | 37.7 | 614 | 34.5 | 81 | 60.5 | 211 | 178 | 70 | 2.61 | 2.94 |
| Sharpsville town..... | 227 | 168 | 46.4 | 124 | 40.3 | 33 | 66.7 | 59 | 48 | 16 | 2.67 | 3.05 |
| Madison township..... | 555 | 421 | 35.2 | 351 | 31.3 | 44 | 56.8 | 134 | 110 | 53 | 2.52 | 2.85 |
| Elwood city (part)..... | 3 | 3 | 0.0 | 3 | 0.0 | 0 | (X) | 0 | 0 | 0 | 2.00 | 2.00 |
| Prairie township..... | 453 | 344 | 32.3 | 304 | 29.3 | 20 | 65.0 | 109 | 89 | 48 | 2.52 | 2.89 |
| Wildcat township..... | 557 | 394 | 41.4 | 324 | 38.9 | 51 | 52.9 | 163 | 138 | 60 | 2.55 | 3.06 |
| Windfall City town..... | 279 | 190 | 43.7 | 147 | 36.7 | 31 | 61.3 | 89 | 79 | 40 | 2.54 | 3.10 |
| Union County..... | 2,938 | 2,117 | 43.6 | 1,646 | 38.2 | 343 | 65.6 | 821 | 701 | 310 | 2.54 | 2.99 |
| Brownsville township..... | 324 | 250 | 35.6 | 210 | 31.9 | 26 | 50.0 | 74 | 61 | 21 | 2.61 | 2.95 |
| Center township..... | 1,204 | 808 | 49.6 | 575 | 43.3 | 180 | 68.9 | 396 | 350 | 173 | 2.48 | 3.05 |
| Liberty town..... | 832 | 558 | 52.5 | 367 | 45.2 | 151 | 70.9 | 274 | 240 | 105 | 2.49 | 3.06 |
| Harmony township..... | 210 | 167 | 34.7 | 145 | 33.8 | 13 | 30.8 | 43 | 40 | 12 | 2.59 | 2.92 |
| Harrison township..... | 165 | 127 | 34.6 | 113 | 30.1 | 11 | 72.7 | 38 | 32 | 19 | 2.52 | 2.87 |
| Liberty township..... | 402 | 313 | 35.5 | 265 | 32.1 | 34 | 55.9 | 89 | 75 | 34 | 2.58 | 2.91 |
| Union township..... | 633 | 452 | 48.5 | 338 | 42.9 | 79 | 72.2 | 181 | 143 | 51 | 2.56 | 3.00 |
| West College Corner town..... | 274 | 174 | 54.6 | 113 | 48.7 | 43 | 69.8 | 100 | 79 | 24 | 2.47 | 3.07 |
| Vanderburgh County..... | 74,454 | 45,118 | 42.5 | 31,973 | 36.5 | 9,726 | 59.2 | 29,336 | 24,020 | 8,316 | 2.31 | 2.93 |
| Armstrong township..... | 604 | 477 | 34.4 | 427 | 34.7 | 25 | 36.0 | 127 | 108 | 46 | 2.65 | 3.02 |
| Darmstadt town (part)..... | 28 | 24 | 20.8 | 21 | 19.0 | 2 | 50.0 | 4 | 4 | 3 | 2.39 | 2.63 |
| Center township..... | 15,478 | 10,765 | 42.8 | 8,625 | 39.2 | 1,562 | 57.9 | 4,713 | 4,015 | 1,673 | 2.45 | 2.94 |

Table 7.
Households and Families: 2010—Con.

[For information on confidentiality protection, nonsampling error, and definitions, see Selected Appendixes at <www.census.gov/prod/cen2010/cph-1-a.pdf>]

| State County County Subdivision Place | Total households | Family households | | | | | | Nonfamily households | | | Average size | |
|--|---------------------|-------------------|--|---------------------|--|---|--|----------------------|--------------------------|----------------------|-----------------|----------|
| | | Total | | Husband-wife family | | Female householder, no husband present | | Total | Householder living alone | | House- holds | Families |
| | | Number | Percent with own children under 18 years | Number | Percent with own children under 18 years | Number | Percent with own children under 18 years | | Total | 65 years and over | | |
| | | | | | | | | | | | | |
| Vanderburgh County—Con. | | | | | | | | | | | | |
| Center township—Con. | | | | | | | | | | | | |
| Darmstadt town (part)..... | 12 | 10 | 0.0 | 10 | 0.0 | 0 | (X) | 2 | 2 | 2 | 1.83 | 2.00 |
| Evansville city (part)..... | 6,252 | 3,744 | 39.7 | 2,686 | 33.4 | 797 | 57.7 | 2,508 | 2,172 | 992 | 2.22 | 2.85 |
| Highland CDP..... | 1,748 | 1,348 | 40.1 | 1,179 | 38.1 | 109 | 56.0 | 400 | 342 | 175 | 2.57 | 2.94 |
| Melody Hill CDP..... | 1,387 | 1,066 | 42.0 | 907 | 40.9 | 105 | 49.5 | 321 | 259 | 116 | 2.61 | 2.98 |
| German township..... | 2,791 | 2,189 | 37.5 | 1,900 | 35.5 | 178 | 48.9 | 602 | 505 | 235 | 2.64 | 2.99 |
| Darmstadt town (part)..... | 7 | 5 | 20.0 | 5 | 20.0 | 0 | (X) | 2 | 2 | 2 | 2.29 | 2.80 |
| Knight township..... | 30,070 | 16,781 | 43.6 | 10,937 | 34.8 | 4,404 | 62.0 | 13,289 | 10,964 | 3,722 | 2.19 | 2.86 |
| Evansville city (part)..... | 27,222 | 15,221 | 43.8 | 9,850 | 35.1 | 4,036 | 61.8 | 12,001 | 9,844 | 3,103 | 2.20 | 2.86 |
| Perry township..... | 9,904 | 5,797 | 38.3 | 4,465 | 34.8 | 903 | 50.2 | 4,107 | 3,147 | 1,080 | 2.27 | 2.87 |
| Evansville city (part)..... | 4,839 | 2,676 | 40.4 | 1,828 | 34.9 | 578 | 54.2 | 2,163 | 1,698 | 533 | 2.22 | 2.88 |
| Pigeon township..... | 12,275 | 6,444 | 46.2 | 3,224 | 35.6 | 2,475 | 59.4 | 5,831 | 4,739 | 1,366 | 2.30 | 3.09 |
| Evansville city (part)..... | 12,275 | 6,444 | 46.2 | 3,224 | 35.6 | 2,475 | 59.4 | 5,831 | 4,739 | 1,366 | 2.30 | 3.09 |
| Scott township..... | 3,191 | 2,584 | 41.4 | 2,335 | 40.0 | 167 | 56.3 | 607 | 490 | 178 | 2.67 | 2.97 |
| Darmstadt town (part)..... | 497 | 402 | 35.6 | 357 | 32.5 | 28 | 60.7 | 95 | 77 | 34 | 2.62 | 2.92 |
| Union township..... | 141 | 81 | 24.7 | 60 | 20.0 | 12 | 25.0 | 60 | 52 | 16 | 2.07 | 2.68 |
| Vermillion County..... | 6,619 | 4,533 | 39.5 | 3,490 | 34.2 | 725 | 60.7 | 2,086 | 1,807 | 805 | 2.42 | 2.90 |
| Clinton township..... | 3,737 | 2,469 | 41.6 | 1,812 | 35.2 | 465 | 62.6 | 1,268 | 1,096 | 463 | 2.38 | 2.91 |
| Blanford CDP..... | 126 | 89 | 40.4 | 66 | 40.9 | 13 | 53.8 | 37 | 29 | 12 | 2.71 | 3.21 |
| Clinton city..... | 1,988 | 1,232 | 47.6 | 812 | 40.9 | 311 | 62.4 | 756 | 661 | 277 | 2.36 | 2.96 |
| Fairview Park town..... | 609 | 406 | 35.5 | 331 | 29.0 | 56 | 73.2 | 203 | 181 | 71 | 2.28 | 2.78 |
| Universal town..... | 151 | 103 | 41.7 | 61 | 27.9 | 30 | 63.3 | 48 | 44 | 23 | 2.40 | 2.82 |
| Eugene township..... | 818 | 586 | 36.0 | 453 | 30.7 | 94 | 62.8 | 232 | 200 | 116 | 2.48 | 2.88 |
| Cayuga town..... | 475 | 329 | 36.5 | 240 | 28.8 | 65 | 67.7 | 146 | 127 | 71 | 2.45 | 2.89 |
| Helt township..... | 1,045 | 764 | 39.0 | 641 | 35.7 | 82 | 54.9 | 281 | 246 | 105 | 2.50 | 2.92 |
| Dana town..... | 241 | 173 | 41.6 | 144 | 37.5 | 23 | 60.9 | 68 | 62 | 35 | 2.52 | 3.00 |
| St. Bernice CDP..... | 252 | 180 | 40.6 | 136 | 36.8 | 28 | 42.9 | 72 | 59 | 25 | 2.56 | 2.99 |
| Highland township..... | 654 | 439 | 35.8 | 359 | 32.9 | 52 | 50.0 | 215 | 189 | 84 | 2.35 | 2.87 |
| Perrysville town..... | 184 | 127 | 42.5 | 97 | 36.1 | 24 | 62.5 | 57 | 52 | 23 | 2.48 | 3.00 |
| Vermillion township..... | 365 | 275 | 34.9 | 225 | 31.6 | 32 | 59.4 | 90 | 76 | 37 | 2.53 | 2.91 |
| Newport town..... | 211 | 149 | 36.2 | 112 | 32.1 | 27 | 59.3 | 62 | 55 | 28 | 2.44 | 2.93 |
| Vigo County..... | 41,361 | 25,607 | 43.0 | 18,145 | 36.7 | 5,434 | 59.1 | 15,754 | 12,659 | 4,568 | 2.38 | 2.95 |
| Fayette township..... | 1,014 | 774 | 36.0 | 634 | 32.6 | 91 | 45.1 | 240 | 210 | 96 | 2.59 | 2.97 |
| New Goshen CDP..... | 163 | 116 | 36.2 | 90 | 28.9 | 19 | 63.2 | 47 | 41 | 13 | 2.39 | 2.83 |
| Shepardsville CDP..... | 83 | 66 | 36.4 | 54 | 31.5 | 5 | 60.0 | 17 | 15 | 5 | 2.86 | 3.26 |
| Tecumseh CDP..... | 257 | 197 | 32.0 | 178 | 28.7 | 11 | 45.5 | 60 | 53 | 28 | 2.56 | 2.95 |
| Harrison township..... | 20,312 | 11,319 | 46.1 | 6,809 | 37.1 | 3,422 | 61.5 | 8,993 | 7,075 | 2,391 | 2.31 | 2.97 |
| Terre Haute city (part)..... | 20,312 | 11,319 | 46.1 | 6,809 | 37.1 | 3,422 | 61.5 | 8,993 | 7,075 | 2,391 | 2.31 | 2.97 |
| Honey Creek township..... | 5,956 | 3,623 | 42.9 | 2,791 | 38.0 | 602 | 60.3 | 2,333 | 1,953 | 817 | 2.30 | 2.92 |
| Terre Haute city (part)..... | 524 | 227 | 31.7 | 167 | 20.4 | 43 | 55.8 | 297 | 273 | 205 | 1.85 | 2.73 |
| Linton township..... | 507 | 386 | 40.2 | 328 | 38.1 | 32 | 43.8 | 121 | 101 | 39 | 2.61 | 2.96 |
| Lost Creek township..... | 3,872 | 2,550 | 39.5 | 2,154 | 36.3 | 261 | 52.9 | 1,322 | 1,042 | 309 | 2.39 | 2.91 |
| Seelyville town..... | 424 | 263 | 43.0 | 190 | 38.9 | 54 | 50.0 | 161 | 124 | 45 | 2.40 | 2.99 |
| Terre Haute city (part)..... | 1,804 | 1,095 | 38.1 | 951 | 35.3 | 94 | 53.2 | 709 | 559 | 165 | 2.24 | 2.84 |
| Nevins township..... | 793 | 581 | 36.5 | 484 | 34.1 | 54 | 40.7 | 212 | 187 | 70 | 2.49 | 2.90 |
| Fontanet CDP..... | 167 | 116 | 36.2 | 87 | 32.2 | 16 | 43.8 | 51 | 48 | 17 | 2.53 | 3.03 |
| Otter Creek township..... | 3,623 | 2,524 | 43.3 | 1,926 | 39.0 | 421 | 53.9 | 1,099 | 883 | 325 | 2.50 | 2.95 |
| North Terre Haute CDP..... | 1,771 | 1,172 | 42.4 | 835 | 37.8 | 255 | 51.0 | 599 | 486 | 168 | 2.42 | 2.93 |
| Terre Haute city (part)..... | 1 | 1 | 0.0 | 1 | 0.0 | 0 | (X) | 0 | 0 | 0 | 2.00 | 2.00 |
| Pierson township..... | 491 | 372 | 35.5 | 316 | 33.5 | 34 | 44.1 | 119 | 102 | 40 | 2.46 | 2.81 |
| Prairie Creek township..... | 453 | 357 | 38.1 | 287 | 34.1 | 35 | 54.3 | 96 | 80 | 27 | 2.64 | 2.94 |
| Prairieton township..... | 478 | 345 | 38.6 | 270 | 33.3 | 42 | 61.9 | 133 | 109 | 39 | 2.56 | 2.92 |
| Riley township..... | 1,195 | 910 | 43.3 | 781 | 39.8 | 91 | 63.7 | 285 | 238 | 91 | 2.61 | 2.98 |
| Riley town..... | 93 | 57 | 49.1 | 41 | 46.3 | 13 | 61.5 | 36 | 33 | 12 | 2.38 | 3.07 |
| Terre Haute city (part)..... | 4 | 4 | 50.0 | 4 | 50.0 | 0 | (X) | 0 | 0 | 0 | 3.25 | 3.25 |
| Sugar Creek township..... | 2,667 | 1,866 | 38.0 | 1,365 | 31.9 | 349 | 52.4 | 801 | 679 | 324 | 2.54 | 2.99 |
| Dresser CDP..... | 32 | 24 | 33.3 | 14 | 21.4 | 7 | 28.6 | 8 | 7 | 3 | 3.25 | 3.50 |
| St. Mary of the Woods CDP..... | 236 | 84 | 25.0 | 77 | 22.1 | 6 | 50.0 | 152 | 143 | 95 | 1.73 | 2.87 |
| Toad Hop CDP..... | 37 | 30 | 26.7 | 19 | 26.3 | 10 | 30.0 | 7 | 5 | 5 | 2.92 | 3.17 |
| West Terre Haute town..... | 839 | 588 | 45.2 | 346 | 34.7 | 174 | 59.8 | 251 | 203 | 98 | 2.67 | 3.09 |
| Wabash County..... | 12,777 | 8,733 | 38.5 | 6,954 | 33.6 | 1,218 | 57.9 | 4,044 | 3,483 | 1,663 | 2.43 | 2.92 |
| Chester township..... | 2,891 | 1,845 | 39.1 | 1,461 | 34.2 | 272 | 61.8 | 1,046 | 885 | 458 | 2.38 | 2.95 |
| North Manchester town..... | 2,213 | 1,302 | 39.0 | 999 | 32.6 | 226 | 62.4 | 911 | 769 | 410 | 2.25 | 2.87 |
| Lagro township..... | 1,118 | 846 | 37.7 | 711 | 34.3 | 74 | 48.6 | 272 | 231 | 105 | 2.59 | 2.96 |
| Lagro town..... | 156 | 110 | 45.5 | 71 | 39.4 | 17 | 58.8 | 46 | 41 | 25 | 2.66 | 3.11 |
| Liberty township..... | 906 | 682 | 39.0 | 572 | 35.1 | 74 | 59.5 | 224 | 195 | 94 | 2.51 | 2.89 |
| La Fontaine town..... | 328 | 223 | 44.8 | 173 | 38.7 | 39 | 74.4 | 105 | 96 | 50 | 2.39 | 2.93 |
| Noble township..... | 5,779 | 3,792 | 39.0 | 2,884 | 32.6 | 649 | 58.9 | 1,987 | 1,729 | 797 | 2.35 | 2.88 |
| Wabash city..... | 4,465 | 2,805 | 40.3 | 2,040 | 33.0 | 556 | 59.2 | 1,660 | 1,455 | 664 | 2.31 | 2.88 |
| Paw Paw township..... | 641 | 491 | 39.9 | 415 | 35.4 | 46 | 60.9 | 150 | 129 | 61 | 2.64 | 3.01 |
| Roann town..... | 186 | 130 | 44.6 | 101 | 36.6 | 21 | 71.4 | 56 | 51 | 30 | 2.58 | 3.10 |
| Pleasant township..... | 911 | 683 | 37.0 | 572 | 33.6 | 74 | 50.0 | 228 | 187 | 92 | 2.65 | 3.04 |
| Laketon CDP..... | 248 | 168 | 38.7 | 120 | 30.8 | 34 | 58.8 | 80 | 66 | 36 | 2.51 | 2.97 |
| Waltz township..... | 531 | 394 | 33.8 | 339 | 32.4 | 29 | 34.5 | 137 | 127 | 56 | 2.42 | 2.83 |
| Somerset CDP..... | 180 | 124 | 31.5 | 108 | 29.6 | 6 | 16.7 | 56 | 52 | 21 | 2.23 | 2.69 |

Table 7.
Households and Families: 2010—Con.

[For information on confidentiality protection, nonsampling error, and definitions, see Selected Appendixes at <www.census.gov/prod/cen2010/cph-1-a.pdf>]

| State County County Subdivision Place | Total households | Family households | | | | | | Nonfamily households | | | Average size | |
|--|---------------------|-------------------|--|---------------------|--|---|--|----------------------|--------------------------|----------------------|-----------------|----------|
| | | Total | | Husband-wife family | | Female householder, no husband present | | Total | Householder living alone | | House- holds | Families |
| | | Number | Percent with own children under 18 years | Number | Percent with own children under 18 years | Number | Percent with own children under 18 years | | Total | 65 years and over | | |
| | | | | | | | | | | | | |
| Warren County..... | 3,337 | 2,416 | 39.0 | 1,981 | 35.1 | 276 | 54.3 | 921 | 772 | 367 | 2.52 | 2.94 |
| Adams township..... | 227 | 139 | 37.4 | 111 | 36.0 | 20 | 40.0 | 88 | 73 | 33 | 2.26 | 2.86 |
| Pine Village town..... | 104 | 47 | 44.7 | 33 | 48.5 | 12 | 33.3 | 57 | 46 | 23 | 2.09 | 3.02 |
| Jordan township..... | 92 | 70 | 38.6 | 58 | 34.5 | 7 | 42.9 | 22 | 21 | 9 | 2.68 | 3.00 |
| Kent township..... | 173 | 134 | 29.1 | 118 | 25.4 | 10 | 70.0 | 39 | 34 | 18 | 2.47 | 2.83 |
| State Line City town..... | 60 | 41 | 34.1 | 33 | 21.2 | 5 | 100.0 | 19 | 17 | 8 | 2.38 | 2.85 |
| Liberty township..... | 330 | 258 | 34.9 | 231 | 32.9 | 19 | 47.4 | 72 | 53 | 20 | 2.72 | 3.00 |
| Williamsport town (part)..... | 1 | 1 | 0.0 | 1 | 0.0 | 0 | (X) | 0 | 0 | 0 | 2.00 | 2.00 |
| Medina township..... | 170 | 126 | 40.5 | 115 | 39.1 | 7 | 57.1 | 44 | 34 | 12 | 2.69 | 3.12 |
| Mound township..... | 167 | 134 | 35.1 | 112 | 27.7 | 11 | 81.8 | 33 | 31 | 17 | 2.50 | 2.80 |
| Pike township..... | 471 | 329 | 47.4 | 242 | 39.7 | 52 | 67.3 | 142 | 115 | 53 | 2.59 | 3.04 |
| West Lebanon town..... | 287 | 192 | 45.8 | 133 | 36.1 | 38 | 65.8 | 95 | 74 | 36 | 2.52 | 2.98 |
| Pine township..... | 195 | 149 | 33.6 | 134 | 33.6 | 8 | 12.5 | 46 | 39 | 19 | 2.47 | 2.83 |
| Prairie township..... | 101 | 73 | 39.7 | 63 | 33.3 | 8 | 87.5 | 28 | 24 | 10 | 2.54 | 2.99 |
| Steuben township..... | 189 | 150 | 33.3 | 132 | 31.8 | 13 | 46.2 | 39 | 34 | 15 | 2.58 | 2.89 |
| Warren township..... | 302 | 218 | 39.4 | 181 | 40.3 | 17 | 23.5 | 84 | 65 | 25 | 2.67 | 3.06 |
| Washington township..... | 920 | 636 | 41.7 | 484 | 36.4 | 104 | 54.8 | 284 | 249 | 136 | 2.41 | 2.89 |
| Williamsport town (part)..... | 765 | 512 | 42.4 | 378 | 37.8 | 94 | 51.1 | 253 | 227 | 124 | 2.37 | 2.91 |
| Warrick County..... | 22,505 | 17,009 | 44.0 | 14,107 | 40.9 | 2,070 | 59.3 | 5,496 | 4,650 | 1,840 | 2.62 | 3.02 |
| Anderson township..... | 476 | 372 | 36.8 | 315 | 36.2 | 30 | 40.0 | 104 | 76 | 36 | 2.68 | 3.01 |
| Newburgh town (part)..... | 0 | 0 | (X) | 0 | (X) | 0 | (X) | 0 | 0 | 0 | 0.00 | 0.00 |
| Boon township..... | 4,978 | 3,605 | 38.1 | 2,898 | 35.3 | 499 | 47.3 | 1,373 | 1,197 | 552 | 2.52 | 2.96 |
| Boonville city..... | 2,549 | 1,647 | 42.3 | 1,199 | 37.8 | 343 | 50.7 | 902 | 793 | 385 | 2.39 | 2.97 |
| Chandler town (part)..... | 151 | 114 | 42.1 | 81 | 37.0 | 20 | 50.0 | 37 | 33 | 12 | 2.58 | 2.94 |
| Campbell township..... | 335 | 274 | 43.4 | 246 | 42.7 | 13 | 38.5 | 61 | 51 | 10 | 2.70 | 3.00 |
| Greer township..... | 716 | 554 | 40.6 | 476 | 37.6 | 55 | 58.2 | 162 | 142 | 51 | 2.63 | 3.00 |
| Elberfeld town..... | 251 | 186 | 45.7 | 150 | 40.0 | 31 | 67.7 | 65 | 58 | 25 | 2.49 | 2.91 |
| Hart township..... | 636 | 457 | 41.6 | 377 | 38.7 | 47 | 55.3 | 179 | 151 | 63 | 2.54 | 3.00 |
| Lynnville town..... | 352 | 239 | 42.7 | 181 | 40.3 | 34 | 44.1 | 113 | 94 | 35 | 2.50 | 3.03 |
| Lane township..... | 109 | 85 | 37.6 | 68 | 33.8 | 8 | 50.0 | 24 | 21 | 6 | 2.58 | 2.91 |
| Ohio township..... | 14,039 | 10,731 | 47.1 | 8,943 | 43.7 | 1,323 | 65.4 | 3,308 | 2,774 | 1,039 | 2.65 | 3.05 |
| Chandler town (part)..... | 950 | 677 | 47.0 | 496 | 39.7 | 139 | 66.2 | 273 | 216 | 88 | 2.63 | 3.08 |
| Newburgh town (part)..... | 1,455 | 935 | 40.4 | 744 | 36.2 | 134 | 56.7 | 520 | 451 | 140 | 2.28 | 2.85 |
| Owen township..... | 231 | 166 | 42.8 | 141 | 41.1 | 18 | 50.0 | 65 | 56 | 20 | 2.65 | 3.16 |
| Pigeon township..... | 383 | 284 | 36.6 | 242 | 33.1 | 28 | 50.0 | 99 | 83 | 30 | 2.56 | 2.99 |
| Skelton township..... | 602 | 481 | 35.8 | 401 | 33.7 | 49 | 49.0 | 121 | 99 | 33 | 2.70 | 2.97 |
| Tennyson town..... | 106 | 75 | 34.7 | 50 | 24.0 | 17 | 52.9 | 31 | 22 | 8 | 2.63 | 2.89 |
| Washington County..... | 10,850 | 7,799 | 42.6 | 5,941 | 38.0 | 1,201 | 56.3 | 3,051 | 2,567 | 1,016 | 2.58 | 3.02 |
| Brown township..... | 468 | 334 | 42.5 | 246 | 36.6 | 65 | 55.4 | 134 | 110 | 47 | 2.56 | 3.00 |
| Campbellsburg town..... | 228 | 150 | 50.0 | 98 | 42.9 | 43 | 60.5 | 78 | 60 | 22 | 2.57 | 3.12 |
| Saltillo town..... | 42 | 29 | 24.1 | 23 | 21.7 | 4 | 50.0 | 13 | 12 | 5 | 2.19 | 2.66 |
| Franklin township..... | 791 | 600 | 42.2 | 494 | 40.7 | 65 | 53.8 | 191 | 149 | 48 | 2.91 | 3.36 |
| Gibson township..... | 454 | 337 | 39.5 | 266 | 35.0 | 40 | 47.5 | 117 | 100 | 46 | 2.59 | 2.94 |
| Little York town..... | 79 | 59 | 39.0 | 44 | 27.3 | 6 | 50.0 | 20 | 17 | 9 | 2.43 | 2.71 |
| Howard township..... | 443 | 344 | 40.7 | 281 | 40.2 | 34 | 52.9 | 99 | 74 | 25 | 2.85 | 3.23 |
| Jackson township..... | 782 | 608 | 40.3 | 494 | 36.2 | 67 | 53.7 | 174 | 141 | 48 | 2.71 | 3.04 |
| Jefferson township..... | 356 | 249 | 43.4 | 197 | 42.1 | 31 | 35.5 | 107 | 91 | 29 | 2.58 | 3.06 |
| Madison township..... | 250 | 203 | 39.9 | 164 | 40.2 | 29 | 37.9 | 47 | 34 | 13 | 2.82 | 3.06 |
| Livonia town..... | 45 | 37 | 37.8 | 30 | 33.3 | 7 | 57.1 | 8 | 6 | 4 | 2.84 | 3.11 |
| Monroe township..... | 230 | 156 | 30.8 | 129 | 27.9 | 18 | 66.7 | 74 | 67 | 33 | 2.43 | 2.96 |
| Pierce township..... | 1,037 | 751 | 42.3 | 554 | 37.5 | 122 | 51.6 | 286 | 235 | 86 | 2.57 | 2.97 |
| New Pekin town (part)..... | 339 | 221 | 46.6 | 141 | 39.7 | 56 | 58.9 | 118 | 102 | 43 | 2.44 | 2.96 |
| Polk township..... | 961 | 744 | 46.9 | 578 | 43.1 | 106 | 64.2 | 217 | 182 | 58 | 2.73 | 3.09 |
| New Pekin town (part)..... | 224 | 162 | 47.5 | 113 | 40.7 | 34 | 67.6 | 62 | 53 | 15 | 2.57 | 3.01 |
| Posey township..... | 718 | 528 | 39.4 | 407 | 34.6 | 70 | 61.4 | 190 | 160 | 50 | 2.63 | 3.05 |
| Fredericksburg town..... | 35 | 22 | 50.0 | 14 | 35.7 | 6 | 83.3 | 13 | 13 | 7 | 2.43 | 3.18 |
| Hardinsburg town..... | 96 | 61 | 44.3 | 47 | 40.4 | 8 | 75.0 | 35 | 29 | 8 | 2.58 | 3.26 |
| Vernon township..... | 244 | 193 | 38.9 | 157 | 38.2 | 21 | 23.8 | 51 | 46 | 17 | 2.74 | 3.11 |
| Washington township..... | 4,116 | 2,752 | 44.5 | 1,974 | 37.4 | 533 | 59.8 | 1,364 | 1,178 | 516 | 2.41 | 2.91 |
| Salem city..... | 2,622 | 1,599 | 47.7 | 1,028 | 38.4 | 402 | 62.2 | 1,023 | 887 | 392 | 2.31 | 2.91 |
| Wayne County..... | 27,551 | 18,126 | 40.6 | 13,053 | 34.5 | 3,673 | 57.0 | 9,425 | 7,854 | 3,249 | 2.41 | 2.93 |
| Abington township..... | 331 | 260 | 37.3 | 221 | 34.4 | 25 | 56.0 | 71 | 57 | 19 | 2.58 | 2.88 |
| Boston township..... | 373 | 285 | 28.8 | 253 | 26.1 | 17 | 29.4 | 88 | 67 | 33 | 2.38 | 2.64 |
| Boston town..... | 60 | 41 | 41.5 | 35 | 34.3 | 4 | 75.0 | 19 | 15 | 7 | 2.30 | 2.68 |
| Richmond city (part)..... | 0 | 0 | (X) | 0 | (X) | 0 | (X) | 0 | 0 | 0 | 0.00 | 0.00 |
| Center township..... | 2,935 | 2,188 | 44.1 | 1,706 | 39.7 | 345 | 58.6 | 747 | 643 | 282 | 2.57 | 2.98 |
| Centerville town..... | 1,038 | 738 | 48.0 | 515 | 41.0 | 177 | 61.6 | 300 | 271 | 103 | 2.46 | 2.95 |
| Richmond city (part)..... | 18 | 13 | 46.2 | 9 | 33.3 | 1 | 0.0 | 5 | 5 | 1 | 2.33 | 2.62 |
| Clay township..... | 410 | 334 | 37.7 | 273 | 35.5 | 48 | 43.8 | 76 | 61 | 26 | 2.85 | 3.13 |
| Greens Fork town..... | 147 | 113 | 42.5 | 76 | 35.5 | 30 | 56.7 | 34 | 28 | 6 | 2.88 | 3.25 |
| Dalton township..... | 221 | 177 | 33.3 | 152 | 29.6 | 12 | 41.7 | 44 | 40 | 25 | 2.56 | 2.87 |
| Franklin township..... | 503 | 392 | 41.3 | 320 | 39.1 | 40 | 47.5 | 111 | 91 | 40 | 2.72 | 3.07 |
| Whitewater town..... | 35 | 27 | 37.0 | 19 | 21.1 | 4 | 75.0 | 8 | 5 | 2 | 2.37 | 2.63 |
| Green township..... | 417 | 335 | 42.1 | 274 | 38.7 | 39 | 59.0 | 82 | 68 | 36 | 2.93 | 3.26 |
| Harrison township..... | 132 | 107 | 51.4 | 98 | 49.0 | 4 | 50.0 | 25 | 22 | 6 | 2.97 | 3.36 |
| Jackson township..... | 1,911 | 1,314 | 40.4 | 996 | 34.8 | 223 | 58.7 | 597 | 503 | 235 | 2.44 | 2.92 |
| Cambridge City town..... | 785 | 514 | 44.7 | 354 | 36.7 | 115 | 61.7 | 271 | 229 | 99 | 2.38 | 2.90 |
| Dublin town..... | 325 | 210 | 40.0 | 169 | 36.7 | 30 | 53.3 | 115 | 100 | 57 | 2.43 | 3.00 |

Table 7.
Households and Families: 2010—Con.

[For information on confidentiality protection, nonsampling error, and definitions, see Selected Appendixes at <www.census.gov/prod/cen2010/cph-1-a.pdf>]

| State County County Subdivision Place | Total households | Family households | | | | | | Nonfamily households | | | Average size | |
|--|---------------------|-------------------|--|---------------------|--|---|--|----------------------|--------------------------|----------------------|-----------------|----------|
| | | Total | | Husband-wife family | | Female householder, no husband present | | Total | Householder living alone | | House- holds | Families |
| | | Number | Percent with own children under 18 years | Number | Percent with own children under 18 years | Number | Percent with own children under 18 years | | Total | 65 years and over | | |
| | | | | | | | | | | | | |
| Wayne County—Con. | | | | | | | | | | | | |
| Jackson township—Con. | | | | | | | | | | | | |
| East Germantown town..... | 155 | 121 | 40.5 | 85 | 34.1 | 25 | 56.0 | 34 | 26 | 12 | 2.65 | 2.92 |
| Mount Auburn town..... | 49 | 31 | 54.8 | 23 | 52.2 | 7 | 57.1 | 18 | 16 | 7 | 2.39 | 3.13 |
| Jefferson township..... | 1,395 | 964 | 41.1 | 766 | 38.8 | 130 | 53.1 | 431 | 373 | 182 | 2.50 | 3.00 |
| Hagerstown town..... | 751 | 467 | 46.0 | 354 | 42.7 | 80 | 57.5 | 284 | 248 | 124 | 2.38 | 3.02 |
| New Garden township..... | 739 | 558 | 42.5 | 447 | 37.4 | 71 | 71.8 | 181 | 152 | 62 | 2.68 | 3.07 |
| Fountain City town..... | 311 | 221 | 49.3 | 151 | 40.4 | 47 | 76.6 | 90 | 76 | 27 | 2.56 | 3.00 |
| Perry township..... | 299 | 228 | 47.8 | 194 | 44.8 | 22 | 68.2 | 71 | 54 | 23 | 2.79 | 3.19 |
| Economy town..... | 73 | 47 | 40.4 | 37 | 37.8 | 8 | 50.0 | 26 | 21 | 11 | 2.56 | 3.17 |
| Washington township..... | 561 | 422 | 39.1 | 342 | 36.5 | 44 | 43.2 | 139 | 115 | 58 | 2.56 | 2.91 |
| Milton town..... | 197 | 136 | 37.5 | 94 | 34.0 | 22 | 31.8 | 61 | 49 | 25 | 2.49 | 2.85 |
| Wayne township..... | 16,811 | 10,177 | 40.4 | 6,712 | 32.0 | 2,599 | 57.4 | 6,634 | 5,501 | 2,182 | 2.30 | 2.88 |
| Richmond city (part)..... | 15,080 | 8,896 | 42.2 | 5,648 | 33.4 | 2,455 | 58.4 | 6,184 | 5,151 | 2,029 | 2.29 | 2.91 |
| Spring Grove town..... | 117 | 77 | 31.2 | 60 | 26.7 | 14 | 50.0 | 40 | 36 | 12 | 2.17 | 2.70 |
| Webster township..... | 513 | 385 | 33.0 | 299 | 29.1 | 54 | 48.1 | 128 | 107 | 40 | 2.48 | 2.82 |
| Richmond city (part)..... | 0 | 0 | (X) | 0 | (X) | 0 | (X) | 0 | 0 | 0 | 0.00 | 0.00 |
| Wells County..... | 10,780 | 7,684 | 42.5 | 6,259 | 38.5 | 929 | 61.8 | 3,096 | 2,678 | 1,157 | 2.52 | 3.00 |
| Chester township..... | 357 | 289 | 38.4 | 240 | 35.0 | 32 | 53.1 | 68 | 57 | 25 | 2.62 | 2.90 |
| Poneto town (part)..... | 7 | 5 | 20.0 | 4 | 0.0 | 1 | 100.0 | 2 | 2 | 1 | 2.14 | 2.40 |
| Harrison township..... | 3,369 | 2,308 | 44.5 | 1,801 | 39.5 | 338 | 61.8 | 1,061 | 905 | 346 | 2.49 | 2.99 |
| Bluffton city (part)..... | 2,650 | 1,739 | 46.9 | 1,297 | 41.0 | 299 | 62.5 | 911 | 773 | 286 | 2.44 | 2.97 |
| Poneto town (part)..... | 27 | 16 | 25.0 | 14 | 28.6 | 0 | (X) | 11 | 8 | 2 | 2.41 | 3.06 |
| Vera Cruz town..... | 31 | 24 | 45.8 | 19 | 42.1 | 2 | 50.0 | 7 | 6 | 0 | 2.58 | 2.92 |
| Jackson township..... | 303 | 247 | 37.7 | 208 | 37.0 | 17 | 29.4 | 56 | 46 | 21 | 2.76 | 3.07 |
| Jefferson township..... | 2,210 | 1,639 | 45.3 | 1,328 | 40.6 | 197 | 68.0 | 571 | 485 | 207 | 2.57 | 2.99 |
| Ossian town..... | 1,287 | 909 | 49.7 | 696 | 44.0 | 150 | 72.0 | 378 | 325 | 137 | 2.49 | 2.98 |
| Lancaster township..... | 2,383 | 1,546 | 39.5 | 1,255 | 34.1 | 214 | 64.0 | 837 | 759 | 394 | 2.32 | 2.91 |
| Bluffton city (part)..... | 1,462 | 846 | 42.7 | 631 | 34.4 | 164 | 67.7 | 616 | 559 | 267 | 2.16 | 2.85 |
| Liberty township..... | 405 | 301 | 42.5 | 263 | 40.7 | 23 | 60.9 | 104 | 88 | 38 | 2.68 | 3.14 |
| Poneto town (part)..... | 35 | 18 | 44.4 | 16 | 43.8 | 2 | 50.0 | 17 | 13 | 4 | 2.46 | 3.28 |
| Nottingham township..... | 387 | 304 | 41.1 | 255 | 40.8 | 28 | 39.3 | 83 | 75 | 29 | 2.74 | 3.12 |
| Rockcreek township..... | 597 | 431 | 39.2 | 380 | 36.8 | 32 | 62.5 | 166 | 151 | 59 | 2.52 | 3.02 |
| Markle town (part)..... | 142 | 87 | 33.3 | 73 | 27.4 | 11 | 63.6 | 55 | 51 | 23 | 2.04 | 2.64 |
| Uniondale town (part)..... | 100 | 69 | 44.9 | 55 | 38.2 | 10 | 70.0 | 31 | 27 | 9 | 2.59 | 3.13 |
| Union township..... | 769 | 619 | 42.6 | 529 | 41.0 | 48 | 56.3 | 150 | 112 | 38 | 2.78 | 3.10 |
| Markle town (part)..... | 31 | 23 | 52.2 | 20 | 50.0 | 2 | 50.0 | 8 | 7 | 2 | 2.65 | 3.17 |
| Uniondale town (part)..... | 19 | 14 | 35.7 | 11 | 45.5 | 2 | 0.0 | 5 | 5 | 0 | 2.68 | 3.14 |
| Zanesville town (part)..... | 181 | 142 | 47.9 | 115 | 43.5 | 18 | 72.2 | 39 | 29 | 15 | 2.61 | 2.95 |
| White County..... | 9,741 | 6,849 | 39.6 | 5,467 | 35.0 | 906 | 56.8 | 2,892 | 2,418 | 1,124 | 2.50 | 2.96 |
| Big Creek township..... | 330 | 234 | 43.2 | 196 | 39.8 | 26 | 65.4 | 96 | 84 | 41 | 2.48 | 2.96 |
| Chalmers town..... | 203 | 137 | 44.5 | 109 | 41.3 | 21 | 66.7 | 66 | 58 | 28 | 2.50 | 3.07 |
| Cass township..... | 214 | 173 | 40.5 | 144 | 34.7 | 14 | 71.4 | 41 | 30 | 12 | 2.73 | 2.98 |
| Honey Creek township..... | 459 | 336 | 38.7 | 268 | 34.3 | 45 | 46.7 | 123 | 101 | 43 | 2.53 | 2.91 |
| Reynolds town..... | 215 | 151 | 40.4 | 114 | 36.8 | 29 | 48.3 | 64 | 54 | 28 | 2.48 | 2.93 |
| Jackson township..... | 261 | 190 | 38.9 | 153 | 35.9 | 25 | 40.0 | 71 | 59 | 28 | 2.51 | 2.94 |
| Burnettsville town..... | 153 | 101 | 34.7 | 80 | 31.3 | 15 | 33.3 | 52 | 45 | 23 | 2.26 | 2.77 |
| Liberty township..... | 970 | 665 | 29.2 | 560 | 24.6 | 64 | 51.6 | 305 | 247 | 103 | 2.29 | 2.72 |
| Buffalo CDP..... | 286 | 199 | 33.2 | 157 | 27.4 | 25 | 48.0 | 87 | 70 | 28 | 2.42 | 2.82 |
| Lincoln township..... | 252 | 175 | 42.9 | 140 | 36.4 | 16 | 68.8 | 77 | 62 | 27 | 2.53 | 2.99 |
| Idaville CDP..... | 180 | 125 | 42.4 | 95 | 35.8 | 15 | 66.7 | 55 | 44 | 17 | 2.56 | 3.03 |
| Monon township..... | 1,260 | 862 | 38.2 | 665 | 34.3 | 119 | 48.7 | 398 | 331 | 149 | 2.60 | 3.09 |
| Monon town..... | 600 | 420 | 52.1 | 297 | 50.5 | 72 | 52.8 | 180 | 152 | 77 | 2.96 | 3.47 |
| Prairie township..... | 1,214 | 930 | 42.5 | 771 | 39.2 | 103 | 58.3 | 284 | 239 | 104 | 2.62 | 2.99 |
| Brookston town..... | 624 | 430 | 46.0 | 317 | 41.3 | 71 | 59.2 | 194 | 163 | 70 | 2.49 | 2.97 |
| Princeton township..... | 582 | 421 | 40.6 | 339 | 37.2 | 49 | 55.1 | 161 | 136 | 65 | 2.67 | 3.14 |
| Wolcott town..... | 385 | 272 | 38.6 | 207 | 34.3 | 40 | 55.0 | 113 | 100 | 53 | 2.60 | 3.10 |
| Round Grove township..... | 92 | 78 | 39.7 | 72 | 38.9 | 5 | 40.0 | 14 | 9 | 4 | 2.82 | 3.00 |
| Union township..... | 3,978 | 2,682 | 41.1 | 2,067 | 35.5 | 434 | 60.6 | 1,296 | 1,100 | 540 | 2.41 | 2.91 |
| Monticello city..... | 2,179 | 1,319 | 46.2 | 928 | 39.8 | 285 | 61.1 | 860 | 753 | 394 | 2.33 | 2.99 |
| Norway CDP..... | 168 | 114 | 43.9 | 80 | 33.8 | 24 | 66.7 | 54 | 41 | 17 | 2.30 | 2.78 |
| West Point township..... | 129 | 103 | 40.8 | 92 | 38.0 | 6 | 50.0 | 26 | 20 | 8 | 2.95 | 3.31 |
| Whitley County..... | 13,001 | 9,228 | 42.1 | 7,460 | 38.2 | 1,192 | 58.0 | 3,773 | 3,127 | 1,257 | 2.53 | 2.99 |
| Cleveland township..... | 1,308 | 934 | 43.4 | 762 | 40.4 | 116 | 55.2 | 374 | 307 | 131 | 2.59 | 3.09 |
| South Whitley town..... | 729 | 482 | 45.6 | 352 | 40.3 | 89 | 59.6 | 247 | 203 | 91 | 2.39 | 2.92 |
| Columbia township..... | 4,475 | 2,854 | 46.0 | 2,091 | 39.4 | 547 | 63.4 | 1,621 | 1,382 | 606 | 2.39 | 2.97 |
| Columbia City city (part)..... | 3,614 | 2,198 | 47.1 | 1,516 | 38.7 | 505 | 65.1 | 1,416 | 1,217 | 518 | 2.32 | 2.93 |
| Etna-Troy township..... | 728 | 542 | 38.6 | 459 | 36.2 | 47 | 57.4 | 186 | 148 | 40 | 2.59 | 2.97 |
| Jefferson township..... | 835 | 638 | 35.1 | 581 | 33.7 | 37 | 43.2 | 197 | 159 | 59 | 2.51 | 2.87 |
| Richland township..... | 654 | 484 | 39.3 | 393 | 38.7 | 52 | 38.5 | 170 | 139 | 62 | 2.69 | 3.11 |
| Larwill town..... | 100 | 69 | 39.1 | 41 | 46.3 | 16 | 25.0 | 31 | 26 | 13 | 2.83 | 3.36 |
| Smith township..... | 2,058 | 1,523 | 43.1 | 1,207 | 39.3 | 224 | 55.4 | 535 | 448 | 170 | 2.59 | 3.00 |
| Churubusco town..... | 706 | 483 | 50.5 | 349 | 47.0 | 102 | 53.9 | 223 | 187 | 74 | 2.54 | 3.06 |
| Tri-Lakes CDP (part)..... | 11 | 9 | 55.6 | 6 | 33.3 | 2 | 100.0 | 2 | 0 | 0 | 2.45 | 2.56 |
| Thomcreek township..... | 1,632 | 1,211 | 36.8 | 1,066 | 35.0 | 75 | 52.0 | 421 | 333 | 104 | 2.55 | 2.95 |
| Tri-Lakes CDP (part)..... | 610 | 408 | 32.6 | 337 | 27.9 | 44 | 50.0 | 202 | 157 | 49 | 2.29 | 2.71 |

Table 7.

Households and Families: 2010—Con.

[For information on confidentiality protection, nonsampling error, and definitions, see Selected Appendixes at <www.census.gov/prod/cen2010/cph-1-a.pdf>]

| State County County Subdivision Place | Total households | Family households | | | | | | Nonfamily households | | | Average size | | |
|--|---------------------|-------------------|--|---------------------|--|---|--|----------------------|--------------------------|-------|-----------------|----------|----------------------|
| | | Total | | Husband-wife family | | Female householder, no husband present | | Total | Householder living alone | | House- holds | Families | |
| | | Number | Percent with own children under 18 years | Number | Percent with own children under 18 years | Number | Percent with own children under 18 years | | Total | Total | | | 65 years and over |
| | | | | | | | | | | | | | |
| Whitley County—Con. | | | | | | | | | | | | | |
| Union township..... | 837 | 666 | 41.9 | 567 | 38.4 | 67 | 64.2 | 171 | 125 | 46 | 2.68 | 2.95 | |
| Columbia City city (part)..... | 44 | 37 | 35.1 | 35 | 34.3 | 2 | 50.0 | 7 | 7 | 4 | 2.50 | 2.78 | |
| Washington township..... | 474 | 376 | 43.4 | 334 | 42.2 | 27 | 40.7 | 98 | 86 | 39 | 2.70 | 3.06 | |

Table 8.
Households and Families: 2010

[For information on confidentiality protection, nonsampling error, and definitions, see Selected Appendixes at <www.census.gov/prod/cen2010/cph-1-a.pdf>]

| State County Place | Total households | Family households | | | | | | Nonfamily households | | | Average size | | | | |
|--------------------------|---------------------|-------------------|--|---------------------|--|---|--|----------------------|--------------------------|----------------------|-----------------|----------|--|--|--|
| | | Total | | Husband-wife family | | Female householder, no husband present | | Total | Householder living alone | | House- holds | Families | | | |
| | | Number | Percent with own children under 18 years | Number | Percent with own children under 18 years | Number | Percent with own children under 18 years | | Total | 65 years and over | | | | | |
| | | | | | | | | | | | | | | | |
| Indiana..... | 2,502,154 | 1,674,126 | 44.6 | 1,241,267 | 40.1 | 310,182 | 59.0 | 828,028 | 671,920 | 238,117 | 2.52 | 3.05 | | | |
| COUNTY | | | | | | | | | | | | | | | |
| Adams County..... | 12,011 | 8,673 | 46.9 | 7,136 | 44.2 | 1,067 | 61.1 | 3,338 | 2,949 | 1,345 | 2.83 | 3.41 | | | |
| Allen County..... | 137,851 | 90,892 | 48.1 | 66,412 | 43.2 | 18,127 | 63.5 | 46,959 | 38,694 | 12,447 | 2.53 | 3.12 | | | |
| Bartholomew County..... | 29,860 | 20,788 | 44.5 | 16,143 | 40.4 | 3,194 | 59.6 | 9,072 | 7,558 | 2,916 | 2.53 | 3.02 | | | |
| Benton County..... | 3,479 | 2,388 | 42.9 | 1,906 | 38.7 | 326 | 58.3 | 1,091 | 939 | 422 | 2.52 | 3.06 | | | |
| Blackford County..... | 5,236 | 3,567 | 38.9 | 2,695 | 33.1 | 570 | 59.3 | 1,669 | 1,449 | 670 | 2.41 | 2.88 | | | |
| Boone County..... | 21,149 | 15,509 | 49.9 | 12,925 | 47.9 | 1,779 | 60.0 | 5,640 | 4,746 | 1,830 | 2.65 | 3.12 | | | |
| Brown County..... | 6,199 | 4,444 | 32.0 | 3,732 | 28.5 | 445 | 49.0 | 1,755 | 1,460 | 587 | 2.43 | 2.85 | | | |
| Carroll County..... | 7,900 | 5,678 | 40.2 | 4,700 | 36.5 | 575 | 55.7 | 2,222 | 1,898 | 857 | 2.54 | 2.98 | | | |
| Cass County..... | 14,858 | 10,144 | 43.7 | 7,690 | 38.5 | 1,674 | 62.1 | 4,714 | 4,057 | 1,782 | 2.55 | 3.08 | | | |
| Clark County..... | 44,248 | 29,474 | 43.1 | 21,435 | 38.7 | 5,711 | 55.1 | 14,774 | 12,198 | 4,250 | 2.46 | 2.98 | | | |
| Clay County..... | 10,447 | 7,454 | 41.1 | 5,839 | 36.7 | 1,119 | 57.8 | 2,993 | 2,511 | 1,107 | 2.54 | 2.99 | | | |
| Clinton County..... | 12,105 | 8,754 | 44.0 | 6,724 | 39.5 | 1,346 | 61.6 | 3,351 | 2,794 | 1,184 | 2.68 | 3.13 | | | |
| Crawford County..... | 4,303 | 2,991 | 37.6 | 2,348 | 32.4 | 416 | 57.0 | 1,312 | 1,100 | 421 | 2.48 | 2.95 | | | |
| Daviess County..... | 11,329 | 8,116 | 46.4 | 6,464 | 43.5 | 1,138 | 59.4 | 3,213 | 2,785 | 1,329 | 2.74 | 3.29 | | | |
| Dearborn County..... | 18,743 | 13,773 | 42.3 | 10,967 | 39.1 | 1,876 | 54.0 | 4,970 | 4,119 | 1,652 | 2.64 | 3.07 | | | |
| Decatur County..... | 9,977 | 6,995 | 43.2 | 5,447 | 38.3 | 1,057 | 58.8 | 2,982 | 2,492 | 1,041 | 2.54 | 3.02 | | | |
| DeKalb County..... | 15,951 | 11,328 | 44.4 | 8,742 | 39.8 | 1,677 | 61.0 | 4,623 | 3,872 | 1,555 | 2.61 | 3.08 | | | |
| Delaware County..... | 46,516 | 27,956 | 40.1 | 20,200 | 33.5 | 5,692 | 57.6 | 18,560 | 13,756 | 4,824 | 2.34 | 2.87 | | | |
| Dubois County..... | 16,133 | 11,459 | 45.1 | 9,412 | 41.9 | 1,380 | 60.7 | 4,674 | 3,988 | 1,583 | 2.54 | 3.03 | | | |
| Elkhart County..... | 70,244 | 50,542 | 47.4 | 37,890 | 42.9 | 8,827 | 62.6 | 19,702 | 15,973 | 6,243 | 2.76 | 3.23 | | | |
| Fayette County..... | 9,719 | 6,669 | 39.5 | 4,915 | 34.0 | 1,209 | 53.0 | 3,050 | 2,585 | 1,113 | 2.46 | 2.93 | | | |
| Floyd County..... | 29,479 | 20,264 | 44.1 | 14,872 | 39.0 | 4,004 | 60.7 | 9,215 | 7,544 | 2,639 | 2.48 | 2.98 | | | |
| Fountain County..... | 6,935 | 4,787 | 40.0 | 3,791 | 35.7 | 691 | 55.1 | 2,148 | 1,854 | 882 | 2.46 | 2.95 | | | |
| Franklin County..... | 8,579 | 6,447 | 43.3 | 5,288 | 40.7 | 724 | 54.3 | 2,132 | 1,762 | 760 | 2.67 | 3.07 | | | |
| Fulton County..... | 8,237 | 5,736 | 40.9 | 4,468 | 36.1 | 838 | 56.4 | 2,501 | 2,129 | 971 | 2.50 | 2.97 | | | |
| Gibson County..... | 13,255 | 9,168 | 42.0 | 7,293 | 37.7 | 1,287 | 59.9 | 4,087 | 3,510 | 1,532 | 2.47 | 2.98 | | | |
| Grant County..... | 27,245 | 18,000 | 38.3 | 13,069 | 31.3 | 3,655 | 57.6 | 9,245 | 7,834 | 3,295 | 2.39 | 2.89 | | | |
| Greene County..... | 13,487 | 9,276 | 41.2 | 7,327 | 35.8 | 1,272 | 61.1 | 4,211 | 3,644 | 1,619 | 2.44 | 2.92 | | | |
| Hamilton County..... | 99,835 | 74,755 | 55.5 | 63,100 | 53.8 | 8,288 | 65.6 | 25,080 | 20,461 | 5,697 | 2.73 | 3.19 | | | |
| Hancock County..... | 26,304 | 19,792 | 45.2 | 16,042 | 41.6 | 2,588 | 60.2 | 6,512 | 5,342 | 2,095 | 2.64 | 3.03 | | | |
| Harrison County..... | 15,192 | 11,031 | 41.3 | 8,884 | 37.9 | 1,443 | 56.1 | 4,161 | 3,463 | 1,378 | 2.56 | 2.99 | | | |
| Hendricks County..... | 52,368 | 39,698 | 49.5 | 32,429 | 46.9 | 5,112 | 61.4 | 12,670 | 10,376 | 3,620 | 2.71 | 3.12 | | | |
| Henry County..... | 19,077 | 13,020 | 39.9 | 9,931 | 35.2 | 2,220 | 55.9 | 6,057 | 5,205 | 2,367 | 2.43 | 2.94 | | | |
| Howard County..... | 34,301 | 22,604 | 41.3 | 16,559 | 35.1 | 4,496 | 59.7 | 11,697 | 10,078 | 3,889 | 2.38 | 2.92 | | | |
| Huntington County..... | 14,218 | 10,074 | 41.1 | 8,040 | 37.0 | 1,401 | 57.7 | 4,144 | 3,474 | 1,421 | 2.52 | 2.97 | | | |
| Jackson County..... | 16,501 | 11,629 | 42.2 | 8,975 | 38.2 | 1,784 | 55.2 | 4,872 | 4,025 | 1,549 | 2.53 | 2.98 | | | |
| Jasper County..... | 12,232 | 9,165 | 42.8 | 7,429 | 39.5 | 1,138 | 56.1 | 3,067 | 2,554 | 1,157 | 2.66 | 3.07 | | | |
| Jay County..... | 8,133 | 5,647 | 41.9 | 4,359 | 37.3 | 849 | 58.7 | 2,486 | 2,086 | 922 | 2.58 | 3.10 | | | |
| Jefferson County..... | 12,635 | 8,456 | 41.8 | 6,380 | 36.7 | 1,445 | 57.4 | 4,179 | 3,441 | 1,401 | 2.42 | 2.90 | | | |
| Jennings County..... | 10,680 | 7,733 | 43.2 | 5,841 | 38.7 | 1,231 | 54.9 | 2,947 | 2,385 | 913 | 2.64 | 3.06 | | | |
| Johnson County..... | 52,242 | 37,711 | 47.0 | 29,950 | 43.6 | 5,332 | 60.9 | 14,531 | 11,797 | 4,352 | 2.63 | 3.09 | | | |
| Knox County..... | 15,249 | 9,725 | 40.9 | 7,395 | 35.5 | 1,700 | 58.8 | 5,524 | 4,585 | 1,959 | 2.35 | 2.90 | | | |
| Kosciusko County..... | 29,197 | 20,740 | 42.9 | 16,515 | 38.9 | 2,766 | 60.0 | 8,457 | 6,975 | 2,705 | 2.60 | 3.07 | | | |
| LaGrange County..... | 11,598 | 9,106 | 47.5 | 7,843 | 46.7 | 821 | 52.6 | 2,492 | 2,138 | 891 | 3.17 | 3.66 | | | |
| Lake County..... | 188,157 | 127,647 | 44.0 | 84,049 | 40.2 | 32,806 | 54.0 | 60,510 | 51,612 | 18,960 | 2.60 | 3.19 | | | |
| LaPorte County..... | 42,331 | 28,228 | 40.6 | 20,445 | 35.1 | 5,411 | 56.2 | 14,103 | 11,568 | 4,646 | 2.48 | 3.00 | | | |
| Lawrence County..... | 18,811 | 12,906 | 40.4 | 10,176 | 35.7 | 1,898 | 58.0 | 5,905 | 5,131 | 2,249 | 2.42 | 2.92 | | | |
| Madison County..... | 51,927 | 34,319 | 41.0 | 24,598 | 34.9 | 7,050 | 56.9 | 17,608 | 14,678 | 6,095 | 2.41 | 2.93 | | | |
| Marion County..... | 366,176 | 218,338 | 47.8 | 135,219 | 41.5 | 62,773 | 60.4 | 147,838 | 117,050 | 31,082 | 2.42 | 3.08 | | | |
| Marshall County..... | 17,406 | 12,516 | 44.3 | 9,949 | 40.9 | 1,726 | 58.5 | 4,890 | 4,188 | 1,869 | 2.66 | 3.15 | | | |
| Martin County..... | 4,216 | 2,832 | 40.3 | 2,224 | 36.3 | 386 | 54.1 | 1,384 | 1,210 | 482 | 2.43 | 2.98 | | | |
| Miami County..... | 13,456 | 9,330 | 42.0 | 7,158 | 36.3 | 1,517 | 61.4 | 4,126 | 3,531 | 1,484 | 2.49 | 2.97 | | | |
| Monroe County..... | 54,864 | 27,315 | 42.3 | 20,950 | 37.7 | 4,438 | 59.6 | 27,549 | 17,822 | 4,107 | 2.24 | 2.86 | | | |
| Montgomery County..... | 14,979 | 10,342 | 43.3 | 7,971 | 37.4 | 1,554 | 63.3 | 4,637 | 3,883 | 1,594 | 2.47 | 2.94 | | | |
| Morgan County..... | 25,765 | 19,355 | 42.0 | 15,396 | 38.1 | 2,601 | 56.0 | 6,410 | 5,233 | 2,082 | 2.65 | 3.04 | | | |
| Newton County..... | 5,503 | 3,945 | 38.0 | 3,151 | 34.1 | 478 | 52.5 | 1,558 | 1,308 | 588 | 2.56 | 3.00 | | | |
| Noble County..... | 17,355 | 12,591 | 44.3 | 9,921 | 40.2 | 1,731 | 60.5 | 4,764 | 3,966 | 1,590 | 2.69 | 3.16 | | | |
| Ohio County..... | 2,477 | 1,737 | 35.6 | 1,392 | 32.3 | 242 | 52.5 | 740 | 623 | 256 | 2.45 | 2.91 | | | |
| Orange County..... | 7,872 | 5,416 | 41.9 | 4,205 | 37.3 | 822 | 59.5 | 2,456 | 2,098 | 904 | 2.49 | 3.00 | | | |
| Owen County..... | 8,486 | 5,992 | 37.4 | 4,764 | 33.3 | 781 | 51.3 | 2,494 | 2,034 | 772 | 2.52 | 2.96 | | | |
| Parke County..... | 6,222 | 4,389 | 36.5 | 3,508 | 32.3 | 582 | 54.5 | 1,833 | 1,544 | 704 | 2.51 | 2.97 | | | |
| Perry County..... | 7,476 | 5,020 | 40.4 | 3,939 | 34.7 | 723 | 63.1 | 2,456 | 2,143 | 895 | 2.38 | 2.91 | | | |
| Pike County..... | 5,186 | 3,645 | 37.1 | 2,969 | 34.0 | 441 | 49.2 | 1,541 | 1,322 | 562 | 2.44 | 2.90 | | | |
| Porter County..... | 61,998 | 43,901 | 43.7 | 34,539 | 40.7 | 6,463 | 56.2 | 18,097 | 14,438 | 5,104 | 2.60 | 3.07 | | | |
| Posey County..... | 10,171 | 7,442 | 40.5 | 6,144 | 37.1 | 869 | 57.3 | 2,729 | 2,371 | 969 | 2.52 | 2.97 | | | |
| Pulaski County..... | 5,282 | 3,707 | 40.3 | 2,939 | 35.6 | 475 | 57.3 | 1,575 | 1,353 | 632 | 2.50 | 2.97 | | | |
| Putnam County..... | 12,917 | 9,256 | 40.7 | 7,504 | 36.5 | 1,164 | 60.3 | 3,661 | 3,084 | 1,285 | 2.52 | 2.96 | | | |
| Randolph County..... | 10,451 | 7,300 | 41.0 | 5,635 | 35.0 | 1,160 | 61.6 | 3,151 | 2,687 | 1,242 | 2.47 | 2.93 | | | |
| Ripley County..... | 10,789 | 7,910 | 44.7 | 6,267 | 40.6 | 1,104 | 60.2 | 2,879 | 2,459 | 1,149 | 2.63 | 3.08 | | | |
| Rush County..... | 6,767 | 4,803 | 41.2 | 3,718 | 36.5 | 736 | 55.4 | 1,964 | 1,658 | 736 | 2.54 | 2.99 | | | |
| St. Joseph County..... | 103,069 | 66,365 | 45.0 | 47,494 | 40.0 | 14,000 | 59.4 | 36,704 | 29,948 | 10,833 | 2.48 | 3.07 | | | |

Table 8.
Households and Families: 2010—Con.

[For information on confidentiality protection, nonsampling error, and definitions, see Selected Appendixes at <www.census.gov/prod/cen2010/cph-1-a.pdf>]

| State County Place | Total households | Family households | | | | | | Nonfamily households | | | Average size | |
|--|---------------------|-------------------|--|---------------------|--|---|--|----------------------|--------------------------|----------------------|-----------------|----------|
| | | Total | | Husband-wife family | | Female householder, no husband present | | Total | Householder living alone | | House- holds | Families |
| | | Number | Percent with own children under 18 years | Number | Percent with own children under 18 years | Number | Percent with own children under 18 years | | Total | 65 years and over | | |
| COUNTY—Con. | | | | | | | | | | | | |
| Scott County..... | 9,397 | 6,648 | 40.8 | 4,828 | 35.9 | 1,220 | 53.3 | 2,749 | 2,251 | 859 | 2.54 | 2.97 |
| Shelby County..... | 17,302 | 12,221 | 42.2 | 9,416 | 37.5 | 1,813 | 59.2 | 5,081 | 4,234 | 1,720 | 2.53 | 2.98 |
| Spencer County..... | 8,082 | 5,907 | 41.8 | 4,915 | 39.1 | 652 | 56.9 | 2,175 | 1,873 | 779 | 2.55 | 3.00 |
| Starke County..... | 9,038 | 6,484 | 38.9 | 4,895 | 35.0 | 1,060 | 51.9 | 2,554 | 2,125 | 946 | 2.58 | 3.02 |
| Steuben County..... | 13,310 | 9,153 | 39.5 | 7,221 | 33.9 | 1,239 | 62.5 | 4,157 | 3,361 | 1,304 | 2.47 | 2.94 |
| Sullivan County..... | 7,823 | 5,422 | 39.8 | 4,181 | 36.1 | 842 | 53.0 | 2,401 | 2,090 | 942 | 2.45 | 2.94 |
| Switzerland County..... | 4,034 | 2,847 | 41.7 | 2,187 | 37.8 | 404 | 55.9 | 1,187 | 982 | 405 | 2.60 | 3.07 |
| Tippecanoe County..... | 65,532 | 37,003 | 46.7 | 27,781 | 42.1 | 6,427 | 63.1 | 28,529 | 19,124 | 4,681 | 2.42 | 3.02 |
| Tipton County..... | 6,376 | 4,517 | 38.8 | 3,641 | 35.0 | 611 | 55.2 | 1,859 | 1,617 | 766 | 2.47 | 2.93 |
| Union County..... | 2,938 | 2,117 | 43.6 | 1,646 | 38.2 | 343 | 65.6 | 821 | 701 | 310 | 2.54 | 2.99 |
| Vanderburgh County..... | 74,454 | 45,118 | 42.5 | 31,973 | 36.5 | 9,726 | 59.2 | 29,336 | 24,020 | 8,316 | 2.31 | 2.93 |
| Vermillion County..... | 6,619 | 4,533 | 39.5 | 3,490 | 34.2 | 725 | 60.7 | 2,086 | 1,807 | 805 | 2.42 | 2.90 |
| Vigo County..... | 41,361 | 25,607 | 43.0 | 18,145 | 36.7 | 5,434 | 59.1 | 15,754 | 12,659 | 4,568 | 2.38 | 2.95 |
| Wabash County..... | 12,777 | 8,733 | 38.5 | 6,954 | 33.6 | 1,218 | 57.9 | 4,044 | 3,483 | 1,663 | 2.43 | 2.92 |
| Warren County..... | 3,337 | 2,416 | 39.0 | 1,981 | 35.1 | 276 | 54.3 | 921 | 772 | 367 | 2.52 | 2.94 |
| Warrick County..... | 22,505 | 17,009 | 44.0 | 14,107 | 40.9 | 2,070 | 59.3 | 5,496 | 4,650 | 1,840 | 2.62 | 3.02 |
| Washington County..... | 10,850 | 7,799 | 42.6 | 5,941 | 38.0 | 1,201 | 56.3 | 3,051 | 2,567 | 1,016 | 2.58 | 3.02 |
| Wayne County..... | 27,551 | 18,126 | 40.6 | 13,053 | 34.5 | 3,673 | 57.0 | 9,425 | 7,854 | 3,249 | 2.41 | 2.93 |
| Wells County..... | 10,780 | 7,684 | 42.5 | 6,259 | 38.5 | 929 | 61.8 | 3,096 | 2,678 | 1,157 | 2.52 | 3.00 |
| White County..... | 9,741 | 6,849 | 39.6 | 5,467 | 35.0 | 906 | 56.8 | 2,892 | 2,418 | 1,124 | 2.50 | 2.96 |
| Whitley County..... | 13,001 | 9,228 | 42.1 | 7,460 | 38.2 | 1,192 | 58.0 | 3,773 | 3,127 | 1,257 | 2.53 | 2.99 |
| PLACE | | | | | | | | | | | | |
| Aberdeen CDP, Porter County..... | 740 | 516 | 49.8 | 446 | 49.1 | 47 | 59.6 | 224 | 185 | 45 | 2.53 | 3.07 |
| Advance town, Boone County..... | 161 | 121 | 51.2 | 97 | 47.4 | 18 | 66.7 | 40 | 31 | 12 | 2.96 | 3.39 |
| Akron town, Fulton County..... | 411 | 296 | 53.7 | 229 | 50.2 | 45 | 66.7 | 115 | 101 | 65 | 2.84 | 3.40 |
| Alamo town, Montgomery County..... | 26 | 17 | 41.2 | 11 | 27.3 | 4 | 100.0 | 9 | 7 | 5 | 2.54 | 3.00 |
| Albany town..... | 924 | 602 | 41.9 | 451 | 35.5 | 116 | 57.8 | 322 | 284 | 119 | 2.34 | 2.92 |
| Delaware County (part)..... | 849 | 548 | 41.8 | 407 | 34.6 | 107 | 58.9 | 301 | 268 | 114 | 2.31 | 2.89 |
| Randolph County (part)..... | 75 | 54 | 42.6 | 44 | 43.2 | 9 | 44.4 | 21 | 16 | 5 | 2.72 | 3.24 |
| Albion town, Noble County..... | 831 | 530 | 52.5 | 366 | 47.5 | 120 | 64.2 | 301 | 253 | 101 | 2.46 | 3.04 |
| Alexandria city, Madison County..... | 2,113 | 1,362 | 46.3 | 892 | 37.2 | 331 | 61.6 | 751 | 635 | 271 | 2.41 | 2.95 |
| Alfordsville town, Daviess County..... | 37 | 29 | 24.1 | 26 | 19.2 | 2 | 50.0 | 8 | 8 | 3 | 2.73 | 3.17 |
| Alton town, Crawford County..... | 25 | 19 | 31.6 | 13 | 23.1 | 3 | 66.7 | 6 | 5 | 1 | 2.20 | 2.37 |
| Altona town, DeKalb County..... | 90 | 45 | 42.2 | 36 | 44.4 | 5 | 20.0 | 45 | 42 | 16 | 2.19 | 3.24 |
| Ambia town, Benton County..... | 78 | 63 | 55.6 | 52 | 51.9 | 9 | 66.7 | 15 | 14 | 7 | 3.06 | 3.49 |
| Amboy town, Miami County..... | 151 | 114 | 32.5 | 91 | 29.7 | 17 | 47.1 | 37 | 33 | 15 | 2.54 | 2.96 |
| Americus CDP, Tippecanoe County..... | 166 | 129 | 36.4 | 113 | 31.0 | 11 | 63.6 | 37 | 29 | 11 | 2.55 | 2.91 |
| Amo town, Hendricks County..... | 141 | 110 | 50.9 | 82 | 48.8 | 19 | 52.6 | 31 | 26 | 15 | 2.84 | 3.23 |
| Anderson city, Madison County..... | 23,560 | 13,756 | 41.9 | 8,430 | 32.8 | 4,029 | 57.3 | 9,804 | 8,135 | 3,256 | 2.28 | 2.91 |
| Andrews town, Huntington County..... | 435 | 302 | 47.0 | 223 | 39.9 | 53 | 62.3 | 133 | 108 | 45 | 2.64 | 3.10 |
| Angola city, Steuben County..... | 3,111 | 1,815 | 49.1 | 1,203 | 40.2 | 444 | 67.3 | 1,296 | 1,029 | 378 | 2.35 | 2.99 |
| Arcadia town, Hamilton County..... | 612 | 427 | 50.4 | 302 | 46.0 | 78 | 62.8 | 185 | 151 | 69 | 2.62 | 3.07 |
| Argos town, Marshall County..... | 642 | 443 | 48.3 | 298 | 39.9 | 111 | 67.6 | 199 | 162 | 67 | 2.63 | 3.08 |
| Arlington CDP, Rush County..... | 164 | 126 | 40.5 | 96 | 31.3 | 14 | 92.9 | 38 | 33 | 16 | 2.64 | 3.01 |
| Ashley town..... | 378 | 255 | 51.0 | 159 | 43.4 | 61 | 70.5 | 123 | 105 | 33 | 2.60 | 3.10 |
| DeKalb County (part)..... | 261 | 164 | 47.6 | 104 | 39.4 | 39 | 66.7 | 97 | 86 | 26 | 2.47 | 3.07 |
| Steuben County (part)..... | 117 | 91 | 57.1 | 55 | 50.9 | 22 | 77.3 | 26 | 19 | 7 | 2.90 | 3.14 |
| Atlanta town, Hamilton County..... | 265 | 203 | 47.8 | 148 | 43.2 | 35 | 62.9 | 62 | 45 | 22 | 2.69 | 3.03 |
| Attica city, Fountain County..... | 1,308 | 843 | 42.3 | 617 | 37.1 | 162 | 54.3 | 465 | 396 | 193 | 2.45 | 3.00 |
| Auburn city, DeKalb County..... | 5,226 | 3,322 | 46.8 | 2,403 | 40.5 | 645 | 63.4 | 1,904 | 1,628 | 726 | 2.38 | 2.96 |
| Aurora city, Dearborn County..... | 1,472 | 936 | 46.9 | 623 | 38.8 | 223 | 62.3 | 536 | 428 | 172 | 2.55 | 3.11 |
| Austin city, Scott County..... | 1,674 | 1,178 | 44.1 | 723 | 37.3 | 314 | 57.0 | 496 | 425 | 154 | 2.56 | 3.00 |
| Avilla town, Noble County..... | 916 | 593 | 52.1 | 417 | 45.6 | 111 | 63.1 | 323 | 276 | 102 | 2.46 | 3.04 |
| Avoca CDP, Lawrence County..... | 248 | 176 | 35.8 | 151 | 30.5 | 15 | 66.7 | 72 | 62 | 26 | 2.35 | 2.79 |
| Avon town, Hendricks County..... | 4,457 | 3,384 | 56.6 | 2,784 | 54.3 | 416 | 69.5 | 1,073 | 866 | 259 | 2.77 | 3.20 |
| Bainbridge town, Putnam County..... | 289 | 198 | 47.0 | 147 | 40.8 | 33 | 63.6 | 91 | 77 | 32 | 2.58 | 3.07 |
| Bargersville town, Johnson County..... | 1,492 | 1,055 | 54.5 | 835 | 52.6 | 148 | 67.6 | 437 | 326 | 75 | 2.69 | 3.18 |
| Bass Lake CDP, Starke County..... | 521 | 348 | 31.0 | 262 | 26.0 | 59 | 44.1 | 173 | 151 | 60 | 2.29 | 2.79 |
| Batesville city..... | 2,492 | 1,678 | 53.2 | 1,335 | 50.1 | 248 | 65.3 | 814 | 707 | 320 | 2.55 | 3.16 |
| Franklin County (part)..... | 603 | 473 | 51.2 | 393 | 47.6 | 57 | 63.2 | 130 | 110 | 35 | 2.72 | 3.09 |
| Ripley County (part)..... | 1,889 | 1,205 | 53.9 | 942 | 51.2 | 191 | 66.0 | 684 | 597 | 285 | 2.49 | 3.19 |
| Battle Ground town, Tippecanoe County..... | 500 | 378 | 46.3 | 303 | 43.6 | 57 | 61.4 | 122 | 111 | 28 | 2.67 | 3.09 |
| Bedford city, Lawrence County..... | 5,801 | 3,426 | 41.7 | 2,405 | 35.2 | 772 | 56.6 | 2,375 | 2,107 | 976 | 2.22 | 2.87 |
| Beech Grove city, Marion County..... | 5,898 | 3,567 | 47.0 | 2,202 | 38.9 | 999 | 60.5 | 2,331 | 1,963 | 757 | 2.36 | 2.98 |
| Berne city, Adams County..... | 1,620 | 1,078 | 42.0 | 865 | 36.9 | 160 | 68.1 | 542 | 507 | 283 | 2.35 | 2.94 |
| Bethany town, Morgan County..... | 31 | 24 | 37.5 | 14 | 35.7 | 5 | 40.0 | 7 | 6 | 3 | 2.61 | 2.92 |
| Beverly Shores town, Porter County..... | 312 | 193 | 18.1 | 171 | 15.2 | 17 | 41.2 | 119 | 102 | 48 | 1.96 | 2.45 |
| Bicknell city, Knox County..... | 1,187 | 737 | 44.1 | 528 | 39.0 | 149 | 57.7 | 450 | 379 | 173 | 2.45 | 3.10 |

Table 8.

Households and Families: 2010—Con.

[For information on confidentiality protection, nonsampling error, and definitions, see Selected Appendixes at <www.census.gov/prod/cen2010/cph-1-a.pdf>]

| State County Place | Total households | Family households | | | | | | Nonfamily households | | | Average size | |
|---|---------------------|-------------------|--|---------------------|--|---|--|----------------------|--------------------------|-------|-----------------|----------|
| | | Total | | Husband-wife family | | Female householder, no husband present | | Total | Householder living alone | | House- holds | Families |
| | | | | | | | | | | | | |
| | | Number | Percent with own children under 18 years | Number | Percent with own children under 18 years | Number | Percent with own children under 18 years | | Total | Total | | |
| PLACE—Con. | | | | | | | | | | | | |
| Birdseye town, Dubois County..... | 173 | 110 | 47.3 | 83 | 41.0 | 18 | 66.7 | 63 | 59 | 28 | 2.40 | 3.09 |
| Blanford CDP, Vermillion County..... | 126 | 89 | 40.4 | 66 | 40.9 | 13 | 53.8 | 37 | 29 | 12 | 2.71 | 3.21 |
| Bloomfield town, Greene County..... | 1,109 | 628 | 49.0 | 447 | 38.9 | 143 | 76.2 | 481 | 446 | 208 | 2.16 | 2.89 |
| Bloomington town, Parke County..... | 129 | 96 | 38.5 | 72 | 38.9 | 18 | 50.0 | 33 | 27 | 15 | 2.60 | 3.02 |
| Bloomington city, Monroe County..... | 31,425 | 11,267 | 43.6 | 7,949 | 37.6 | 2,351 | 62.5 | 20,158 | 11,996 | 2,359 | 2.09 | 2.76 |
| Blountsville town, Henry County..... | 49 | 39 | 41.0 | 29 | 34.5 | 6 | 50.0 | 10 | 10 | 4 | 2.73 | 3.13 |
| Bluffton city, Wells County..... | 4,112 | 2,585 | 45.5 | 1,928 | 38.8 | 463 | 64.4 | 1,527 | 1,332 | 553 | 2.34 | 2.93 |
| Boonville city, Warrick County..... | 2,549 | 1,647 | 42.3 | 1,199 | 37.8 | 343 | 50.7 | 902 | 793 | 385 | 2.39 | 2.97 |
| Borden town, Clark County..... | 321 | 222 | 51.8 | 161 | 48.4 | 42 | 59.5 | 99 | 82 | 36 | 2.52 | 3.04 |
| Boston town, Wayne County..... | 60 | 41 | 41.5 | 35 | 34.3 | 4 | 75.0 | 19 | 15 | 7 | 2.30 | 2.68 |
| Boswell town, Benton County..... | 310 | 205 | 45.9 | 147 | 40.8 | 42 | 50.0 | 105 | 93 | 50 | 2.51 | 3.08 |
| Bourbon town, Marshall County..... | 678 | 465 | 52.5 | 333 | 46.5 | 98 | 65.3 | 213 | 182 | 68 | 2.67 | 3.25 |
| Brazil city, Clay County..... | 3,154 | 2,018 | 47.8 | 1,315 | 41.2 | 528 | 61.0 | 1,136 | 948 | 395 | 2.46 | 3.04 |
| Bremen town, Marshall County..... | 1,736 | 1,155 | 50.1 | 877 | 47.9 | 187 | 57.8 | 581 | 522 | 272 | 2.58 | 3.20 |
| Bright CDP, Dearborn County..... | 2,053 | 1,608 | 44.7 | 1,372 | 42.1 | 155 | 63.2 | 445 | 377 | 163 | 2.77 | 3.14 |
| Bristol town, Elkhart County..... | 608 | 429 | 43.8 | 309 | 35.0 | 72 | 73.6 | 179 | 135 | 50 | 2.62 | 3.04 |
| Brook town, Newton County..... | 383 | 274 | 43.4 | 204 | 37.3 | 42 | 59.5 | 109 | 96 | 52 | 2.60 | 3.05 |
| Brooklyn town, Morgan County..... | 580 | 455 | 43.5 | 339 | 39.5 | 88 | 52.3 | 125 | 98 | 32 | 2.76 | 3.05 |
| Brooksbury town, Jefferson County..... | 32 | 19 | 57.9 | 10 | 50.0 | 5 | 80.0 | 13 | 8 | 3 | 2.53 | 3.00 |
| Brookston town, White County..... | 624 | 430 | 46.0 | 317 | 41.3 | 71 | 59.2 | 194 | 163 | 70 | 2.49 | 2.97 |
| Brookville town, Franklin County..... | 1,160 | 673 | 45.9 | 457 | 36.8 | 147 | 63.9 | 487 | 439 | 240 | 2.24 | 2.91 |
| Brownstown town, Hendricks County..... | 7,948 | 5,816 | 53.0 | 4,668 | 50.0 | 834 | 67.6 | 2,132 | 1,777 | 680 | 2.64 | 3.11 |
| Brownstown town, Jackson County..... | 1,175 | 792 | 45.2 | 567 | 38.8 | 176 | 57.4 | 383 | 341 | 174 | 2.42 | 2.97 |
| Bruceville town, Knox County..... | 193 | 125 | 46.4 | 94 | 45.7 | 25 | 52.0 | 68 | 62 | 20 | 2.48 | 3.16 |
| Bryant town, Jay County..... | 99 | 68 | 41.2 | 48 | 37.5 | 9 | 55.6 | 31 | 28 | 9 | 2.55 | 3.07 |
| Buck Creek CDP, Tippecanoe County..... | 79 | 60 | 43.3 | 42 | 38.1 | 7 | 28.6 | 19 | 17 | 6 | 2.62 | 3.05 |
| Buffalo CDP, White County..... | 286 | 199 | 33.2 | 157 | 27.4 | 25 | 48.0 | 87 | 70 | 28 | 2.42 | 2.82 |
| Bunker Hill town, Miami County..... | 366 | 249 | 49.4 | 170 | 38.8 | 56 | 75.0 | 117 | 95 | 37 | 2.43 | 2.87 |
| Burket town, Kosciusko County..... | 68 | 45 | 53.3 | 32 | 46.9 | 9 | 77.8 | 23 | 20 | 12 | 2.87 | 3.56 |
| Burlington town, Carroll County..... | 258 | 173 | 38.7 | 141 | 35.5 | 26 | 53.8 | 85 | 73 | 36 | 2.34 | 2.81 |
| Burnettsville town, White County..... | 153 | 101 | 34.7 | 80 | 31.3 | 15 | 33.3 | 52 | 45 | 23 | 2.26 | 2.77 |
| Burns City CDP, Martin County..... | 52 | 34 | 29.4 | 27 | 22.2 | 5 | 40.0 | 18 | 16 | 4 | 2.25 | 2.79 |
| Burns Harbor town, Porter County..... | 456 | 305 | 50.5 | 235 | 47.7 | 47 | 68.1 | 151 | 119 | 34 | 2.54 | 3.10 |
| Butler city, DeKalb County..... | 951 | 668 | 53.6 | 426 | 46.5 | 149 | 66.4 | 283 | 232 | 74 | 2.71 | 3.17 |
| Butler CDP, Jennings County..... | 107 | 71 | 38.0 | 52 | 30.8 | 14 | 71.4 | 36 | 27 | 14 | 2.64 | 3.17 |
| Cadiz town, Henry County..... | 51 | 37 | 54.1 | 28 | 42.9 | 4 | 75.0 | 14 | 10 | 2 | 2.94 | 3.30 |
| Cambridge City town, Wayne County..... | 785 | 514 | 44.7 | 354 | 36.7 | 115 | 61.7 | 271 | 229 | 99 | 2.38 | 2.90 |
| Camden town, Carroll County..... | 249 | 161 | 42.9 | 125 | 37.6 | 22 | 59.1 | 88 | 82 | 49 | 2.45 | 3.04 |
| Campbellsburg town, Washington County.... | 228 | 150 | 50.0 | 98 | 42.9 | 43 | 60.5 | 78 | 60 | 22 | 2.57 | 3.12 |
| Canaan CDP, Jefferson County..... | 31 | 23 | 52.2 | 17 | 52.9 | 4 | 50.0 | 8 | 7 | 4 | 2.90 | 3.48 |
| Cannelburg town, Daviess County..... | 57 | 41 | 41.5 | 34 | 44.1 | 4 | 25.0 | 16 | 15 | 8 | 2.37 | 2.85 |
| Cannelton city, Perry County..... | 687 | 385 | 44.7 | 243 | 34.2 | 108 | 64.8 | 302 | 271 | 85 | 2.23 | 2.99 |
| Carbon town, Clay County..... | 138 | 98 | 48.0 | 77 | 50.6 | 12 | 41.7 | 40 | 29 | 13 | 2.88 | 3.40 |
| Carlisle town, Sullivan County..... | 271 | 188 | 43.1 | 142 | 38.7 | 35 | 54.3 | 83 | 77 | 45 | 2.55 | 3.11 |
| Carmel city, Hamilton County..... | 28,997 | 21,855 | 53.9 | 19,305 | 52.6 | 1,840 | 64.1 | 7,142 | 6,042 | 1,948 | 2.71 | 3.18 |
| Carthage town, Rush County..... | 351 | 251 | 48.6 | 175 | 40.0 | 54 | 68.5 | 100 | 89 | 39 | 2.64 | 3.10 |
| Cayuga town, Vermillion County..... | 475 | 329 | 36.5 | 240 | 28.8 | 65 | 67.7 | 146 | 127 | 71 | 2.45 | 2.89 |
| Cedar Grove town, Franklin County..... | 75 | 47 | 34.0 | 33 | 27.3 | 12 | 50.0 | 28 | 25 | 7 | 2.08 | 2.55 |
| Cedar Lake town, Lake County..... | 4,193 | 3,002 | 48.6 | 2,260 | 47.5 | 491 | 55.0 | 1,191 | 925 | 247 | 2.75 | 3.23 |
| Center Point town, Clay County..... | 104 | 64 | 42.2 | 53 | 41.5 | 8 | 50.0 | 40 | 34 | 13 | 2.33 | 2.97 |
| Centerville town, Wayne County..... | 1,038 | 738 | 48.0 | 515 | 41.0 | 177 | 61.6 | 300 | 271 | 103 | 2.46 | 2.95 |
| Chalmers town, White County..... | 203 | 137 | 44.5 | 109 | 41.3 | 21 | 66.7 | 66 | 58 | 28 | 2.50 | 3.07 |
| Chandler town, Warrick County..... | 1,101 | 791 | 46.3 | 577 | 39.3 | 159 | 64.2 | 310 | 249 | 100 | 2.62 | 3.06 |
| Charlestown city, Clark County..... | 2,884 | 2,034 | 50.0 | 1,346 | 43.2 | 517 | 62.7 | 850 | 700 | 270 | 2.63 | 3.09 |
| Chesterfield town..... | 1,090 | 663 | 45.4 | 450 | 37.8 | 148 | 60.1 | 427 | 356 | 128 | 2.28 | 2.89 |
| Delaware County (part)..... | 1 | 0 | (X) | 0 | (X) | 0 | (X) | 1 | 1 | 0 | 1.00 | 0.00 |
| Madison County (part)..... | 1,089 | 663 | 45.4 | 450 | 37.8 | 148 | 60.1 | 426 | 355 | 128 | 2.28 | 2.89 |
| Chesterton town, Porter County..... | 5,029 | 3,554 | 48.8 | 2,723 | 45.6 | 595 | 61.3 | 1,475 | 1,172 | 413 | 2.58 | 3.07 |
| Chrisney town, Spencer County..... | 200 | 130 | 40.8 | 102 | 41.2 | 18 | 55.6 | 70 | 60 | 35 | 2.41 | 2.99 |
| Churubusco town, Whitley County..... | 706 | 483 | 50.5 | 349 | 47.0 | 102 | 53.9 | 223 | 187 | 74 | 2.54 | 3.06 |
| Cicero town, Hamilton County..... | 1,952 | 1,381 | 45.8 | 1,047 | 40.2 | 220 | 68.2 | 571 | 479 | 160 | 2.47 | 2.89 |
| Clarksburg CDP, Decatur County..... | 52 | 38 | 42.1 | 32 | 37.5 | 3 | 33.3 | 14 | 12 | 7 | 2.87 | 3.34 |
| Clarks Hill town, Tippecanoe County..... | 230 | 164 | 48.8 | 118 | 46.6 | 33 | 63.6 | 66 | 57 | 13 | 2.66 | 3.16 |
| Clarksville town, Clark County..... | 9,175 | 5,464 | 43.7 | 3,581 | 38.3 | 1,333 | 56.3 | 3,711 | 3,098 | 1,275 | 2.34 | 2.98 |
| Clay City town, Clay County..... | 361 | 241 | 42.7 | 184 | 35.3 | 48 | 66.7 | 120 | 107 | 60 | 2.39 | 2.96 |
| Claypool town, Kosciusko County..... | 155 | 115 | 43.5 | 80 | 40.0 | 22 | 50.0 | 40 | 31 | 8 | 2.78 | 3.13 |
| Clayton town, Hendricks County..... | 358 | 255 | 50.6 | 200 | 46.5 | 38 | 65.8 | 103 | 84 | 33 | 2.72 | 3.24 |
| Clear Lake town, Steuben County..... | 169 | 115 | 13.9 | 111 | 14.4 | 1 | 0.0 | 54 | 48 | 31 | 2.01 | 2.43 |
| Clermont town, Marion County..... | 579 | 385 | 36.9 | 292 | 31.5 | 55 | 54.5 | 194 | 153 | 53 | 2.34 | 2.84 |

Table 8.

Households and Families: 2010—Con.

[For information on confidentiality protection, nonsampling error, and definitions, see Selected Appendixes at <www.census.gov/prod/cen2010/cph-1-a.pdf>]

| State County Place | Total households | Family households | | | | | | Nonfamily households | | | Average size | | |
|--|---------------------|-------------------|--|---------------------|--|---|--|----------------------|--------------------------|-------|-----------------|----------|----------------------|
| | | Total | | Husband-wife family | | Female householder, no husband present | | Total | Householder living alone | | House- holds | Families | |
| | | | | | | | | | | | | | |
| | | Number | Percent with own children under 18 years | Number | Percent with own children under 18 years | Number | Percent with own children under 18 years | | Total | Total | | | 65 years and over |
| PLACE—Con. | | | | | | | | | | | | | |
| Clifford town, Bartholomew County..... | 94 | 62 | 54.8 | 42 | 45.2 | 14 | 71.4 | 32 | 26 | 12 | 2.48 | 3.00 | |
| Clinton city, Vermillion County..... | 1,988 | 1,232 | 47.6 | 812 | 40.9 | 311 | 62.4 | 756 | 661 | 277 | 2.36 | 2.96 | |
| Cloverdale town, Putnam County..... | 885 | 608 | 40.0 | 447 | 33.3 | 111 | 60.4 | 277 | 243 | 110 | 2.41 | 2.90 | |
| Coalmont CDP, Clay County..... | 156 | 107 | 36.4 | 81 | 35.8 | 20 | 40.0 | 49 | 41 | 18 | 2.58 | 3.13 | |
| Coatesville town, Hendricks County..... | 199 | 147 | 40.8 | 116 | 33.6 | 18 | 72.2 | 52 | 46 | 23 | 2.63 | 3.05 | |
| Colburn CDP, Tippecanoe County..... | 66 | 55 | 47.3 | 42 | 50.0 | 8 | 37.5 | 11 | 8 | 5 | 2.92 | 3.15 | |
| Colfax town, Clinton County..... | 268 | 194 | 42.3 | 144 | 36.1 | 33 | 63.6 | 74 | 63 | 27 | 2.58 | 3.01 | |
| Collegeville CDP, Jasper County..... | 27 | 22 | 36.4 | 19 | 31.6 | 2 | 50.0 | 5 | 4 | 3 | 2.52 | 2.77 | |
| Columbia City city, Whitley County..... | 3,658 | 2,235 | 46.9 | 1,551 | 38.6 | 507 | 65.1 | 1,423 | 1,224 | 522 | 2.32 | 2.93 | |
| Columbus city, Bartholomew County..... | 17,787 | 11,506 | 46.8 | 8,619 | 42.4 | 2,083 | 60.5 | 6,281 | 5,280 | 2,050 | 2.43 | 3.00 | |
| Connerville city, Fayette County..... | 5,582 | 3,506 | 42.0 | 2,337 | 35.1 | 847 | 54.3 | 2,076 | 1,765 | 771 | 2.37 | 2.95 | |
| Converse town..... | 489 | 337 | 51.0 | 251 | 45.8 | 67 | 73.1 | 152 | 133 | 62 | 2.59 | 3.12 | |
| Grant County (part)..... | 117 | 72 | 54.2 | 51 | 51.0 | 18 | 72.2 | 45 | 39 | 26 | 2.32 | 3.03 | |
| Miami County (part)..... | 372 | 265 | 50.2 | 200 | 44.5 | 49 | 73.5 | 107 | 94 | 36 | 2.67 | 3.14 | |
| Cordry Sweetwater Lakes CDP, Brown County..... | 494 | 358 | 21.5 | 323 | 18.9 | 26 | 53.8 | 136 | 109 | 40 | 2.28 | 2.63 | |
| Corunna town, DeKalb County..... | 88 | 64 | 42.2 | 43 | 34.9 | 11 | 63.6 | 24 | 19 | 3 | 2.89 | 3.36 | |
| Corydon town, Harrison County..... | 1,341 | 716 | 43.7 | 477 | 36.5 | 160 | 56.9 | 625 | 558 | 274 | 2.14 | 2.88 | |
| Country Club Heights town, Madison County Country Squire Lakes CDP, Jennings County..... | 35 | 26 | 19.2 | 25 | 16.0 | 1 | 100.0 | 9 | 9 | 5 | 2.26 | 2.62 | |
| Covington city, Fountain County..... | 1,307 | 910 | 46.4 | 595 | 39.8 | 180 | 57.2 | 397 | 311 | 111 | 2.73 | 3.16 | |
| Crandall town, Harrison County..... | 1,120 | 712 | 40.2 | 547 | 34.2 | 127 | 56.7 | 408 | 367 | 178 | 2.25 | 2.83 | |
| Crane town, Martin County..... | 66 | 43 | 39.5 | 30 | 33.3 | 8 | 62.5 | 23 | 18 | 7 | 2.30 | 2.70 | |
| Crawfordsville city, Montgomery County..... | 80 | 43 | 46.5 | 29 | 34.5 | 9 | 66.7 | 37 | 35 | 11 | 2.30 | 3.12 | |
| Cromwell town, Noble County..... | 6,396 | 3,837 | 45.5 | 2,607 | 36.9 | 871 | 64.1 | 2,559 | 2,155 | 895 | 2.31 | 2.91 | |
| Crothersville town, Jackson County..... | 183 | 126 | 51.6 | 77 | 44.2 | 35 | 62.9 | 57 | 47 | 14 | 2.80 | 3.29 | |
| Crown Point city, Lake County..... | 625 | 438 | 40.6 | 333 | 38.1 | 78 | 48.7 | 187 | 156 | 59 | 2.55 | 3.00 | |
| Crows Nest town, Marion County..... | 10,394 | 7,001 | 40.3 | 5,572 | 39.0 | 1,038 | 45.4 | 3,393 | 2,854 | 1,218 | 2.45 | 3.01 | |
| Culver town, Marshall County..... | 34 | 28 | 7.1 | 25 | 8.0 | 1 | 0.0 | 6 | 5 | 0 | 2.15 | 2.32 | |
| Cumberland town..... | 598 | 354 | 40.1 | 264 | 34.1 | 62 | 61.3 | 244 | 222 | 107 | 2.15 | 2.77 | |
| Hancock County (part)..... | 1,972 | 1,422 | 44.5 | 992 | 36.2 | 328 | 65.9 | 550 | 455 | 133 | 2.61 | 3.05 | |
| Marion County (part)..... | 989 | 796 | 35.7 | 701 | 32.7 | 69 | 59.4 | 193 | 157 | 79 | 2.59 | 2.89 | |
| Cynthiana town, Posey County..... | 983 | 626 | 55.8 | 291 | 44.7 | 259 | 67.6 | 357 | 298 | 54 | 2.63 | 3.26 | |
| Dale town, Spencer County..... | 236 | 154 | 42.2 | 114 | 36.8 | 27 | 63.0 | 82 | 74 | 34 | 2.31 | 2.80 | |
| Daleville town, Delaware County..... | 603 | 406 | 48.8 | 311 | 45.3 | 66 | 57.6 | 197 | 175 | 85 | 2.50 | 3.08 | |
| Dana town, Vermillion County..... | 671 | 457 | 41.8 | 338 | 36.1 | 81 | 60.5 | 214 | 188 | 63 | 2.45 | 2.97 | |
| Danville town, Hendricks County..... | 241 | 173 | 41.6 | 144 | 37.5 | 23 | 60.9 | 68 | 62 | 35 | 2.52 | 3.00 | |
| Darlington town, Montgomery County..... | 3,344 | 2,398 | 53.3 | 1,854 | 50.2 | 399 | 63.9 | 946 | 770 | 338 | 2.66 | 3.14 | |
| Darmstadt town, Vanderburgh County..... | 327 | 226 | 55.3 | 163 | 46.6 | 36 | 69.4 | 101 | 85 | 23 | 2.58 | 3.10 | |
| Dayton town, Tippecanoe County..... | 544 | 441 | 33.8 | 393 | 30.8 | 30 | 60.0 | 103 | 85 | 41 | 2.59 | 2.88 | |
| Decatur city, Adams County..... | 536 | 398 | 53.0 | 279 | 45.5 | 73 | 76.7 | 138 | 109 | 22 | 2.65 | 3.03 | |
| Decker town, Knox County..... | 4,011 | 2,511 | 45.9 | 1,752 | 37.6 | 544 | 66.2 | 1,500 | 1,329 | 523 | 2.32 | 2.92 | |
| Delphi city, Carroll County..... | 92 | 68 | 35.3 | 58 | 36.2 | 8 | 25.0 | 24 | 19 | 8 | 2.71 | 3.16 | |
| De Motte town, Jasper County..... | 1,135 | 694 | 46.4 | 501 | 42.7 | 127 | 55.9 | 441 | 376 | 184 | 2.46 | 3.12 | |
| Denver town, Miami County..... | 1,560 | 1,062 | 42.3 | 833 | 36.5 | 154 | 64.9 | 498 | 449 | 257 | 2.42 | 2.93 | |
| Deputy CDP, Jefferson County..... | 177 | 133 | 49.6 | 101 | 46.5 | 21 | 52.4 | 44 | 36 | 20 | 2.72 | 3.13 | |
| Dillsboro town, Dearborn County..... | 37 | 26 | 46.2 | 18 | 27.8 | 5 | 100.0 | 11 | 6 | 0 | 2.32 | 2.58 | |
| Dover Hill CDP, Martin County..... | 520 | 320 | 44.4 | 212 | 38.2 | 77 | 54.5 | 200 | 178 | 97 | 2.34 | 2.95 | |
| Dresser CDP, Vigo County..... | 45 | 33 | 36.4 | 25 | 36.0 | 4 | 0.0 | 12 | 10 | 4 | 2.53 | 2.91 | |
| Dublin town, Wayne County..... | 32 | 24 | 33.3 | 14 | 21.4 | 7 | 28.6 | 8 | 7 | 3 | 3.25 | 3.50 | |
| Dubois CDP, Dubois County..... | 325 | 210 | 40.0 | 169 | 36.7 | 30 | 53.3 | 115 | 100 | 57 | 2.43 | 3.05 | |
| Dugger town, Sullivan County..... | 195 | 132 | 56.1 | 98 | 46.9 | 23 | 87.0 | 63 | 53 | 20 | 2.50 | 3.02 | |
| Dune Acres town, Porter County..... | 383 | 249 | 42.2 | 180 | 40.0 | 50 | 46.0 | 134 | 115 | 53 | 2.40 | 3.00 | |
| Dunkirk city..... | 94 | 58 | 17.2 | 57 | 15.8 | 1 | 100.0 | 36 | 31 | 13 | 1.94 | 2.41 | |
| Blackford County (part)..... | 960 | 619 | 42.6 | 409 | 33.7 | 148 | 58.8 | 341 | 299 | 119 | 2.46 | 3.03 | |
| Jay County (part)..... | 56 | 38 | 42.1 | 27 | 40.7 | 11 | 45.5 | 18 | 15 | 5 | 2.59 | 3.16 | |
| Dunlap CDP, Elkhart County..... | 904 | 581 | 42.7 | 382 | 33.2 | 137 | 59.9 | 323 | 284 | 114 | 2.45 | 3.02 | |
| Dunreith town, Henry County..... | 2,181 | 1,747 | 44.0 | 1,416 | 40.7 | 233 | 57.1 | 434 | 351 | 156 | 2.86 | 3.18 | |
| Dupont town, Jefferson County..... | 78 | 54 | 29.6 | 40 | 32.5 | 10 | 10.0 | 24 | 20 | 10 | 2.27 | 2.69 | |
| Dyer town, Lake County..... | 117 | 87 | 57.5 | 59 | 49.2 | 17 | 82.4 | 30 | 27 | 10 | 2.90 | 3.26 | |
| Earl Park town, Benton County..... | 5,985 | 4,552 | 40.2 | 3,818 | 39.7 | 502 | 46.0 | 1,433 | 1,243 | 575 | 2.68 | 3.12 | |
| East Chicago city, Lake County..... | 147 | 93 | 37.6 | 72 | 29.2 | 13 | 46.2 | 54 | 39 | 12 | 2.35 | 2.86 | |
| East Enterprise CDP, Switzerland County.... | 10,724 | 7,197 | 51.7 | 2,995 | 43.4 | 3,372 | 61.9 | 3,527 | 3,110 | 1,014 | 2.75 | 3.42 | |
| East Germantown town, Wayne County..... | 56 | 40 | 40.0 | 29 | 34.5 | 8 | 50.0 | 16 | 10 | 3 | 2.64 | 2.98 | |
| Eaton town, Delaware County..... | 155 | 121 | 40.5 | 85 | 34.1 | 25 | 56.0 | 34 | 26 | 12 | 2.65 | 2.92 | |
| Economy town, Wayne County..... | 696 | 508 | 46.3 | 366 | 41.3 | 98 | 64.3 | 188 | 162 | 73 | 2.59 | 3.03 | |
| Edgewood town, Madison County..... | 73 | 47 | 40.4 | 37 | 37.8 | 8 | 50.0 | 26 | 21 | 11 | 2.56 | 3.17 | |
| | 854 | 566 | 33.6 | 473 | 30.9 | 70 | 50.0 | 288 | 248 | 115 | 2.24 | 2.75 | |

Table 8.

Households and Families: 2010—Con.

[For information on confidentiality protection, nonsampling error, and definitions, see Selected Appendixes at <www.census.gov/prod/cen2010/cph-1-a.pdf>]

| State County Place | Total households | Family households | | | | | | Nonfamily households | | | Average size | |
|--|---------------------|-------------------|--|---------------------|--|---|--|----------------------|--------------------------|----------------------|-----------------|----------|
| | | Total | | Husband-wife family | | Female householder, no husband present | | Total | Householder living alone | | House- holds | Families |
| | | Number | Percent with own children under 18 years | Number | Percent with own children under 18 years | Number | Percent with own children under 18 years | | Total | 65 years and over | | |
| | | | | | | | | | | | | |
| PLACE—Con. | | | | | | | | | | | | |
| Edinburgh town..... | 1,760 | 1,180 | 42.2 | 801 | 37.0 | 253 | 51.4 | 580 | 474 | 187 | 2.55 | 3.03 |
| Bartholomew County (part)..... | 145 | 107 | 41.1 | 62 | 32.3 | 34 | 52.9 | 38 | 31 | 13 | 2.59 | 2.79 |
| Johnson County (part)..... | 1,555 | 1,045 | 43.3 | 712 | 38.5 | 218 | 51.4 | 510 | 414 | 158 | 2.58 | 3.07 |
| Shelby County (part)..... | 60 | 28 | 7.1 | 27 | 7.4 | 1 | 0.0 | 32 | 29 | 16 | 1.60 | 2.18 |
| Edwardsport town, Knox County..... | 128 | 87 | 33.3 | 67 | 28.4 | 13 | 38.5 | 41 | 38 | 14 | 2.37 | 2.85 |
| Elberfeld town, Warrick County..... | 251 | 186 | 45.7 | 150 | 40.0 | 31 | 67.7 | 65 | 58 | 25 | 2.49 | 2.91 |
| Elizabeth town, Harrison County..... | 62 | 44 | 45.5 | 33 | 42.4 | 6 | 33.3 | 18 | 15 | 9 | 2.61 | 3.16 |
| Elizabethtown town, Bartholomew County.... | 174 | 131 | 56.5 | 92 | 50.0 | 29 | 75.9 | 43 | 37 | 16 | 2.90 | 3.26 |
| Elkhart city, Elkhart County..... | 19,261 | 11,942 | 51.8 | 7,075 | 44.0 | 3,569 | 66.1 | 7,319 | 5,930 | 2,027 | 2.60 | 3.25 |
| Ellettsville town, Monroe County..... | 2,593 | 1,704 | 49.5 | 1,223 | 43.9 | 352 | 61.9 | 889 | 732 | 253 | 2.43 | 2.98 |
| Elnora town, Daviess County..... | 249 | 164 | 38.4 | 109 | 38.5 | 40 | 42.5 | 85 | 73 | 42 | 2.57 | 3.18 |
| Elwood city..... | 3,455 | 2,265 | 41.7 | 1,547 | 34.8 | 512 | 56.8 | 1,190 | 989 | 430 | 2.49 | 3.02 |
| Madison County (part)..... | 3,452 | 2,262 | 41.7 | 1,544 | 34.9 | 512 | 56.8 | 1,190 | 989 | 430 | 2.49 | 3.02 |
| Tipton County (part)..... | 3 | 3 | 0.0 | 3 | 0.0 | 0 | (X) | 0 | 0 | 0 | 2.00 | 2.00 |
| Emison CDP, Knox County..... | 63 | 48 | 31.3 | 41 | 31.7 | 6 | 33.3 | 15 | 12 | 7 | 2.44 | 2.77 |
| English town, Crawford County..... | 285 | 177 | 36.7 | 128 | 28.1 | 36 | 58.3 | 108 | 92 | 42 | 2.26 | 2.79 |
| Etna Green town, Kosciusko County..... | 219 | 159 | 47.2 | 115 | 41.7 | 25 | 56.0 | 60 | 51 | 17 | 2.64 | 3.09 |
| Evansville city, Vanderburgh County..... | 50,588 | 28,085 | 43.5 | 17,588 | 34.9 | 7,886 | 60.1 | 22,503 | 18,453 | 5,994 | 2.23 | 2.91 |
| Fairland town, Shelby County..... | 121 | 90 | 45.6 | 61 | 42.6 | 17 | 47.1 | 31 | 28 | 17 | 2.60 | 3.03 |
| Fairmount town, Grant County..... | 1,241 | 837 | 39.7 | 603 | 31.2 | 175 | 66.3 | 404 | 347 | 149 | 2.38 | 2.85 |
| Fairview Park town, Vermillion County..... | 609 | 406 | 35.5 | 331 | 29.0 | 56 | 73.2 | 203 | 181 | 71 | 2.28 | 2.78 |
| Farmersburg town, Sullivan County..... | 466 | 306 | 43.1 | 206 | 38.3 | 69 | 60.9 | 160 | 140 | 50 | 2.40 | 2.98 |
| Farmland town, Randolph County..... | 543 | 375 | 41.1 | 285 | 36.1 | 72 | 59.7 | 168 | 143 | 66 | 2.45 | 2.94 |
| Ferdinand town, Dubois County..... | 823 | 566 | 42.6 | 460 | 40.4 | 75 | 53.3 | 257 | 226 | 122 | 2.38 | 2.89 |
| Fillmore town, Putnam County..... | 194 | 142 | 50.0 | 108 | 46.3 | 23 | 65.2 | 52 | 43 | 15 | 2.75 | 3.23 |
| Fishers town, Hamilton County..... | 27,218 | 20,404 | 62.6 | 17,436 | 61.4 | 2,148 | 69.6 | 6,814 | 5,393 | 1,033 | 2.82 | 3.31 |
| Fish Lake CDP, LaPorte County..... | 436 | 296 | 32.8 | 235 | 28.1 | 39 | 48.7 | 140 | 122 | 59 | 2.33 | 2.80 |
| Flora town, Carroll County..... | 858 | 549 | 44.6 | 418 | 37.8 | 93 | 62.4 | 309 | 272 | 153 | 2.37 | 2.96 |
| Florence CDP, Switzerland County..... | 35 | 19 | 42.1 | 14 | 28.6 | 4 | 75.0 | 16 | 11 | 7 | 2.29 | 2.79 |
| Fontanet CDP, Vigo County..... | 167 | 116 | 36.2 | 87 | 32.2 | 16 | 43.8 | 51 | 48 | 17 | 2.53 | 3.03 |
| Fort Branch town, Gibson County..... | 1,162 | 774 | 43.8 | 596 | 38.9 | 125 | 61.6 | 388 | 340 | 125 | 2.38 | 2.93 |
| Fortville town..... | 1,553 | 1,060 | 50.6 | 740 | 44.1 | 225 | 66.7 | 493 | 416 | 141 | 2.53 | 3.03 |
| Hamilton County (part)..... | 0 | 0 | (X) | 0 | (X) | 0 | (X) | 0 | 0 | 0 | 0.00 | 0.00 |
| Hancock County (part)..... | 1,553 | 1,060 | 50.6 | 740 | 44.1 | 225 | 66.7 | 493 | 416 | 141 | 2.53 | 3.03 |
| Fort Wayne city, Allen County..... | 101,585 | 63,001 | 48.6 | 42,972 | 42.4 | 15,059 | 64.0 | 38,584 | 31,729 | 9,815 | 2.44 | 3.09 |
| Fountain City town, Wayne County..... | 311 | 221 | 49.3 | 151 | 40.4 | 47 | 76.6 | 90 | 76 | 27 | 2.56 | 3.00 |
| Fowler town, Benton County..... | 935 | 593 | 42.7 | 448 | 38.4 | 107 | 57.9 | 342 | 313 | 143 | 2.40 | 3.08 |
| Fowler town, Grant County..... | 100 | 80 | 38.8 | 59 | 30.5 | 14 | 57.1 | 20 | 19 | 8 | 2.61 | 2.94 |
| Francesville town, Pulaski County..... | 353 | 259 | 43.2 | 201 | 37.3 | 42 | 69.0 | 94 | 87 | 44 | 2.49 | 2.91 |
| Francisco town, Gibson County..... | 189 | 119 | 41.2 | 99 | 40.4 | 11 | 36.4 | 70 | 59 | 32 | 2.48 | 3.18 |
| Frankfort city, Clinton County..... | 5,835 | 3,972 | 48.9 | 2,742 | 44.1 | 869 | 62.9 | 1,863 | 1,544 | 657 | 2.71 | 3.26 |
| Franklin city, Johnson County..... | 8,885 | 5,986 | 49.8 | 4,315 | 44.4 | 1,194 | 64.6 | 2,899 | 2,402 | 1,054 | 2.54 | 3.07 |
| Frankton town, Madison County..... | 732 | 531 | 42.7 | 387 | 38.8 | 107 | 53.3 | 201 | 177 | 74 | 2.54 | 3.00 |
| Fredericksburg town, Washington County.... | 35 | 22 | 50.0 | 14 | 35.7 | 6 | 83.3 | 13 | 13 | 7 | 2.43 | 3.18 |
| Freelandville CDP, Knox County..... | 255 | 180 | 39.4 | 153 | 37.9 | 17 | 35.3 | 75 | 69 | 40 | 2.38 | 2.89 |
| Freetown CDP, Jackson County..... | 151 | 112 | 38.4 | 82 | 32.9 | 24 | 50.0 | 39 | 32 | 12 | 2.55 | 2.88 |
| Fremont town, Steuben County..... | 815 | 561 | 53.3 | 376 | 44.4 | 125 | 72.8 | 254 | 195 | 77 | 2.62 | 3.08 |
| French Lick town, Orange County..... | 764 | 439 | 45.6 | 272 | 36.4 | 119 | 63.9 | 325 | 278 | 124 | 2.27 | 2.93 |
| Fulton town, Fulton County..... | 128 | 89 | 49.4 | 62 | 41.9 | 12 | 50.0 | 39 | 33 | 13 | 2.60 | 3.07 |
| Galena CDP, Floyd County..... | 637 | 534 | 50.6 | 433 | 47.1 | 67 | 67.2 | 103 | 82 | 31 | 2.85 | 3.12 |
| Galveston town, Cass County..... | 553 | 368 | 44.0 | 273 | 37.4 | 73 | 64.4 | 185 | 162 | 58 | 2.37 | 2.92 |
| Garrett city, DeKalb County..... | 2,305 | 1,616 | 50.8 | 1,117 | 45.2 | 332 | 63.3 | 689 | 578 | 205 | 2.67 | 3.15 |
| Gary city, Lake County..... | 31,380 | 19,691 | 42.4 | 7,908 | 29.6 | 9,692 | 53.9 | 11,689 | 10,287 | 3,727 | 2.54 | 3.23 |
| Gas City city, Grant County..... | 2,410 | 1,632 | 43.1 | 1,138 | 36.5 | 365 | 57.0 | 778 | 661 | 280 | 2.45 | 2.92 |
| Gaston town, Delaware County..... | 331 | 230 | 53.5 | 148 | 43.9 | 61 | 75.4 | 101 | 80 | 27 | 2.63 | 3.06 |
| Geneva town, Adams County..... | 570 | 349 | 42.4 | 258 | 32.9 | 63 | 68.3 | 221 | 197 | 80 | 2.27 | 2.91 |
| Gentryville town, Spencer County..... | 110 | 79 | 30.4 | 61 | 24.6 | 9 | 44.4 | 31 | 24 | 8 | 2.44 | 2.75 |
| Georgetown town, Floyd County..... | 1,088 | 814 | 50.4 | 635 | 46.8 | 129 | 61.2 | 274 | 231 | 74 | 2.64 | 3.08 |
| Glenwood town..... | 109 | 71 | 33.8 | 56 | 30.4 | 9 | 55.6 | 38 | 33 | 17 | 2.29 | 2.83 |
| Fayette County (part)..... | 32 | 22 | 27.3 | 18 | 27.8 | 3 | 33.3 | 10 | 8 | 4 | 2.38 | 2.91 |
| Rush County (part)..... | 77 | 49 | 36.7 | 38 | 31.6 | 6 | 66.7 | 28 | 25 | 13 | 2.26 | 2.80 |
| Goodland town, Newton County..... | 426 | 276 | 40.6 | 200 | 35.5 | 46 | 52.2 | 150 | 119 | 57 | 2.45 | 2.99 |
| Goshen city, Elkhart County..... | 11,344 | 7,580 | 48.9 | 5,381 | 43.0 | 1,481 | 66.2 | 3,764 | 3,113 | 1,505 | 2.67 | 3.23 |
| Gosport town, Owen County..... | 325 | 202 | 49.0 | 140 | 40.7 | 40 | 65.0 | 123 | 107 | 44 | 2.42 | 3.00 |
| Grabill town, Allen County..... | 403 | 276 | 53.3 | 211 | 48.8 | 56 | 73.2 | 127 | 111 | 40 | 2.61 | 3.22 |
| Grandview town, Spencer County..... | 288 | 199 | 44.2 | 146 | 41.8 | 38 | 52.6 | 89 | 75 | 29 | 2.60 | 3.14 |
| Granger CDP, St. Joseph County..... | 10,394 | 8,855 | 47.9 | 7,953 | 46.8 | 652 | 56.0 | 1,539 | 1,269 | 511 | 2.93 | 3.20 |
| Greencastle city, Putnam County..... | 3,368 | 1,989 | 48.0 | 1,415 | 41.0 | 433 | 67.4 | 1,379 | 1,209 | 519 | 2.27 | 2.93 |
| Greendale city, Dearborn County..... | 1,809 | 1,241 | 43.7 | 902 | 41.0 | 232 | 48.3 | 568 | 490 | 227 | 2.50 | 3.02 |

Table 8.

Households and Families: 2010—Con.

[For information on confidentiality protection, nonsampling error, and definitions, see Selected Appendixes at <www.census.gov/prod/cen2010/cph-1-a.pdf>]

| State County Place | Total households | Family households | | | | | | Nonfamily households | | | Average size | |
|---|---------------------|-------------------|--|---------------------|--|---|--|----------------------|--------------------------|--------|-----------------|----------|
| | | Total | | Husband-wife family | | Female householder, no husband present | | Total | Householder living alone | | House- holds | Families |
| | | | | | | | | | | | | |
| | | Number | Percent with own children under 18 years | Number | Percent with own children under 18 years | Number | Percent with own children under 18 years | | Total | Total | | |
| PLACE—Con. | | | | | | | | | | | | |
| Greenfield city, Hancock County..... | 7,983 | 5,382 | 48.8 | 3,929 | 44.3 | 1,021 | 59.9 | 2,601 | 2,136 | 865 | 2.51 | 3.04 |
| Greensboro town, Henry County..... | 61 | 39 | 35.9 | 33 | 30.3 | 2 | 100.0 | 22 | 20 | 9 | 2.34 | 3.00 |
| Greensburg city, Decatur County..... | 4,661 | 2,927 | 46.1 | 2,060 | 39.4 | 642 | 62.0 | 1,734 | 1,467 | 615 | 2.38 | 2.98 |
| Greens Fork town, Wayne County..... | 147 | 113 | 42.5 | 76 | 35.5 | 30 | 56.7 | 34 | 28 | 6 | 2.88 | 3.25 |
| Greentown town, Howard County..... | 964 | 645 | 47.4 | 477 | 43.0 | 138 | 61.6 | 319 | 288 | 136 | 2.40 | 2.97 |
| Greenville town, Floyd County..... | 219 | 162 | 51.2 | 124 | 46.0 | 26 | 69.2 | 57 | 40 | 18 | 2.72 | 3.12 |
| Greenwood city, Johnson County..... | 19,615 | 12,845 | 50.1 | 9,646 | 46.3 | 2,267 | 62.7 | 6,770 | 5,448 | 1,743 | 2.51 | 3.09 |
| Griffin town, Posey County..... | 69 | 51 | 41.2 | 43 | 37.2 | 5 | 60.0 | 18 | 15 | 10 | 2.49 | 2.94 |
| Griffith town, Lake County..... | 6,668 | 4,559 | 44.7 | 2,972 | 38.8 | 1,178 | 58.5 | 2,109 | 1,755 | 505 | 2.53 | 3.06 |
| Grissom AFB CDP..... | 836 | 579 | 64.8 | 346 | 59.0 | 150 | 73.3 | 257 | 204 | 53 | 2.80 | 3.34 |
| Cass County (part)..... | 0 | 0 | (X) | 0 | (X) | 0 | (X) | 0 | 0 | 0 | 0.00 | 0.00 |
| Miami County (part)..... | 836 | 579 | 64.8 | 346 | 59.0 | 150 | 73.3 | 257 | 204 | 53 | 2.80 | 3.34 |
| Hagerstown town, Wayne County..... | 751 | 467 | 46.0 | 354 | 42.7 | 80 | 57.5 | 284 | 248 | 124 | 2.38 | 3.02 |
| Hamilton town..... | 684 | 445 | 31.2 | 366 | 25.7 | 55 | 61.8 | 239 | 201 | 82 | 2.24 | 2.76 |
| DeKalb County (part)..... | 108 | 69 | 33.3 | 50 | 26.0 | 13 | 53.8 | 39 | 35 | 20 | 2.26 | 2.83 |
| Steuben County (part)..... | 576 | 376 | 30.9 | 316 | 25.6 | 42 | 64.3 | 200 | 166 | 62 | 2.24 | 2.74 |
| Hamlet town, Starke County..... | 299 | 225 | 43.6 | 146 | 34.9 | 56 | 66.1 | 74 | 59 | 22 | 2.68 | 3.01 |
| Hammond city, Lake County..... | 29,949 | 19,222 | 48.4 | 11,095 | 44.0 | 5,893 | 57.3 | 10,727 | 9,072 | 2,926 | 2.67 | 3.36 |
| Hanna CDP, LaPorte County..... | 185 | 140 | 28.6 | 103 | 24.3 | 24 | 29.2 | 45 | 37 | 21 | 2.50 | 2.79 |
| Hanover town, Jefferson County..... | 1,075 | 686 | 46.4 | 473 | 42.1 | 156 | 54.5 | 389 | 316 | 131 | 2.43 | 2.96 |
| Hardinsburg town, Washington County..... | 96 | 61 | 44.3 | 47 | 40.4 | 8 | 75.0 | 35 | 29 | 8 | 2.58 | 3.26 |
| Harlan CDP, Allen County..... | 575 | 441 | 50.6 | 335 | 44.5 | 75 | 65.3 | 134 | 114 | 39 | 2.84 | 3.23 |
| Harmony town, Clay County..... | 265 | 176 | 45.5 | 128 | 35.9 | 35 | 74.3 | 89 | 80 | 33 | 2.48 | 3.04 |
| Harrodsburg CDP, Monroe County..... | 280 | 198 | 38.4 | 157 | 34.4 | 28 | 42.9 | 82 | 66 | 21 | 2.47 | 2.93 |
| Hartford City city, Blackford County..... | 2,666 | 1,691 | 42.2 | 1,191 | 35.7 | 329 | 62.9 | 975 | 853 | 410 | 2.32 | 2.86 |
| Hartsville town, Bartholomew County..... | 132 | 98 | 48.0 | 76 | 46.1 | 16 | 43.8 | 34 | 27 | 17 | 2.74 | 3.16 |
| Hatfield CDP, Spencer County..... | 319 | 234 | 40.6 | 186 | 37.6 | 28 | 50.0 | 85 | 71 | 24 | 2.55 | 2.94 |
| Haubstadt town, Gibson County..... | 667 | 431 | 41.5 | 350 | 40.0 | 46 | 52.2 | 236 | 209 | 88 | 2.35 | 2.96 |
| Hayden CDP, Jennings County..... | 176 | 140 | 49.3 | 103 | 43.7 | 29 | 62.1 | 36 | 31 | 8 | 2.96 | 3.32 |
| Hazleton town, Gibson County..... | 108 | 78 | 32.1 | 60 | 30.0 | 11 | 45.5 | 30 | 26 | 11 | 2.44 | 2.86 |
| Hebron town, Porter County..... | 1,449 | 990 | 50.7 | 733 | 47.9 | 186 | 59.7 | 459 | 399 | 160 | 2.57 | 3.15 |
| Henryville CDP, Clark County..... | 726 | 556 | 45.7 | 417 | 42.0 | 91 | 54.9 | 170 | 133 | 43 | 2.62 | 2.94 |
| Herbst CDP, Grant County..... | 45 | 38 | 28.9 | 34 | 26.5 | 3 | 66.7 | 7 | 7 | 5 | 2.49 | 2.71 |
| Heritage Lake CDP, Putnam County..... | 1,070 | 863 | 39.6 | 745 | 35.6 | 70 | 62.9 | 207 | 167 | 59 | 2.69 | 2.95 |
| Hidden Valley CDP, Dearborn County..... | 1,911 | 1,605 | 41.4 | 1,415 | 39.8 | 119 | 52.1 | 306 | 226 | 78 | 2.82 | 3.05 |
| Highland town, Lake County..... | 9,924 | 6,547 | 38.9 | 4,948 | 36.8 | 1,169 | 46.6 | 3,377 | 2,917 | 1,182 | 2.39 | 2.97 |
| Highland CDP, Vanderburgh County..... | 1,748 | 1,348 | 40.1 | 1,179 | 38.1 | 109 | 56.0 | 400 | 342 | 175 | 2.57 | 2.94 |
| Hillsboro town, Fountain County..... | 207 | 150 | 46.0 | 107 | 38.3 | 36 | 61.1 | 57 | 44 | 18 | 2.60 | 3.01 |
| Hoagland CDP, Allen County..... | 321 | 237 | 43.5 | 195 | 42.6 | 32 | 50.0 | 84 | 75 | 43 | 2.56 | 3.00 |
| Hobart city, Lake County..... | 11,650 | 7,664 | 42.2 | 5,635 | 39.5 | 1,413 | 49.7 | 3,986 | 3,281 | 1,259 | 2.48 | 3.06 |
| Holland town, Dubois County..... | 252 | 168 | 45.8 | 132 | 42.4 | 27 | 63.0 | 84 | 69 | 34 | 2.48 | 3.04 |
| Holton town, Ripley County..... | 171 | 119 | 52.9 | 85 | 47.1 | 25 | 68.0 | 52 | 40 | 16 | 2.81 | 3.33 |
| Homecroft town, Marion County..... | 308 | 214 | 37.4 | 170 | 33.5 | 36 | 52.8 | 94 | 81 | 26 | 2.34 | 2.82 |
| Hope town, Bartholomew County..... | 787 | 561 | 44.0 | 409 | 39.6 | 109 | 58.7 | 226 | 186 | 71 | 2.64 | 3.07 |
| Howe CDP, LaGrange County..... | 247 | 187 | 41.2 | 145 | 36.6 | 27 | 59.3 | 60 | 51 | 16 | 2.66 | 3.03 |
| Hudson town, Steuben County..... | 185 | 136 | 47.8 | 96 | 38.5 | 22 | 68.2 | 49 | 40 | 12 | 2.80 | 3.14 |
| Hudson Lake CDP, LaPorte County..... | 525 | 362 | 39.5 | 256 | 33.2 | 63 | 54.0 | 163 | 137 | 56 | 2.47 | 2.91 |
| Huntertown town, Allen County..... | 1,726 | 1,299 | 57.6 | 1,015 | 54.3 | 208 | 69.2 | 427 | 334 | 80 | 2.79 | 3.21 |
| Huntingburg city, Dubois County..... | 2,334 | 1,554 | 51.2 | 1,083 | 45.9 | 323 | 66.3 | 780 | 666 | 275 | 2.55 | 3.11 |
| Huntington city, Huntington County..... | 6,566 | 4,197 | 47.5 | 2,969 | 42.0 | 875 | 61.8 | 2,369 | 1,996 | 819 | 2.48 | 3.06 |
| Hymers town, Sullivan County..... | 306 | 215 | 45.6 | 148 | 45.9 | 46 | 34.8 | 91 | 80 | 35 | 2.62 | 3.14 |
| Idaville CDP, White County..... | 180 | 125 | 42.4 | 95 | 35.8 | 15 | 66.7 | 55 | 44 | 17 | 2.56 | 3.03 |
| Indianapolis city, Marion County..... | 336,186 | 199,420 | 47.6 | 122,977 | 41.2 | 57,726 | 60.2 | 136,766 | 107,776 | 28,100 | 2.42 | 3.08 |
| Beech Grove city (part)..... | 0 | 0 | (X) | 0 | (X) | 0 | (X) | 0 | 0 | 0 | 0.00 | 0.00 |
| Clermont town..... | 579 | 385 | 36.9 | 292 | 31.5 | 55 | 54.5 | 194 | 153 | 53 | 2.34 | 2.84 |
| Crows Nest town..... | 34 | 28 | 7.1 | 25 | 8.0 | 1 | 0.0 | 6 | 5 | 0 | 2.15 | 2.32 |
| Cumberland town (part)..... | 983 | 626 | 55.8 | 291 | 44.7 | 259 | 67.6 | 357 | 298 | 54 | 2.63 | 3.26 |
| Homecroft town..... | 308 | 214 | 37.4 | 170 | 33.5 | 36 | 52.8 | 94 | 81 | 26 | 2.34 | 2.82 |
| Indianapolis city (balance) (part)..... | 332,199 | 196,976 | 47.6 | 121,265 | 41.3 | 57,189 | 60.2 | 135,223 | 106,455 | 27,509 | 2.42 | 3.08 |
| Lawrence city (part)..... | 18 | 13 | 61.5 | 1 | 100.0 | 11 | 63.6 | 5 | 5 | 0 | 2.33 | 2.85 |
| Meridian Hills town..... | 644 | 477 | 41.5 | 417 | 40.8 | 40 | 45.0 | 167 | 134 | 68 | 2.51 | 2.94 |
| North Crows Nest town..... | 19 | 15 | 26.7 | 14 | 28.6 | 0 | (X) | 4 | 3 | 1 | 2.37 | 2.67 |
| Rocky Ripple town..... | 291 | 158 | 41.8 | 108 | 40.7 | 32 | 40.6 | 133 | 107 | 26 | 2.08 | 2.75 |
| Spring Hill town..... | 55 | 31 | 6.5 | 28 | 7.1 | 2 | 0.0 | 24 | 19 | 13 | 1.78 | 2.19 |
| Warren Park town..... | 814 | 307 | 39.4 | 187 | 32.1 | 92 | 50.0 | 507 | 473 | 321 | 1.82 | 2.93 |
| Williams Creek town..... | 146 | 119 | 41.2 | 114 | 39.5 | 3 | 66.7 | 27 | 22 | 16 | 2.79 | 3.12 |
| Wynnedale town..... | 96 | 71 | 31.0 | 65 | 27.7 | 6 | 66.7 | 25 | 21 | 13 | 2.41 | 2.83 |

Table 8.

Households and Families: 2010—Con.

[For information on confidentiality protection, nonsampling error, and definitions, see Selected Appendixes at <www.census.gov/prod/cen2010/cph-1-a.pdf>]

| State County Place | Total households | Family households | | | | | | Nonfamily households | | | Average size | |
|---|---------------------|-------------------|--|---------------------|--|---|--|----------------------|--------------------------|----------------------|-----------------|----------|
| | | Total | | Husband-wife family | | Female householder, no husband present | | Total | Householder living alone | | House- holds | Families |
| | | Number | Percent with own children under 18 years | Number | Percent with own children under 18 years | Number | Percent with own children under 18 years | | Total | 65 years and over | | |
| | | | | | | | | | | | | |
| PLACE—Con. | | | | | | | | | | | | |
| Indian Heights CDP, Howard County..... | 1,150 | 835 | 45.9 | 563 | 41.0 | 196 | 57.7 | 315 | 279 | 124 | 2.62 | 3.06 |
| Indian Village town, St. Joseph County..... | 60 | 39 | 20.5 | 32 | 18.8 | 4 | 25.0 | 21 | 14 | 7 | 2.22 | 2.54 |
| Ingalls town, Madison County..... | 834 | 649 | 60.1 | 449 | 55.2 | 128 | 71.1 | 185 | 139 | 40 | 2.87 | 3.15 |
| Jalapa CDP, Grant County..... | 68 | 61 | 23.0 | 53 | 18.9 | 5 | 40.0 | 7 | 6 | 4 | 2.51 | 2.62 |
| Jamestown town..... | 394 | 261 | 48.7 | 194 | 43.8 | 47 | 59.6 | 133 | 112 | 45 | 2.43 | 2.95 |
| Boone County (part)..... | 385 | 255 | 48.6 | 189 | 43.4 | 47 | 59.6 | 130 | 110 | 44 | 2.42 | 2.95 |
| Hendricks County (part)..... | 9 | 6 | 50.0 | 5 | 60.0 | 0 | (X) | 3 | 2 | 1 | 2.78 | 3.17 |
| Jasonville city, Greene County..... | 882 | 568 | 49.3 | 396 | 42.4 | 117 | 64.1 | 314 | 269 | 154 | 2.47 | 3.05 |
| Jasper city, Dubois County..... | 5,994 | 3,916 | 46.4 | 3,109 | 42.4 | 555 | 62.0 | 2,078 | 1,775 | 664 | 2.41 | 2.99 |
| Jeffersonville city, Clark County..... | 18,580 | 11,697 | 43.6 | 8,189 | 38.6 | 2,588 | 55.6 | 6,883 | 5,664 | 1,714 | 2.37 | 2.95 |
| Jonesboro city, Grant County..... | 684 | 486 | 40.9 | 339 | 33.6 | 102 | 60.8 | 198 | 163 | 63 | 2.57 | 2.94 |
| Jonesville town, Bartholomew County..... | 77 | 51 | 25.5 | 34 | 20.6 | 10 | 20.0 | 26 | 19 | 8 | 2.30 | 2.75 |
| Kempton town, Tipton County..... | 129 | 93 | 40.9 | 75 | 40.0 | 11 | 27.3 | 36 | 30 | 16 | 2.60 | 2.99 |
| Kendallville city, Noble County..... | 3,940 | 2,483 | 51.5 | 1,663 | 44.2 | 568 | 68.5 | 1,457 | 1,224 | 469 | 2.46 | 3.06 |
| Kennard town, Henry County..... | 160 | 121 | 55.4 | 90 | 52.2 | 24 | 62.5 | 39 | 29 | 15 | 2.94 | 3.31 |
| Kent CDP, Jefferson County..... | 28 | 22 | 36.4 | 18 | 33.3 | 4 | 50.0 | 6 | 4 | 2 | 2.50 | 2.73 |
| Kentland town, Newton County..... | 695 | 450 | 41.3 | 326 | 32.2 | 83 | 72.3 | 245 | 215 | 93 | 2.46 | 3.02 |
| Kewanna town, Fulton County..... | 251 | 149 | 53.7 | 101 | 45.5 | 35 | 74.3 | 102 | 90 | 46 | 2.44 | 3.15 |
| Kimmell CDP, Noble County..... | 156 | 110 | 44.5 | 76 | 39.5 | 19 | 42.1 | 46 | 38 | 12 | 2.71 | 3.25 |
| Kingman town, Fountain County..... | 209 | 134 | 41.8 | 95 | 37.9 | 28 | 42.9 | 75 | 68 | 38 | 2.41 | 2.98 |
| Kingsbury town, LaPorte County..... | 91 | 69 | 40.6 | 58 | 36.2 | 6 | 66.7 | 22 | 18 | 12 | 2.66 | 3.06 |
| Kingsford Heights town, LaPorte County..... | 509 | 374 | 49.5 | 229 | 42.4 | 108 | 62.0 | 135 | 114 | 49 | 2.82 | 3.26 |
| Kirklintown, Clinton County..... | 288 | 205 | 52.2 | 147 | 46.9 | 31 | 67.7 | 83 | 69 | 30 | 2.74 | 3.20 |
| Knightstown town, Henry County..... | 899 | 590 | 47.6 | 423 | 42.3 | 122 | 62.3 | 309 | 259 | 121 | 2.43 | 3.00 |
| Knightsville town, Clay County..... | 274 | 207 | 40.1 | 158 | 36.1 | 32 | 56.3 | 67 | 55 | 26 | 2.61 | 2.95 |
| Knox city, Starke County..... | 1,457 | 975 | 44.1 | 608 | 37.0 | 267 | 56.9 | 482 | 406 | 199 | 2.53 | 3.03 |
| Kokomo city, Howard County..... | 19,848 | 11,667 | 44.6 | 7,418 | 35.4 | 3,291 | 62.2 | 8,181 | 7,032 | 2,603 | 2.25 | 2.90 |
| Koontz Lake CDP..... | 665 | 439 | 33.5 | 348 | 31.3 | 66 | 42.4 | 226 | 182 | 82 | 2.34 | 2.82 |
| Marshall County (part)..... | 44 | 34 | 17.6 | 30 | 20.0 | 2 | 0.0 | 10 | 8 | 3 | 2.23 | 2.53 |
| Starke County (part)..... | 621 | 405 | 34.8 | 318 | 32.4 | 64 | 43.8 | 216 | 174 | 79 | 2.35 | 2.84 |
| Kouts town, Porter County..... | 719 | 524 | 48.7 | 440 | 47.5 | 62 | 54.8 | 195 | 165 | 78 | 2.61 | 3.09 |
| Laconia town, Harrison County..... | 21 | 15 | 33.3 | 13 | 23.1 | 2 | 100.0 | 6 | 4 | 1 | 2.38 | 2.73 |
| La Crosse town, LaPorte County..... | 227 | 157 | 38.2 | 120 | 31.7 | 22 | 63.6 | 70 | 59 | 27 | 2.43 | 2.91 |
| Ladoga town, Montgomery County..... | 377 | 269 | 50.2 | 203 | 44.8 | 44 | 70.5 | 108 | 84 | 41 | 2.61 | 3.04 |
| Lafayette city, Tippecanoe County..... | 28,545 | 15,863 | 47.9 | 10,474 | 39.8 | 3,904 | 65.8 | 12,682 | 9,948 | 2,579 | 2.30 | 3.00 |
| La Fontaine town, Wabash County..... | 328 | 223 | 44.8 | 173 | 38.7 | 39 | 74.4 | 105 | 96 | 50 | 2.39 | 2.93 |
| Lagrange town, LaGrange County..... | 1,041 | 637 | 48.4 | 450 | 44.2 | 138 | 57.2 | 404 | 357 | 159 | 2.43 | 3.17 |
| Lagro town, Wabash County..... | 156 | 110 | 45.5 | 71 | 39.4 | 17 | 58.8 | 46 | 41 | 25 | 2.66 | 3.11 |
| Lake Dalecarlia CDP, Lake County..... | 525 | 385 | 35.3 | 319 | 34.5 | 33 | 24.2 | 140 | 120 | 49 | 2.58 | 3.04 |
| Lake Holiday CDP, Montgomery County..... | 352 | 270 | 33.7 | 238 | 32.8 | 18 | 33.3 | 82 | 60 | 21 | 2.59 | 2.93 |
| Lake Santee CDP..... | 313 | 258 | 38.8 | 221 | 33.0 | 23 | 73.9 | 55 | 49 | 18 | 2.62 | 2.89 |
| Decatur County (part)..... | 296 | 244 | 38.1 | 212 | 33.0 | 18 | 72.2 | 52 | 46 | 15 | 2.61 | 2.88 |
| Franklin County (part)..... | 17 | 14 | 50.0 | 9 | 33.3 | 5 | 80.0 | 3 | 3 | 3 | 2.76 | 3.07 |
| Lakes of the Four Seasons CDP..... | 2,551 | 2,034 | 39.3 | 1,728 | 37.7 | 200 | 48.0 | 517 | 431 | 214 | 2.76 | 3.09 |
| Lake County (part)..... | 1,424 | 1,113 | 43.5 | 937 | 41.9 | 115 | 53.0 | 311 | 265 | 136 | 2.76 | 3.14 |
| Porter County (part)..... | 1,127 | 921 | 34.2 | 791 | 32.7 | 85 | 41.2 | 206 | 166 | 78 | 2.75 | 3.04 |
| Lake Station city, Lake County..... | 4,577 | 3,067 | 43.8 | 1,941 | 41.2 | 781 | 48.8 | 1,510 | 1,215 | 377 | 2.72 | 3.28 |
| Laketon CDP, Wabash County..... | 248 | 168 | 38.7 | 120 | 30.8 | 34 | 58.8 | 80 | 66 | 36 | 2.51 | 2.97 |
| Lake Village CDP, Newton County..... | 281 | 212 | 42.9 | 170 | 41.8 | 25 | 48.0 | 69 | 64 | 31 | 2.72 | 3.20 |
| Lakeville town, St. Joseph County..... | 367 | 193 | 51.3 | 122 | 42.6 | 56 | 64.3 | 174 | 154 | 54 | 2.14 | 2.94 |
| Landess CDP, Grant County..... | 70 | 55 | 38.2 | 42 | 31.0 | 4 | 50.0 | 15 | 12 | 5 | 2.69 | 2.84 |
| Lanesville town, Harrison County..... | 241 | 157 | 47.8 | 112 | 34.8 | 32 | 84.4 | 84 | 72 | 33 | 2.34 | 2.87 |
| La Paz town, Marshall County..... | 216 | 144 | 46.5 | 100 | 41.0 | 29 | 62.1 | 72 | 61 | 28 | 2.60 | 3.24 |
| Lapel town, Madison County..... | 803 | 578 | 48.3 | 428 | 42.5 | 111 | 64.0 | 225 | 187 | 83 | 2.58 | 2.99 |
| La Porte city, LaPorte County..... | 8,962 | 5,362 | 47.2 | 3,509 | 40.0 | 1,334 | 61.1 | 3,600 | 2,956 | 1,311 | 2.39 | 3.04 |
| Larwill town, Whitley County..... | 100 | 69 | 39.1 | 41 | 46.3 | 16 | 25.0 | 31 | 26 | 13 | 2.83 | 3.36 |
| Laurel town, Franklin County..... | 196 | 134 | 45.5 | 77 | 40.3 | 37 | 51.4 | 62 | 45 | 21 | 2.61 | 3.08 |
| Lawrence city, Marion County..... | 17,864 | 11,949 | 52.4 | 7,887 | 46.9 | 3,121 | 64.7 | 5,915 | 4,935 | 1,432 | 2.56 | 3.12 |
| Lawrenceburg city, Dearborn County..... | 2,057 | 1,142 | 51.3 | 646 | 40.4 | 366 | 65.3 | 915 | 805 | 278 | 2.26 | 2.96 |
| Leavenworth town, Crawford County..... | 88 | 52 | 32.7 | 34 | 23.5 | 13 | 53.8 | 36 | 33 | 22 | 2.06 | 2.63 |
| Lebanon city, Boone County..... | 6,433 | 4,049 | 47.2 | 2,960 | 41.7 | 756 | 61.5 | 2,384 | 1,986 | 759 | 2.38 | 2.97 |
| Leesburg town, Kosciusko County..... | 214 | 152 | 46.1 | 123 | 43.1 | 14 | 50.0 | 62 | 53 | 18 | 2.59 | 3.04 |
| Leo-Cedarville town, Allen County..... | 1,187 | 1,007 | 54.4 | 870 | 53.7 | 84 | 53.6 | 180 | 155 | 67 | 3.04 | 3.32 |
| Lewisville town, Henry County..... | 145 | 104 | 34.6 | 82 | 29.3 | 17 | 58.8 | 41 | 37 | 20 | 2.52 | 2.95 |
| Liberty town, Union County..... | 832 | 558 | 52.5 | 367 | 45.2 | 151 | 70.9 | 274 | 240 | 105 | 2.49 | 3.06 |
| Ligonier city, Noble County..... | 1,333 | 978 | 58.9 | 700 | 57.9 | 197 | 64.0 | 355 | 295 | 112 | 3.26 | 3.83 |
| Linden town, Montgomery County..... | 301 | 202 | 46.0 | 145 | 38.6 | 37 | 64.9 | 99 | 86 | 27 | 2.52 | 3.03 |
| Linton city, Greene County..... | 2,325 | 1,443 | 42.3 | 1,022 | 34.1 | 291 | 62.2 | 882 | 785 | 388 | 2.30 | 2.88 |
| Little York town, Washington County..... | 79 | 59 | 39.0 | 44 | 27.3 | 6 | 50.0 | 20 | 17 | 9 | 2.43 | 2.71 |

Table 8.
Households and Families: 2010—Con.

[For information on confidentiality protection, nonsampling error, and definitions, see Selected Appendixes at <www.census.gov/prod/cen2010/cph-1-a.pdf>]

| State County Place | Total households | Family households | | | | | | Nonfamily households | | | Average size | |
|---|---------------------|-------------------|--|---------------------|--|---|--|----------------------|--------------------------|----------------------|-----------------|----------|
| | | Total | | Husband-wife family | | Female householder, no husband present | | Total | Householder living alone | | House- holds | Families |
| | | Number | Percent with own children under 18 years | Number | Percent with own children under 18 years | Number | Percent with own children under 18 years | | Total | 65 years and over | | |
| | | | | | | | | | | | | |
| PLACE—Con. | | | | | | | | | | | | |
| Livonia town, Washington County..... | 45 | 37 | 37.8 | 30 | 33.3 | 7 | 57.1 | 8 | 6 | 4 | 2.84 | 3.11 |
| Lizton town, Hendricks County..... | 197 | 137 | 52.6 | 90 | 46.7 | 31 | 67.7 | 60 | 52 | 10 | 2.48 | 2.96 |
| Logansport city, Cass County..... | 6,877 | 4,272 | 49.4 | 2,793 | 43.4 | 1,057 | 63.2 | 2,605 | 2,241 | 959 | 2.57 | 3.26 |
| Long Beach town, LaPorte County..... | 555 | 366 | 21.0 | 331 | 19.9 | 23 | 34.8 | 189 | 170 | 91 | 2.12 | 2.64 |
| Loogootee city, Martin County..... | 1,206 | 709 | 44.0 | 511 | 38.4 | 143 | 58.7 | 497 | 447 | 178 | 2.25 | 2.95 |
| Losantville town, Randolph County..... | 105 | 63 | 44.4 | 50 | 38.0 | 9 | 55.6 | 42 | 33 | 16 | 2.26 | 2.87 |
| Lowell town, Lake County..... | 3,392 | 2,500 | 49.0 | 1,909 | 46.9 | 405 | 56.0 | 892 | 727 | 284 | 2.71 | 3.16 |
| Lynn town, Randolph County..... | 439 | 302 | 47.4 | 215 | 40.0 | 59 | 66.1 | 137 | 115 | 65 | 2.50 | 2.97 |
| Lynnville town, Warrick County..... | 352 | 239 | 42.7 | 181 | 40.3 | 34 | 44.1 | 113 | 94 | 35 | 2.50 | 3.03 |
| Lyons town, Greene County..... | 270 | 175 | 40.0 | 135 | 33.3 | 29 | 55.2 | 95 | 80 | 41 | 2.53 | 3.04 |
| McCordsville town, Hancock County..... | 1,653 | 1,322 | 61.0 | 1,099 | 59.1 | 165 | 68.5 | 331 | 250 | 51 | 2.90 | 3.26 |
| Mackey town, Gibson County..... | 45 | 28 | 39.3 | 21 | 33.3 | 4 | 75.0 | 17 | 14 | 5 | 2.36 | 2.86 |
| Macy town, Miami County..... | 76 | 57 | 38.6 | 39 | 38.5 | 10 | 50.0 | 19 | 13 | 6 | 2.75 | 3.05 |
| Madison city, Jefferson County..... | 5,048 | 2,951 | 41.5 | 2,089 | 33.6 | 647 | 60.3 | 2,097 | 1,774 | 730 | 2.18 | 2.79 |
| Manilla CDP, Rush County..... | 110 | 71 | 38.0 | 55 | 36.4 | 12 | 33.3 | 39 | 33 | 13 | 2.43 | 2.99 |
| Marengo town, Crawford County..... | 354 | 213 | 51.2 | 141 | 44.0 | 53 | 64.2 | 141 | 130 | 55 | 2.34 | 3.02 |
| Marion city, Grant County..... | 11,828 | 6,739 | 41.3 | 4,159 | 31.0 | 2,014 | 59.4 | 5,089 | 4,344 | 1,738 | 2.25 | 2.91 |
| Markle town..... | 433 | 282 | 41.8 | 228 | 37.3 | 39 | 56.4 | 151 | 135 | 53 | 2.35 | 2.94 |
| Huntington County (part)..... | 260 | 172 | 44.8 | 135 | 40.7 | 26 | 53.8 | 88 | 77 | 28 | 2.49 | 3.06 |
| Wells County (part)..... | 173 | 110 | 37.3 | 93 | 32.3 | 13 | 61.5 | 63 | 58 | 25 | 2.15 | 2.75 |
| Markleville town, Madison County..... | 196 | 142 | 43.7 | 114 | 45.6 | 21 | 38.1 | 54 | 44 | 21 | 2.69 | 3.15 |
| Marshall town, Parke County..... | 121 | 90 | 37.8 | 69 | 31.9 | 15 | 66.7 | 31 | 23 | 9 | 2.68 | 3.06 |
| Martinsville city, Morgan County..... | 4,610 | 2,990 | 45.5 | 2,030 | 39.4 | 661 | 57.5 | 1,620 | 1,359 | 592 | 2.47 | 3.03 |
| Matthews town, Grant County..... | 234 | 166 | 43.4 | 128 | 35.9 | 24 | 66.7 | 68 | 55 | 27 | 2.55 | 3.01 |
| Mauckport town, Harrison County..... | 36 | 15 | 73.3 | 6 | 66.7 | 9 | 77.8 | 21 | 17 | 9 | 2.25 | 3.20 |
| Mecca town, Parke County..... | 124 | 93 | 43.0 | 61 | 37.7 | 19 | 47.4 | 31 | 25 | 12 | 2.70 | 3.06 |
| Medaryville town, Pulaski County..... | 228 | 163 | 42.9 | 116 | 34.5 | 28 | 57.1 | 65 | 55 | 23 | 2.69 | 3.10 |
| Medora town, Jackson County..... | 279 | 188 | 39.4 | 128 | 33.6 | 44 | 50.0 | 91 | 74 | 36 | 2.48 | 3.03 |
| Mellott town, Fountain County..... | 88 | 55 | 38.2 | 40 | 30.0 | 13 | 53.8 | 33 | 30 | 17 | 2.24 | 2.85 |
| Melody Hill CDP, Vanderburgh County..... | 1,387 | 1,066 | 42.0 | 907 | 40.9 | 105 | 49.5 | 321 | 259 | 116 | 2.61 | 2.98 |
| Memphis CDP, Clark County..... | 278 | 192 | 50.0 | 149 | 45.0 | 27 | 63.0 | 86 | 66 | 15 | 2.50 | 2.97 |
| Mentone town, Kosciusko County..... | 369 | 267 | 49.1 | 196 | 43.9 | 53 | 62.3 | 102 | 84 | 45 | 2.71 | 3.13 |
| Meridian Hills town, Marion County..... | 644 | 477 | 41.5 | 417 | 40.8 | 40 | 45.0 | 167 | 134 | 68 | 2.51 | 2.94 |
| Merom town, Sullivan County..... | 99 | 59 | 52.5 | 42 | 45.2 | 13 | 76.9 | 40 | 37 | 20 | 2.30 | 2.97 |
| Merrillville town, Lake County..... | 13,696 | 9,016 | 44.8 | 5,791 | 40.2 | 2,454 | 54.8 | 4,680 | 4,070 | 1,616 | 2.54 | 3.16 |
| Metamora CDP, Franklin County..... | 78 | 54 | 24.1 | 42 | 21.4 | 12 | 33.3 | 24 | 21 | 13 | 2.41 | 2.85 |
| Mexico CDP, Miami County..... | 363 | 257 | 33.5 | 219 | 29.2 | 28 | 60.7 | 106 | 98 | 42 | 2.30 | 2.74 |
| Michiana Shores town, LaPorte County..... | 161 | 93 | 18.3 | 83 | 16.9 | 6 | 50.0 | 68 | 61 | 31 | 1.94 | 2.55 |
| Michigan City city, LaPorte County..... | 12,136 | 7,147 | 43.6 | 4,054 | 33.6 | 2,310 | 58.3 | 4,989 | 4,163 | 1,456 | 2.37 | 3.05 |
| Michigantown town, Clinton County..... | 183 | 134 | 50.0 | 95 | 38.9 | 32 | 81.3 | 49 | 40 | 21 | 2.55 | 2.93 |
| Middlebury town, Elkhart County..... | 1,263 | 955 | 47.4 | 774 | 43.0 | 125 | 69.6 | 308 | 262 | 144 | 2.70 | 3.11 |
| Middletown town, Henry County..... | 894 | 594 | 50.8 | 383 | 43.1 | 158 | 63.3 | 300 | 248 | 94 | 2.51 | 3.02 |
| Mier CDP, Grant County..... | 32 | 27 | 22.2 | 23 | 26.1 | 2 | 0.0 | 5 | 4 | 1 | 2.44 | 2.63 |
| Milan town, Ripley County..... | 706 | 476 | 53.2 | 312 | 45.2 | 119 | 69.7 | 230 | 200 | 104 | 2.53 | 3.06 |
| Millford town, Kosciusko County..... | 613 | 406 | 47.8 | 286 | 41.6 | 80 | 70.0 | 207 | 180 | 81 | 2.47 | 3.06 |
| Millersburg town, Elkhart County..... | 324 | 244 | 49.2 | 185 | 45.9 | 45 | 60.0 | 80 | 59 | 23 | 2.79 | 3.22 |
| Millhouses town, Decatur County..... | 52 | 31 | 54.8 | 25 | 56.0 | 3 | 33.3 | 21 | 19 | 9 | 2.44 | 3.10 |
| Milltown town..... | 340 | 221 | 42.1 | 169 | 36.1 | 38 | 55.3 | 119 | 110 | 53 | 2.41 | 3.02 |
| Crawford County (part)..... | 173 | 123 | 39.0 | 95 | 33.7 | 22 | 50.0 | 50 | 43 | 16 | 2.57 | 3.03 |
| Harrison County (part)..... | 167 | 98 | 45.9 | 74 | 39.2 | 16 | 62.5 | 69 | 67 | 37 | 2.23 | 3.00 |
| Milroy CDP, Rush County..... | 221 | 163 | 44.8 | 128 | 36.7 | 23 | 73.9 | 58 | 42 | 16 | 2.73 | 3.13 |
| Milton town, Wayne County..... | 197 | 136 | 37.5 | 94 | 34.0 | 22 | 31.8 | 61 | 49 | 25 | 2.49 | 2.85 |
| Mishawaka city, St. Joseph County..... | 21,343 | 11,730 | 46.2 | 7,577 | 38.8 | 3,065 | 61.9 | 9,613 | 7,980 | 2,648 | 2.21 | 2.92 |
| Mitchell city, Lawrence County..... | 1,786 | 1,145 | 45.2 | 782 | 36.3 | 268 | 66.8 | 641 | 570 | 276 | 2.38 | 2.96 |
| Modoc town, Randolph County..... | 72 | 50 | 54.0 | 30 | 50.0 | 14 | 64.3 | 22 | 17 | 8 | 2.72 | 3.22 |
| Monon town, White County..... | 600 | 420 | 52.1 | 297 | 50.5 | 72 | 52.8 | 180 | 152 | 77 | 2.96 | 3.47 |
| Monroe town, Adams County..... | 310 | 239 | 50.2 | 188 | 47.9 | 36 | 55.6 | 71 | 68 | 35 | 2.72 | 3.15 |
| Monroe City town, Knox County..... | 217 | 153 | 50.3 | 115 | 47.8 | 31 | 54.8 | 64 | 63 | 30 | 2.51 | 3.08 |
| Monroeville town, Allen County..... | 491 | 309 | 42.4 | 225 | 36.0 | 61 | 60.7 | 182 | 157 | 77 | 2.40 | 3.04 |
| Monrovia town, Morgan County..... | 365 | 288 | 53.1 | 221 | 50.7 | 49 | 59.2 | 77 | 60 | 17 | 2.91 | 3.27 |
| Monterey town, Pulaski County..... | 85 | 51 | 52.9 | 39 | 46.2 | 7 | 71.4 | 34 | 30 | 17 | 2.56 | 3.24 |
| Montezuma town, Parke County..... | 417 | 274 | 42.0 | 177 | 31.1 | 63 | 69.8 | 143 | 119 | 50 | 2.45 | 2.95 |
| Montgomery town, Daviess County..... | 137 | 95 | 46.3 | 76 | 42.1 | 11 | 72.7 | 42 | 37 | 20 | 2.50 | 3.06 |
| Monticello city, White County..... | 2,179 | 1,319 | 46.2 | 928 | 39.8 | 285 | 61.1 | 860 | 753 | 394 | 2.33 | 2.99 |
| Montmorenci CDP, Tippecanoe County..... | 101 | 76 | 34.2 | 64 | 29.7 | 9 | 55.6 | 25 | 22 | 4 | 2.41 | 2.78 |
| Montpelier city, Blackford County..... | 708 | 470 | 48.7 | 321 | 39.6 | 92 | 71.7 | 238 | 208 | 80 | 2.55 | 3.10 |
| Mooreland town, Henry County..... | 145 | 108 | 52.8 | 82 | 47.6 | 19 | 73.7 | 37 | 33 | 15 | 2.59 | 3.05 |
| Moores Hill town, Dearborn County..... | 223 | 155 | 43.2 | 108 | 41.7 | 28 | 35.7 | 68 | 58 | 19 | 2.68 | 3.22 |
| Mooresville town, Morgan County..... | 3,715 | 2,558 | 47.5 | 1,822 | 42.4 | 529 | 60.1 | 1,157 | 984 | 429 | 2.49 | 2.99 |
| Morgantown town, Morgan County..... | 374 | 236 | 49.6 | 162 | 47.5 | 56 | 55.4 | 138 | 116 | 51 | 2.54 | 3.18 |
| Morocco town, Newton County..... | 463 | 299 | 38.5 | 221 | 33.9 | 45 | 46.7 | 164 | 138 | 72 | 2.44 | 2.97 |

Table 8.

Households and Families: 2010—Con.

[For information on confidentiality protection, nonsampling error, and definitions, see Selected Appendixes at <www.census.gov/prod/cen2010/cph-1-a.pdf>]

| State County Place | Total households | Family households | | | | | | Nonfamily households | | | Average size | |
|--|---------------------|-------------------|--|---------------------|--|---|--|----------------------|--------------------------|----------------------|-----------------|----------|
| | | Total | | Husband-wife family | | Female householder, no husband present | | Total | Householder living alone | | House- holds | Families |
| | | Number | Percent with own children under 18 years | Number | Percent with own children under 18 years | Number | Percent with own children under 18 years | | Total | 65 years and over | | |
| PLACE—Con. | | | | | | | | | | | | |
| Morristown town, Shelby County..... | 467 | 311 | 49.8 | 201 | 39.3 | 84 | 65.5 | 156 | 138 | 57 | 2.41 | 2.95 |
| Mount Auburn town, Wayne County..... | 49 | 31 | 54.8 | 23 | 52.2 | 7 | 57.1 | 18 | 16 | 7 | 2.39 | 3.13 |
| Mount Ayr town, Newton County..... | 51 | 31 | 29.0 | 23 | 26.1 | 5 | 40.0 | 20 | 14 | 5 | 2.39 | 2.71 |
| Mount Carmel town, Franklin County..... | 31 | 25 | 44.0 | 17 | 29.4 | 7 | 85.7 | 6 | 5 | 2 | 2.77 | 2.96 |
| Mount Etna town, Huntington County..... | 42 | 27 | 33.3 | 23 | 30.4 | 1 | 0.0 | 15 | 12 | 3 | 2.24 | 2.70 |
| Mount Summit town, Henry County..... | 139 | 96 | 44.8 | 71 | 36.6 | 18 | 66.7 | 43 | 38 | 12 | 2.53 | 3.04 |
| Mount Vernon city, Posey County..... | 2,736 | 1,819 | 42.7 | 1,324 | 36.7 | 371 | 58.2 | 917 | 814 | 355 | 2.40 | 2.96 |
| Mulberry town, Clinton County..... | 466 | 301 | 40.2 | 242 | 35.1 | 40 | 62.5 | 165 | 143 | 76 | 2.41 | 3.01 |
| Muncie city, Delaware County..... | 27,722 | 13,928 | 41.2 | 8,727 | 32.5 | 3,912 | 57.2 | 13,794 | 9,762 | 3,007 | 2.22 | 2.85 |
| Munster town, Lake County..... | 9,015 | 6,540 | 42.8 | 5,329 | 42.1 | 861 | 47.4 | 2,475 | 2,214 | 1,185 | 2.59 | 3.10 |
| Napoleon town, Ripley County..... | 111 | 66 | 37.9 | 49 | 30.6 | 8 | 75.0 | 45 | 43 | 18 | 2.11 | 2.70 |
| Nappanee city..... | 2,545 | 1,792 | 48.8 | 1,342 | 44.9 | 305 | 59.7 | 753 | 626 | 253 | 2.60 | 3.09 |
| Elkhart County (part)..... | 2,359 | 1,670 | 47.4 | 1,287 | 43.8 | 259 | 57.9 | 689 | 588 | 246 | 2.60 | 3.09 |
| Kosciusko County (part)..... | 186 | 122 | 68.0 | 55 | 69.1 | 46 | 69.6 | 64 | 38 | 7 | 2.61 | 3.06 |
| Nashville town, Brown County..... | 359 | 167 | 29.9 | 134 | 25.4 | 25 | 40.0 | 192 | 174 | 104 | 1.90 | 2.79 |
| New Albany city, Floyd County..... | 15,575 | 9,175 | 44.7 | 5,519 | 34.8 | 2,842 | 62.3 | 6,400 | 5,256 | 1,737 | 2.27 | 2.89 |
| New Amsterdam town, Harrison County..... | 11 | 8 | 50.0 | 6 | 33.3 | 0 | (X) | 3 | 3 | 0 | 2.45 | 2.75 |
| Newberry town, Greene County..... | 81 | 51 | 27.5 | 43 | 20.9 | 3 | 0.0 | 30 | 26 | 7 | 2.38 | 2.96 |
| Newburgh town, Warrick County..... | 1,455 | 935 | 40.4 | 744 | 36.2 | 134 | 56.7 | 520 | 451 | 140 | 2.28 | 2.85 |
| New Carlisle town, St. Joseph County..... | 719 | 520 | 49.4 | 362 | 43.1 | 108 | 63.9 | 199 | 170 | 65 | 2.59 | 3.04 |
| New Castle city, Henry County..... | 7,769 | 4,660 | 43.5 | 3,029 | 36.9 | 1,248 | 56.1 | 3,109 | 2,713 | 1,229 | 2.29 | 2.93 |
| New Chicago town, Lake County..... | 763 | 487 | 45.8 | 295 | 45.1 | 132 | 47.7 | 276 | 221 | 68 | 2.67 | 3.29 |
| New Goshen CDP, Vigo County..... | 163 | 116 | 36.2 | 90 | 28.9 | 19 | 63.2 | 47 | 41 | 13 | 2.39 | 2.83 |
| New Harmony town, Posey County..... | 370 | 194 | 29.9 | 158 | 24.1 | 27 | 51.9 | 176 | 161 | 87 | 1.93 | 2.62 |
| New Haven city, Allen County..... | 5,839 | 3,986 | 45.2 | 2,909 | 39.6 | 820 | 63.5 | 1,853 | 1,569 | 607 | 2.52 | 3.05 |
| New Market town, Montgomery County..... | 238 | 179 | 48.0 | 129 | 43.4 | 34 | 61.8 | 59 | 51 | 17 | 2.67 | 3.08 |
| New Middletown town, Harrison County..... | 32 | 24 | 45.8 | 15 | 40.0 | 4 | 25.0 | 8 | 8 | 0 | 2.91 | 3.17 |
| New Palestine town, Hancock County..... | 779 | 587 | 53.0 | 461 | 47.3 | 93 | 72.0 | 192 | 159 | 68 | 2.64 | 3.04 |
| New Paris CDP, Elkhart County..... | 527 | 409 | 50.4 | 334 | 47.0 | 55 | 65.5 | 118 | 95 | 34 | 2.83 | 3.23 |
| New Pekin town, Washington County..... | 563 | 383 | 47.0 | 254 | 40.2 | 90 | 62.2 | 180 | 155 | 58 | 2.49 | 2.98 |
| New Point town, Decatur County..... | 124 | 84 | 45.2 | 60 | 41.7 | 16 | 37.5 | 40 | 29 | 14 | 2.67 | 3.18 |
| Newport town, Vermillion County..... | 211 | 149 | 36.2 | 112 | 32.1 | 27 | 59.3 | 62 | 55 | 28 | 2.44 | 2.93 |
| New Richmond town, Montgomery County... | 134 | 93 | 46.2 | 68 | 36.8 | 13 | 76.9 | 41 | 34 | 11 | 2.49 | 2.89 |
| New Ross town, Montgomery County..... | 135 | 89 | 50.6 | 75 | 48.0 | 7 | 57.1 | 46 | 40 | 15 | 2.57 | 3.26 |
| New Salisbury CDP, Harrison County..... | 243 | 175 | 38.9 | 130 | 35.4 | 27 | 66.7 | 68 | 53 | 19 | 2.52 | 2.92 |
| Newtown town, Fountain County..... | 93 | 67 | 50.7 | 52 | 48.1 | 8 | 62.5 | 26 | 22 | 9 | 2.75 | 3.18 |
| New Trenton CDP, Franklin County..... | 105 | 69 | 40.6 | 45 | 31.1 | 15 | 60.0 | 36 | 30 | 12 | 2.40 | 2.84 |
| New Washington CDP, Clark County..... | 238 | 162 | 43.2 | 125 | 38.4 | 30 | 56.7 | 76 | 62 | 35 | 2.38 | 2.90 |
| New Whiteland town, Johnson County..... | 1,905 | 1,489 | 49.9 | 1,143 | 47.3 | 231 | 55.4 | 416 | 340 | 144 | 2.87 | 3.22 |
| Noblesville city, Hamilton County..... | 19,080 | 13,989 | 55.5 | 11,130 | 52.8 | 2,055 | 66.8 | 5,091 | 4,125 | 1,147 | 2.69 | 3.15 |
| North Crows Nest town, Marion County..... | 19 | 15 | 26.7 | 14 | 28.6 | 0 | (X) | 4 | 3 | 1 | 2.37 | 2.67 |
| North Judson town, Starke County..... | 706 | 456 | 44.7 | 307 | 37.5 | 105 | 58.1 | 250 | 216 | 104 | 2.51 | 3.11 |
| North Liberty town, St. Joseph County..... | 714 | 523 | 57.7 | 320 | 47.5 | 167 | 75.4 | 191 | 163 | 76 | 2.66 | 3.12 |
| North Manchester town, Wabash County..... | 2,213 | 1,302 | 39.0 | 999 | 32.6 | 226 | 62.4 | 911 | 769 | 410 | 2.25 | 2.87 |
| North Salem town, Hendricks County..... | 209 | 141 | 37.6 | 105 | 32.4 | 23 | 47.8 | 68 | 55 | 28 | 2.48 | 2.96 |
| North Terre Haute CDP, Vigo County..... | 1,771 | 1,172 | 42.4 | 835 | 37.8 | 255 | 51.0 | 599 | 486 | 168 | 2.42 | 2.93 |
| North Vernon city, Jennings County..... | 2,656 | 1,667 | 49.6 | 1,060 | 44.2 | 451 | 56.8 | 989 | 827 | 331 | 2.43 | 3.01 |
| North Webster town, Kosciusko County..... | 501 | 316 | 39.9 | 236 | 34.7 | 51 | 58.8 | 185 | 159 | 82 | 2.29 | 2.85 |
| Norway CDP, White County..... | 168 | 114 | 43.9 | 80 | 33.8 | 24 | 66.7 | 54 | 41 | 17 | 2.30 | 2.78 |
| Notre Dame CDP, St. Joseph County..... | 231 | 23 | 60.9 | 15 | 60.0 | 1 | 100.0 | 208 | 44 | 7 | 2.18 | 2.83 |
| Oakland City city, Gibson County..... | 973 | 568 | 42.3 | 383 | 34.2 | 123 | 58.5 | 405 | 360 | 170 | 2.22 | 2.86 |
| Oaktown town, Knox County..... | 256 | 154 | 44.8 | 114 | 42.1 | 32 | 50.0 | 102 | 89 | 42 | 2.25 | 2.88 |
| Odon town, Daviess County..... | 603 | 347 | 42.1 | 249 | 34.1 | 80 | 62.5 | 256 | 240 | 139 | 2.18 | 2.89 |
| Ogden Dunes town, Porter County..... | 508 | 335 | 29.0 | 294 | 26.5 | 32 | 46.9 | 173 | 140 | 78 | 2.19 | 2.67 |
| Oldenburg town, Franklin County..... | 235 | 156 | 42.9 | 123 | 38.2 | 25 | 60.0 | 79 | 69 | 35 | 2.39 | 2.97 |
| Onward town, Cass County..... | 39 | 28 | 53.6 | 16 | 37.5 | 9 | 77.8 | 11 | 9 | 5 | 2.56 | 2.93 |
| Oolitic town, Lawrence County..... | 534 | 334 | 39.5 | 242 | 31.0 | 61 | 60.7 | 200 | 182 | 77 | 2.22 | 2.80 |
| Orestes town, Madison County..... | 148 | 114 | 43.0 | 89 | 39.3 | 18 | 50.0 | 34 | 28 | 16 | 2.80 | 3.11 |
| Orland town, Steuben County..... | 168 | 117 | 39.3 | 89 | 32.6 | 18 | 55.6 | 51 | 48 | 24 | 2.58 | 3.16 |
| Orleans town, Orange County..... | 904 | 581 | 45.4 | 440 | 42.3 | 100 | 54.0 | 323 | 285 | 142 | 2.37 | 2.98 |
| Osceola town, St. Joseph County..... | 905 | 672 | 49.1 | 497 | 43.3 | 116 | 62.1 | 233 | 176 | 66 | 2.72 | 3.09 |
| Osgood town, Ripley County..... | 638 | 417 | 50.6 | 285 | 42.5 | 97 | 61.9 | 221 | 199 | 89 | 2.45 | 3.06 |
| Ossian town, Wells County..... | 1,287 | 909 | 49.7 | 696 | 44.0 | 150 | 72.0 | 378 | 325 | 137 | 2.49 | 2.98 |
| Otterbein town..... | 502 | 335 | 52.2 | 233 | 47.2 | 63 | 58.7 | 167 | 136 | 59 | 2.51 | 3.04 |
| Benton County (part)..... | 366 | 237 | 51.5 | 169 | 46.7 | 46 | 56.5 | 129 | 107 | 47 | 2.45 | 3.01 |
| Tippecanoe County (part)..... | 136 | 98 | 54.1 | 64 | 48.4 | 17 | 64.7 | 38 | 29 | 12 | 2.70 | 3.09 |
| Otwell CDP, Pike County..... | 218 | 117 | 33.3 | 85 | 23.5 | 22 | 59.1 | 101 | 89 | 49 | 1.99 | 2.59 |
| Owensburg CDP, Greene County..... | 168 | 111 | 40.5 | 97 | 39.2 | 5 | 40.0 | 57 | 50 | 19 | 2.42 | 3.00 |
| Owensville town, Gibson County..... | 510 | 337 | 45.4 | 249 | 41.0 | 66 | 54.5 | 173 | 148 | 80 | 2.41 | 2.97 |
| Oxford town, Benton County..... | 479 | 306 | 45.8 | 229 | 38.9 | 50 | 70.0 | 173 | 147 | 72 | 2.43 | 3.04 |

Table 8.

Households and Families: 2010—Con.

[For information on confidentiality protection, nonsampling error, and definitions, see Selected Appendixes at <www.census.gov/prod/cen2010/cph-1-a.pdf>]

| State County Place | Total households | Family households | | | | | | Nonfamily households | | | Average size | |
|---|---------------------|-------------------|--|---------------------|--|---|--|----------------------|--------------------------|----------------------|-----------------|----------|
| | | Total | | Husband-wife family | | Female householder, no husband present | | Total | Householder living alone | | House- holds | Families |
| | | Number | Percent with own children under 18 years | Number | Percent with own children under 18 years | Number | Percent with own children under 18 years | | Total | 65 years and over | | |
| | | | | | | | | | | | | |
| PLACE—Con. | | | | | | | | | | | | |
| Painted Hills CDP, Morgan County..... | 286 | 229 | 22.7 | 204 | 20.6 | 17 | 35.3 | 57 | 48 | 15 | 2.37 | 2.64 |
| Palmyra town, Harrison County..... | 388 | 261 | 48.7 | 189 | 42.9 | 49 | 69.4 | 127 | 109 | 44 | 2.40 | 2.90 |
| Paoli town, Orange County..... | 1,484 | 923 | 45.1 | 626 | 38.8 | 223 | 60.5 | 561 | 481 | 208 | 2.35 | 2.97 |
| Paragon town, Morgan County..... | 233 | 172 | 45.9 | 123 | 38.2 | 35 | 62.9 | 61 | 43 | 17 | 2.83 | 3.18 |
| Parker City town, Randolph County..... | 544 | 372 | 46.0 | 263 | 39.2 | 85 | 62.4 | 172 | 150 | 67 | 2.46 | 2.98 |
| Parkers Settlement CDP, Posey County..... | 269 | 207 | 40.6 | 181 | 37.6 | 17 | 52.9 | 62 | 52 | 13 | 2.64 | 3.06 |
| Patoka town, Gibson County..... | 295 | 215 | 39.5 | 152 | 32.9 | 42 | 54.8 | 80 | 68 | 27 | 2.49 | 2.88 |
| Patriot town, Switzerland County..... | 76 | 59 | 30.5 | 44 | 22.7 | 9 | 55.6 | 17 | 13 | 2 | 2.75 | 2.97 |
| Pendleton town, Madison County..... | 1,754 | 1,154 | 49.0 | 831 | 40.8 | 241 | 73.0 | 600 | 534 | 224 | 2.37 | 2.94 |
| Pennville town, Jay County..... | 292 | 180 | 48.3 | 121 | 38.8 | 43 | 72.1 | 112 | 87 | 39 | 2.40 | 2.97 |
| Perrysville town, Vermillion County..... | 184 | 127 | 42.5 | 97 | 36.1 | 24 | 62.5 | 57 | 52 | 23 | 2.48 | 3.00 |
| Peru city, Miami County..... | 4,791 | 2,961 | 43.4 | 2,011 | 36.3 | 716 | 58.0 | 1,830 | 1,579 | 647 | 2.36 | 2.96 |
| Petersburg city, Pike County..... | 1,025 | 592 | 38.0 | 446 | 34.1 | 112 | 50.0 | 433 | 385 | 166 | 2.18 | 2.89 |
| Piercetown town, Kosciusko County..... | 397 | 271 | 46.1 | 194 | 42.3 | 51 | 54.9 | 126 | 112 | 53 | 2.56 | 3.10 |
| Pine Village town, Warren County..... | 104 | 47 | 44.7 | 33 | 48.5 | 12 | 33.3 | 57 | 46 | 23 | 2.09 | 3.02 |
| Pittsboro town, Hendricks County..... | 1,072 | 832 | 53.6 | 662 | 50.6 | 131 | 64.1 | 240 | 199 | 69 | 2.73 | 3.13 |
| Plainfield town, Hendricks County..... | 9,747 | 6,756 | 49.2 | 5,070 | 44.8 | 1,198 | 62.3 | 2,991 | 2,507 | 852 | 2.57 | 3.08 |
| Plainville town, Daviess County..... | 194 | 132 | 45.5 | 96 | 40.6 | 25 | 48.0 | 62 | 57 | 21 | 2.41 | 2.91 |
| Plymouth city, Marshall County..... | 3,940 | 2,401 | 51.0 | 1,564 | 45.8 | 589 | 62.8 | 1,539 | 1,321 | 591 | 2.49 | 3.19 |
| Point Isabel CDP, Grant County..... | 35 | 29 | 27.6 | 20 | 25.0 | 5 | 20.0 | 6 | 5 | 3 | 2.60 | 2.62 |
| Poneto town, Wells County..... | 69 | 39 | 33.3 | 34 | 32.4 | 3 | 66.7 | 30 | 23 | 7 | 2.41 | 3.08 |
| Portage city, Porter County..... | 13,992 | 9,751 | 45.9 | 6,860 | 41.6 | 2,038 | 56.5 | 4,241 | 3,404 | 1,248 | 2.61 | 3.10 |
| Porter town, Porter County..... | 1,832 | 1,310 | 45.3 | 1,032 | 44.3 | 178 | 48.3 | 522 | 394 | 113 | 2.65 | 3.12 |
| Portland city, Jay County..... | 2,607 | 1,620 | 42.8 | 1,113 | 35.3 | 365 | 60.3 | 987 | 836 | 370 | 2.32 | 2.89 |
| Poseyville town, Posey County..... | 454 | 296 | 40.5 | 228 | 33.8 | 47 | 68.1 | 158 | 148 | 68 | 2.30 | 2.88 |
| Pottawattamie Park town, LaPorte County.... | 102 | 68 | 32.4 | 63 | 31.7 | 4 | 25.0 | 34 | 30 | 15 | 2.23 | 2.76 |
| Princes Lakes town, Johnson County..... | 528 | 369 | 39.0 | 301 | 34.6 | 44 | 59.1 | 159 | 126 | 34 | 2.48 | 2.94 |
| Princeton city, Gibson County..... | 3,516 | 2,129 | 47.7 | 1,441 | 39.3 | 531 | 66.7 | 1,387 | 1,188 | 496 | 2.34 | 2.99 |
| Purdue University CDP, Tippecanoe County | 1,258 | 491 | 44.8 | 440 | 43.9 | 32 | 68.8 | 767 | 207 | 0 | 2.24 | 2.66 |
| Ragsdale CDP, Daviess County..... | 42 | 35 | 45.7 | 31 | 45.2 | 3 | 33.3 | 7 | 4 | 1 | 3.36 | 3.71 |
| Ragsdale CDP, Knox County..... | 52 | 40 | 27.5 | 35 | 31.4 | 3 | 0.0 | 12 | 12 | 8 | 2.48 | 2.93 |
| Redkey town, Jay County..... | 551 | 365 | 46.8 | 245 | 38.0 | 86 | 65.1 | 186 | 154 | 73 | 2.46 | 2.96 |
| Remington town, Jasper County..... | 503 | 329 | 45.3 | 242 | 36.8 | 52 | 67.3 | 174 | 149 | 71 | 2.36 | 2.91 |
| Rensselaer city, Jasper County..... | 2,336 | 1,517 | 46.6 | 1,048 | 39.5 | 343 | 62.4 | 819 | 689 | 295 | 2.42 | 2.96 |
| Reynolds town, White County..... | 215 | 151 | 40.4 | 114 | 36.8 | 29 | 48.3 | 64 | 54 | 28 | 2.48 | 2.93 |
| Richland town, Spencer County..... | 170 | 121 | 54.5 | 96 | 51.0 | 16 | 75.0 | 49 | 40 | 19 | 2.50 | 2.99 |
| Richmond city, Wayne County..... | 15,098 | 8,909 | 42.2 | 5,657 | 33.4 | 2,456 | 58.3 | 6,189 | 5,156 | 2,030 | 2.29 | 2.91 |
| Ridgeville town, Randolph County..... | 323 | 219 | 48.4 | 151 | 42.4 | 51 | 60.8 | 104 | 91 | 39 | 2.49 | 3.01 |
| Riley town, Vigo County..... | 93 | 57 | 49.1 | 41 | 46.3 | 13 | 61.5 | 36 | 33 | 12 | 2.38 | 3.07 |
| Rising Sun city, Ohio County..... | 1,004 | 591 | 38.6 | 414 | 32.9 | 125 | 58.4 | 413 | 368 | 169 | 2.24 | 2.90 |
| River Forest town, Madison County..... | 9 | 8 | 12.5 | 8 | 12.5 | 0 | (X) | 1 | 1 | 1 | 2.44 | 2.50 |
| Roachdale town, Putnam County..... | 356 | 240 | 52.9 | 166 | 47.0 | 52 | 63.5 | 116 | 95 | 50 | 2.60 | 3.16 |
| Roann town, Wabash County..... | 186 | 130 | 44.6 | 101 | 36.6 | 21 | 71.4 | 56 | 51 | 30 | 2.58 | 3.10 |
| Roanoke town, Huntington County..... | 680 | 487 | 46.8 | 396 | 44.2 | 65 | 58.5 | 193 | 158 | 55 | 2.52 | 3.01 |
| Rochester city, Fulton County..... | 2,702 | 1,650 | 40.9 | 1,166 | 33.1 | 362 | 59.7 | 1,052 | 912 | 435 | 2.26 | 2.84 |
| Rockport city, Spencer County..... | 908 | 564 | 46.5 | 391 | 39.6 | 133 | 57.1 | 344 | 307 | 135 | 2.37 | 3.05 |
| Rockville town, Parke County..... | 1,212 | 679 | 39.6 | 484 | 33.3 | 155 | 54.8 | 533 | 479 | 244 | 2.14 | 2.82 |
| Rocky Ripple town, Marion County..... | 291 | 158 | 41.8 | 108 | 40.7 | 32 | 40.6 | 133 | 107 | 26 | 2.08 | 2.75 |
| Rolling Prairie CDP, LaPorte County..... | 213 | 170 | 37.1 | 121 | 28.9 | 30 | 53.3 | 43 | 29 | 14 | 2.73 | 2.96 |
| Rome City town, Noble County..... | 563 | 393 | 35.1 | 303 | 29.4 | 63 | 57.1 | 170 | 146 | 59 | 2.42 | 2.87 |
| Rosedale town, Parke County..... | 287 | 196 | 44.9 | 127 | 33.9 | 55 | 69.1 | 91 | 79 | 31 | 2.53 | 2.96 |
| Roseland town, St. Joseph County..... | 287 | 148 | 35.1 | 117 | 33.3 | 19 | 42.1 | 139 | 94 | 28 | 2.20 | 2.71 |
| Roselawn CDP..... | 1,432 | 1,118 | 43.5 | 924 | 42.5 | 123 | 46.3 | 314 | 255 | 106 | 2.84 | 3.20 |
| Jasper County (part)..... | 494 | 387 | 50.6 | 300 | 52.3 | 56 | 48.2 | 107 | 87 | 41 | 3.02 | 3.39 |
| Newton County (part)..... | 938 | 731 | 39.7 | 624 | 37.8 | 67 | 44.8 | 207 | 168 | 65 | 2.74 | 3.10 |
| Rossville town, Clinton County..... | 611 | 451 | 46.8 | 333 | 39.6 | 89 | 69.7 | 160 | 138 | 70 | 2.56 | 2.99 |
| Royal Center town, Cass County..... | 342 | 234 | 48.7 | 171 | 43.9 | 45 | 57.8 | 108 | 95 | 43 | 2.52 | 3.06 |
| Rushville city, Rush County..... | 2,616 | 1,633 | 44.3 | 1,084 | 36.6 | 412 | 57.5 | 983 | 846 | 378 | 2.36 | 2.92 |
| Russellville town, Putnam County..... | 145 | 97 | 44.3 | 68 | 41.2 | 21 | 52.4 | 48 | 41 | 20 | 2.47 | 2.95 |
| Russiaville town, Howard County..... | 434 | 307 | 51.1 | 239 | 47.7 | 51 | 60.8 | 127 | 121 | 52 | 2.52 | 3.06 |
| St. Bernice CDP, Vermillion County..... | 252 | 180 | 40.6 | 136 | 36.8 | 28 | 42.9 | 72 | 59 | 25 | 2.56 | 2.99 |
| St. Joe town, DeKalb County..... | 157 | 115 | 52.2 | 87 | 44.8 | 11 | 72.7 | 42 | 30 | 11 | 2.93 | 3.39 |
| St. John town, Lake County..... | 5,047 | 4,225 | 45.6 | 3,808 | 45.6 | 285 | 46.3 | 822 | 704 | 305 | 2.94 | 3.25 |
| St. Leon town, Dearborn County..... | 252 | 182 | 46.7 | 149 | 43.6 | 24 | 58.3 | 70 | 61 | 25 | 2.69 | 3.23 |
| St. Mary of the Woods CDP, Vigo County..... | 236 | 84 | 25.0 | 77 | 22.1 | 6 | 50.0 | 152 | 143 | 95 | 1.73 | 2.87 |
| St. Meinrad CDP, Spencer County..... | 224 | 140 | 47.1 | 109 | 43.1 | 19 | 63.2 | 84 | 76 | 34 | 2.40 | 3.07 |
| St. Paul town..... | 384 | 278 | 45.7 | 195 | 40.0 | 55 | 52.7 | 106 | 83 | 37 | 2.68 | 3.10 |
| Decatur County (part)..... | 228 | 169 | 45.0 | 125 | 39.2 | 29 | 51.7 | 59 | 46 | 21 | 2.70 | 3.11 |
| Shelby County (part)..... | 156 | 109 | 46.8 | 70 | 41.4 | 26 | 53.8 | 47 | 37 | 16 | 2.67 | 3.08 |

Table 8.

Households and Families: 2010—Con.

[For information on confidentiality protection, nonsampling error, and definitions, see Selected Appendixes at <www.census.gov/prod/cen2010/cph-1-a.pdf>]

| State County Place | Total households | Family households | | | | | | Nonfamily households | | | Average size | |
|--|---------------------|-------------------|--|---------------------|--|---|--|----------------------|--------------------------|----------------------|-----------------|----------|
| | | Total | | Husband-wife family | | Female householder, no husband present | | Total | Householder living alone | | House- holds | Families |
| | | Number | Percent with own children under 18 years | Number | Percent with own children under 18 years | Number | Percent with own children under 18 years | | Total | 65 years and over | | |
| | | | | | | | | | | | | |
| PLACE—Con. | | | | | | | | | | | | |
| Salamonia town, Jay County..... | 52 | 40 | 42.5 | 32 | 40.6 | 7 | 57.1 | 12 | 10 | 3 | 3.02 | 3.50 |
| Salem city, Washington County..... | 2,622 | 1,599 | 47.7 | 1,028 | 38.4 | 402 | 62.2 | 1,023 | 887 | 392 | 2.31 | 2.91 |
| Salt Creek Commons CDP, Porter County... | 684 | 576 | 51.7 | 451 | 48.8 | 75 | 62.7 | 108 | 77 | 14 | 3.10 | 3.30 |
| Saltillo town, Washington County..... | 42 | 29 | 24.1 | 23 | 21.7 | 4 | 50.0 | 13 | 12 | 5 | 2.19 | 2.66 |
| Sandborn town, Knox County..... | 174 | 114 | 39.5 | 97 | 38.1 | 14 | 42.9 | 60 | 50 | 22 | 2.39 | 2.98 |
| San Pierre CDP, Starke County..... | 64 | 42 | 28.6 | 23 | 26.1 | 11 | 36.4 | 22 | 19 | 11 | 2.25 | 2.67 |
| Santa Claus town, Spencer County..... | 936 | 737 | 45.6 | 656 | 42.4 | 63 | 71.4 | 199 | 169 | 71 | 2.65 | 3.00 |
| Saratoga town, Randolph County..... | 102 | 66 | 54.5 | 52 | 48.1 | 9 | 100.0 | 36 | 31 | 16 | 2.49 | 3.14 |
| Schererville town, Lake County..... | 11,883 | 7,981 | 40.7 | 6,329 | 39.2 | 1,148 | 48.9 | 3,902 | 3,288 | 1,090 | 2.45 | 3.03 |
| Schneider town, Lake County..... | 98 | 72 | 50.0 | 52 | 46.2 | 13 | 53.8 | 26 | 24 | 6 | 2.83 | 3.26 |
| Scipio CDP, Jennings County..... | 64 | 46 | 37.0 | 37 | 32.4 | 7 | 57.1 | 18 | 15 | 6 | 2.39 | 2.83 |
| Scotland CDP, Greene County..... | 55 | 37 | 27.0 | 24 | 29.2 | 10 | 10.0 | 18 | 15 | 4 | 2.44 | 2.95 |
| Scottsburg city, Scott County..... | 2,768 | 1,730 | 44.6 | 1,123 | 37.3 | 447 | 57.5 | 1,038 | 856 | 343 | 2.34 | 2.90 |
| Seelyville town, Vigo County..... | 424 | 263 | 43.0 | 190 | 38.9 | 54 | 50.0 | 161 | 124 | 45 | 2.40 | 2.99 |
| Sellersburg town, Clark County..... | 2,443 | 1,697 | 42.6 | 1,237 | 37.8 | 323 | 56.7 | 746 | 640 | 253 | 2.48 | 2.96 |
| Selma town, Delaware County..... | 337 | 239 | 46.9 | 169 | 40.2 | 53 | 62.3 | 98 | 77 | 36 | 2.55 | 2.98 |
| Seymour city, Jackson County..... | 6,907 | 4,514 | 46.8 | 3,129 | 41.7 | 934 | 58.2 | 2,393 | 1,942 | 680 | 2.49 | 3.01 |
| Shadeland town, Tippecanoe County..... | 616 | 476 | 34.7 | 383 | 31.9 | 62 | 51.6 | 140 | 107 | 42 | 2.61 | 2.94 |
| Shamrock Lakes town, Blackford County..... | 94 | 74 | 29.7 | 65 | 29.2 | 8 | 37.5 | 20 | 18 | 6 | 2.46 | 2.78 |
| Sharpsville town, Tipton County..... | 227 | 168 | 46.4 | 124 | 40.3 | 33 | 66.7 | 59 | 48 | 16 | 2.67 | 3.05 |
| Shelburn town, Sullivan County..... | 485 | 334 | 43.1 | 214 | 38.3 | 80 | 55.0 | 151 | 115 | 42 | 2.58 | 3.00 |
| Shelby CDP, Lake County..... | 220 | 146 | 34.9 | 114 | 32.5 | 13 | 61.5 | 74 | 65 | 26 | 2.45 | 3.01 |
| Shelbyville city, Shelby County..... | 7,682 | 4,848 | 47.9 | 3,275 | 42.0 | 1,046 | 61.4 | 2,834 | 2,359 | 930 | 2.43 | 3.00 |
| Shepardsville CDP, Vigo County..... | 83 | 66 | 36.4 | 54 | 31.5 | 5 | 60.0 | 17 | 15 | 5 | 2.86 | 3.26 |
| Sheridan town, Hamilton County..... | 1,013 | 698 | 50.4 | 498 | 46.6 | 137 | 61.3 | 315 | 264 | 103 | 2.62 | 3.14 |
| Shipshewana town, LaGrange County..... | 297 | 177 | 40.7 | 140 | 35.0 | 29 | 65.5 | 120 | 108 | 44 | 2.22 | 2.86 |
| Shirley town..... | 328 | 225 | 52.4 | 152 | 48.0 | 46 | 60.9 | 103 | 91 | 45 | 2.53 | 3.04 |
| Hancock County (part)..... | 245 | 174 | 53.4 | 118 | 50.0 | 37 | 59.5 | 71 | 62 | 31 | 2.58 | 3.03 |
| Henry County (part)..... | 83 | 51 | 49.0 | 34 | 41.2 | 9 | 66.7 | 32 | 29 | 14 | 2.37 | 3.04 |
| Shoals town, Martin County..... | 376 | 189 | 39.7 | 123 | 30.9 | 49 | 51.0 | 187 | 173 | 84 | 2.01 | 2.81 |
| Shorewood Forest CDP, Porter County..... | 947 | 832 | 35.7 | 758 | 35.1 | 46 | 45.7 | 115 | 98 | 46 | 2.86 | 3.05 |
| Sidney town, Kosciusko County..... | 34 | 25 | 48.0 | 20 | 45.0 | 3 | 66.7 | 9 | 9 | 6 | 2.44 | 2.84 |
| Silver Lake town, Kosciusko County..... | 366 | 244 | 41.0 | 178 | 30.3 | 43 | 76.7 | 122 | 96 | 31 | 2.46 | 2.91 |
| Simonton Lake CDP, Elkhart County..... | 1,853 | 1,340 | 41.4 | 1,007 | 34.7 | 239 | 61.9 | 513 | 396 | 137 | 2.52 | 2.92 |
| Sims CDP, Grant County..... | 68 | 47 | 23.4 | 33 | 18.2 | 9 | 33.3 | 21 | 19 | 9 | 2.29 | 2.68 |
| Smithville-Sanders CDP, Monroe County..... | 1,357 | 868 | 40.6 | 710 | 37.0 | 108 | 62.0 | 489 | 400 | 84 | 2.35 | 2.94 |
| Somerset CDP, Wabash County..... | 180 | 124 | 31.5 | 108 | 29.6 | 6 | 16.7 | 56 | 52 | 21 | 2.23 | 2.69 |
| Somerville town, Gibson County..... | 110 | 78 | 37.2 | 62 | 32.3 | 10 | 60.0 | 32 | 28 | 10 | 2.66 | 3.15 |
| South Bend city, St. Joseph County..... | 39,760 | 23,526 | 49.4 | 13,889 | 41.8 | 7,506 | 62.1 | 16,234 | 13,248 | 4,515 | 2.48 | 3.19 |
| South Haven CDP, Porter County..... | 1,829 | 1,401 | 45.5 | 1,009 | 42.6 | 250 | 54.0 | 428 | 334 | 119 | 2.89 | 3.21 |
| Southport city, Marion County..... | 696 | 484 | 36.6 | 357 | 31.4 | 90 | 46.7 | 212 | 167 | 72 | 2.46 | 2.89 |
| South Whitley town, Whitley County..... | 729 | 482 | 45.6 | 352 | 40.3 | 89 | 59.6 | 247 | 203 | 91 | 2.39 | 2.92 |
| Speedway town, Marion County..... | 5,550 | 2,931 | 47.2 | 1,797 | 38.7 | 848 | 63.2 | 2,619 | 2,214 | 721 | 2.13 | 2.84 |
| Spencer town, Owen County..... | 1,008 | 554 | 39.2 | 387 | 32.3 | 129 | 54.3 | 454 | 404 | 185 | 2.12 | 2.81 |
| Spiceland town, Henry County..... | 353 | 256 | 44.5 | 206 | 39.3 | 33 | 63.6 | 97 | 88 | 47 | 2.52 | 2.99 |
| Spring Grove town, Wayne County..... | 117 | 77 | 31.2 | 60 | 26.7 | 14 | 50.0 | 40 | 36 | 12 | 2.17 | 2.70 |
| Spring Hill town, Marion County..... | 55 | 31 | 6.5 | 28 | 7.1 | 2 | 0.0 | 24 | 19 | 13 | 1.78 | 2.19 |
| Spring Lake town, Hancock County..... | 95 | 67 | 28.4 | 54 | 24.1 | 7 | 28.6 | 28 | 24 | 9 | 2.29 | 2.73 |
| Springport town, Henry County..... | 61 | 41 | 41.5 | 35 | 37.1 | 4 | 50.0 | 20 | 18 | 8 | 2.44 | 3.02 |
| Spurgeon town, Pike County..... | 78 | 57 | 40.4 | 47 | 36.2 | 6 | 66.7 | 21 | 16 | 3 | 2.65 | 3.02 |
| Star City CDP, Pulaski County..... | 124 | 90 | 46.7 | 76 | 48.7 | 8 | 37.5 | 34 | 25 | 11 | 2.77 | 3.27 |
| State Line City town, Warren County..... | 60 | 41 | 34.1 | 33 | 21.2 | 5 | 100.0 | 19 | 17 | 8 | 2.38 | 2.85 |
| Staunton town, Clay County..... | 199 | 146 | 45.9 | 118 | 43.2 | 21 | 61.9 | 53 | 40 | 15 | 2.68 | 3.10 |
| Stilesville town, Hendricks County..... | 124 | 89 | 40.4 | 63 | 46.0 | 15 | 20.0 | 35 | 29 | 6 | 2.55 | 3.01 |
| Stinesville town, Monroe County..... | 95 | 50 | 34.0 | 39 | 30.8 | 9 | 55.6 | 45 | 44 | 19 | 2.08 | 2.96 |
| Stockwell CDP, Tippecanoe County..... | 192 | 149 | 45.6 | 124 | 41.1 | 15 | 66.7 | 43 | 32 | 17 | 2.84 | 3.22 |
| Straughton town, Henry County..... | 81 | 61 | 37.7 | 45 | 33.3 | 15 | 53.3 | 20 | 18 | 8 | 2.74 | 3.20 |
| Sullivan city, Sullivan County..... | 1,835 | 1,073 | 44.4 | 720 | 36.8 | 262 | 61.1 | 762 | 680 | 332 | 2.27 | 2.96 |
| Sulphur Springs town, Henry County..... | 151 | 108 | 48.1 | 89 | 42.7 | 15 | 66.7 | 43 | 35 | 19 | 2.64 | 3.02 |
| Summitville town, Madison County..... | 378 | 268 | 41.8 | 203 | 35.5 | 41 | 48.8 | 110 | 92 | 40 | 2.56 | 3.01 |
| Sunman town, Ripley County..... | 371 | 272 | 52.9 | 199 | 46.7 | 47 | 68.1 | 99 | 84 | 42 | 2.83 | 3.27 |
| Swayzee town, Grant County..... | 393 | 289 | 41.2 | 224 | 37.5 | 49 | 59.2 | 104 | 94 | 51 | 2.50 | 2.92 |
| Sweetser town, Grant County..... | 494 | 364 | 40.1 | 299 | 34.1 | 44 | 63.6 | 130 | 112 | 52 | 2.49 | 2.91 |
| Switz City town, Greene County..... | 123 | 87 | 49.4 | 65 | 36.9 | 17 | 88.2 | 36 | 33 | 14 | 2.38 | 2.87 |
| Syracuse town, Kosciusko County..... | 1,158 | 729 | 44.3 | 493 | 34.7 | 153 | 62.1 | 429 | 349 | 129 | 2.43 | 2.98 |
| Taylorville CDP, Bartholomew County..... | 361 | 265 | 38.1 | 194 | 32.5 | 45 | 55.6 | 96 | 87 | 39 | 2.55 | 2.95 |
| Tecumseh CDP, Vigo County..... | 257 | 197 | 32.0 | 178 | 28.7 | 11 | 45.5 | 60 | 53 | 28 | 2.56 | 2.95 |
| Tell City city, Perry County..... | 3,224 | 1,971 | 42.1 | 1,448 | 33.8 | 368 | 67.1 | 1,253 | 1,106 | 531 | 2.23 | 2.84 |
| Tennyson town, Warrick County..... | 106 | 75 | 34.7 | 50 | 24.0 | 17 | 52.9 | 31 | 22 | 8 | 2.63 | 2.89 |

Table 8.

Households and Families: 2010—Con.

[For information on confidentiality protection, nonsampling error, and definitions, see Selected Appendixes at <www.census.gov/prod/cen2010/cph-1-a.pdf>]

| State County Place | Total households | Family households | | | | | | Nonfamily households | | | Average size | |
|---|---------------------|-------------------|--|---------------------|--|---|--|----------------------|--------------------------|----------------------|-----------------|----------|
| | | Total | | Husband-wife family | | Female householder, no husband present | | Total | Householder living alone | | House- holds | Families |
| | | Number | Percent with own children under 18 years | Number | Percent with own children under 18 years | Number | Percent with own children under 18 years | | Total | 65 years and over | | |
| | | | | | | | | | | | | |
| PLACE--Con. | | | | | | | | | | | | |
| Terre Haute city, Vigo County..... | 22,645 | 12,646 | 45.1 | 7,932 | 36.6 | 3,559 | 61.3 | 9,999 | 7,907 | 2,761 | 2.29 | 2.95 |
| Thomtown town, Boone County..... | 556 | 422 | 39.3 | 286 | 32.9 | 94 | 51.1 | 134 | 115 | 65 | 2.73 | 3.10 |
| Tipton city, Tipton County..... | 2,218 | 1,356 | 43.5 | 938 | 37.6 | 312 | 56.7 | 862 | 773 | 381 | 2.28 | 2.91 |
| Toad Hop CDP, Vigo County..... | 37 | 30 | 26.7 | 19 | 26.3 | 10 | 30.0 | 7 | 5 | 5 | 2.92 | 3.17 |
| Topeka town, LaGrange County..... | 421 | 291 | 59.1 | 213 | 56.3 | 54 | 70.4 | 130 | 113 | 43 | 2.74 | 3.34 |
| Town of Pines town, Porter County..... | 302 | 184 | 28.3 | 139 | 25.9 | 32 | 37.5 | 118 | 94 | 30 | 2.34 | 2.94 |
| Trafalgar town, Johnson County..... | 385 | 292 | 57.9 | 209 | 53.1 | 57 | 71.9 | 93 | 77 | 25 | 2.83 | 3.24 |
| Trail Creek town, LaPorte County..... | 885 | 585 | 33.2 | 475 | 32.4 | 80 | 35.0 | 300 | 257 | 127 | 2.32 | 2.85 |
| Tri-Lakes CDP, Whitley County..... | 621 | 417 | 33.1 | 343 | 28.0 | 46 | 52.2 | 204 | 157 | 49 | 2.29 | 2.71 |
| Troy town, Perry County..... | 163 | 103 | 39.8 | 71 | 33.8 | 22 | 63.6 | 60 | 52 | 16 | 2.36 | 2.99 |
| Ulen town, Boone County..... | 49 | 40 | 27.5 | 37 | 27.0 | 3 | 33.3 | 9 | 9 | 5 | 2.39 | 2.70 |
| Union City city, Randolph County..... | 1,477 | 922 | 47.6 | 611 | 36.8 | 225 | 68.9 | 555 | 484 | 251 | 2.43 | 3.04 |
| Uniondale town, Wells County..... | 119 | 83 | 43.4 | 66 | 39.4 | 12 | 58.3 | 36 | 32 | 9 | 2.61 | 3.13 |
| Universal town, Vermillion County..... | 151 | 103 | 41.7 | 61 | 27.9 | 30 | 63.3 | 48 | 44 | 23 | 2.40 | 2.82 |
| Upland town, Grant County..... | 872 | 589 | 41.9 | 482 | 37.6 | 75 | 60.0 | 283 | 207 | 84 | 2.60 | 3.00 |
| Utica town, Clark County..... | 328 | 212 | 39.2 | 159 | 34.6 | 35 | 48.6 | 116 | 94 | 22 | 2.37 | 2.88 |
| Vallonia CDP, Jackson County..... | 135 | 99 | 44.4 | 77 | 41.6 | 16 | 43.8 | 36 | 30 | 13 | 2.49 | 2.85 |
| Valparaiso city, Porter County..... | 12,610 | 7,117 | 47.7 | 5,244 | 43.4 | 1,378 | 62.3 | 5,493 | 4,349 | 1,423 | 2.28 | 2.99 |
| Van Bibber Lake CDP, Putnam County..... | 212 | 131 | 27.5 | 101 | 23.8 | 23 | 47.8 | 81 | 63 | 19 | 2.29 | 2.86 |
| Van Buren town, Grant County..... | 357 | 241 | 47.3 | 157 | 37.6 | 62 | 61.3 | 116 | 107 | 41 | 2.42 | 2.96 |
| Veedersburg town, Fountain County..... | 878 | 605 | 42.6 | 431 | 35.0 | 115 | 63.5 | 273 | 238 | 101 | 2.48 | 2.94 |
| Vera Cruz town, Wells County..... | 31 | 24 | 45.8 | 19 | 42.1 | 2 | 50.0 | 7 | 6 | 0 | 2.58 | 2.92 |
| Vernon town, Jennings County..... | 134 | 84 | 46.4 | 62 | 35.5 | 17 | 76.5 | 50 | 44 | 15 | 2.37 | 2.92 |
| Versailles town, Ripley County..... | 874 | 538 | 44.6 | 372 | 37.1 | 126 | 65.1 | 336 | 291 | 151 | 2.32 | 2.95 |
| Vevay town, Switzerland County..... | 725 | 393 | 43.5 | 263 | 36.5 | 103 | 56.3 | 332 | 289 | 111 | 2.18 | 2.89 |
| Vincennes city, Knox County..... | 7,407 | 4,108 | 42.8 | 2,725 | 33.8 | 1,047 | 62.4 | 3,299 | 2,669 | 1,044 | 2.19 | 2.83 |
| Wabash city, Wabash County..... | 4,465 | 2,805 | 40.3 | 2,040 | 33.0 | 556 | 59.2 | 1,660 | 1,455 | 664 | 2.31 | 2.88 |
| Wakarusa town, Elkhart County..... | 665 | 448 | 46.4 | 359 | 43.5 | 72 | 54.2 | 217 | 199 | 113 | 2.48 | 3.09 |
| Waldron CDP, Shelby County..... | 287 | 215 | 44.2 | 159 | 35.8 | 40 | 60.0 | 72 | 61 | 22 | 2.55 | 2.91 |
| Walkerton town, St. Joseph County..... | 763 | 546 | 47.3 | 390 | 44.6 | 120 | 51.7 | 217 | 185 | 81 | 2.70 | 3.18 |
| Wallace town, Fountain County..... | 52 | 28 | 32.1 | 23 | 26.1 | 2 | 50.0 | 24 | 22 | 11 | 2.02 | 2.68 |
| Walton town, Cass County..... | 408 | 284 | 50.7 | 208 | 45.2 | 51 | 66.7 | 124 | 112 | 57 | 2.57 | 3.11 |
| Wanatah town, LaPorte County..... | 436 | 295 | 40.0 | 243 | 35.8 | 35 | 62.9 | 141 | 114 | 43 | 2.40 | 2.91 |
| Warren town, Huntington County..... | 515 | 341 | 40.8 | 269 | 37.5 | 58 | 53.4 | 174 | 152 | 60 | 2.41 | 2.96 |
| Warren Park town, Marion County..... | 814 | 307 | 39.4 | 187 | 32.1 | 92 | 50.0 | 507 | 473 | 321 | 1.82 | 2.93 |
| Warsaw city, Kosciusko County..... | 5,461 | 3,311 | 47.6 | 2,353 | 40.5 | 700 | 67.9 | 2,150 | 1,791 | 640 | 2.38 | 3.02 |
| Washington city, Daviess County..... | 4,558 | 2,849 | 47.2 | 1,904 | 39.1 | 694 | 64.7 | 1,709 | 1,448 | 678 | 2.43 | 3.04 |
| Waterloo town, DeKalb County..... | 809 | 577 | 52.9 | 389 | 46.8 | 136 | 69.1 | 232 | 189 | 60 | 2.77 | 3.19 |
| Waveland town, Montgomery County..... | 169 | 118 | 45.8 | 89 | 39.3 | 22 | 59.1 | 51 | 42 | 33 | 2.49 | 2.93 |
| Waynetown town, Montgomery County..... | 391 | 282 | 45.0 | 211 | 38.4 | 47 | 68.1 | 109 | 97 | 37 | 2.45 | 2.88 |
| West Baden Springs town, Orange County... | 251 | 149 | 43.0 | 101 | 34.7 | 32 | 56.3 | 102 | 92 | 42 | 2.29 | 2.94 |
| West College Corner town, Union County.... | 274 | 174 | 54.6 | 113 | 48.7 | 43 | 69.8 | 100 | 79 | 24 | 2.47 | 3.07 |
| Westfield town, Hamilton County..... | 10,490 | 8,146 | 58.1 | 6,812 | 56.7 | 976 | 67.4 | 2,344 | 1,889 | 480 | 2.85 | 3.27 |
| West Harrison town, Dearborn County..... | 136 | 68 | 32.4 | 41 | 22.0 | 18 | 44.4 | 68 | 59 | 15 | 2.13 | 2.94 |
| West Lafayette city, Tippecanoe County..... | 11,945 | 4,072 | 45.3 | 3,245 | 44.6 | 526 | 57.6 | 7,873 | 4,080 | 942 | 2.22 | 2.92 |
| West Lebanon town, Warren County..... | 287 | 192 | 45.8 | 133 | 36.1 | 38 | 65.8 | 95 | 74 | 36 | 2.52 | 2.98 |
| Westphalia CDP, Knox County..... | 90 | 56 | 35.7 | 49 | 32.7 | 3 | 66.7 | 34 | 28 | 15 | 2.24 | 2.79 |
| West Point CDP, Tippecanoe County..... | 215 | 170 | 38.2 | 130 | 33.8 | 26 | 38.5 | 45 | 37 | 13 | 2.76 | 3.06 |
| Westport town, Decatur County..... | 548 | 369 | 46.6 | 263 | 38.4 | 81 | 65.4 | 179 | 152 | 61 | 2.52 | 3.08 |
| West Terre Haute town, Vigo County..... | 839 | 588 | 45.2 | 346 | 34.7 | 174 | 59.8 | 251 | 203 | 98 | 2.67 | 3.09 |
| Westville town, LaPorte County..... | 1,093 | 705 | 47.9 | 482 | 41.9 | 141 | 62.4 | 388 | 319 | 97 | 2.45 | 2.97 |
| Wheatfield town, Jasper County..... | 322 | 221 | 54.3 | 155 | 49.7 | 43 | 65.1 | 101 | 83 | 32 | 2.65 | 3.20 |
| Wheatland town, Knox County..... | 191 | 132 | 51.5 | 93 | 44.1 | 24 | 66.7 | 59 | 51 | 22 | 2.51 | 2.97 |
| Wheeler CDP, Porter County..... | 167 | 122 | 41.0 | 82 | 37.8 | 26 | 50.0 | 45 | 38 | 18 | 2.65 | 3.04 |
| Whiteland town, Johnson County..... | 1,468 | 1,163 | 47.1 | 942 | 43.3 | 139 | 61.2 | 305 | 229 | 71 | 2.84 | 3.15 |
| Whitestown town, Boone County..... | 1,053 | 774 | 57.8 | 632 | 56.6 | 91 | 63.7 | 279 | 195 | 32 | 2.72 | 3.14 |
| Whitewater town, Wayne County..... | 35 | 27 | 37.0 | 19 | 21.1 | 4 | 75.0 | 8 | 5 | 2 | 2.37 | 2.63 |
| Whiting city, Lake County..... | 1,899 | 1,210 | 50.9 | 723 | 48.3 | 354 | 55.1 | 689 | 571 | 216 | 2.63 | 3.32 |
| Wilkinson town, Hancock County..... | 176 | 133 | 39.1 | 102 | 33.3 | 21 | 57.1 | 43 | 35 | 11 | 2.55 | 2.83 |
| Williams CDP, Lawrence County..... | 116 | 85 | 35.3 | 64 | 34.4 | 8 | 37.5 | 31 | 28 | 11 | 2.47 | 2.85 |
| Williams Creek town, Marion County..... | 146 | 119 | 41.2 | 114 | 39.5 | 3 | 66.7 | 27 | 22 | 16 | 2.79 | 3.12 |
| Williamsport town, Warren County..... | 766 | 513 | 42.3 | 379 | 37.7 | 94 | 51.1 | 253 | 227 | 124 | 2.37 | 2.90 |
| Winamac town, Pulaski County..... | 1,028 | 617 | 47.2 | 430 | 40.2 | 135 | 63.0 | 411 | 371 | 178 | 2.29 | 2.97 |
| Winchester city, Randolph County..... | 2,051 | 1,281 | 43.2 | 885 | 33.8 | 293 | 66.6 | 770 | 660 | 306 | 2.32 | 2.89 |
| Windfall City town, Tipton County..... | 279 | 190 | 43.7 | 147 | 36.7 | 31 | 61.3 | 89 | 79 | 40 | 2.54 | 3.10 |
| Winfield town, Lake County..... | 1,427 | 1,144 | 52.4 | 1,009 | 51.2 | 88 | 59.1 | 283 | 234 | 102 | 3.00 | 3.39 |
| Wingate town, Montgomery County..... | 114 | 76 | 43.4 | 58 | 37.9 | 10 | 60.0 | 38 | 37 | 19 | 2.31 | 2.84 |
| Winona Lake town, Kosciusko County..... | 1,569 | 1,098 | 47.9 | 908 | 45.4 | 128 | 60.9 | 471 | 393 | 174 | 2.62 | 3.13 |
| Winslow town, Pike County..... | 333 | 241 | 42.7 | 174 | 36.2 | 50 | 60.0 | 92 | 81 | 43 | 2.57 | 3.01 |
| Wolcott town, White County..... | 385 | 272 | 38.6 | 207 | 34.3 | 40 | 55.0 | 113 | 100 | 53 | 2.60 | 3.10 |

Table 8.

Households and Families: 2010—Con.

[For information on confidentiality protection, nonsampling error, and definitions, see Selected Appendixes at <www.census.gov/prod/cen2010/cph-1-a.pdf>]

| State County Place | Total households | Family households | | | | | | Nonfamily households | | | Average size | |
|---|---------------------|-------------------|--|---------------------|--|---|--|----------------------|--------------------------|----------------------|-----------------|----------|
| | | Total | | Husband-wife family | | Female householder, no husband present | | Total | Householder living alone | | House- holds | Families |
| | | Number | Percent with own children under 18 years | Number | Percent with own children under 18 years | Number | Percent with own children under 18 years | | Total | 65 years and over | | |
| PLACE—Con. | | | | | | | | | | | | |
| Wolcottville town..... | 369 | 264 | 51.1 | 194 | 43.3 | 50 | 72.0 | 105 | 89 | 33 | 2.70 | 3.21 |
| LaGrange County (part)..... | 182 | 121 | 50.4 | 88 | 42.0 | 25 | 72.0 | 61 | 54 | 24 | 2.58 | 3.20 |
| Noble County (part)..... | 187 | 143 | 51.7 | 106 | 44.3 | 25 | 72.0 | 44 | 35 | 9 | 2.83 | 3.22 |
| Woodburn city, Allen County..... | 585 | 406 | 49.8 | 321 | 45.8 | 61 | 65.6 | 179 | 136 | 51 | 2.60 | 3.12 |
| Woodlawn Heights town, Madison County.... | 34 | 26 | 26.9 | 24 | 25.0 | 0 | (X) | 8 | 7 | 3 | 2.32 | 2.69 |
| Worthington town, Greene County..... | 625 | 400 | 45.3 | 301 | 38.2 | 73 | 61.6 | 225 | 199 | 98 | 2.34 | 2.93 |
| Wynnedale town, Marion County..... | 96 | 71 | 31.0 | 65 | 27.7 | 6 | 66.7 | 25 | 21 | 13 | 2.41 | 2.83 |
| Yeoman town, Carroll County..... | 51 | 38 | 55.3 | 22 | 50.0 | 6 | 50.0 | 13 | 11 | 4 | 2.73 | 2.92 |
| Yorktown town, Delaware County..... | 3,648 | 2,726 | 43.0 | 2,184 | 37.5 | 398 | 65.1 | 922 | 772 | 359 | 2.55 | 2.95 |
| Zanesville town..... | 229 | 175 | 47.4 | 143 | 44.8 | 21 | 61.9 | 54 | 43 | 20 | 2.62 | 3.01 |
| Allen County (part)..... | 48 | 33 | 45.5 | 28 | 50.0 | 3 | 0.0 | 15 | 14 | 5 | 2.65 | 3.27 |
| Wells County (part)..... | 181 | 142 | 47.9 | 115 | 43.5 | 18 | 72.2 | 39 | 29 | 15 | 2.61 | 2.95 |
| Zionsville town, Boone County..... | 5,129 | 3,872 | 57.4 | 3,431 | 55.9 | 333 | 68.8 | 1,257 | 1,130 | 454 | 2.75 | 3.25 |

Table 9.

Household Relationship and Group Quarters Population: 2010

[For information on confidentiality protection, nonsampling error, and definitions, see Selected Appendixes at <www.census.gov/prod/cen2010/cph-1-a.pdf>]

| State County County Subdivision Place | Household population | | | | | | | Group quarters population | | |
|--|----------------------|-------------|-----------------------------|-----------|-----------------|--------------|-------------------|---------------------------|------------------------------|----------------------------------|
| | Total | Householder | Relationship to householder | | | | | Total | Institutionalized population | Non-institutionalized population |
| | | | Spouse | Child | Other relatives | Nonrelatives | | | | |
| | | | | | | Total | Unmarried partner | | | |
| Indiana..... | 6,296,879 | 2,502,154 | 1,241,267 | 1,877,746 | 318,130 | 357,582 | 172,836 | 186,923 | 95,336 | 91,587 |
| Adams County..... | 33,966 | 12,011 | 7,136 | 12,776 | 1,026 | 1,017 | 576 | 421 | 387 | 34 |
| Blue Creek township..... | 1,440 | 320 | 261 | 810 | 35 | 14 | 7 | 0 | 0 | 0 |
| French township..... | 1,083 | 278 | 236 | 538 | 17 | 14 | 5 | 0 | 0 | 0 |
| Hartford township..... | 872 | 273 | 213 | 357 | 19 | 10 | 6 | 0 | 0 | 0 |
| Jefferson township..... | 1,089 | 230 | 191 | 639 | 14 | 15 | 5 | 0 | 0 | 0 |
| Kirkland township..... | 929 | 294 | 228 | 371 | 18 | 18 | 13 | 0 | 0 | 0 |
| Monroe township..... | 4,851 | 1,416 | 986 | 2,247 | 130 | 72 | 37 | 7 | 0 | 7 |
| Berne city (part)..... | 1,469 | 590 | 335 | 462 | 35 | 47 | 26 | 7 | 0 | 7 |
| Monroe town (part)..... | 679 | 250 | 155 | 249 | 14 | 11 | 7 | 0 | 0 | 0 |
| Preble township..... | 1,069 | 395 | 287 | 342 | 26 | 19 | 7 | 0 | 0 | 0 |
| Root township..... | 4,443 | 1,785 | 1,060 | 1,297 | 124 | 177 | 110 | 0 | 0 | 0 |
| Decatur city (part)..... | 1,633 | 744 | 357 | 418 | 43 | 71 | 54 | 0 | 0 | 0 |
| St. Marys township..... | 1,308 | 442 | 307 | 468 | 48 | 43 | 25 | 0 | 0 | 0 |
| Union township..... | 922 | 347 | 241 | 275 | 26 | 33 | 17 | 0 | 0 | 0 |
| Wabash township..... | 6,039 | 2,142 | 1,200 | 2,348 | 203 | 146 | 83 | 184 | 176 | 8 |
| Berne city (part)..... | 2,339 | 1,030 | 530 | 687 | 46 | 46 | 25 | 184 | 176 | 8 |
| Geneva town..... | 1,293 | 570 | 258 | 348 | 60 | 57 | 38 | 0 | 0 | 0 |
| Washington township..... | 9,921 | 4,089 | 1,926 | 3,084 | 366 | 456 | 261 | 230 | 211 | 19 |
| Decatur city (part)..... | 7,660 | 3,267 | 1,395 | 2,316 | 292 | 390 | 224 | 112 | 93 | 19 |
| Monroe town (part)..... | 163 | 60 | 33 | 56 | 6 | 8 | 3 | 0 | 0 | 0 |
| Allen County..... | 349,222 | 137,851 | 66,412 | 111,457 | 15,270 | 18,232 | 9,106 | 6,107 | 3,410 | 2,697 |
| Aboite township..... | 35,585 | 13,513 | 8,754 | 11,622 | 742 | 954 | 482 | 180 | 148 | 32 |
| Fort Wayne city (part)..... | 25,561 | 9,935 | 6,330 | 8,038 | 535 | 723 | 362 | 36 | 4 | 32 |
| Adams township..... | 31,491 | 12,156 | 5,328 | 10,632 | 1,827 | 1,548 | 811 | 325 | 288 | 37 |
| Fort Wayne city (part)..... | 16,129 | 6,124 | 2,244 | 5,812 | 1,168 | 781 | 395 | 235 | 199 | 36 |
| New Haven city (part)..... | 13,466 | 5,311 | 2,640 | 4,286 | 558 | 671 | 368 | 90 | 89 | 1 |
| Cedar Creek township..... | 12,501 | 4,141 | 3,079 | 4,724 | 311 | 246 | 129 | 69 | 69 | 0 |
| Grabill town..... | 1,053 | 403 | 211 | 374 | 29 | 36 | 24 | 0 | 0 | 0 |
| Leo-Cedarville town..... | 3,603 | 1,187 | 870 | 1,374 | 94 | 78 | 37 | 0 | 0 | 0 |
| Eel River township..... | 3,612 | 1,306 | 929 | 1,159 | 122 | 96 | 43 | 0 | 0 | 0 |
| Huntertown town (part)..... | 755 | 262 | 180 | 270 | 28 | 15 | 9 | 0 | 0 | 0 |
| Jackson township..... | 504 | 189 | 120 | 160 | 13 | 22 | 15 | 0 | 0 | 0 |
| Jefferson township..... | 2,109 | 823 | 496 | 669 | 66 | 55 | 37 | 0 | 0 | 0 |
| New Haven city (part)..... | 253 | 131 | 57 | 55 | 4 | 6 | 3 | 0 | 0 | 0 |
| Lafayette township..... | 3,354 | 1,197 | 856 | 1,071 | 140 | 90 | 42 | 0 | 0 | 0 |
| Zanesville town (part)..... | 127 | 48 | 28 | 41 | 6 | 4 | 1 | 0 | 0 | 0 |
| Lake township..... | 2,301 | 901 | 547 | 661 | 100 | 92 | 49 | 0 | 0 | 0 |
| Madison township..... | 1,771 | 644 | 431 | 621 | 27 | 48 | 33 | 0 | 0 | 0 |
| Hoagland CDP (part)..... | 494 | 194 | 105 | 165 | 12 | 18 | 9 | 0 | 0 | 0 |
| Marion township..... | 3,854 | 1,486 | 950 | 1,182 | 128 | 108 | 71 | 4 | 0 | 4 |
| Hoagland CDP (part)..... | 327 | 127 | 90 | 95 | 7 | 8 | 5 | 0 | 0 | 0 |
| Maumee township..... | 2,602 | 956 | 596 | 874 | 62 | 114 | 63 | 18 | 14 | 4 |
| Woodburn city..... | 1,520 | 585 | 321 | 511 | 28 | 75 | 45 | 0 | 0 | 0 |
| Milan township..... | 3,741 | 1,073 | 839 | 1,588 | 156 | 85 | 30 | 8 | 8 | 0 |
| Fort Wayne city (part)..... | 19 | 8 | 3 | 6 | 1 | 1 | 0 | 0 | 0 | 0 |
| Monroe township..... | 1,869 | 750 | 410 | 553 | 73 | 83 | 50 | 58 | 58 | 0 |
| Monroeville town..... | 1,177 | 491 | 225 | 352 | 53 | 56 | 36 | 58 | 58 | 0 |
| Perry township..... | 28,885 | 9,927 | 7,121 | 10,352 | 718 | 767 | 429 | 273 | 255 | 18 |
| Fort Wayne city (part)..... | 10,579 | 3,658 | 2,571 | 3,772 | 301 | 277 | 158 | 14 | 0 | 14 |
| Huntertown town (part)..... | 4,055 | 1,464 | 835 | 1,456 | 97 | 203 | 105 | 0 | 0 | 0 |
| Pleasant township..... | 3,312 | 1,243 | 751 | 1,026 | 160 | 132 | 78 | 0 | 0 | 0 |
| Fort Wayne city (part)..... | 51 | 20 | 9 | 14 | 6 | 2 | 2 | 0 | 0 | 0 |
| St. Joseph township..... | 70,709 | 29,375 | 14,209 | 20,779 | 2,461 | 3,885 | 1,743 | 1,536 | 829 | 707 |
| Fort Wayne city (part)..... | 64,238 | 26,902 | 12,865 | 18,717 | 2,188 | 3,566 | 1,567 | 1,528 | 829 | 699 |
| New Haven city (part)..... | 985 | 397 | 212 | 312 | 33 | 31 | 20 | 0 | 0 | 0 |
| Scipio township..... | 414 | 148 | 107 | 137 | 17 | 5 | 5 | 0 | 0 | 0 |
| Springfield township..... | 4,349 | 1,297 | 922 | 1,843 | 173 | 114 | 56 | 0 | 0 | 0 |
| Harlan CDP..... | 1,634 | 575 | 335 | 598 | 52 | 74 | 39 | 0 | 0 | 0 |
| Washington township..... | 35,753 | 15,275 | 6,764 | 9,906 | 1,567 | 2,241 | 1,164 | 339 | 329 | 10 |
| Fort Wayne city (part)..... | 32,630 | 14,054 | 6,038 | 9,051 | 1,406 | 2,081 | 1,091 | 291 | 281 | 10 |
| Wayne township..... | 100,506 | 41,451 | 13,203 | 31,898 | 6,407 | 7,547 | 3,776 | 3,297 | 1,412 | 1,885 |
| Fort Wayne city (part)..... | 99,128 | 40,884 | 12,912 | 31,517 | 6,337 | 7,478 | 3,730 | 3,252 | 1,367 | 1,885 |
| Bartholomew County..... | 75,647 | 29,860 | 16,143 | 22,105 | 3,654 | 3,885 | 1,926 | 1,147 | 779 | 368 |
| Camp Atterbury UT..... | 3 | 2 | 1 | 0 | 0 | 0 | 0 | 178 | 0 | 178 |
| Clay township..... | 3,271 | 1,211 | 784 | 957 | 182 | 137 | 56 | 0 | 0 | 0 |
| Columbus city (part)..... | 645 | 240 | 171 | 195 | 21 | 18 | 8 | 0 | 0 | 0 |
| Clifty township..... | 1,004 | 375 | 256 | 297 | 43 | 33 | 18 | 0 | 0 | 0 |
| Columbus township..... | 44,708 | 18,432 | 8,904 | 12,758 | 2,093 | 2,521 | 1,220 | 870 | 704 | 166 |
| Columbus city (part)..... | 41,070 | 17,068 | 8,085 | 11,710 | 1,884 | 2,323 | 1,118 | 870 | 704 | 166 |
| Flat Rock township..... | 1,574 | 599 | 378 | 454 | 66 | 77 | 35 | 0 | 0 | 0 |
| Clifford town..... | 233 | 94 | 42 | 72 | 10 | 15 | 8 | 0 | 0 | 0 |
| Columbus city (part)..... | 0 | 0 | 0 | 0 | 0 | 0 | 0 | 0 | 0 | 0 |
| German township..... | 7,090 | 2,602 | 1,393 | 2,201 | 467 | 427 | 233 | 3 | 0 | 3 |
| Columbus city (part)..... | 0 | 0 | 0 | 0 | 0 | 0 | 0 | 0 | 0 | 0 |
| Edinburgh town (part)..... | 376 | 145 | 62 | 103 | 26 | 40 | 19 | 0 | 0 | 0 |
| Taylorsville CDP..... | 919 | 361 | 194 | 271 | 53 | 40 | 23 | 0 | 0 | 0 |
| Harrison township..... | 3,823 | 1,384 | 1,057 | 1,134 | 157 | 91 | 45 | 0 | 0 | 0 |

Table 9.

Household Relationship and Group Quarters Population: 2010—Con.

[For information on confidentiality protection, nonsampling error, and definitions, see Selected Appendixes at <www.census.gov/prod/cen2010/cph-1-a.pdf>]

| State County County Subdivision Place | Household population | | | | | | | Group quarters population | | |
|--|--|---|--|---|---|---|---|--|------------------------------|----------------------------------|
| | Total | Householder | Relationship to householder | | | | | Total | Institutionalized population | Non-institutionalized population |
| | | | Spouse | Child | Other relatives | Nonrelatives | | | | |
| | | | | | | Total | Unmarried partner | | | |
| Bartholomew County—Con. Harrison township—Con. Columbus city (part)..... Haw Creek township..... Hartsville town..... Hope town..... Jackson township..... Ohio township..... Rock Creek township..... Sand Creek township..... Elizabethtown town..... Wayne township..... Columbus city (part)..... Jonesville town..... Benton County..... Bolivar township..... Otterbein town (part)..... Center township..... Fowler town..... Gilboa township..... Grant township..... Boswell town..... Hickory Grove township..... Ambia town..... Oak Grove township..... Oxford town..... Parish Grove township..... Pine township..... Richland township..... Earl Park town..... Union township..... York township..... Blackford County..... Harrison township..... Montpelier city..... Jackson township..... Dunkirk city (part)..... Licking township..... Hartford City city..... Shamrock Lakes town..... Washington township..... Boone County..... Center township..... Lebanon city (part)..... Ulen town..... Clinton township..... Eagle township..... Whitestown town (part)..... Zionsville town (part)..... Harrison township..... Jackson township..... Advance town..... Jamestown town (part)..... Jefferson township..... Marion township..... Perry township..... Lebanon city (part)..... Whitestown town (part)..... Sugar Creek township..... Thorntown town..... Union township..... Washington township..... Worth township..... Lebanon city (part)..... Whitestown town (part)..... Zionsville town (part)..... Brown County..... Hamblen township..... Cordry Sweetwater Lakes CDP..... Jackson township..... Van Buren township..... Washington township..... Nashville town..... Carroll County..... Adams township..... Burlington township..... | 854 3,814 362 2,081 949 1,787 1,424 2,385 504 3,815 622 177 8,762 1,252 895 2,668 2,240 250 1,056 778 409 239 1,581 1,162 241 330 539 345 255 181 12,603 2,640 1,805 1,263 145 7,827 6,189 231 873 56,066 17,533 15,175 117 886 21,903 1,015 14,086 704 2,731 477 933 1,464 1,233 1,163 135 185 2,243 1,520 2,357 1,395 2,454 0 1,667 0 15,079 4,330 1,128 3,965 2,008 4,776 683 20,049 516 1,742 | 269 1,410 132 787 350 694 535 864 174 1,402 210 77 3,479 497 366 1,095 935 88 424 310 151 78 634 479 92 105 221 147 100 72 5,236 1,047 708 511 56 3,333 2,666 94 345 21,149 7,285 6,378 49 323 7,694 352 5,129 271 1,027 161 385 515 472 431 55 64 837 556 827 515 952 0 637 0 6,199 1,697 494 1,617 776 2,109 359 7,900 194 687 | 231 829 76 409 232 469 368 580 92 892 132 34 1,906 264 169 552 448 67 221 147 96 52 348 229 53 73 116 72 69 47 2,695 532 321 321 27 1,621 1,191 65 221 12,925 3,575 2,930 37 228 5,330 239 3,431 180 628 97 189 379 313 278 30 40 483 286 607 362 562 0 353 0 3,732 1,065 323 989 502 1,176 134 4,700 129 452 | 321 1,198 124 637 285 505 418 738 177 1,160 232 41 2,675 378 269 811 682 80 328 249 140 92 484 352 70 133 145 85 65 41 3,389 767 551 323 47 2,063 1,662 58 236 18,286 5,047 4,377 29 252 8,118 361 5,111 206 824 160 276 477 353 368 38 64 680 488 804 429 728 0 510 0 3,687 1,086 208 979 529 1,093 142 5,788 150 492 | 24 184 12 118 37 60 64 102 27 199 20 14 332 54 39 124 106 5 32 31 13 4 24 16 8 10 8 33 25 5 6 605 149 116 58 8 362 284 9 36 1,659 658 587 2 50 352 30 186 27 122 32 32 57 41 42 5 5 12 137 112 53 47 73 0 51 0 811 284 53 197 108 222 23 752 24 49 | 9 193 18 130 45 59 39 101 34 162 28 11 370 59 52 86 69 10 51 41 9 4 70 45 60 13 15 33 25 13 11 678 145 109 50 7 448 386 5 35 2,047 968 903 0 33 409 33 229 20 130 27 51 36 54 44 7 12 106 78 66 42 139 0 116 0 650 198 50 183 93 176 25 909 19 62 | 3 97 10 62 25 30 19 53 19 95 18 7 224 37 34 50 44 2 33 24 5 2 38 8 8 25 20 5 6 383 95 71 31 5 239 205 3 18 1,149 580 542 0 18 218 21 124 14 59 12 34 19 26 5 6 55 43 35 29 71 0 58 0 345 106 30 96 40 103 17 504 16 32 | 0 91 0 21 0 0 0 5 0 | | |

Table 9.

Household Relationship and Group Quarters Population: 2010—Con.

[For information on confidentiality protection, nonsampling error, and definitions, see Selected Appendixes at <www.census.gov/prod/cen2010/cph-1-a.pdf>]

| State County County Subdivision Place | Household population | | | | | | | | Group quarters population | | |
|--|----------------------|-------------|-----------------------------|--------|-----------------|--------------|-------------------|-------|---------------------------|------------------------------|----------------------------------|
| | Total | Householder | Relationship to householder | | | | | | Total | Institutionalized population | Non-institutionalized population |
| | | | Spouse | Child | Other relatives | Nonrelatives | | | | | |
| | | | | | | Total | Unmarried partner | | | | |
| Carroll County—Con. | | | | | | | | | | | |
| Burlington township—Con. | | | | | | | | | | | |
| Burlington town..... | 603 | 258 | 141 | 151 | 21 | 32 | 16 | 0 | 0 | 0 | 0 |
| Carrollton township..... | 598 | 224 | 157 | 183 | 13 | 21 | 8 | 0 | 0 | 0 | 0 |
| Clay township..... | 1,255 | 446 | 310 | 401 | 61 | 37 | 20 | 0 | 0 | 0 | 0 |
| Deer Creek township..... | 4,468 | 1,771 | 903 | 1,334 | 210 | 250 | 139 | 103 | 103 | 0 | 0 |
| Delphi city..... | 2,790 | 1,135 | 501 | 834 | 137 | 183 | 102 | 103 | 103 | 0 | 0 |
| Democrat township..... | 885 | 328 | 229 | 276 | 29 | 23 | 14 | 0 | 0 | 0 | 0 |
| Jackson township..... | 1,391 | 505 | 310 | 461 | 52 | 63 | 26 | 0 | 0 | 0 | 0 |
| Camden town..... | 611 | 249 | 125 | 175 | 28 | 34 | 16 | 0 | 0 | 0 | 0 |
| Jefferson township..... | 2,162 | 901 | 535 | 523 | 93 | 110 | 64 | 0 | 0 | 0 | 0 |
| Yeoman town..... | 139 | 51 | 22 | 42 | 9 | 15 | 7 | 0 | 0 | 0 | 0 |
| Liberty township..... | 440 | 176 | 110 | 127 | 7 | 20 | 8 | 0 | 0 | 0 | 0 |
| Madison township..... | 433 | 164 | 106 | 128 | 16 | 19 | 10 | 0 | 0 | 0 | 0 |
| Monroe township..... | 2,797 | 1,134 | 619 | 826 | 103 | 115 | 64 | 0 | 0 | 0 | 0 |
| Flora town..... | 2,036 | 858 | 418 | 586 | 74 | 100 | 55 | 0 | 0 | 0 | 0 |
| Rock Creek township..... | 475 | 171 | 109 | 156 | 15 | 24 | 16 | 0 | 0 | 0 | 0 |
| Tippecanoe township..... | 2,338 | 955 | 592 | 610 | 65 | 116 | 69 | 3 | 0 | 0 | 3 |
| Washington township..... | 549 | 244 | 139 | 121 | 15 | 30 | 18 | 0 | 0 | 0 | 0 |
| Cass County..... | 37,900 | 14,858 | 7,690 | 11,341 | 2,091 | 1,920 | 986 | 1,066 | 662 | 404 | 404 |
| Adams township..... | 895 | 345 | 219 | 281 | 30 | 20 | 15 | 0 | 0 | 0 | 0 |
| Bethlehem township..... | 795 | 319 | 188 | 217 | 35 | 36 | 22 | 0 | 0 | 0 | 0 |
| Boone township..... | 1,484 | 581 | 340 | 449 | 54 | 60 | 33 | 0 | 0 | 0 | 0 |
| Royal Center town..... | 861 | 342 | 171 | 274 | 37 | 37 | 23 | 0 | 0 | 0 | 0 |
| Clay township..... | 2,606 | 1,100 | 634 | 707 | 72 | 93 | 51 | 211 | 205 | 6 | 6 |
| Logansport city (part)..... | 307 | 181 | 21 | 84 | 7 | 14 | 10 | 205 | 205 | 0 | 0 |
| Clinton township..... | 503 | 208 | 126 | 120 | 32 | 17 | 16 | 313 | 0 | 313 | 313 |
| Logansport city (part)..... | 0 | 0 | 0 | 0 | 0 | 0 | 0 | 0 | 0 | 0 | 0 |
| Deer Creek township..... | 912 | 349 | 229 | 279 | 22 | 33 | 24 | 0 | 0 | 0 | 0 |
| Eel township..... | 18,225 | 7,029 | 2,957 | 5,703 | 1,368 | 1,168 | 531 | 542 | 457 | 85 | 85 |
| Logansport city (part)..... | 17,184 | 6,620 | 2,728 | 5,415 | 1,310 | 1,111 | 495 | 537 | 457 | 80 | 80 |
| Harrison township..... | 802 | 309 | 202 | 239 | 28 | 24 | 13 | 0 | 0 | 0 | 0 |
| Jackson township..... | 2,876 | 1,142 | 695 | 854 | 91 | 94 | 53 | 0 | 0 | 0 | 0 |
| Galveston town..... | 1,311 | 553 | 273 | 388 | 45 | 52 | 31 | 0 | 0 | 0 | 0 |
| Grissom AFB CDP (part)..... | 0 | 0 | 0 | 0 | 0 | 0 | 0 | 0 | 0 | 0 | 0 |
| Jefferson township..... | 1,452 | 561 | 360 | 418 | 44 | 69 | 40 | 0 | 0 | 0 | 0 |
| Miami township..... | 1,292 | 521 | 342 | 331 | 50 | 48 | 30 | 0 | 0 | 0 | 0 |
| Noble township..... | 1,960 | 791 | 460 | 527 | 86 | 96 | 64 | 0 | 0 | 0 | 0 |
| Logansport city (part)..... | 157 | 73 | 41 | 33 | 3 | 7 | 6 | 0 | 0 | 0 | 0 |
| Tipton township..... | 2,490 | 961 | 571 | 760 | 95 | 103 | 62 | 0 | 0 | 0 | 0 |
| Onward town..... | 100 | 39 | 16 | 36 | 2 | 7 | 4 | 0 | 0 | 0 | 0 |
| Walton town..... | 1,049 | 408 | 208 | 343 | 47 | 43 | 28 | 0 | 0 | 0 | 0 |
| Washington township..... | 1,608 | 642 | 367 | 456 | 84 | 59 | 32 | 0 | 0 | 0 | 0 |
| Logansport city (part)..... | 6 | 3 | 3 | 0 | 0 | 0 | 0 | 0 | 0 | 0 | 0 |
| Clark County..... | 108,717 | 44,248 | 21,435 | 30,935 | 5,934 | 6,165 | 3,262 | 1,515 | 1,144 | 371 | 371 |
| Bethlehem township..... | 309 | 118 | 74 | 80 | 16 | 21 | 11 | 0 | 0 | 0 | 0 |
| Carr township..... | 3,452 | 1,265 | 879 | 1,027 | 156 | 125 | 73 | 0 | 0 | 0 | 0 |
| Charlestown township..... | 13,450 | 4,984 | 2,806 | 4,293 | 704 | 663 | 376 | 0 | 0 | 0 | 0 |
| Charlestown city (part)..... | 7,585 | 2,884 | 1,346 | 2,458 | 456 | 441 | 266 | 0 | 0 | 0 | 0 |
| Jeffersonville city (part)..... | 917 | 299 | 227 | 349 | 17 | 25 | 17 | 0 | 0 | 0 | 0 |
| Jeffersonville township..... | 57,951 | 25,058 | 9,962 | 15,486 | 3,560 | 3,885 | 1,985 | 1,111 | 758 | 353 | 353 |
| Clarksville town (part)..... | 18,859 | 8,240 | 2,967 | 4,885 | 1,376 | 1,391 | 689 | 269 | 259 | 10 | 10 |
| Jeffersonville city (part)..... | 38,671 | 16,644 | 6,905 | 10,506 | 2,154 | 2,462 | 1,280 | 842 | 499 | 343 | 343 |
| Monroe township..... | 5,196 | 1,975 | 1,229 | 1,520 | 234 | 238 | 123 | 206 | 194 | 12 | 12 |
| Henryville CDP..... | 1,905 | 726 | 417 | 586 | 75 | 101 | 56 | 0 | 0 | 0 | 0 |
| Oregon township..... | 1,769 | 635 | 421 | 544 | 104 | 65 | 40 | 0 | 0 | 0 | 0 |
| Owen township..... | 958 | 362 | 222 | 254 | 58 | 62 | 30 | 0 | 0 | 0 | 0 |
| Silver Creek township..... | 11,696 | 4,531 | 2,536 | 3,615 | 522 | 492 | 268 | 162 | 156 | 6 | 6 |
| Clarksville town (part)..... | 2,596 | 935 | 614 | 886 | 74 | 87 | 45 | 0 | 0 | 0 | 0 |
| Sellersburg town..... | 6,062 | 2,443 | 1,237 | 1,770 | 318 | 294 | 166 | 66 | 60 | 6 | 6 |
| Union township..... | 3,507 | 1,339 | 832 | 1,015 | 149 | 172 | 95 | 0 | 0 | 0 | 0 |
| Memphis CDP..... | 695 | 278 | 149 | 196 | 34 | 38 | 20 | 0 | 0 | 0 | 0 |
| Utica township..... | 5,980 | 2,257 | 1,421 | 1,824 | 219 | 259 | 154 | 36 | 36 | 0 | 0 |
| Charlestown city (part)..... | 0 | 0 | 0 | 0 | 0 | 0 | 0 | 0 | 0 | 0 | 0 |
| Jeffersonville city (part)..... | 4,487 | 1,637 | 1,057 | 1,452 | 152 | 189 | 114 | 36 | 36 | 0 | 0 |
| Utica town..... | 776 | 328 | 159 | 195 | 45 | 49 | 30 | 0 | 0 | 0 | 0 |
| Washington township..... | 1,702 | 668 | 412 | 483 | 81 | 58 | 40 | 0 | 0 | 0 | 0 |
| New Washington CDP..... | 566 | 238 | 125 | 166 | 16 | 21 | 17 | 0 | 0 | 0 | 0 |
| Wood township..... | 2,747 | 1,056 | 641 | 794 | 131 | 125 | 67 | 0 | 0 | 0 | 0 |
| Borden town..... | 808 | 321 | 161 | 255 | 36 | 35 | 20 | 0 | 0 | 0 | 0 |
| Clay County..... | 26,549 | 10,447 | 5,839 | 7,690 | 1,278 | 1,295 | 707 | 341 | 278 | 63 | 63 |
| Brazil township..... | 8,336 | 3,363 | 1,432 | 2,489 | 504 | 548 | 302 | 135 | 120 | 15 | 15 |
| Brazil city (part)..... | 7,442 | 3,021 | 1,226 | 2,250 | 452 | 493 | 275 | 135 | 120 | 15 | 15 |
| Cass township..... | 347 | 122 | 73 | 115 | 23 | 14 | 7 | 0 | 0 | 0 | 0 |
| Dick Johnson township..... | 1,453 | 556 | 364 | 415 | 58 | 60 | 34 | 0 | 0 | 0 | 0 |
| Brazil city (part)..... | 5 | 2 | 0 | 2 | 0 | 1 | 1 | 0 | 0 | 0 | 0 |
| Harrison township..... | 2,172 | 884 | 525 | 614 | 80 | 69 | 42 | 0 | 0 | 0 | 0 |
| Clay City town..... | 861 | 361 | 184 | 264 | 25 | 27 | 16 | 0 | 0 | 0 | 0 |

Table 9.

Household Relationship and Group Quarters Population: 2010—Con.

[For information on confidentiality protection, nonsampling error, and definitions, see Selected Appendixes at <www.census.gov/prod/cen2010/cph-1-a.pdf>]

| State County County Subdivision Place | Household population | | | | | | | Group quarters population | | |
|--|----------------------|-------------|-----------------------------|--------|-----------------|--------------|-------------------|---------------------------|------------------------------|----------------------------------|
| | Total | Householder | Relationship to householder | | | | | Total | Institutionalized population | Non-institutionalized population |
| | | | Spouse | Child | Other relatives | Nonrelatives | | | | |
| | | | | | | Total | Unmarried partner | | | |
| Clay County—Con. | | | | | | | | | | |
| Jackson township..... | 2,731 | 1,060 | 693 | 774 | 101 | 103 | 45 | 8 | 0 | 8 |
| Brazil city (part)..... | 317 | 128 | 89 | 87 | 9 | 4 | 3 | 8 | 0 | 8 |
| Lewis township..... | 1,464 | 556 | 350 | 418 | 84 | 56 | 31 | 0 | 0 | 0 |
| Coalmont CDP..... | 402 | 156 | 81 | 117 | 30 | 18 | 9 | 0 | 0 | 0 |
| Perry township..... | 934 | 367 | 231 | 257 | 42 | 37 | 19 | 0 | 0 | 0 |
| Posey township..... | 4,023 | 1,558 | 981 | 1,138 | 161 | 185 | 99 | 40 | 0 | 40 |
| Brazil city (part)..... | 5 | 3 | 0 | 0 | 1 | 1 | 1 | 0 | 0 | 0 |
| Staunton town..... | 534 | 199 | 118 | 166 | 23 | 28 | 18 | 0 | 0 | 0 |
| Sugar Ridge township..... | 939 | 379 | 224 | 260 | 34 | 42 | 22 | 0 | 0 | 0 |
| Center Point town..... | 242 | 104 | 53 | 66 | 7 | 12 | 8 | 0 | 0 | 0 |
| Van Buren township..... | 3,370 | 1,308 | 777 | 985 | 150 | 150 | 90 | 158 | 158 | 0 |
| Carbon town..... | 397 | 138 | 77 | 123 | 35 | 24 | 15 | 0 | 0 | 0 |
| Harmony town..... | 656 | 265 | 128 | 198 | 33 | 32 | 20 | 0 | 0 | 0 |
| Knightsville town..... | 714 | 274 | 158 | 217 | 29 | 36 | 23 | 158 | 158 | 0 |
| Washington township..... | 780 | 294 | 189 | 225 | 41 | 31 | 16 | 0 | 0 | 0 |
| Clinton County..... | 32,394 | 12,105 | 6,724 | 10,045 | 1,894 | 1,626 | 874 | 830 | 797 | 33 |
| Center township..... | 16,633 | 6,143 | 2,972 | 5,284 | 1,233 | 1,001 | 514 | 612 | 585 | 27 |
| Frankfort city (part)..... | 15,810 | 5,835 | 2,742 | 5,064 | 1,188 | 981 | 506 | 612 | 585 | 27 |
| Forest township..... | 760 | 297 | 173 | 221 | 35 | 34 | 16 | 0 | 0 | 0 |
| Jackson township..... | 1,173 | 442 | 301 | 339 | 55 | 36 | 24 | 0 | 0 | 0 |
| Johnson township..... | 511 | 184 | 106 | 149 | 39 | 33 | 13 | 0 | 0 | 0 |
| Kirklin township..... | 1,380 | 512 | 304 | 419 | 71 | 74 | 43 | 0 | 0 | 0 |
| Kirklin town..... | 788 | 288 | 147 | 257 | 47 | 49 | 30 | 0 | 0 | 0 |
| Madison township..... | 1,947 | 782 | 465 | 528 | 89 | 83 | 42 | 132 | 132 | 0 |
| Mulberry town..... | 1,122 | 466 | 242 | 311 | 51 | 52 | 27 | 132 | 132 | 0 |
| Michigan township..... | 1,649 | 631 | 389 | 506 | 57 | 66 | 45 | 0 | 0 | 0 |
| Michigantown town..... | 467 | 183 | 95 | 150 | 13 | 26 | 18 | 0 | 0 | 0 |
| Owen township..... | 930 | 310 | 231 | 323 | 32 | 34 | 21 | 0 | 0 | 0 |
| Perry township..... | 1,459 | 539 | 339 | 443 | 72 | 66 | 41 | 0 | 0 | 0 |
| Colfax town..... | 691 | 268 | 144 | 202 | 43 | 34 | 22 | 0 | 0 | 0 |
| Ross township..... | 2,812 | 1,054 | 667 | 920 | 95 | 76 | 46 | 86 | 80 | 6 |
| Rossville town..... | 1,567 | 611 | 333 | 502 | 61 | 60 | 37 | 86 | 80 | 6 |
| Sugar Creek township..... | 450 | 179 | 109 | 129 | 17 | 16 | 7 | 0 | 0 | 0 |
| Union township..... | 973 | 379 | 270 | 254 | 35 | 35 | 19 | 0 | 0 | 0 |
| Warren township..... | 619 | 221 | 142 | 215 | 14 | 27 | 17 | 0 | 0 | 0 |
| Washington township..... | 1,098 | 432 | 256 | 315 | 50 | 45 | 26 | 0 | 0 | 0 |
| Frankfort city (part)..... | 0 | 0 | 0 | 0 | 0 | 0 | 0 | 0 | 0 | 0 |
| Crawford County..... | 10,651 | 4,303 | 2,348 | 2,964 | 528 | 508 | 295 | 62 | 57 | 5 |
| Boone township..... | 175 | 72 | 45 | 48 | 3 | 7 | 4 | 0 | 0 | 0 |
| Alton town..... | 55 | 25 | 13 | 12 | 1 | 4 | 3 | 0 | 0 | 0 |
| Jennings township..... | 1,379 | 537 | 297 | 398 | 73 | 74 | 40 | 57 | 57 | 0 |
| Leavenworth town..... | 181 | 88 | 34 | 42 | 9 | 8 | 5 | 57 | 57 | 0 |
| Johnson township..... | 484 | 185 | 94 | 158 | 28 | 19 | 13 | 0 | 0 | 0 |
| Liberty township..... | 1,985 | 823 | 396 | 562 | 96 | 108 | 72 | 5 | 0 | 5 |
| Marengo town..... | 828 | 354 | 141 | 250 | 40 | 43 | 31 | 0 | 0 | 0 |
| Ohio township..... | 742 | 277 | 161 | 231 | 34 | 39 | 24 | 0 | 0 | 0 |
| Patoka township..... | 1,579 | 661 | 372 | 412 | 67 | 67 | 41 | 0 | 0 | 0 |
| Sterling township..... | 1,635 | 689 | 354 | 431 | 85 | 76 | 40 | 0 | 0 | 0 |
| English town..... | 645 | 285 | 128 | 166 | 23 | 43 | 19 | 0 | 0 | 0 |
| Union township..... | 761 | 313 | 176 | 207 | 37 | 28 | 17 | 0 | 0 | 0 |
| Whiskey Run township..... | 1,911 | 746 | 453 | 517 | 105 | 90 | 44 | 0 | 0 | 0 |
| Mililtown town (part)..... | 445 | 173 | 95 | 129 | 26 | 22 | 11 | 0 | 0 | 0 |
| Daviess County..... | 31,067 | 11,329 | 6,464 | 10,684 | 1,428 | 1,162 | 617 | 581 | 487 | 94 |
| Barr township..... | 4,773 | 1,378 | 1,032 | 2,142 | 164 | 57 | 33 | 38 | 38 | 0 |
| Cannelburg town..... | 135 | 57 | 34 | 42 | 0 | 2 | 2 | 0 | 0 | 0 |
| Montgomery town..... | 343 | 137 | 76 | 105 | 15 | 10 | 7 | 0 | 0 | 0 |
| Bogard township..... | 1,473 | 375 | 301 | 718 | 61 | 18 | 9 | 0 | 0 | 0 |
| Elmore township..... | 1,113 | 444 | 241 | 322 | 67 | 39 | 25 | 0 | 0 | 0 |
| Elnora town..... | 640 | 249 | 109 | 194 | 55 | 33 | 21 | 0 | 0 | 0 |
| Harrison township..... | 696 | 271 | 183 | 185 | 30 | 27 | 13 | 0 | 0 | 0 |
| Madison township..... | 2,802 | 1,128 | 621 | 868 | 103 | 82 | 44 | 38 | 38 | 0 |
| Odon town..... | 1,316 | 603 | 249 | 360 | 48 | 56 | 29 | 38 | 38 | 0 |
| Reeve township..... | 631 | 231 | 156 | 201 | 31 | 12 | 7 | 0 | 0 | 0 |
| Alfordsville town..... | 101 | 37 | 26 | 27 | 10 | 1 | 0 | 0 | 0 | 0 |
| Steele township..... | 895 | 365 | 216 | 255 | 31 | 28 | 22 | 8 | 0 | 8 |
| Plainville town..... | 468 | 194 | 96 | 139 | 17 | 22 | 16 | 8 | 0 | 8 |
| Van Buren township..... | 2,552 | 608 | 514 | 1,296 | 108 | 26 | 11 | 0 | 0 | 0 |
| Raglesville CDP..... | 141 | 42 | 31 | 56 | 8 | 4 | 2 | 0 | 0 | 0 |
| Veale township..... | 1,095 | 420 | 298 | 307 | 42 | 28 | 19 | 0 | 0 | 0 |
| Washington township..... | 15,037 | 6,109 | 2,902 | 4,390 | 791 | 845 | 434 | 497 | 411 | 86 |
| Washington city..... | 11,074 | 4,558 | 1,904 | 3,264 | 634 | 714 | 354 | 435 | 411 | 24 |
| Dearborn County..... | 49,517 | 18,743 | 10,967 | 15,098 | 2,407 | 2,302 | 1,285 | 530 | 480 | 50 |
| Caesar Creek township..... | 238 | 93 | 61 | 72 | 8 | 4 | 4 | 0 | 0 | 0 |
| Center township..... | 5,318 | 2,061 | 997 | 1,564 | 327 | 369 | 188 | 0 | 0 | 0 |
| Aurora city (part)..... | 3,750 | 1,472 | 623 | 1,115 | 237 | 303 | 152 | 0 | 0 | 0 |
| Clay township..... | 2,856 | 1,154 | 607 | 794 | 144 | 157 | 89 | 110 | 103 | 7 |

Table 9.

Household Relationship and Group Quarters Population: 2010—Con.

[For information on confidentiality protection, nonsampling error, and definitions, see Selected Appendixes at <www.census.gov/prod/cen2010/cph-1-a.pdf>]

| State County County Subdivision Place | Household population | | | | | | | Group quarters population | | |
|--|----------------------|-------------|-----------------------------|--------|-----------------|--------------|-------------------|---------------------------|------------------------------|----------------------------------|
| | Total | Householder | Relationship to householder | | | | | Total | Institutionalized population | Non-institutionalized population |
| | | | Spouse | Child | Other relatives | Nonrelatives | | | | |
| | | | | | | Total | Unmarried partner | | | |
| Dearborn County—Con. | | | | | | | | | | |
| Clay township—Con. | | | | | | | | | | |
| Dillsboro town..... | 1,217 | 520 | 212 | 354 | 58 | 73 | 42 | 110 | 103 | 7 |
| Harrison township..... | 3,204 | 1,228 | 783 | 946 | 136 | 111 | 53 | 0 | 0 | 0 |
| Bright CDP (part)..... | 1,830 | 665 | 466 | 578 | 68 | 53 | 19 | 0 | 0 | 0 |
| West Harrison town..... | 289 | 136 | 41 | 69 | 22 | 21 | 15 | 0 | 0 | 0 |
| Hogan township..... | 1,178 | 448 | 267 | 339 | 46 | 78 | 33 | 0 | 0 | 0 |
| Jackson township..... | 1,705 | 595 | 432 | 558 | 73 | 47 | 26 | 0 | 0 | 0 |
| Kelso township..... | 2,341 | 876 | 575 | 743 | 69 | 78 | 47 | 0 | 0 | 0 |
| St. Leon town..... | 678 | 252 | 149 | 244 | 13 | 20 | 12 | 0 | 0 | 0 |
| Lawrenceburg township..... | 10,599 | 4,372 | 1,901 | 3,153 | 538 | 635 | 371 | 386 | 377 | 9 |
| Aurora city (part)..... | 0 | 0 | 0 | 0 | 0 | 0 | 0 | 0 | 0 | 0 |
| Greendale city (part)..... | 4,470 | 1,791 | 886 | 1,343 | 249 | 201 | 129 | 0 | 0 | 0 |
| Hidden Valley CDP (part)..... | 339 | 120 | 94 | 95 | 11 | 19 | 8 | 0 | 0 | 0 |
| Lawrenceburg city..... | 4,656 | 2,057 | 646 | 1,384 | 213 | 356 | 202 | 386 | 377 | 9 |
| Logan township..... | 3,541 | 1,233 | 875 | 1,208 | 130 | 95 | 51 | 0 | 0 | 0 |
| Bright CDP (part)..... | 1,303 | 485 | 309 | 427 | 38 | 44 | 23 | 0 | 0 | 0 |
| Manchester township..... | 3,215 | 1,162 | 760 | 971 | 178 | 144 | 75 | 0 | 0 | 0 |
| Miller township..... | 9,810 | 3,483 | 2,459 | 3,127 | 405 | 336 | 208 | 0 | 0 | 0 |
| Bright CDP (part)..... | 2,560 | 903 | 597 | 850 | 109 | 101 | 62 | 0 | 0 | 0 |
| Greendale city (part)..... | 50 | 18 | 16 | 15 | 1 | 0 | 0 | 0 | 0 | 0 |
| Hidden Valley CDP (part)..... | 5,048 | 1,791 | 1,321 | 1,585 | 190 | 161 | 99 | 0 | 0 | 0 |
| Sparta township..... | 2,894 | 1,046 | 615 | 885 | 206 | 142 | 72 | 0 | 0 | 0 |
| Moore's Hill town..... | 597 | 223 | 108 | 194 | 42 | 30 | 17 | 0 | 0 | 0 |
| Washington township..... | 1,397 | 543 | 332 | 374 | 87 | 61 | 42 | 34 | 0 | 34 |
| Aurora city (part)..... | 0 | 0 | 0 | 0 | 0 | 0 | 0 | 0 | 0 | 0 |
| York township..... | 1,221 | 449 | 303 | 364 | 60 | 45 | 26 | 0 | 0 | 0 |
| Decatur County..... | 25,363 | 9,977 | 5,447 | 7,558 | 1,137 | 1,244 | 687 | 377 | 288 | 89 |
| Adams township..... | 1,944 | 713 | 435 | 605 | 104 | 87 | 52 | 0 | 0 | 0 |
| Greensburg city (part)..... | 0 | 0 | 0 | 0 | 0 | 0 | 0 | 0 | 0 | 0 |
| St. Paul town (part)..... | 615 | 228 | 125 | 198 | 34 | 30 | 23 | 0 | 0 | 0 |
| Clay township..... | 1,287 | 489 | 310 | 349 | 69 | 70 | 32 | 0 | 0 | 0 |
| Greensburg city (part)..... | 0 | 0 | 0 | 0 | 0 | 0 | 0 | 0 | 0 | 0 |
| Clinton township..... | 513 | 183 | 124 | 177 | 20 | 9 | 5 | 0 | 0 | 0 |
| Fugit township..... | 1,767 | 627 | 446 | 580 | 66 | 48 | 24 | 0 | 0 | 0 |
| Clarksburg CDP..... | 149 | 52 | 32 | 47 | 10 | 8 | 4 | 0 | 0 | 0 |
| Lake Santee CDP (part)..... | 773 | 296 | 212 | 214 | 33 | 18 | 8 | 0 | 0 | 0 |
| Jackson township..... | 988 | 380 | 237 | 286 | 46 | 39 | 23 | 0 | 0 | 0 |
| Marion township..... | 1,638 | 622 | 413 | 487 | 49 | 67 | 41 | 0 | 0 | 0 |
| Millhouses town..... | 127 | 52 | 25 | 37 | 3 | 10 | 3 | 0 | 0 | 0 |
| Saltcreek township..... | 1,179 | 441 | 283 | 355 | 53 | 47 | 28 | 0 | 0 | 0 |
| New Point town..... | 331 | 124 | 60 | 95 | 28 | 24 | 18 | 0 | 0 | 0 |
| Sandcreek township..... | 3,120 | 1,178 | 668 | 989 | 132 | 153 | 85 | 0 | 0 | 0 |
| Westport town..... | 1,379 | 548 | 263 | 441 | 62 | 65 | 35 | 0 | 0 | 0 |
| Washington township..... | 12,927 | 5,344 | 2,531 | 3,730 | 598 | 724 | 397 | 377 | 288 | 89 |
| Greensburg city (part)..... | 11,115 | 4,661 | 2,060 | 3,191 | 547 | 656 | 364 | 377 | 288 | 89 |
| DeKalb County..... | 41,608 | 15,951 | 8,742 | 12,854 | 1,913 | 2,148 | 1,163 | 615 | 378 | 237 |
| Butler township..... | 1,691 | 637 | 415 | 509 | 67 | 63 | 32 | 0 | 0 | 0 |
| Concord township..... | 1,335 | 462 | 298 | 461 | 63 | 51 | 33 | 0 | 0 | 0 |
| St. Joe town (part)..... | 460 | 157 | 87 | 168 | 20 | 28 | 21 | 0 | 0 | 0 |
| Fairfield township..... | 1,368 | 500 | 332 | 389 | 77 | 70 | 33 | 0 | 0 | 0 |
| Franklin township..... | 1,182 | 463 | 278 | 331 | 56 | 54 | 27 | 0 | 0 | 0 |
| Hamilton town (part)..... | 244 | 108 | 50 | 67 | 9 | 10 | 3 | 0 | 0 | 0 |
| Grant township..... | 3,241 | 1,164 | 649 | 1,051 | 175 | 202 | 107 | 4 | 0 | 4 |
| Auburn city (part)..... | 0 | 0 | 0 | 0 | 0 | 0 | 0 | 0 | 0 | 0 |
| Waterloo town (part)..... | 2,207 | 798 | 381 | 734 | 128 | 166 | 90 | 4 | 0 | 4 |
| Jackson township..... | 3,064 | 1,076 | 776 | 978 | 123 | 111 | 51 | 0 | 0 | 0 |
| Auburn city (part)..... | 263 | 105 | 51 | 83 | 11 | 13 | 6 | 0 | 0 | 0 |
| Keyser township..... | 7,505 | 2,822 | 1,403 | 2,473 | 377 | 430 | 235 | 161 | 68 | 93 |
| Altona town..... | 197 | 90 | 36 | 55 | 10 | 6 | 3 | 0 | 0 | 0 |
| Auburn city (part)..... | 182 | 58 | 25 | 87 | 2 | 10 | 5 | 0 | 0 | 0 |
| Garrett city..... | 6,150 | 2,305 | 1,117 | 2,044 | 316 | 368 | 204 | 136 | 68 | 68 |
| Newville township..... | 558 | 183 | 127 | 201 | 26 | 21 | 10 | 0 | 0 | 0 |
| Richland township..... | 1,284 | 473 | 302 | 373 | 81 | 55 | 26 | 49 | 1 | 48 |
| Corunna town..... | 254 | 88 | 43 | 76 | 32 | 15 | 5 | 0 | 0 | 0 |
| Smithfield township..... | 1,613 | 640 | 378 | 454 | 76 | 65 | 33 | 0 | 0 | 0 |
| Ashley town (part)..... | 644 | 261 | 104 | 196 | 40 | 43 | 24 | 0 | 0 | 0 |
| Waterloo town (part)..... | 31 | 11 | 8 | 12 | 0 | 0 | 0 | 0 | 0 | 0 |
| Spencer township..... | 1,233 | 422 | 275 | 403 | 68 | 65 | 27 | 0 | 0 | 0 |
| St. Joe town (part)..... | 0 | 0 | 0 | 0 | 0 | 0 | 0 | 0 | 0 | 0 |
| Stafford township..... | 283 | 113 | 71 | 74 | 12 | 13 | 7 | 0 | 0 | 0 |
| Troy township..... | 304 | 118 | 77 | 81 | 11 | 17 | 7 | 0 | 0 | 0 |
| Union township..... | 12,926 | 5,422 | 2,583 | 3,768 | 463 | 690 | 406 | 294 | 219 | 75 |
| Auburn city (part)..... | 11,998 | 5,063 | 2,327 | 3,505 | 431 | 672 | 396 | 288 | 219 | 69 |
| Wilmington township..... | 4,021 | 1,456 | 778 | 1,308 | 238 | 241 | 129 | 107 | 90 | 17 |
| Butler city..... | 2,577 | 951 | 426 | 853 | 168 | 179 | 98 | 107 | 90 | 17 |

Table 9.

Household Relationship and Group Quarters Population: 2010—Con.

[For information on confidentiality protection, nonsampling error, and definitions, see Selected Appendixes at <www.census.gov/prod/cen2010/cph-1-a.pdf>]

| State County County Subdivision Place | Household population | | | | | | | Group quarters population | | |
|--|----------------------|-------------|-----------------------------|--------|-----------------|--------------|-------------------|---------------------------|------------------------------|----------------------------------|
| | Total | Householder | Relationship to householder | | | | | Total | Institutionalized population | Non-institutionalized population |
| | | | Spouse | Child | Other relatives | Nonrelatives | | | | |
| | | | | | | Total | Unmarried partner | | | |
| Delaware County..... | 108,841 | 46,516 | 20,200 | 27,524 | 4,652 | 9,949 | 3,357 | 8,830 | 1,541 | 7,289 |
| Center township..... | 60,772 | 27,191 | 8,650 | 13,928 | 3,042 | 7,961 | 2,186 | 8,427 | 1,267 | 7,160 |
| Muncie city (part)..... | 58,757 | 26,359 | 8,201 | 13,420 | 2,926 | 7,851 | 2,132 | 8,427 | 1,267 | 7,160 |
| Delaware township..... | 3,521 | 1,479 | 816 | 951 | 137 | 138 | 90 | 82 | 82 | 0 |
| Albany town (part)..... | 1,718 | 756 | 344 | 484 | 62 | 72 | 50 | 0 | 0 | 0 |
| Hamilton township..... | 7,206 | 2,793 | 1,812 | 2,196 | 170 | 235 | 139 | 0 | 0 | 0 |
| Eaton town (part)..... | 133 | 55 | 31 | 40 | 1 | 6 | 3 | 0 | 0 | 0 |
| Muncie city (part)..... | 43 | 18 | 8 | 11 | 3 | 3 | 2 | 0 | 0 | 0 |
| Harrison township..... | 3,322 | 1,423 | 880 | 800 | 112 | 107 | 63 | 55 | 55 | 0 |
| Muncie city (part)..... | 170 | 95 | 55 | 11 | 5 | 4 | 3 | 0 | 0 | 0 |
| Yorktown town (part)..... | 0 | 0 | 0 | 0 | 0 | 0 | 0 | 0 | 0 | 0 |
| Liberty township..... | 4,631 | 1,851 | 1,075 | 1,303 | 188 | 214 | 122 | 54 | 47 | 7 |
| Muncie city (part)..... | 1 | 1 | 0 | 0 | 0 | 0 | 0 | 0 | 0 | 0 |
| Selma town..... | 859 | 337 | 169 | 261 | 43 | 49 | 28 | 7 | 0 | 7 |
| Monroe township..... | 3,684 | 1,421 | 935 | 1,061 | 121 | 146 | 84 | 45 | 4 | 41 |
| Mount Pleasant township..... | 13,935 | 5,690 | 3,170 | 4,021 | 415 | 639 | 383 | 167 | 86 | 81 |
| Muncie city (part)..... | 2,606 | 1,249 | 463 | 607 | 79 | 208 | 117 | 81 | 0 | 81 |
| Yorktown town (part)..... | 9,319 | 3,648 | 2,184 | 2,860 | 272 | 355 | 217 | 86 | 86 | 0 |
| Niles township..... | 1,360 | 527 | 382 | 367 | 42 | 42 | 15 | 0 | 0 | 0 |
| Albany town (part)..... | 243 | 93 | 63 | 77 | 4 | 6 | 4 | 0 | 0 | 0 |
| Perry township..... | 1,511 | 591 | 405 | 389 | 59 | 67 | 42 | 0 | 0 | 0 |
| Salem township..... | 4,034 | 1,628 | 977 | 1,109 | 157 | 163 | 92 | 0 | 0 | 0 |
| Chesterfield town (part)..... | 1 | 1 | 0 | 0 | 0 | 0 | 0 | 0 | 0 | 0 |
| Daleville town..... | 1,647 | 671 | 338 | 482 | 79 | 77 | 48 | 0 | 0 | 0 |
| Union township..... | 2,838 | 1,109 | 644 | 845 | 127 | 113 | 73 | 0 | 0 | 0 |
| Eaton town (part)..... | 1,672 | 641 | 335 | 540 | 84 | 72 | 45 | 0 | 0 | 0 |
| Washington township..... | 2,027 | 813 | 454 | 554 | 82 | 124 | 68 | 0 | 0 | 0 |
| Gaston town..... | 871 | 331 | 148 | 277 | 49 | 66 | 37 | 0 | 0 | 0 |
| Dubois County..... | 40,996 | 16,133 | 9,412 | 12,574 | 1,278 | 1,599 | 917 | 893 | 714 | 179 |
| Bainbridge township..... | 15,436 | 6,419 | 3,400 | 4,479 | 465 | 673 | 373 | 584 | 546 | 38 |
| Jasper city (part)..... | 13,872 | 5,817 | 2,959 | 4,021 | 429 | 646 | 359 | 584 | 546 | 38 |
| Boone township..... | 790 | 301 | 211 | 242 | 12 | 24 | 9 | 9 | 0 | 9 |
| Jasper city (part)..... | 37 | 18 | 12 | 4 | 0 | 3 | 2 | 0 | 0 | 0 |
| Cass township..... | 2,115 | 821 | 527 | 640 | 62 | 65 | 43 | 0 | 0 | 0 |
| Holland town..... | 626 | 252 | 132 | 194 | 16 | 32 | 20 | 0 | 0 | 0 |
| Columbia township..... | 1,065 | 409 | 260 | 322 | 30 | 44 | 29 | 0 | 0 | 0 |
| Dubois CDP (part)..... | 50 | 16 | 11 | 20 | 0 | 3 | 2 | 0 | 0 | 0 |
| Ferdinand township..... | 3,432 | 1,330 | 859 | 1,080 | 74 | 89 | 53 | 197 | 88 | 109 |
| Ferdinand town..... | 1,960 | 823 | 460 | 574 | 38 | 65 | 41 | 197 | 88 | 109 |
| Hall township..... | 1,281 | 457 | 330 | 433 | 25 | 36 | 22 | 0 | 0 | 0 |
| Harbison township..... | 1,588 | 628 | 376 | 460 | 48 | 76 | 54 | 0 | 0 | 0 |
| Dubois CDP (part)..... | 149 | 64 | 32 | 43 | 5 | 5 | 4 | 0 | 0 | 0 |
| Jasper city (part)..... | 0 | 0 | 0 | 0 | 0 | 0 | 0 | 0 | 0 | 0 |
| Jackson township..... | 2,125 | 795 | 551 | 674 | 52 | 53 | 33 | 0 | 0 | 0 |
| Jefferson township..... | 1,543 | 601 | 365 | 466 | 52 | 59 | 35 | 0 | 0 | 0 |
| Birdseye town..... | 416 | 173 | 83 | 134 | 13 | 13 | 6 | 0 | 0 | 0 |
| Madison township..... | 2,696 | 908 | 682 | 1,008 | 49 | 49 | 29 | 0 | 0 | 0 |
| Jasper city (part)..... | 545 | 159 | 138 | 230 | 7 | 11 | 3 | 0 | 0 | 0 |
| Marion township..... | 1,501 | 594 | 369 | 455 | 30 | 53 | 31 | 0 | 0 | 0 |
| Dubois CDP (part)..... | 289 | 115 | 55 | 100 | 1 | 18 | 12 | 0 | 0 | 0 |
| Patoka township..... | 7,424 | 2,870 | 1,482 | 2,315 | 379 | 378 | 206 | 103 | 80 | 23 |
| Huntingburg city..... | 5,954 | 2,334 | 1,083 | 1,862 | 337 | 338 | 182 | 103 | 80 | 23 |
| Elkhart County..... | 193,755 | 70,244 | 37,890 | 63,294 | 11,699 | 10,628 | 5,179 | 3,804 | 2,803 | 1,001 |
| Baugo township..... | 9,279 | 3,319 | 1,969 | 2,926 | 519 | 546 | 253 | 152 | 152 | 0 |
| Elkhart city (part)..... | 4 | 1 | 1 | 1 | 1 | 0 | 0 | 0 | 0 | 0 |
| Benton township..... | 2,963 | 919 | 690 | 1,169 | 102 | 83 | 39 | 0 | 0 | 0 |
| Millersburg town (part)..... | 160 | 60 | 35 | 48 | 12 | 5 | 4 | 0 | 0 | 0 |
| Cleveland township..... | 11,093 | 4,162 | 2,246 | 3,361 | 711 | 613 | 329 | 65 | 65 | 0 |
| Elkhart city (part)..... | 1,961 | 757 | 229 | 690 | 138 | 147 | 82 | 65 | 65 | 0 |
| Clinton township..... | 4,624 | 1,269 | 981 | 2,149 | 145 | 80 | 40 | 0 | 0 | 0 |
| Millersburg town (part)..... | 743 | 264 | 150 | 252 | 45 | 32 | 20 | 0 | 0 | 0 |
| Concord township..... | 53,425 | 19,686 | 8,660 | 17,269 | 4,172 | 3,638 | 1,737 | 742 | 437 | 305 |
| Dunlap CDP..... | 6,235 | 2,181 | 1,416 | 2,045 | 348 | 245 | 123 | 0 | 0 | 0 |
| Elkhart city (part)..... | 34,605 | 12,789 | 4,596 | 11,348 | 3,137 | 2,735 | 1,287 | 716 | 412 | 304 |
| Goshen city (part)..... | 1,121 | 507 | 201 | 323 | 34 | 56 | 29 | 0 | 0 | 0 |
| Elkhart township..... | 35,012 | 12,871 | 6,607 | 10,934 | 2,438 | 2,162 | 957 | 1,475 | 808 | 667 |
| Goshen city (part)..... | 29,125 | 10,835 | 5,179 | 9,058 | 2,129 | 1,924 | 854 | 1,467 | 808 | 659 |
| Harrison township..... | 3,374 | 1,033 | 810 | 1,339 | 118 | 74 | 34 | 1,061 | 1,061 | 0 |
| Goshen city (part)..... | 6 | 2 | 1 | 3 | 0 | 0 | 0 | 0 | 0 | 0 |
| Wakarusa town (part)..... | 21 | 6 | 2 | 13 | 0 | 0 | 0 | 0 | 0 | 0 |
| Jackson township..... | 4,287 | 1,469 | 1,064 | 1,475 | 167 | 112 | 71 | 1 | 0 | 1 |
| New Paris CDP..... | 1,493 | 527 | 334 | 516 | 62 | 54 | 36 | 1 | 0 | 1 |
| Jefferson township..... | 9,676 | 3,124 | 2,329 | 3,496 | 420 | 307 | 145 | 12 | 0 | 12 |
| Goshen city (part)..... | 0 | 0 | 0 | 0 | 0 | 0 | 0 | 0 | 0 | 0 |
| Locke township..... | 3,884 | 1,288 | 791 | 1,477 | 174 | 154 | 64 | 29 | 29 | 0 |
| Nappanee city (part)..... | 2,481 | 901 | 480 | 822 | 139 | 139 | 61 | 29 | 29 | 0 |
| Middlebury township..... | 8,490 | 2,683 | 1,955 | 3,395 | 236 | 221 | 93 | 8 | 0 | 8 |
| Middlebury town (part)..... | 3,404 | 1,262 | 773 | 1,124 | 113 | 132 | 68 | 8 | 0 | 8 |
| Olive township..... | 2,959 | 1,106 | 702 | 995 | 86 | 70 | 31 | 109 | 109 | 0 |

Table 9.

Household Relationship and Group Quarters Population: 2010—Con.

[For information on confidentiality protection, nonsampling error, and definitions, see Selected Appendixes at <www.census.gov/prod/cen2010/cph-1-a.pdf>]

| State County County Subdivision Place | Household population | | | | | | | Group quarters population | | |
|--|--|---|---|--|---|---|---|--|---|--|
| | Total | Householder | Relationship to householder | | | | | Total | Institutionalized population | Non-institutionalized population |
| | | | Spouse | Child | Other relatives | Nonrelatives | | | | |
| | | | | | | Total | Unmarried partner | | | |
| Elkhart County—Con. Olive township—Con. Wakarusa town (part)..... Osolo township..... Elkhart city (part)..... Simonton Lake CDP..... Union township..... Nappanee city (part)..... Washington township..... Bristol town..... York township..... Middlebury town (part)..... Fayette County..... Columbia township..... Connersville township..... Connersville city (part)..... Fairview township..... Glenwood town (part)..... Harrison township..... Connersville city (part)..... Jackson township..... Jennings township..... Orange township..... Glenwood town (part)..... Posey township..... Waterloo township..... Floyd County..... Franklin township..... Georgetown township..... Georgetown town..... Greenville township..... Galena CDP..... Greenville town..... Lafayette township..... New Albany township..... New Albany city..... Fountain County..... Cain township..... Hillsboro town..... Davis township..... Fulton township..... Jackson township..... Wallace town..... Logan township..... Attica city..... Millcreek township..... Kingman town..... Richland township..... Mellott town..... Newtown town..... Shawnee township..... Troy township..... Covington city..... Van Buren township..... Veedersburg town..... Wabash township..... Franklin County..... Bath township..... Blooming Grove township..... Brookville township..... Brookville town..... Butler township..... Fairfield township..... Highland township..... Cedar Grove town..... Laurel township..... Laurel town..... Metamora township..... Metamora CDP..... Posey township..... Ray township..... Batesville city (part)..... Oldenburg town..... Salt Creek township..... Lake Santee CDP (part)..... Springfield township..... Mount Carmel town..... | 1,628 27,898 13,464 4,678 6,134 3,652 6,929 1,594 3,728 8 23,910 993 12,020 8,469 347 17 6,352 4,781 1,523 830 736 59 508 601 73,249 1,499 9,623 2,867 6,746 1,818 595 7,411 47,970 35,364 17,068 1,142 538 682 622 628 105 3,629 3,202 1,398 503 950 197 256 672 3,590 2,524 2,972 2,180 783 22,900 369 1,154 5,699 2,596 1,318 537 1,412 156 1,634 512 974 188 1,051 3,908 1,639 561 1,004 47 1,156 86 | 659 11,280 5,714 1,853 2,195 1,458 2,558 608 1,282 1 9,719 381 4,864 3,433 132 8 2,750 2,149 585 324 268 24 185 230 29,479 565 3,537 1,088 2,415 637 219 2,728 20,234 15,575 6,935 443 207 259 244 267 52 1,470 1,308 576 209 375 88 93 255 1,545 1,120 1,196 878 305 8,579 128 411 2,267 1,160 448 208 540 75 584 196 365 78 404 1,439 603 235 364 17 433 31 | 357 5,384 2,249 1,007 1,379 807 1,484 309 839 1 4,915 229 2,363 1,500 89 4 1,201 837 362 208 180 14 129 154 14,872 364 2,341 635 1,676 433 124 1,966 8,525 5,519 3,791 266 107 160 151 154 23 723 617 309 95 220 40 52 149 835 547 628 431 196 5,288 99 261 1,227 457 304 126 332 33 315 77 216 42 225 961 393 123 248 9 281 17 | 513 7,837 3,764 1,329 2,156 1,102 2,074 483 1,242 6 6,536 273 3,381 2,428 97 4 1,608 1,191 415 232 223 14 151 156 21,947 433 3,115 951 2,231 646 201 2,361 13,807 9,854 4,796 328 164 199 185 163 21 1,011 888 367 149 280 52 89 208 983 679 841 628 231 7,175 123 371 1,726 729 475 159 435 32 543 178 270 42 289 1,300 544 168 295 20 363 27 | 50 1,618 767 235 202 138 396 84 195 0 1,416 67 740 585 21 0 377 286 81 34 34 6 31 31 3,349 78 349 104 211 53 18 194 2,517 1,990 750 47 30 37 27 23 21 203 180 80 21 36 10 5 27 104 76 144 116 28 878 5 48 211 98 44 16 40 8 100 24 73 16 62 103 52 17 54 0 37 5 5 5 | 49 1,779 970 254 202 147 417 110 170 0 1,324 43 672 523 8 1 416 318 80 32 31 1 12 30 3,602 59 281 89 213 49 33 162 2,887 2,426 796 58 30 27 19 23 6 222 209 66 29 39 7 17 123 102 163 127 23 980 14 63 268 152 47 28 65 8 92 37 50 10 71 105 47 18 43 1 42 6 | 24 978 528 160 102 80 223 63 83 0 707 22 363 281 4 1 217 169 43 22 14 1 9 13 1,964 37 172 58 122 29 22 89 1,544 1,309 462 31 17 18 13 0 4 118 111 39 19 28 5 17 72 57 99 72 14 543 11 32 170 96 23 14 36 5 55 27 22 7 35 55 25 9 17 1 27 4 | 109 134 134 0 0 0 16 8 0 0 367 0 262 150 0 0 98 81 1 0 0 0 0 6 1,329 0 9 9 0 0 0 38 1,282 1,008 172 0 0 0 0 0 0 43 43 8 8 0 0 0 0 121 121 0 0 0 187 0 0 74 0 0 0 74 0 0 0 0 0 113 0 113 0 0 0 0 0 0 | 109 134 134 0 0 0 8 0 0 0 304 0 200 117 0 0 98 81 0 0 0 0 0 6 1,010 0 9 9 0 0 31 970 724 164 0 0 0 0 0 0 43 43 0 0 0 0 0 0 121 121 0 0 0 74 0 0 74 0 0 0 74 0 0 0 0 0 0 0 0 0 0 | 0 0 0 0 0 0 8 0 0 0 63 0 62 33 0 0 0 0 1 0 0 0 0 0 0 7 312 284 8 0 |

Table 9.

Household Relationship and Group Quarters Population: 2010—Con.

[For information on confidentiality protection, nonsampling error, and definitions, see Selected Appendixes at <www.census.gov/prod/cen2010/cph-1-a.pdf>]

| State County County Subdivision Place | Household population | | | | | | | Group quarters population | | |
|--|----------------------|-------------|-----------------------------|--------|-----------------|--------------|-------------------|---------------------------|------------------------------|----------------------------------|
| | Total | Householder | Relationship to householder | | | | | Total | Institutionalized population | Non-institutionalized population |
| | | | Spouse | Child | Other relatives | Nonrelatives | | | | |
| | | | | | | Total | Unmarried partner | | | |
| Franklin County—Con. | | | | | | | | | | |
| Whitewater township..... | 2,684 | 988 | 693 | 826 | 85 | 92 | 46 | 0 | 0 | 0 |
| New Trenton CDP..... | 252 | 105 | 45 | 66 | 16 | 20 | 12 | 0 | 0 | 0 |
| Fulton County..... | 20,612 | 8,237 | 4,468 | 5,890 | 968 | 1,049 | 580 | 224 | 212 | 12 |
| Aubbeenaubbee township..... | 1,448 | 558 | 306 | 399 | 99 | 86 | 38 | 0 | 0 | 0 |
| Henry township..... | 3,048 | 1,098 | 673 | 976 | 174 | 127 | 76 | 0 | 0 | 0 |
| Akron town..... | 1,167 | 411 | 229 | 398 | 82 | 47 | 28 | 0 | 0 | 0 |
| Liberty township..... | 1,614 | 657 | 387 | 426 | 59 | 85 | 37 | 0 | 0 | 0 |
| Fulton town..... | 333 | 128 | 62 | 107 | 15 | 21 | 12 | 0 | 0 | 0 |
| Newcastle township..... | 1,398 | 503 | 308 | 464 | 56 | 67 | 42 | 0 | 0 | 0 |
| Richland township..... | 1,181 | 432 | 273 | 367 | 54 | 55 | 28 | 0 | 0 | 0 |
| Rochester township..... | 9,957 | 4,192 | 2,085 | 2,712 | 444 | 524 | 304 | 224 | 212 | 12 |
| Rochester city..... | 6,097 | 2,702 | 1,166 | 1,601 | 268 | 360 | 212 | 121 | 109 | 12 |
| Union township..... | 1,397 | 566 | 286 | 395 | 68 | 82 | 45 | 0 | 0 | 0 |
| Kewanna town..... | 613 | 251 | 101 | 192 | 27 | 42 | 21 | 0 | 0 | 0 |
| Wayne township..... | 569 | 231 | 150 | 151 | 14 | 23 | 10 | 0 | 0 | 0 |
| Gibson County..... | 32,765 | 13,255 | 7,293 | 9,510 | 1,315 | 1,392 | 814 | 738 | 502 | 236 |
| Barton township..... | 1,677 | 664 | 401 | 462 | 80 | 70 | 36 | 0 | 0 | 0 |
| Mackey town..... | 106 | 45 | 21 | 24 | 7 | 9 | 2 | 0 | 0 | 0 |
| Somerville town (part)..... | 290 | 109 | 61 | 83 | 22 | 15 | 6 | 0 | 0 | 0 |
| Center township..... | 1,341 | 539 | 339 | 364 | 51 | 48 | 27 | 0 | 0 | 0 |
| Francisco town..... | 469 | 189 | 99 | 134 | 26 | 21 | 13 | 0 | 0 | 0 |
| Columbia township..... | 3,561 | 1,530 | 751 | 939 | 165 | 176 | 96 | 269 | 75 | 194 |
| Oakland City city..... | 2,160 | 973 | 383 | 567 | 109 | 128 | 65 | 269 | 75 | 194 |
| Somerville town (part)..... | 3 | 1 | 1 | 1 | 0 | 0 | 0 | 0 | 0 | 0 |
| Johnson township..... | 4,086 | 1,540 | 1,015 | 1,346 | 84 | 101 | 54 | 8 | 0 | 8 |
| Haubstadt town..... | 1,569 | 667 | 350 | 453 | 40 | 59 | 30 | 8 | 0 | 8 |
| Montgomery township..... | 3,942 | 1,506 | 918 | 1,200 | 151 | 167 | 105 | 54 | 54 | 0 |
| Owensville town..... | 1,230 | 510 | 249 | 356 | 58 | 57 | 34 | 54 | 54 | 0 |
| Patoka township..... | 11,457 | 4,806 | 2,290 | 3,239 | 538 | 584 | 341 | 407 | 373 | 34 |
| Princeton city..... | 8,237 | 3,516 | 1,441 | 2,364 | 429 | 487 | 278 | 407 | 373 | 34 |
| Union township..... | 4,197 | 1,672 | 972 | 1,277 | 113 | 163 | 102 | 0 | 0 | 0 |
| Fort Branch town..... | 2,771 | 1,162 | 596 | 812 | 86 | 115 | 74 | 0 | 0 | 0 |
| Wabash township..... | 30 | 18 | 6 | 5 | 0 | 1 | 1 | 0 | 0 | 0 |
| Washington township..... | 785 | 307 | 207 | 238 | 13 | 20 | 15 | 0 | 0 | 0 |
| White River township..... | 1,689 | 673 | 394 | 440 | 120 | 62 | 37 | 0 | 0 | 0 |
| Hazleton town..... | 263 | 108 | 60 | 57 | 28 | 10 | 6 | 0 | 0 | 0 |
| Patoka town..... | 735 | 295 | 152 | 205 | 47 | 36 | 25 | 0 | 0 | 0 |
| Grant County..... | 65,039 | 27,245 | 13,069 | 17,405 | 3,569 | 3,751 | 1,856 | 5,022 | 917 | 4,105 |
| Center township..... | 20,179 | 8,717 | 3,300 | 5,375 | 1,365 | 1,422 | 691 | 3,227 | 669 | 2,558 |
| Gas City city (part)..... | 9 | 6 | 1 | 2 | 0 | 0 | 0 | 0 | 0 | 0 |
| Marion city (part)..... | 16,766 | 7,289 | 2,575 | 4,520 | 1,153 | 1,229 | 588 | 3,213 | 669 | 2,544 |
| Fairmount township..... | 4,239 | 1,755 | 925 | 1,170 | 187 | 202 | 113 | 0 | 0 | 0 |
| Fairmount town..... | 2,954 | 1,241 | 603 | 818 | 131 | 161 | 85 | 0 | 0 | 0 |
| Fowler town..... | 261 | 100 | 59 | 78 | 18 | 6 | 4 | 0 | 0 | 0 |
| Franklin township..... | 7,061 | 3,123 | 1,180 | 1,772 | 483 | 503 | 279 | 150 | 128 | 22 |
| Herbst CDP (part)..... | 63 | 21 | 18 | 20 | 2 | 2 | 1 | 0 | 0 | 0 |
| Marion city (part)..... | 5,537 | 2,506 | 779 | 1,409 | 399 | 444 | 241 | 150 | 128 | 22 |
| Sweetser town (part)..... | 259 | 89 | 61 | 93 | 6 | 10 | 5 | 0 | 0 | 0 |
| Green township..... | 500 | 201 | 131 | 128 | 15 | 25 | 14 | 0 | 0 | 0 |
| Point Isabel CDP..... | 91 | 35 | 20 | 23 | 4 | 9 | 5 | 0 | 0 | 0 |
| Jefferson township..... | 4,263 | 1,619 | 982 | 1,209 | 156 | 297 | 74 | 1,576 | 56 | 1,520 |
| Gas City city (part)..... | 2 | 1 | 1 | 0 | 0 | 0 | 0 | 0 | 0 | 0 |
| Matthews town..... | 596 | 234 | 128 | 174 | 32 | 28 | 18 | 0 | 0 | 0 |
| Upland town..... | 2,269 | 872 | 482 | 631 | 66 | 218 | 32 | 1,576 | 56 | 1,520 |
| Liberty township..... | 1,028 | 389 | 252 | 289 | 56 | 42 | 24 | 0 | 0 | 0 |
| Marion city (part)..... | 0 | 0 | 0 | 0 | 0 | 0 | 0 | 0 | 0 | 0 |
| Mill township..... | 10,814 | 4,395 | 2,177 | 2,960 | 611 | 671 | 344 | 68 | 64 | 4 |
| Gas City city (part)..... | 5,886 | 2,403 | 1,136 | 1,654 | 337 | 356 | 186 | 68 | 64 | 4 |
| Jonesboro city..... | 1,756 | 684 | 339 | 492 | 114 | 127 | 58 | 0 | 0 | 0 |
| Marion city (part)..... | 131 | 88 | 12 | 18 | 2 | 11 | 6 | 0 | 0 | 0 |
| Monroe township..... | 1,677 | 628 | 440 | 464 | 93 | 52 | 25 | 0 | 0 | 0 |
| Gas City city (part)..... | 0 | 0 | 0 | 0 | 0 | 0 | 0 | 0 | 0 | 0 |
| Marion city (part)..... | 94 | 29 | 20 | 33 | 2 | 10 | 2 | 0 | 0 | 0 |
| Pleasant township..... | 6,797 | 2,988 | 1,657 | 1,735 | 220 | 197 | 106 | 0 | 0 | 0 |
| Jalapa CDP..... | 171 | 68 | 53 | 45 | 1 | 4 | 3 | 0 | 0 | 0 |
| Marion city (part)..... | 2,791 | 1,353 | 566 | 678 | 93 | 101 | 53 | 0 | 0 | 0 |
| Sweetser town (part)..... | 970 | 405 | 238 | 274 | 24 | 29 | 18 | 0 | 0 | 0 |
| Richland township..... | 966 | 390 | 247 | 276 | 24 | 29 | 15 | 0 | 0 | 0 |
| Converse town (part)..... | 272 | 117 | 51 | 91 | 4 | 9 | 6 | 0 | 0 | 0 |
| Mier CDP..... | 78 | 32 | 23 | 15 | 6 | 2 | 1 | 0 | 0 | 0 |
| Sweetser town (part)..... | 0 | 0 | 0 | 0 | 0 | 0 | 0 | 0 | 0 | 0 |
| Sims township..... | 1,779 | 704 | 435 | 504 | 81 | 55 | 24 | 0 | 0 | 0 |
| Herbst CDP (part)..... | 49 | 24 | 16 | 9 | 0 | 0 | 0 | 0 | 0 | 0 |
| Sims CDP..... | 156 | 68 | 33 | 36 | 10 | 9 | 3 | 0 | 0 | 0 |
| Swayzee town..... | 981 | 393 | 224 | 293 | 39 | 32 | 16 | 0 | 0 | 0 |
| Van Buren township..... | 1,934 | 768 | 433 | 569 | 76 | 88 | 50 | 0 | 0 | 0 |
| Landess CDP (part)..... | 103 | 37 | 22 | 29 | 4 | 11 | 6 | 0 | 0 | 0 |

Table 9.

Household Relationship and Group Quarters Population: 2010—Con.

[For information on confidentiality protection, nonsampling error, and definitions, see Selected Appendixes at <www.census.gov/prod/cen2010/cph-1-a.pdf>]

| State County County Subdivision Place | Household population | | | | | | | Group quarters population | | |
|---|---|---|---|--|---|--|--|--|------------------------------|----------------------------------|
| | Total | Householder | Relationship to householder | | | | | Total | Institutionalized population | Non-institutionalized population |
| | | | Spouse | Child | Other relatives | Nonrelatives | | | | |
| | | | | | | Total | Unmarried partner | | | |
| Grant County—Con. Van Buren township—Con. Van Buren town..... Washington township..... Landess CDP (part)..... Marion city (part)..... Greene County..... Beech Creek township..... Cass township..... Newberry town..... Center township..... Fairplay township..... Switz City town (part)..... Grant township..... Switz City town (part)..... Highland township..... Jackson township..... Owensburg CDP..... Jefferson township..... Worthington town..... Richland township..... Bloomfield town..... Smith township..... Stafford township..... Stockton township..... Linton city..... Taylor township..... Scotland CDP..... Washington township..... Lyons town..... Wright township..... Jasonville city..... Hamilton County..... Adams township..... Sheridan town..... Clay township..... Carmel city (part)..... Delaware township..... Fishers town (part)..... Noblesville city (part)..... Fall Creek township..... Fishers town (part)..... Fortville town (part)..... Noblesville city (part)..... Jackson township..... Arcadia town..... Atlanta town..... Cicero town..... Noblesville township..... Carmel city (part)..... Noblesville city (part)..... Westfield town (part)..... Washington township..... Carmel city (part)..... Westfield town (part)..... Wayne township..... Noblesville city (part)..... White River township..... Hancock County..... Blue River township..... Brandywine township..... Greenfield city (part)..... Brown township..... Shirley town (part)..... Wilkinson town..... Buck Creek township..... Cumberland town (part)..... Center township..... Greenfield city (part)..... Green township..... Jackson township..... Sugar Creek township..... Cumberland town (part)..... New Palestine town..... Spring Lake town..... Vernon township..... Fortville town (part)..... McCordsville town..... | 864 3,802 85 1,265 32,884 2,595 358 193 3,535 575 131 739 162 718 1,947 406 2,094 1,463 4,905 2,398 383 448 8,385 5,351 1,200 134 1,126 682 3,876 2,177 272,941 4,850 2,657 82,685 77,991 30,617 28,554 560 51,586 48,213 0 901 10,289 1,606 713 4,812 49,797 0 44,221 0 32,745 600 29,929 7,886 5,626 2,486 69,353 1,417 2,392 15 2,571 633 449 8,387 1,939 25,271 20,039 1,662 1,786 14,862 627 2,055 218 11,005 3,929 4,797 | 357 1,568 33 563 13,487 983 145 81 1,383 261 58 293 65 288 768 168 864 625 2,110 1,109 152 178 3,556 2,325 482 55 445 270 1,579 882 99,835 1,859 1,013 30,570 28,618 12,595 11,678 322 16,805 15,540 0 337 3,959 612 265 1,952 18,546 0 16,418 0 11,672 379 10,490 2,896 2,003 933 26,304 521 848 5 975 245 176 3,025 724 9,992 7,978 632 655 5,590 265 779 95 4,066 1,553 1,653 | 157 910 20 207 7,327 590 82 43 813 150 27 190 38 176 452 97 467 301 1,088 447 100 110 1,773 1,022 292 24 244 135 800 396 63,100 1,060 498 20,158 19,230 6,601 6,158 77 12,080 11,278 0 159 2,331 302 148 1,047 11,164 0 9,801 0 7,429 75 6,812 1,665 1,093 612 16,042 370 594 5 616 118 102 2,161 534 5,305 3,924 431 443 3,684 167 461 54 2,438 740 1,099 | 273 954 19 334 9,165 780 97 41 1,038 122 38 201 55 181 534 116 596 414 1,378 671 100 114 2,264 1,434 324 34 308 184 1,128 670 93,521 1,468 865 27,973 26,647 9,273 8,768 98 20,177 19,111 0 297 3,161 512 235 1,421 16,617 0 14,968 0 11,489 79 210 129 2,608 557 7,560 6,087 462 543 4,610 156 677 48 3,647 1,251 1,719 | 42 202 7 60 1,342 122 20 16 126 18 4 32 1 47 102 9 81 58 143 71 19 19 334 250 62 14 57 38 160 100 7,419 236 128 1,859 1,641 764 692 11 1,176 1,070 0 33 342 70 30 145 1,586 0 1,364 0 1,046 7 929 295 214 115 2,768 61 89 2 84 26 12 320 69 1,138 933 81 89 509 19 57 14 397 161 164 | 35 168 6 101 1,563 120 14 12 175 24 4 23 3 26 91 16 86 65 186 100 12 27 458 320 40 7 72 55 209 129 9,066 227 153 2,125 1,855 1,384 1,258 52 1,348 1,214 0 75 496 110 35 247 1,884 0 1,670 0 1,109 60 951 389 293 104 2,830 46 94 0 103 34 30 273 55 1,276 615 56 56 469 20 81 7 457 224 162 | 22 97 3 57 915 65 9 8 97 4 0 12 3 16 57 9 54 45 116 63 2 14 272 188 27 4 44 30 126 78 4,807 109 72 1,068 927 744 688 26 722 657 0 29 260 60 19 130 1,022 0 912 0 603 29 520 222 157 57 1,579 29 57 0 60 20 14 155 33 716 615 26 35 254 14 48 7 247 115 96 | 0 1 0 1 281 0 0 0 0 0 0 0 0 0 0 0 0 0 0 0 114 7 0 0 62 62 0 0 60 60 45 45 1,628 8 8 608 600 0 0 27 27 0 0 79 60 12 0 767 0 661 0 139 0 139 0 0 58 6 0 0 548 548 0 0 58 0 | | |

Table 9.

Household Relationship and Group Quarters Population: 2010—Con.

[For information on confidentiality protection, nonsampling error, and definitions, see Selected Appendixes at <www.census.gov/prod/cen2010/cph-1-a.pdf>]

| State County County Subdivision Place | Household population | | | | | | | Group quarters population | | |
|--|----------------------|-------------|-----------------------------|--------|-----------------|--------------|-------------------|---------------------------|------------------------------|----------------------------------|
| | Total | Householder | Relationship to householder | | | | | Total | Institutionalized population | Non-institutionalized population |
| | | | Spouse | Child | Other relatives | Nonrelatives | | | | |
| | | | | | | Total | Unmarried partner | | | |
| Harrison County..... | 38,903 | 15,192 | 8,884 | 11,255 | 1,828 | 1,744 | 959 | 461 | 406 | 55 |
| Blue River township..... | 2,064 | 809 | 479 | 590 | 97 | 89 | 49 | 0 | 0 | 0 |
| Milltown town (part)..... | 361 | 162 | 71 | 104 | 14 | 10 | 8 | 0 | 0 | 0 |
| Boone township..... | 1,391 | 545 | 327 | 387 | 70 | 62 | 36 | 0 | 0 | 0 |
| Laconia town..... | 50 | 21 | 13 | 11 | 2 | 3 | 2 | 0 | 0 | 0 |
| Franklin township..... | 4,104 | 1,567 | 1,054 | 1,201 | 166 | 116 | 66 | 0 | 0 | 0 |
| Lanesville town..... | 564 | 241 | 112 | 160 | 21 | 30 | 20 | 0 | 0 | 0 |
| Harrison township..... | 12,041 | 4,890 | 2,590 | 3,427 | 543 | 591 | 324 | 443 | 400 | 43 |
| Corydon town..... | 2,869 | 1,341 | 477 | 747 | 125 | 179 | 98 | 253 | 239 | 14 |
| Heth township..... | 1,278 | 509 | 294 | 356 | 46 | 73 | 38 | 0 | 0 | 0 |
| Mauckport town..... | 81 | 36 | 6 | 25 | 2 | 12 | 4 | 0 | 0 | 0 |
| Jackson township..... | 6,035 | 2,281 | 1,382 | 1,795 | 285 | 292 | 164 | 7 | 0 | 7 |
| Crandall town..... | 152 | 66 | 30 | 41 | 2 | 13 | 10 | 0 | 0 | 0 |
| New Salisbury CDP..... | 613 | 243 | 130 | 178 | 28 | 34 | 19 | 0 | 0 | 0 |
| Morgan township..... | 4,148 | 1,610 | 892 | 1,224 | 207 | 215 | 106 | 5 | 0 | 5 |
| Palmyra town..... | 930 | 388 | 189 | 270 | 38 | 45 | 25 | 0 | 0 | 0 |
| Posey township..... | 2,909 | 1,111 | 713 | 822 | 141 | 122 | 71 | 0 | 0 | 0 |
| Elizabeth town..... | 162 | 62 | 33 | 57 | 5 | 5 | 2 | 0 | 0 | 0 |
| Spencer township..... | 1,849 | 712 | 444 | 548 | 84 | 61 | 37 | 6 | 6 | 0 |
| Milltown town (part)..... | 12 | 5 | 3 | 4 | 0 | 0 | 0 | 0 | 0 | 0 |
| Taylor township..... | 781 | 305 | 187 | 189 | 60 | 40 | 25 | 0 | 0 | 0 |
| Washington township..... | 522 | 199 | 104 | 157 | 31 | 31 | 17 | 0 | 0 | 0 |
| New Amsterdam town..... | 27 | 11 | 6 | 8 | 0 | 2 | 1 | 0 | 0 | 0 |
| Webster township..... | 1,781 | 654 | 418 | 559 | 98 | 52 | 26 | 0 | 0 | 0 |
| New Middletown town..... | 93 | 32 | 15 | 27 | 10 | 9 | 4 | 0 | 0 | 0 |
| Hendricks County..... | 142,088 | 52,368 | 32,429 | 46,318 | 5,497 | 5,476 | 2,975 | 3,360 | 3,292 | 68 |
| Brown township..... | 11,593 | 3,923 | 2,927 | 4,192 | 300 | 251 | 131 | 0 | 0 | 0 |
| Brownsburg town (part)..... | 3,181 | 1,149 | 701 | 1,165 | 54 | 112 | 60 | 0 | 0 | 0 |
| Pittsboro town (part)..... | 0 | 0 | 0 | 0 | 0 | 0 | 0 | 0 | 0 | 0 |
| Center township..... | 12,043 | 4,509 | 2,697 | 3,891 | 456 | 490 | 281 | 124 | 84 | 40 |
| Danville town (part)..... | 8,877 | 3,342 | 1,852 | 2,956 | 328 | 399 | 231 | 116 | 84 | 32 |
| Clay township..... | 2,256 | 833 | 544 | 696 | 112 | 71 | 33 | 0 | 0 | 0 |
| Amo town..... | 401 | 141 | 82 | 133 | 30 | 15 | 5 | 0 | 0 | 0 |
| Coatesville town..... | 523 | 199 | 116 | 148 | 38 | 22 | 12 | 0 | 0 | 0 |
| Eel River township..... | 1,662 | 645 | 403 | 477 | 73 | 64 | 36 | 0 | 0 | 0 |
| Jamestown town (part)..... | 25 | 9 | 5 | 7 | 1 | 3 | 1 | 0 | 0 | 0 |
| North Salem town..... | 518 | 209 | 105 | 147 | 24 | 33 | 17 | 0 | 0 | 0 |
| Franklin township..... | 1,297 | 491 | 316 | 370 | 75 | 45 | 28 | 0 | 0 | 0 |
| Stilesville town..... | 316 | 124 | 63 | 91 | 25 | 13 | 7 | 0 | 0 | 0 |
| Guilford township..... | 25,223 | 10,097 | 5,291 | 7,639 | 967 | 1,229 | 671 | 2,621 | 2,601 | 20 |
| Plainfield town (part)..... | 20,139 | 8,203 | 4,076 | 6,074 | 754 | 1,032 | 562 | 2,615 | 2,595 | 20 |
| Liberty township..... | 5,772 | 2,115 | 1,392 | 1,736 | 287 | 242 | 135 | 0 | 0 | 0 |
| Clayton town..... | 972 | 358 | 200 | 318 | 52 | 44 | 27 | 0 | 0 | 0 |
| Plainfield town (part)..... | 369 | 90 | 81 | 175 | 19 | 4 | 2 | 0 | 0 | 0 |
| Lincoln township..... | 28,388 | 10,507 | 6,389 | 9,337 | 1,043 | 1,112 | 580 | 277 | 269 | 8 |
| Brownsburg town (part)..... | 17,600 | 6,695 | 3,883 | 5,778 | 564 | 680 | 344 | 277 | 269 | 8 |
| Marion township..... | 1,402 | 529 | 364 | 404 | 56 | 49 | 27 | 0 | 0 | 0 |
| Middle township..... | 6,170 | 2,217 | 1,528 | 2,063 | 202 | 160 | 97 | 0 | 0 | 0 |
| Brownsburg town (part)..... | 227 | 104 | 84 | 32 | 4 | 3 | 3 | 0 | 0 | 0 |
| Pittsboro town (part)..... | 2,928 | 1,072 | 662 | 998 | 113 | 83 | 51 | 0 | 0 | 0 |
| Union township..... | 1,856 | 688 | 448 | 592 | 59 | 69 | 34 | 0 | 0 | 0 |
| Lizton town..... | 488 | 197 | 90 | 163 | 16 | 22 | 14 | 0 | 0 | 0 |
| Washington township..... | 44,426 | 15,814 | 10,130 | 14,921 | 1,867 | 1,694 | 922 | 338 | 338 | 0 |
| Avon town..... | 12,363 | 4,457 | 2,784 | 4,207 | 466 | 449 | 251 | 83 | 83 | 0 |
| Danville town (part)..... | 8 | 2 | 2 | 3 | 1 | 0 | 0 | 0 | 0 | 0 |
| Plainfield town (part)..... | 4,508 | 1,454 | 913 | 1,589 | 345 | 207 | 89 | 0 | 0 | 0 |
| Henry County..... | 46,446 | 19,077 | 9,931 | 12,997 | 2,279 | 2,162 | 1,232 | 3,016 | 2,928 | 88 |
| Blue River township..... | 1,224 | 463 | 300 | 361 | 59 | 41 | 17 | 0 | 0 | 0 |
| Mooreland town..... | 375 | 145 | 82 | 123 | 16 | 9 | 4 | 0 | 0 | 0 |
| Dudley township..... | 1,041 | 398 | 259 | 304 | 49 | 31 | 14 | 0 | 0 | 0 |
| Straughn town..... | 222 | 81 | 45 | 72 | 17 | 7 | 2 | 0 | 0 | 0 |
| Fall Creek township..... | 4,532 | 1,785 | 991 | 1,333 | 186 | 237 | 126 | 80 | 80 | 0 |
| Middletown town..... | 2,242 | 894 | 383 | 716 | 98 | 151 | 85 | 80 | 80 | 0 |
| Franklin township..... | 1,157 | 446 | 282 | 317 | 55 | 57 | 22 | 0 | 0 | 0 |
| Lewisville town..... | 366 | 145 | 82 | 105 | 16 | 18 | 5 | 0 | 0 | 0 |
| New Castle city (part)..... | 0 | 0 | 0 | 0 | 0 | 0 | 0 | 0 | 0 | 0 |
| Greensboro township..... | 1,728 | 656 | 387 | 506 | 91 | 88 | 45 | 0 | 0 | 0 |
| Greensboro town..... | 143 | 61 | 33 | 37 | 8 | 4 | 1 | 0 | 0 | 0 |
| Kennard town..... | 471 | 160 | 90 | 167 | 23 | 31 | 13 | 0 | 0 | 0 |
| Shirley town (part)..... | 197 | 83 | 34 | 62 | 8 | 10 | 7 | 0 | 0 | 0 |
| Harrison township..... | 1,352 | 540 | 356 | 368 | 46 | 42 | 26 | 0 | 0 | 0 |
| Cadiz town..... | 150 | 51 | 28 | 52 | 5 | 14 | 7 | 0 | 0 | 0 |
| Henry township..... | 21,996 | 9,522 | 4,104 | 6,001 | 1,225 | 1,144 | 680 | 564 | 476 | 88 |
| New Castle city (part)..... | 17,755 | 7,769 | 3,029 | 4,918 | 1,033 | 1,006 | 596 | 359 | 271 | 88 |
| Jefferson township..... | 1,504 | 583 | 384 | 416 | 59 | 62 | 30 | 0 | 0 | 0 |
| Sulphur Springs town..... | 399 | 151 | 89 | 120 | 9 | 30 | 13 | 0 | 0 | 0 |
| Liberty township..... | 1,455 | 556 | 391 | 404 | 49 | 55 | 29 | 0 | 0 | 0 |
| Prairie township..... | 3,145 | 1,254 | 779 | 874 | 118 | 120 | 71 | 2,372 | 2,372 | 0 |
| Mount Summit town..... | 352 | 139 | 71 | 109 | 16 | 17 | 9 | 0 | 0 | 0 |

Table 9.

Household Relationship and Group Quarters Population: 2010—Con.

[For information on confidentiality protection, nonsampling error, and definitions, see Selected Appendixes at <www.census.gov/prod/cen2010/cph-1-a.pdf>]

| State County County Subdivision Place | Household population | | | | | | | Group quarters population | | |
|--|----------------------|-------------|-----------------------------|--------|-----------------|--------------|-------------------|---------------------------|------------------------------|----------------------------------|
| | Total | Householder | Relationship to householder | | | | | Total | Institutionalized population | Non-institutionalized population |
| | | | Spouse | Child | Other relatives | Nonrelatives | | | | |
| | | | | | | Total | Unmarried partner | | | |
| Henry County—Con. | | | | | | | | | | |
| Prairie township—Con. | | | | | | | | | | |
| Springport town..... | 149 | 61 | 35 | 47 | 1 | 5 | 5 | 0 | 0 | 0 |
| Spiceland township..... | 2,279 | 899 | 550 | 679 | 82 | 69 | 46 | 0 | 0 | 0 |
| Dunreith town..... | 177 | 78 | 40 | 44 | 7 | 8 | 5 | 0 | 0 | 0 |
| Spiceland town..... | 890 | 353 | 206 | 279 | 24 | 28 | 16 | 0 | 0 | 0 |
| Stoney Creek township..... | 817 | 322 | 215 | 206 | 50 | 24 | 12 | 0 | 0 | 0 |
| Blountsville town..... | 134 | 49 | 29 | 45 | 9 | 2 | 2 | 0 | 0 | 0 |
| Wayne township..... | 4,216 | 1,653 | 933 | 1,228 | 210 | 192 | 114 | 0 | 0 | 0 |
| Knightstown town..... | 2,182 | 899 | 423 | 658 | 100 | 102 | 63 | 0 | 0 | 0 |
| Howard County..... | 81,470 | 34,301 | 16,559 | 22,981 | 3,750 | 3,879 | 2,101 | 1,282 | 1,022 | 260 |
| Center township..... | 44,107 | 19,530 | 7,468 | 12,062 | 2,381 | 2,666 | 1,428 | 1,168 | 944 | 224 |
| Kokomo city (part)..... | 39,775 | 17,663 | 6,527 | 10,963 | 2,167 | 2,455 | 1,315 | 722 | 532 | 190 |
| Clay township..... | 3,885 | 1,473 | 1,063 | 1,134 | 102 | 113 | 57 | 0 | 0 | 0 |
| Kokomo city (part)..... | 97 | 33 | 23 | 38 | 1 | 2 | 2 | 0 | 0 | 0 |
| Ervin township..... | 2,227 | 830 | 609 | 688 | 44 | 56 | 34 | 0 | 0 | 0 |
| Harrison township..... | 9,489 | 3,861 | 2,146 | 2,856 | 329 | 297 | 175 | 0 | 0 | 0 |
| Kokomo city (part)..... | 2,820 | 1,263 | 389 | 928 | 110 | 130 | 73 | 0 | 0 | 0 |
| Honey Creek township..... | 2,109 | 797 | 511 | 694 | 69 | 38 | 26 | 0 | 0 | 0 |
| Russiaville town..... | 1,094 | 434 | 239 | 362 | 32 | 27 | 19 | 0 | 0 | 0 |
| Howard township..... | 2,579 | 1,003 | 646 | 715 | 120 | 95 | 46 | 0 | 0 | 0 |
| Kokomo city (part)..... | 0 | 0 | 0 | 0 | 0 | 0 | 0 | 0 | 0 | 0 |
| Jackson township..... | 596 | 213 | 162 | 191 | 14 | 16 | 6 | 0 | 0 | 0 |
| Liberty township..... | 4,760 | 1,888 | 1,166 | 1,423 | 150 | 133 | 72 | 102 | 66 | 36 |
| Greentown town..... | 2,313 | 964 | 477 | 728 | 64 | 80 | 47 | 102 | 66 | 36 |
| Monroe township..... | 1,395 | 524 | 365 | 404 | 60 | 42 | 30 | 12 | 12 | 0 |
| Taylor township..... | 9,294 | 3,801 | 2,151 | 2,498 | 443 | 401 | 216 | 0 | 0 | 0 |
| Indian Heights CDP..... | 3,011 | 1,150 | 563 | 992 | 164 | 142 | 75 | 0 | 0 | 0 |
| Kokomo city (part)..... | 2,054 | 889 | 479 | 508 | 86 | 92 | 50 | 0 | 0 | 0 |
| Union township..... | 1,029 | 381 | 272 | 316 | 38 | 22 | 11 | 0 | 0 | 0 |
| Huntington County..... | 35,794 | 14,218 | 8,040 | 10,395 | 1,405 | 1,736 | 919 | 1,330 | 436 | 894 |
| Clear Creek township..... | 1,928 | 701 | 549 | 595 | 37 | 46 | 24 | 0 | 0 | 0 |
| Dallas township..... | 2,114 | 801 | 489 | 632 | 91 | 101 | 60 | 0 | 0 | 0 |
| Andrews town..... | 1,149 | 435 | 223 | 351 | 59 | 81 | 46 | 0 | 0 | 0 |
| Huntington township..... | 19,518 | 7,913 | 3,869 | 5,685 | 891 | 1,160 | 610 | 1,319 | 436 | 883 |
| Huntington city (part)..... | 16,257 | 6,566 | 2,969 | 4,901 | 786 | 1,035 | 537 | 1,134 | 255 | 879 |
| Jackson township..... | 4,032 | 1,581 | 1,026 | 1,171 | 126 | 128 | 74 | 11 | 0 | 11 |
| Roanoke town..... | 1,715 | 680 | 396 | 527 | 54 | 58 | 36 | 7 | 0 | 7 |
| Jefferson township..... | 757 | 304 | 208 | 191 | 26 | 28 | 13 | 0 | 0 | 0 |
| Mount Etna town (part)..... | 30 | 13 | 8 | 9 | 0 | 0 | 0 | 0 | 0 | 0 |
| Lancaster township..... | 1,150 | 438 | 287 | 336 | 48 | 41 | 20 | 0 | 0 | 0 |
| Mount Etna town (part)..... | 48 | 23 | 10 | 6 | 3 | 6 | 2 | 0 | 0 | 0 |
| Polk township..... | 449 | 176 | 122 | 114 | 21 | 16 | 13 | 0 | 0 | 0 |
| Mount Etna town (part)..... | 14 | 5 | 4 | 4 | 1 | 0 | 0 | 0 | 0 | 0 |
| Rock Creek township..... | 1,350 | 521 | 324 | 421 | 31 | 53 | 26 | 0 | 0 | 0 |
| Markle town (part)..... | 645 | 259 | 134 | 206 | 14 | 32 | 16 | 0 | 0 | 0 |
| Salamonie township..... | 2,049 | 849 | 492 | 546 | 78 | 84 | 42 | 0 | 0 | 0 |
| Warren town..... | 1,239 | 515 | 269 | 347 | 53 | 55 | 27 | 0 | 0 | 0 |
| Union township..... | 1,235 | 470 | 350 | 355 | 28 | 32 | 16 | 0 | 0 | 0 |
| Huntington city (part)..... | 0 | 0 | 0 | 0 | 0 | 0 | 0 | 0 | 0 | 0 |
| Markle town (part)..... | 2 | 1 | 1 | 0 | 0 | 0 | 0 | 0 | 0 | 0 |
| Warren township..... | 672 | 251 | 180 | 201 | 17 | 23 | 10 | 0 | 0 | 0 |
| Wayne township..... | 540 | 213 | 144 | 148 | 11 | 24 | 11 | 0 | 0 | 0 |
| Mount Etna town (part)..... | 2 | 1 | 1 | 0 | 0 | 0 | 0 | 0 | 0 | 0 |
| Jackson County..... | 41,781 | 16,501 | 8,975 | 11,902 | 2,157 | 2,246 | 1,165 | 595 | 551 | 44 |
| Brownstown township..... | 5,288 | 2,098 | 1,196 | 1,587 | 222 | 185 | 99 | 264 | 260 | 4 |
| Brownstown town..... | 2,849 | 1,175 | 567 | 849 | 144 | 114 | 57 | 98 | 94 | 4 |
| Vallonia CDP (part)..... | 15 | 5 | 4 | 6 | 0 | 0 | 0 | 0 | 0 | 0 |
| Carr township..... | 1,510 | 587 | 324 | 427 | 94 | 78 | 44 | 0 | 0 | 0 |
| Medora town..... | 693 | 279 | 128 | 198 | 56 | 32 | 27 | 0 | 0 | 0 |
| Driftwood township..... | 860 | 335 | 211 | 258 | 26 | 30 | 20 | 0 | 0 | 0 |
| Vallonia CDP (part)..... | 321 | 130 | 73 | 91 | 9 | 18 | 12 | 0 | 0 | 0 |
| Grassy Fork township..... | 668 | 262 | 163 | 198 | 19 | 26 | 17 | 0 | 0 | 0 |
| Hamilton township..... | 1,660 | 634 | 418 | 497 | 46 | 65 | 39 | 0 | 0 | 0 |
| Jackson township..... | 19,711 | 7,873 | 3,782 | 5,652 | 1,117 | 1,287 | 634 | 331 | 291 | 40 |
| Seymour city (part)..... | 15,891 | 6,378 | 2,887 | 4,579 | 948 | 1,099 | 533 | 331 | 291 | 40 |
| Owen township..... | 1,572 | 609 | 387 | 416 | 95 | 65 | 47 | 0 | 0 | 0 |
| Pershing township..... | 1,394 | 547 | 332 | 350 | 95 | 70 | 37 | 0 | 0 | 0 |
| Freetown CDP..... | 385 | 151 | 82 | 101 | 28 | 23 | 13 | 0 | 0 | 0 |
| Redding township..... | 4,233 | 1,668 | 985 | 1,133 | 207 | 240 | 127 | 0 | 0 | 0 |
| Seymour city (part)..... | 1,281 | 529 | 242 | 340 | 65 | 105 | 56 | 0 | 0 | 0 |
| Salt Creek township..... | 344 | 133 | 82 | 106 | 13 | 10 | 7 | 0 | 0 | 0 |
| Vernon township..... | 3,419 | 1,342 | 790 | 918 | 196 | 173 | 87 | 0 | 0 | 0 |
| Crothersville town..... | 1,591 | 625 | 333 | 439 | 103 | 91 | 42 | 0 | 0 | 0 |
| Washington township..... | 1,122 | 413 | 305 | 360 | 27 | 17 | 7 | 0 | 0 | 0 |

Table 9.

Household Relationship and Group Quarters Population: 2010—Con.

[For information on confidentiality protection, nonsampling error, and definitions, see Selected Appendixes at <www.census.gov/prod/cen2010/cph-1-a.pdf>]

| State County County Subdivision Place | Household population | | | | | | | Group quarters population | | |
|--|----------------------|-------------|-----------------------------|--------|-----------------|--------------|-------------------|---------------------------|------------------------------|----------------------------------|
| | Total | Householder | Relationship to householder | | | | | Total | Institutionalized population | Non-institutionalized population |
| | | | Spouse | Child | Other relatives | Nonrelatives | | | | |
| | | | | | | Total | Unmarried partner | | | |
| Jasper County..... | 32,552 | 12,232 | 7,429 | 10,067 | 1,449 | 1,375 | 768 | 926 | 338 | 588 |
| Barkley township..... | 900 | 333 | 223 | 265 | 42 | 37 | 18 | 0 | 0 | 0 |
| Carpenter township..... | 1,953 | 793 | 433 | 551 | 80 | 96 | 61 | 0 | 0 | 0 |
| Remington town..... | 1,185 | 503 | 242 | 332 | 56 | 52 | 38 | 0 | 0 | 0 |
| Gillam township..... | 640 | 239 | 152 | 177 | 41 | 31 | 11 | 0 | 0 | 0 |
| Hanging Grove township..... | 230 | 93 | 62 | 68 | 5 | 2 | 2 | 0 | 0 | 0 |
| Jordan township..... | 355 | 137 | 98 | 95 | 4 | 21 | 13 | 0 | 0 | 0 |
| Kankakee township..... | 916 | 367 | 224 | 239 | 44 | 42 | 23 | 72 | 72 | 0 |
| Keener township..... | 10,067 | 3,756 | 2,349 | 3,138 | 456 | 368 | 198 | 43 | 43 | 0 |
| De Motte town..... | 3,771 | 1,560 | 833 | 1,079 | 140 | 159 | 91 | 43 | 43 | 0 |
| Roselawn CDP (part)..... | 1,490 | 494 | 300 | 527 | 98 | 71 | 37 | 0 | 0 | 0 |
| Marion township..... | 6,760 | 2,733 | 1,322 | 2,052 | 266 | 387 | 227 | 811 | 223 | 588 |
| Collegeville CDP..... | 68 | 27 | 19 | 19 | 1 | 2 | 2 | 262 | 0 | 262 |
| Rensselaer city..... | 5,655 | 2,336 | 1,048 | 1,690 | 229 | 352 | 205 | 204 | 204 | 0 |
| Milroy township..... | 276 | 102 | 68 | 77 | 16 | 13 | 10 | 0 | 0 | 0 |
| Newton township..... | 811 | 302 | 221 | 241 | 20 | 27 | 17 | 0 | 0 | 0 |
| Union township..... | 1,586 | 541 | 375 | 533 | 78 | 59 | 29 | 0 | 0 | 0 |
| Walker township..... | 3,663 | 1,269 | 932 | 1,179 | 168 | 115 | 60 | 0 | 0 | 0 |
| Wheatfield township..... | 4,395 | 1,567 | 970 | 1,452 | 229 | 177 | 99 | 0 | 0 | 0 |
| Wheatfield town..... | 853 | 322 | 155 | 292 | 40 | 44 | 26 | 0 | 0 | 0 |
| Jay County..... | 21,010 | 8,133 | 4,359 | 6,560 | 914 | 1,044 | 592 | 243 | 190 | 53 |
| Bearcreek township..... | 1,578 | 423 | 288 | 782 | 49 | 36 | 21 | 0 | 0 | 0 |
| Bryant town..... | 252 | 99 | 48 | 74 | 19 | 12 | 8 | 0 | 0 | 0 |
| Greene township..... | 989 | 363 | 250 | 310 | 36 | 30 | 18 | 0 | 0 | 0 |
| Jackson township..... | 965 | 296 | 205 | 397 | 36 | 31 | 18 | 0 | 0 | 0 |
| Jefferson township..... | 770 | 282 | 179 | 218 | 35 | 56 | 27 | 0 | 0 | 0 |
| Knox township..... | 503 | 196 | 124 | 125 | 21 | 37 | 13 | 0 | 0 | 0 |
| Madison township..... | 656 | 235 | 146 | 217 | 36 | 22 | 11 | 0 | 0 | 0 |
| Salamonia town..... | 157 | 52 | 32 | 57 | 11 | 5 | 2 | 0 | 0 | 0 |
| Noble township..... | 640 | 228 | 153 | 217 | 22 | 20 | 10 | 0 | 0 | 0 |
| Penn township..... | 1,239 | 510 | 262 | 334 | 48 | 85 | 50 | 0 | 0 | 0 |
| Pennville town..... | 701 | 292 | 121 | 207 | 26 | 55 | 34 | 0 | 0 | 0 |
| Pike township..... | 899 | 330 | 222 | 280 | 28 | 39 | 23 | 0 | 0 | 0 |
| Richland township..... | 4,480 | 1,817 | 868 | 1,315 | 227 | 253 | 140 | 38 | 38 | 0 |
| Dunkirk city (part)..... | 2,217 | 904 | 382 | 658 | 136 | 137 | 77 | 0 | 0 | 0 |
| Redkey town..... | 1,353 | 551 | 245 | 406 | 64 | 87 | 51 | 0 | 0 | 0 |
| Wabash township..... | 578 | 173 | 111 | 268 | 16 | 10 | 5 | 0 | 0 | 0 |
| Wayne township..... | 7,713 | 3,280 | 1,551 | 2,097 | 360 | 425 | 256 | 205 | 152 | 53 |
| Portland city..... | 6,038 | 2,607 | 1,113 | 1,661 | 293 | 364 | 215 | 185 | 152 | 33 |
| Jefferson County..... | 30,523 | 12,635 | 6,380 | 8,355 | 1,358 | 1,795 | 1,000 | 1,905 | 1,072 | 833 |
| Graham township..... | 1,668 | 640 | 399 | 458 | 82 | 89 | 50 | 0 | 0 | 0 |
| Deputy CDP..... | 86 | 37 | 18 | 22 | 1 | 8 | 5 | 0 | 0 | 0 |
| Hanover township..... | 4,430 | 1,778 | 916 | 1,262 | 193 | 281 | 168 | 936 | 119 | 817 |
| Hanover town..... | 2,610 | 1,075 | 473 | 742 | 129 | 191 | 111 | 936 | 119 | 817 |
| Lancaster township..... | 1,511 | 564 | 346 | 446 | 81 | 74 | 34 | 0 | 0 | 0 |
| Dupont town..... | 339 | 117 | 59 | 121 | 17 | 25 | 9 | 0 | 0 | 0 |
| Madison township..... | 16,446 | 7,186 | 3,205 | 4,341 | 699 | 1,015 | 546 | 969 | 953 | 16 |
| Madison city..... | 11,014 | 5,048 | 2,089 | 2,749 | 440 | 688 | 365 | 953 | 945 | 8 |
| Milton township..... | 896 | 362 | 194 | 218 | 52 | 70 | 43 | 0 | 0 | 0 |
| Brooksbury town..... | 81 | 32 | 10 | 25 | 3 | 11 | 8 | 0 | 0 | 0 |
| Monroe township..... | 374 | 155 | 86 | 102 | 13 | 18 | 14 | 0 | 0 | 0 |
| Republican township..... | 1,599 | 591 | 407 | 471 | 66 | 64 | 37 | 0 | 0 | 0 |
| Kent CDP..... | 70 | 28 | 18 | 16 | 4 | 4 | 3 | 0 | 0 | 0 |
| Saluda township..... | 1,370 | 533 | 303 | 372 | 79 | 83 | 53 | 0 | 0 | 0 |
| Shelby township..... | 1,133 | 407 | 274 | 353 | 49 | 50 | 21 | 0 | 0 | 0 |
| Canaan CDP..... | 90 | 31 | 17 | 31 | 9 | 2 | 1 | 0 | 0 | 0 |
| Smyrna township..... | 1,096 | 419 | 250 | 332 | 44 | 51 | 34 | 0 | 0 | 0 |
| Jennings County..... | 28,227 | 10,680 | 5,841 | 8,332 | 1,743 | 1,631 | 855 | 298 | 231 | 67 |
| Bigger township..... | 726 | 258 | 149 | 232 | 50 | 37 | 16 | 0 | 0 | 0 |
| Campbell township..... | 1,191 | 435 | 224 | 359 | 87 | 86 | 38 | 0 | 0 | 0 |
| Butlerville CDP..... | 282 | 107 | 52 | 90 | 12 | 21 | 11 | 0 | 0 | 0 |
| Center township..... | 8,617 | 3,455 | 1,550 | 2,556 | 489 | 567 | 296 | 277 | 231 | 46 |
| North Vernon city (part)..... | 6,457 | 2,655 | 1,059 | 1,940 | 349 | 454 | 248 | 269 | 231 | 38 |
| Columbia township..... | 868 | 331 | 216 | 259 | 40 | 22 | 13 | 0 | 0 | 0 |
| Geneva township..... | 7,566 | 2,782 | 1,562 | 2,210 | 553 | 459 | 244 | 18 | 0 | 18 |
| Country Squire Lakes CDP..... | 3,563 | 1,307 | 595 | 1,071 | 297 | 293 | 155 | 8 | 0 | 8 |
| Scipio CDP..... | 153 | 64 | 37 | 41 | 6 | 5 | 2 | 0 | 0 | 0 |
| Lovett township..... | 1,160 | 407 | 265 | 352 | 87 | 49 | 22 | 0 | 0 | 0 |
| Marion township..... | 1,117 | 427 | 260 | 309 | 61 | 60 | 36 | 0 | 0 | 0 |
| Montgomery township..... | 978 | 377 | 216 | 277 | 49 | 59 | 32 | 0 | 0 | 0 |
| Sand Creek township..... | 872 | 329 | 193 | 245 | 50 | 55 | 32 | 0 | 0 | 0 |
| Spencer township..... | 2,326 | 857 | 534 | 724 | 120 | 91 | 51 | 0 | 0 | 0 |
| Hayden CDP..... | 521 | 176 | 103 | 185 | 37 | 20 | 12 | 0 | 0 | 0 |
| Vernon township..... | 2,806 | 1,022 | 672 | 809 | 157 | 146 | 75 | 3 | 0 | 3 |
| North Vernon city (part)..... | 2 | 1 | 1 | 0 | 0 | 0 | 0 | 0 | 0 | 0 |
| Vernon town..... | 318 | 134 | 62 | 82 | 17 | 23 | 10 | 0 | 0 | 0 |

Table 9.

Household Relationship and Group Quarters Population: 2010—Con.

[For information on confidentiality protection, nonsampling error, and definitions, see Selected Appendixes at <www.census.gov/prod/cen2010/cph-1-a.pdf>]

| State County County Subdivision Place | Household population | | | | | | | Group quarters population | | |
|--|----------------------|-------------|-----------------------------|--------|-----------------|--------------|-------------------|---------------------------|------------------------------|----------------------------------|
| | Total | Householder | Relationship to householder | | | | | Total | Institutionalized population | Non-institutionalized population |
| | | | Spouse | Child | Other relatives | Nonrelatives | | | | |
| | | | | | | Total | Unmarried partner | | | |
| Johnson County..... | 137,322 | 52,242 | 29,950 | 42,742 | 5,971 | 6,417 | 3,376 | 2,332 | 1,699 | 633 |
| Blue River township..... | 4,931 | 1,915 | 923 | 1,395 | 354 | 344 | 191 | 5 | 0 | 5 |
| Edinburgh town (part)..... | 4,008 | 1,555 | 712 | 1,158 | 296 | 287 | 160 | 0 | 0 | 0 |
| Clark township..... | 2,460 | 825 | 604 | 788 | 165 | 78 | 34 | 0 | 0 | 0 |
| Greenwood city (part)..... | 347 | 73 | 63 | 139 | 59 | 13 | 1 | 0 | 0 | 0 |
| Franklin township..... | 19,172 | 7,653 | 3,716 | 5,762 | 957 | 1,084 | 571 | 1,513 | 924 | 589 |
| Franklin city (part)..... | 17,031 | 6,849 | 3,162 | 5,145 | 862 | 1,013 | 531 | 1,167 | 578 | 589 |
| Whiteland town (part)..... | 38 | 14 | 8 | 12 | 4 | 0 | 0 | 0 | 0 | 0 |
| Hensley township..... | 3,318 | 1,216 | 828 | 1,024 | 147 | 103 | 59 | 11 | 0 | 11 |
| Trafalgar town (part)..... | 1,087 | 384 | 208 | 402 | 41 | 52 | 31 | 11 | 0 | 11 |
| Needham township..... | 6,511 | 2,444 | 1,462 | 2,082 | 232 | 291 | 144 | 0 | 0 | 0 |
| Franklin city (part)..... | 4,200 | 1,580 | 884 | 1,385 | 146 | 205 | 105 | 0 | 0 | 0 |
| Nineveh township..... | 3,668 | 1,387 | 896 | 1,046 | 184 | 155 | 82 | 319 | 319 | 0 |
| Princes Lakes town..... | 1,312 | 528 | 301 | 348 | 66 | 69 | 32 | 0 | 0 | 0 |
| Trafalgar town (part)..... | 3 | 1 | 1 | 1 | 0 | 0 | 0 | 0 | 0 | 0 |
| Pleasant township..... | 52,687 | 20,610 | 10,426 | 16,181 | 2,499 | 2,971 | 1,560 | 270 | 264 | 6 |
| Franklin city (part)..... | 1,314 | 456 | 269 | 476 | 56 | 57 | 25 | 0 | 0 | 0 |
| Greenwood city (part)..... | 40,586 | 16,347 | 7,771 | 12,143 | 1,914 | 2,411 | 1,279 | 270 | 264 | 6 |
| New Whiteland town..... | 5,472 | 1,905 | 1,143 | 1,872 | 294 | 258 | 134 | 0 | 0 | 0 |
| Whiteland town (part)..... | 4,131 | 1,454 | 934 | 1,359 | 180 | 204 | 103 | 0 | 0 | 0 |
| Union township..... | 2,689 | 999 | 667 | 795 | 121 | 107 | 50 | 0 | 0 | 0 |
| Bargersville town (part)..... | 715 | 277 | 148 | 219 | 25 | 46 | 24 | 0 | 0 | 0 |
| White River township..... | 41,886 | 15,193 | 10,428 | 13,669 | 1,312 | 1,284 | 685 | 214 | 192 | 22 |
| Bargersville town (part)..... | 3,298 | 1,215 | 687 | 1,115 | 107 | 174 | 75 | 0 | 0 | 0 |
| Greenwood city (part)..... | 8,377 | 3,195 | 1,812 | 2,674 | 297 | 399 | 201 | 211 | 192 | 19 |
| Knox County..... | 35,795 | 15,249 | 7,395 | 9,556 | 1,542 | 2,053 | 1,029 | 2,645 | 785 | 1,860 |
| Busseron township..... | 1,360 | 560 | 315 | 374 | 49 | 62 | 35 | 33 | 33 | 0 |
| Emison CDP..... | 154 | 63 | 41 | 41 | 3 | 6 | 4 | 0 | 0 | 0 |
| Oaktown town..... | 575 | 256 | 114 | 156 | 20 | 29 | 17 | 33 | 33 | 0 |
| Decker township..... | 227 | 83 | 53 | 69 | 18 | 4 | 4 | 0 | 0 | 0 |
| Harrison township..... | 1,916 | 754 | 466 | 584 | 57 | 55 | 35 | 0 | 0 | 0 |
| Monroe City town..... | 545 | 217 | 115 | 186 | 18 | 9 | 7 | 0 | 0 | 0 |
| Johnson township..... | 1,382 | 539 | 359 | 384 | 57 | 43 | 26 | 0 | 0 | 0 |
| Decker town..... | 249 | 92 | 58 | 69 | 20 | 10 | 3 | 0 | 0 | 0 |
| Palmyra township..... | 1,466 | 578 | 382 | 410 | 49 | 47 | 26 | 0 | 0 | 0 |
| Steen township..... | 900 | 352 | 208 | 267 | 30 | 43 | 24 | 0 | 0 | 0 |
| Wheatland town..... | 480 | 191 | 93 | 149 | 18 | 29 | 17 | 0 | 0 | 0 |
| Vigo township..... | 4,031 | 1,659 | 842 | 1,109 | 224 | 197 | 110 | 0 | 0 | 0 |
| Bicknell city (part)..... | 2,430 | 981 | 446 | 703 | 162 | 138 | 81 | 0 | 0 | 0 |
| Edwardsport town..... | 303 | 128 | 67 | 77 | 17 | 14 | 6 | 0 | 0 | 0 |
| Sandborn town..... | 415 | 174 | 97 | 107 | 22 | 15 | 8 | 0 | 0 | 0 |
| Westphalia CDP..... | 202 | 90 | 49 | 43 | 8 | 12 | 6 | 0 | 0 | 0 |
| Vincennes township..... | 21,139 | 9,341 | 3,939 | 5,436 | 929 | 1,494 | 711 | 2,568 | 716 | 1,852 |
| Vincennes city..... | 16,256 | 7,407 | 2,725 | 4,090 | 710 | 1,324 | 624 | 2,167 | 315 | 1,852 |
| Washington township..... | 2,278 | 936 | 535 | 630 | 94 | 83 | 45 | 8 | 0 | 8 |
| Bicknell city (part)..... | 477 | 206 | 82 | 139 | 18 | 32 | 18 | 8 | 0 | 8 |
| Bruceville town..... | 478 | 193 | 94 | 157 | 19 | 15 | 6 | 0 | 0 | 0 |
| Ragsdale CDP..... | 129 | 52 | 35 | 35 | 7 | 0 | 0 | 0 | 0 | 0 |
| Widner township..... | 1,096 | 447 | 296 | 293 | 35 | 25 | 13 | 36 | 36 | 0 |
| Freelandville CDP..... | 607 | 255 | 153 | 169 | 18 | 12 | 7 | 36 | 36 | 0 |
| Kosciusko County..... | 75,790 | 29,197 | 16,515 | 22,938 | 3,394 | 3,746 | 1,945 | 1,568 | 660 | 908 |
| Clay township..... | 1,712 | 646 | 399 | 490 | 90 | 87 | 48 | 0 | 0 | 0 |
| Claypool town..... | 431 | 155 | 80 | 139 | 26 | 31 | 18 | 0 | 0 | 0 |
| Etna township..... | 1,495 | 502 | 321 | 576 | 56 | 40 | 25 | 8 | 0 | 8 |
| Etna Green town..... | 578 | 219 | 115 | 185 | 32 | 27 | 15 | 8 | 0 | 8 |
| Franklin township..... | 1,127 | 415 | 277 | 365 | 29 | 41 | 20 | 0 | 0 | 0 |
| Mentone town (part)..... | 230 | 87 | 51 | 71 | 8 | 13 | 4 | 0 | 0 | 0 |
| Harrison township..... | 3,587 | 1,396 | 781 | 1,036 | 178 | 196 | 109 | 0 | 0 | 0 |
| Mentone town (part)..... | 771 | 282 | 145 | 259 | 34 | 51 | 28 | 0 | 0 | 0 |
| Jackson township..... | 1,238 | 444 | 293 | 408 | 45 | 48 | 24 | 0 | 0 | 0 |
| Sidney town..... | 83 | 34 | 20 | 24 | 2 | 3 | 3 | 0 | 0 | 0 |
| Jefferson township..... | 2,040 | 632 | 409 | 852 | 65 | 82 | 41 | 0 | 0 | 0 |
| Nappanee city (part)..... | 486 | 186 | 55 | 178 | 18 | 49 | 28 | 0 | 0 | 0 |
| Lake township..... | 1,572 | 625 | 359 | 431 | 72 | 85 | 52 | 16 | 0 | 16 |
| Silver Lake town..... | 899 | 366 | 178 | 234 | 55 | 66 | 41 | 16 | 0 | 16 |
| Monroe township..... | 1,147 | 440 | 264 | 342 | 50 | 51 | 26 | 0 | 0 | 0 |
| Plain township..... | 7,698 | 2,826 | 1,689 | 2,406 | 383 | 394 | 222 | 0 | 0 | 0 |
| Leesburg town..... | 555 | 214 | 123 | 154 | 33 | 31 | 12 | 0 | 0 | 0 |
| Warsaw city (part)..... | 229 | 102 | 23 | 85 | 5 | 14 | 7 | 0 | 0 | 0 |
| Prairie township..... | 1,651 | 618 | 410 | 502 | 57 | 64 | 37 | 0 | 0 | 0 |
| Scott township..... | 1,696 | 460 | 368 | 780 | 59 | 29 | 12 | 0 | 0 | 0 |
| Seward township..... | 2,567 | 970 | 570 | 742 | 155 | 130 | 63 | 0 | 0 | 0 |
| Burket town..... | 195 | 68 | 32 | 69 | 14 | 12 | 7 | 0 | 0 | 0 |
| Tippecanoe township..... | 6,661 | 2,776 | 1,571 | 1,709 | 292 | 313 | 193 | 0 | 0 | 0 |
| North Webster town..... | 1,146 | 501 | 236 | 301 | 47 | 61 | 32 | 0 | 0 | 0 |
| Turkey Creek township..... | 8,428 | 3,421 | 1,842 | 2,260 | 405 | 500 | 273 | 0 | 0 | 0 |
| Syracuse town (part)..... | 2,810 | 1,158 | 493 | 813 | 137 | 209 | 111 | 0 | 0 | 0 |
| Van Buren township..... | 4,121 | 1,596 | 937 | 1,235 | 202 | 151 | 75 | 47 | 47 | 0 |
| Milford town..... | 1,515 | 613 | 286 | 476 | 73 | 67 | 35 | 47 | 47 | 0 |

Table 9.

Household Relationship and Group Quarters Population: 2010—Con.

[For information on confidentiality protection, nonsampling error, and definitions, see Selected Appendixes at <www.census.gov/prod/cen2010/cph-1-a.pdf>]

| State County County Subdivision Place | Household population | | | | | | | Group quarters population | | |
|---|--|--|--|--|--|---|---|--|--|---|
| | Total | Householder | Relationship to householder | | | | | Total | Institutionalized population | Non-institutionalized population |
| | | | Spouse | Child | Other relatives | Nonrelatives | | | | |
| | | | | | | Total | Unmarried partner | | | |
| Kosciusko County—Con. Van Buren township—Con. Syracuse town (part)..... Washington township..... Pierceton town..... Wayne township..... Warsaw city (part)..... Winona Lake town..... LaGrange County..... Bloomfield township..... Lagrange town (part)..... Clay township..... Lagrange town (part)..... Clearspring township..... Topeka town (part)..... Eden township..... Topeka town (part)..... Greenfield township..... Johnson township..... Wolcottville town (part)..... Lima township..... Howe CDP..... Milford township..... Newbury township..... Shipshewana town..... Springfield township..... Van Buren township..... Lake County..... Calumet township..... Gary city (part)..... Griffith town (part)..... Lake Station city (part)..... Cedar Creek township..... Cedar Lake town (part)..... Lake Dalecarlia CDP..... Lowell town (part)..... Shelby CDP..... Center township..... Cedar Lake town (part)..... Crown Point city (part)..... St. John town (part)..... Eagle Creek township..... Hanover township..... Cedar Lake town (part)..... St. John town (part)..... Hobart township..... Gary city (part)..... Hobart city (part)..... Lake Station city (part)..... New Chicago town..... North township..... East Chicago city..... Hammond city..... Highland town..... Munster town..... Whiting city..... Ross township..... Crown Point city (part)..... Hobart city (part)..... Merrillville town..... St. John township..... Crown Point city (part)..... Dyer town..... Griffith town (part)..... St. John town (part)..... Schererville town..... West Creek township..... Cedar Lake town (part)..... Lowell town (part)..... Schneider town..... Winfield township..... Lakes of the Four Seasons CDP (part)..... Winfield town..... LaPorte County..... Cass township..... Wanatah town (part)..... Center township..... La Porte city (part)..... | 0 2,996 1,015 26,054 12,753 4,115 36,804 5,248 2,473 3,414 61 4,181 647 4,231 506 1,276 3,392 469 2,357 657 2,868 5,219 658 1,179 3,439 489,656 103,536 79,487 16,787 0 12,014 4 1,355 6,424 539 31,355 5,116 19,337 37 1,664 12,422 6,393 3,448 39,163 99 24,055 12,454 2,035 161,371 29,520 79,855 23,692 23,307 4,997 45,923 6,049 4,860 34,791 65,433 68 16,042 98 11,357 29,123 6,826 26 2,769 277 9,949 3,936 4,278 104,844 1,833 669 24,528 17,530 | 0 1,166 397 10,264 5,359 1,569 11,598 1,923 1,022 882 19 1,144 251 1,044 170 481 1,276 182 858 247 1,160 1,441 297 402 987 188,157 40,711 31,337 6,616 0 4,355 2 525 2,340 220 12,109 1,842 7,819 19 679 4,497 2,341 1,193 15,065 43 9,498 4,577 763 61,511 10,724 29,949 9,924 9,015 1,899 18,491 2,552 2,152 13,696 24,861 23 5,985 52 3,835 11,883 2,484 8 1,052 98 3,394 1,424 1,427 42,331 713 281 9,905 7,277 | 0 636 194 5,389 2,330 908 7,843 1,050 438 676 12 835 119 841 94 295 817 88 523 145 721 1,085 140 263 737 84,049 11,934 7,894 2,945 0 2,720 0 319 1,372 114 6,864 960 4,211 13 380 2,818 1,292 881 7,034 14 4,685 1,941 295 25,090 2,995 11,095 4,948 5,329 723 8,144 1,553 950 5,791 15,161 20 3,818 27 2,914 6,329 1,556 8 537 52 2,348 937 1,009 20,445 448 156 4,595 2,776 | 0 888 329 7,916 3,656 1,295 14,955 1,744 762 1,688 29 2,036 233 2,196 191 385 1,028 145 734 206 756 2,473 171 387 1,528 159,373 34,964 27,280 5,356 0 3,922 0 387 2,178 143 9,733 1,652 5,849 5 450 3,993 2,057 1,170 11,887 30 7,188 3,871 627 54,159 11,203 26,948 6,828 7,474 1,706 14,045 1,553 1,258 11,177 20,504 22 5,070 6 3,975 8,460 2,230 10 942 96 3,486 1,283 1,522 30,056 531 181 7,222 5,145 | 0 149 46 1,107 594 140 1,436 322 141 107 1 91 19 103 26 61 170 33 130 29 116 127 19 82 127 35,609 10,434 8,780 1,031 0 547 0 78 251 37 1,381 330 739 0 75 628 378 134 2,830 4 1,425 1,179 195 12,931 3,222 7,280 1,102 946 381 3,162 354 256 2,544 2,918 1 750 7 411 1,374 278 0 110 15 425 162 206 5,882 79 27 1,229 985 | 0 157 49 1,378 814 203 972 209 110 61 0 75 25 47 25 54 101 21 112 30 115 93 31 45 60 22,468 5,493 4,196 839 0 470 2 46 283 25 1,268 332 719 0 80 486 325 70 2,347 8 1,259 886 155 7,680 1,376 4,583 890 543 288 2,081 249 244 1,583 1,989 2 419 6 222 1,077 278 0 128 16 296 130 114 6,130 62 24 1,577 1,347 | 0 89 28 636 399 62 484 102 59 20 0 45 14 18 7 31 56 15 50 11 67 34 12 26 35 12,001 2,821 2,084 509 0 231 2 21 138 16 697 180 416 0 44 255 177 40 1,257 4 690 467 78 4,115 743 2,420 504 296 152 1,070 136 141 790 1,190 2 244 6 121 663 153 0 85 6 168 68 68 3,366 37 15 873 750 | 0 0 0 1,497 577 793 324 164 91 10 0 0 0 0 0 0 0 150 150 0 0 0 0 0 0 0 0 6,349 722 708 8 0 83 0 0 83 21 21 0 254 0 136 118 0 1,967 1,500 8 455 1,308 0 348 0 8 120 0 0 105 0 105 6,623 0 0 547 465 | 0 0 0 613 429 78 183 159 86 0 0 0 0 0 0 0 24 24 0 0 0 0 0 0 0 0 3,659 261 261 0 0 73 0 0 73 0 343 0 343 0 0 4 21 0 0 119 0 1 118 0 1,862 1,496 0 366 403 0 340 0 0 63 0 0 105 0 105 6,380 0 0 518 436 | 0 0 0 884 148 715 141 5 5 10 0 0 0 0 0 0 126 126 0 0 0 0 0 0 0 0 2,690 461 447 8 0 10 0 0 10 0 58 0 20 0 4 21 21 0 135 0 135 0 0 15 0 105 4 0 29 0 |

Table 9.

Household Relationship and Group Quarters Population: 2010—Con.

[For information on confidentiality protection, nonsampling error, and definitions, see Selected Appendixes at <www.census.gov/prod/cen2010/cph-1-a.pdf>]

| State County County Subdivision Place | Household population | | | | | | | Group quarters population | | |
|--|----------------------|-------------|-----------------------------|--------|-----------------|--------------|-------------------|---------------------------|------------------------------|----------------------------------|
| | Total | Householder | Relationship to householder | | | | | Total | Institutionalized population | Non-institutionalized population |
| | | | Spouse | Child | Other relatives | Nonrelatives | | | | |
| | | | | | | Total | Unmarried partner | | | |
| LaPorte County—Con. | | | | | | | | | | |
| Clinton township..... | 1,507 | 570 | 358 | 464 | 46 | 69 | 37 | 0 | 0 | 0 |
| Wanatah town (part)..... | 379 | 155 | 87 | 103 | 10 | 24 | 19 | 0 | 0 | 0 |
| Coolspring township..... | 14,484 | 6,207 | 2,769 | 3,931 | 802 | 775 | 432 | 234 | 234 | 0 |
| Michigan City city (part)..... | 6,810 | 3,121 | 954 | 1,914 | 418 | 403 | 225 | 234 | 234 | 0 |
| Trail Creek town (part)..... | 773 | 337 | 186 | 195 | 26 | 29 | 23 | 0 | 0 | 0 |
| Dewey township..... | 935 | 390 | 214 | 245 | 50 | 36 | 22 | 0 | 0 | 0 |
| La Crosse town..... | 551 | 227 | 120 | 154 | 26 | 24 | 16 | 0 | 0 | 0 |
| Galena township..... | 1,899 | 733 | 474 | 487 | 101 | 104 | 39 | 0 | 0 | 0 |
| Hanna township..... | 965 | 377 | 221 | 254 | 55 | 58 | 30 | 0 | 0 | 0 |
| Hanna CDP..... | 463 | 185 | 103 | 114 | 34 | 27 | 12 | 0 | 0 | 0 |
| Hudson township..... | 1,883 | 745 | 397 | 541 | 92 | 108 | 57 | 0 | 0 | 0 |
| Hudson Lake CDP..... | 1,297 | 525 | 256 | 363 | 73 | 80 | 42 | 0 | 0 | 0 |
| Johnson township..... | 198 | 72 | 48 | 60 | 15 | 3 | 3 | 0 | 0 | 0 |
| Kankakee township..... | 4,830 | 1,754 | 1,080 | 1,506 | 255 | 235 | 130 | 0 | 0 | 0 |
| La Porte city (part)..... | 1,204 | 427 | 209 | 406 | 83 | 79 | 41 | 0 | 0 | 0 |
| Rolling Prairie CDP..... | 582 | 213 | 121 | 174 | 38 | 36 | 21 | 0 | 0 | 0 |
| Lincoln township..... | 1,794 | 722 | 416 | 454 | 114 | 88 | 46 | 0 | 0 | 0 |
| Fish Lake CDP..... | 1,016 | 436 | 235 | 234 | 64 | 47 | 22 | 0 | 0 | 0 |
| Michigan township..... | 25,078 | 10,408 | 3,897 | 7,245 | 1,803 | 1,725 | 958 | 2,444 | 2,272 | 172 |
| Long Beach town..... | 1,179 | 555 | 331 | 240 | 29 | 24 | 18 | 0 | 0 | 0 |
| Michiana Shores town (part)..... | 178 | 86 | 46 | 29 | 13 | 4 | 3 | 0 | 0 | 0 |
| Michigan City city (part)..... | 21,999 | 9,015 | 3,100 | 6,551 | 1,700 | 1,633 | 896 | 2,436 | 2,272 | 164 |
| Pottawattamie Park town..... | 227 | 102 | 63 | 56 | 1 | 5 | 3 | 8 | 0 | 8 |
| Trail Creek town (part)..... | 1,279 | 548 | 289 | 335 | 53 | 54 | 33 | 0 | 0 | 0 |
| New Durham township..... | 5,485 | 2,194 | 1,121 | 1,583 | 207 | 380 | 185 | 3,179 | 3,178 | 1 |
| Westville town..... | 2,675 | 1,093 | 482 | 809 | 100 | 191 | 114 | 3,178 | 3,178 | 0 |
| Noble township..... | 1,625 | 578 | 390 | 507 | 78 | 72 | 40 | 0 | 0 | 0 |
| Pleasant township..... | 3,380 | 1,334 | 725 | 942 | 200 | 179 | 105 | 0 | 0 | 0 |
| La Porte city (part)..... | 1,294 | 587 | 226 | 353 | 56 | 72 | 45 | 0 | 0 | 0 |
| Prairie township..... | 209 | 83 | 55 | 56 | 1 | 14 | 7 | 0 | 0 | 0 |
| Scipio township..... | 4,384 | 1,821 | 1,073 | 1,189 | 162 | 139 | 71 | 186 | 178 | 8 |
| La Porte city (part)..... | 1,409 | 671 | 298 | 336 | 53 | 51 | 24 | 151 | 151 | 0 |
| Springfield township..... | 4,012 | 1,643 | 902 | 988 | 249 | 230 | 136 | 33 | 0 | 33 |
| Michiana Shores town (part)..... | 135 | 75 | 37 | 17 | 2 | 4 | 4 | 0 | 0 | 0 |
| Union township..... | 2,348 | 871 | 412 | 753 | 174 | 138 | 89 | 0 | 0 | 0 |
| Kingsford Heights town..... | 1,435 | 509 | 229 | 510 | 107 | 80 | 52 | 0 | 0 | 0 |
| Washington township..... | 1,357 | 463 | 312 | 446 | 73 | 63 | 31 | 0 | 0 | 0 |
| Kingsbury town..... | 242 | 91 | 58 | 72 | 12 | 9 | 6 | 0 | 0 | 0 |
| Wills township..... | 2,110 | 748 | 538 | 652 | 97 | 75 | 38 | 0 | 0 | 0 |
| Lawrence County..... | 45,481 | 18,811 | 10,176 | 12,583 | 2,009 | 1,902 | 1,132 | 653 | 604 | 49 |
| Bono township..... | 833 | 332 | 204 | 218 | 47 | 32 | 18 | 0 | 0 | 0 |
| Guthrie township..... | 1,383 | 554 | 324 | 375 | 60 | 70 | 51 | 0 | 0 | 0 |
| Indian Creek township..... | 2,775 | 1,074 | 691 | 808 | 123 | 79 | 44 | 0 | 0 | 0 |
| Oolitic town (part)..... | 0 | 0 | 0 | 0 | 0 | 0 | 0 | 0 | 0 | 0 |
| Marion township..... | 9,355 | 3,818 | 2,054 | 2,617 | 442 | 424 | 255 | 94 | 86 | 8 |
| Mitchell city..... | 4,256 | 1,786 | 782 | 1,246 | 217 | 225 | 127 | 94 | 86 | 8 |
| Marshall township..... | 4,660 | 1,858 | 1,185 | 1,280 | 157 | 180 | 106 | 0 | 0 | 0 |
| Avoca CDP..... | 583 | 248 | 151 | 139 | 25 | 20 | 13 | 0 | 0 | 0 |
| Perry township..... | 2,259 | 838 | 542 | 707 | 88 | 84 | 52 | 0 | 0 | 0 |
| Pleasant Run township..... | 1,883 | 750 | 454 | 504 | 108 | 67 | 35 | 0 | 0 | 0 |
| Shawswick township..... | 19,910 | 8,619 | 4,137 | 5,443 | 842 | 869 | 516 | 559 | 518 | 41 |
| Bedford city..... | 12,854 | 5,801 | 2,405 | 3,475 | 539 | 634 | 374 | 559 | 518 | 41 |
| Oolitic town (part)..... | 1,184 | 534 | 242 | 304 | 56 | 48 | 31 | 0 | 0 | 0 |
| Spice Valley township..... | 2,423 | 968 | 585 | 631 | 142 | 97 | 55 | 0 | 0 | 0 |
| Williams CDP..... | 286 | 116 | 64 | 73 | 20 | 13 | 7 | 0 | 0 | 0 |
| Madison County..... | 125,359 | 51,927 | 24,598 | 34,776 | 6,822 | 7,236 | 3,746 | 6,277 | 4,758 | 1,519 |
| Adams township..... | 3,892 | 1,515 | 949 | 1,087 | 199 | 142 | 85 | 0 | 0 | 0 |
| Anderson city (part)..... | 15 | 4 | 2 | 7 | 1 | 1 | 1 | 0 | 0 | 0 |
| Markleville town..... | 528 | 196 | 114 | 157 | 35 | 26 | 15 | 0 | 0 | 0 |
| Anderson township..... | 54,085 | 23,687 | 8,688 | 14,379 | 3,395 | 3,936 | 1,971 | 2,351 | 860 | 1,491 |
| Anderson city (part)..... | 51,992 | 22,755 | 8,158 | 13,882 | 3,335 | 3,862 | 1,931 | 2,351 | 860 | 1,491 |
| Country Club Heights town..... | 79 | 35 | 25 | 15 | 2 | 2 | 0 | 0 | 0 | 0 |
| Edgewood town..... | 1,913 | 854 | 473 | 461 | 55 | 70 | 40 | 0 | 0 | 0 |
| River Forest town..... | 22 | 9 | 8 | 4 | 0 | 1 | 0 | 0 | 0 | 0 |
| Woodlawn Heights town..... | 79 | 34 | 24 | 17 | 3 | 1 | 0 | 0 | 0 | 0 |
| Boone township..... | 661 | 248 | 168 | 201 | 31 | 13 | 11 | 0 | 0 | 0 |
| Duck Creek township..... | 548 | 220 | 147 | 139 | 24 | 18 | 12 | 0 | 0 | 0 |
| Elwood city (part)..... | 41 | 19 | 11 | 9 | 1 | 1 | 1 | 0 | 0 | 0 |
| Fall Creek township..... | 10,985 | 4,331 | 2,525 | 3,341 | 371 | 417 | 247 | 3,710 | 3,710 | 0 |
| Anderson city (part)..... | 25 | 11 | 5 | 8 | 0 | 1 | 1 | 0 | 0 | 0 |
| Pendleton town (part)..... | 3,976 | 1,693 | 783 | 1,225 | 112 | 163 | 105 | 89 | 89 | 0 |
| Green township..... | 7,537 | 2,578 | 1,589 | 2,647 | 332 | 391 | 198 | 0 | 0 | 0 |
| Ingalls town..... | 2,394 | 834 | 449 | 828 | 119 | 164 | 89 | 0 | 0 | 0 |
| Pendleton town (part)..... | 188 | 61 | 48 | 66 | 8 | 5 | 4 | 0 | 0 | 0 |
| Jackson township..... | 1,904 | 737 | 483 | 535 | 88 | 61 | 32 | 0 | 0 | 0 |
| Lafayette township..... | 5,232 | 2,160 | 1,086 | 1,463 | 280 | 243 | 103 | 43 | 43 | 0 |
| Anderson city (part)..... | 1,299 | 616 | 165 | 330 | 99 | 89 | 36 | 43 | 43 | 0 |
| Frankton town (part)..... | 440 | 164 | 97 | 143 | 24 | 12 | 7 | 0 | 0 | 0 |

Table 9.

Household Relationship and Group Quarters Population: 2010—Con.

[For information on confidentiality protection, nonsampling error, and definitions, see Selected Appendixes at <www.census.gov/prod/cen2010/cph-1-a.pdf>]

| State County County Subdivision Place | Household population | | | | | | | Group quarters population | | | | | |
|--|----------------------|-------------|-----------------------------|---------|-----------------|--------------|-------------------|---------------------------|------------------------------|----------------------------------|--|--|--|
| | Total | Householder | Relationship to householder | | | | | Total | Institutionalized population | Non-institutionalized population | | | |
| | | | Spouse | Child | Other relatives | Nonrelatives | | | | | | | |
| | | | | | | Total | Unmarried partner | | | | | | |
| Madison County—Con. | | | | | | | | | | | | | |
| Monroe township..... | 8,725 | 3,569 | 1,798 | 2,459 | 429 | 470 | 238 | 61 | 61 | 0 | | | |
| Alexandria city..... | 5,084 | 2,113 | 892 | 1,514 | 245 | 320 | 166 | 61 | 61 | 0 | | | |
| Orestes town..... | 414 | 148 | 89 | 127 | 24 | 26 | 14 | 0 | 0 | 0 | | | |
| Pipe Creek township..... | 12,493 | 5,025 | 2,484 | 3,395 | 841 | 748 | 408 | 4 | 0 | 4 | | | |
| Elwood city (part)..... | 8,563 | 3,433 | 1,533 | 2,369 | 638 | 590 | 324 | 4 | 0 | 4 | | | |
| Frankton town (part)..... | 1,422 | 568 | 290 | 431 | 75 | 58 | 28 | 0 | 0 | 0 | | | |
| Richland township..... | 4,775 | 1,968 | 1,252 | 1,156 | 247 | 152 | 61 | 0 | 0 | 0 | | | |
| Anderson city (part)..... | 392 | 171 | 98 | 101 | 13 | 9 | 7 | 0 | 0 | 0 | | | |
| Stony Creek township..... | 3,863 | 1,504 | 895 | 1,154 | 131 | 179 | 97 | 8 | 0 | 8 | | | |
| Lapel town..... | 2,068 | 803 | 428 | 646 | 78 | 113 | 65 | 0 | 0 | 0 | | | |
| Union township..... | 8,824 | 3,667 | 2,105 | 2,277 | 387 | 388 | 240 | 74 | 58 | 16 | | | |
| Anderson city (part)..... | 5 | 3 | 2 | 0 | 0 | 0 | 0 | 7 | 7 | 0 | | | |
| Chesterfield town (part)..... | 2,487 | 1,089 | 450 | 688 | 113 | 147 | 94 | 59 | 51 | 8 | | | |
| Van Buren township..... | 1,835 | 718 | 429 | 543 | 67 | 78 | 43 | 26 | 26 | 0 | | | |
| Summitville town..... | 967 | 378 | 203 | 293 | 42 | 51 | 28 | 0 | 0 | 0 | | | |
| Marion County..... | 886,718 | 366,176 | 135,219 | 258,663 | 60,110 | 66,550 | 31,528 | 16,675 | 9,267 | 7,408 | | | |
| Center township..... | 136,802 | 58,339 | 13,777 | 37,143 | 12,999 | 14,544 | 6,378 | 5,985 | 3,975 | 2,010 | | | |
| Beech Grove city (part)..... | 3,081 | 1,252 | 518 | 906 | 193 | 212 | 110 | 297 | 228 | 69 | | | |
| Indianapolis city (balance) (part)..... | 133,721 | 57,087 | 13,259 | 36,237 | 12,806 | 14,332 | 6,268 | 5,688 | 3,747 | 1,941 | | | |
| Decatur township..... | 32,161 | 11,457 | 5,577 | 10,724 | 2,167 | 2,236 | 1,169 | 227 | 225 | 2 | | | |
| Indianapolis city (balance) (part)..... | 32,161 | 11,457 | 5,577 | 10,724 | 2,167 | 2,236 | 1,169 | 227 | 225 | 2 | | | |
| Franklin township..... | 54,449 | 20,113 | 11,348 | 17,902 | 2,402 | 2,684 | 1,442 | 145 | 145 | 0 | | | |
| Beech Grove city (part)..... | 1,655 | 742 | 154 | 588 | 60 | 111 | 59 | 0 | 0 | 0 | | | |
| Indianapolis city (balance) (part)..... | 52,794 | 19,371 | 11,194 | 17,314 | 2,342 | 2,573 | 1,383 | 145 | 145 | 0 | | | |
| Lawrence township..... | 117,849 | 47,389 | 19,781 | 36,985 | 7,187 | 6,507 | 3,411 | 598 | 503 | 95 | | | |
| Indianapolis city (balance) (part)..... | 72,181 | 29,525 | 11,894 | 22,159 | 4,532 | 4,071 | 2,096 | 265 | 214 | 51 | | | |
| Lawrence city..... | 45,668 | 17,864 | 7,887 | 14,826 | 2,655 | 2,436 | 1,315 | 333 | 289 | 44 | | | |
| Perry township..... | 106,893 | 43,812 | 18,977 | 30,300 | 6,154 | 7,650 | 3,730 | 2,079 | 599 | 1,480 | | | |
| Beech Grove city (part)..... | 9,154 | 3,904 | 1,530 | 2,601 | 505 | 614 | 333 | 5 | 0 | 5 | | | |
| Homecroft town..... | 722 | 308 | 170 | 198 | 21 | 25 | 14 | 0 | 0 | 0 | | | |
| Indianapolis city (balance) (part)..... | 95,305 | 38,904 | 16,920 | 27,046 | 5,524 | 6,911 | 3,327 | 2,074 | 599 | 1,475 | | | |
| Southport city..... | 1,712 | 696 | 357 | 455 | 104 | 100 | 56 | 0 | 0 | 0 | | | |
| Pike township..... | 77,459 | 32,742 | 11,949 | 23,252 | 4,785 | 4,731 | 2,348 | 436 | 387 | 49 | | | |
| Clermont town (part)..... | 307 | 128 | 93 | 61 | 10 | 15 | 9 | 0 | 0 | 0 | | | |
| Indianapolis city (balance) (part)..... | 77,152 | 32,614 | 11,856 | 23,191 | 4,775 | 4,716 | 2,339 | 436 | 387 | 49 | | | |
| Warren township..... | 98,423 | 39,122 | 14,590 | 30,686 | 7,367 | 6,658 | 3,442 | 1,010 | 771 | 239 | | | |
| Beech Grove city (part)..... | 0 | 0 | 0 | 0 | 0 | 0 | 0 | 0 | 0 | 0 | | | |
| Cumberland town (part)..... | 2,590 | 983 | 291 | 904 | 220 | 192 | 106 | 7 | 0 | 7 | | | |
| Indianapolis city (balance) (part)..... | 94,353 | 37,325 | 14,112 | 29,456 | 7,068 | 6,392 | 3,295 | 1,003 | 771 | 232 | | | |
| Warren Park town..... | 1,480 | 814 | 187 | 326 | 79 | 74 | 41 | 0 | 0 | 0 | | | |
| Washington township..... | 128,214 | 59,665 | 20,808 | 30,996 | 6,029 | 10,716 | 4,350 | 3,835 | 1,136 | 2,699 | | | |
| Crows Nest town..... | 73 | 34 | 25 | 11 | 1 | 2 | 2 | 0 | 0 | 0 | | | |
| Indianapolis city (balance) (part)..... | 125,138 | 58,380 | 20,037 | 30,150 | 5,961 | 10,610 | 4,285 | 3,835 | 1,136 | 2,699 | | | |
| Meridian Hills town..... | 1,616 | 644 | 417 | 478 | 32 | 45 | 30 | 0 | 0 | 0 | | | |
| North Crows Nest town..... | 45 | 19 | 14 | 11 | 0 | 1 | 1 | 0 | 0 | 0 | | | |
| Rocky Ripple town..... | 606 | 291 | 108 | 149 | 20 | 38 | 23 | 0 | 0 | 0 | | | |
| Spring Hill town..... | 98 | 55 | 28 | 7 | 2 | 6 | 2 | 0 | 0 | 0 | | | |
| Williams Creek town..... | 407 | 146 | 114 | 132 | 6 | 9 | 4 | 0 | 0 | 0 | | | |
| Wynnedale town..... | 231 | 96 | 65 | 58 | 7 | 5 | 3 | 0 | 0 | 0 | | | |
| Wayne township..... | 134,468 | 53,537 | 18,412 | 40,675 | 11,020 | 10,824 | 5,258 | 2,360 | 1,526 | 834 | | | |
| Clermont town (part)..... | 1,049 | 451 | 199 | 293 | 51 | 55 | 34 | 0 | 0 | 0 | | | |
| Indianapolis city (balance) (part)..... | 121,607 | 47,536 | 16,416 | 37,357 | 10,387 | 9,911 | 4,822 | 2,360 | 1,526 | 834 | | | |
| Speedway town..... | 11,812 | 5,550 | 1,797 | 3,025 | 582 | 858 | 402 | 0 | 0 | 0 | | | |
| Marshall County..... | 46,381 | 17,406 | 9,949 | 14,812 | 2,170 | 2,044 | 1,022 | 670 | 513 | 157 | | | |
| Bourbon township..... | 3,152 | 1,133 | 655 | 1,106 | 129 | 129 | 62 | 0 | 0 | 0 | | | |
| Bourbon town..... | 1,810 | 678 | 333 | 629 | 84 | 86 | 44 | 0 | 0 | 0 | | | |
| Center township..... | 15,237 | 5,889 | 2,980 | 4,752 | 848 | 768 | 384 | 356 | 281 | 75 | | | |
| Plymouth city (part)..... | 9,822 | 3,940 | 1,564 | 3,073 | 624 | 621 | 328 | 211 | 182 | 29 | | | |
| German township..... | 8,791 | 3,094 | 1,875 | 3,196 | 317 | 309 | 144 | 111 | 94 | 17 | | | |
| Bremen town..... | 4,477 | 1,736 | 877 | 1,476 | 187 | 201 | 98 | 111 | 94 | 17 | | | |
| Green township..... | 1,103 | 392 | 280 | 356 | 41 | 34 | 20 | 0 | 0 | 0 | | | |
| Argos town (part)..... | 76 | 29 | 19 | 22 | 1 | 5 | 4 | 0 | 0 | 0 | | | |
| North township..... | 4,321 | 1,590 | 939 | 1,343 | 228 | 221 | 108 | 0 | 0 | 0 | | | |
| La Paz town..... | 561 | 216 | 100 | 184 | 38 | 23 | 15 | 0 | 0 | 0 | | | |
| Polk township..... | 2,824 | 1,061 | 690 | 829 | 136 | 108 | 62 | 0 | 0 | 0 | | | |
| Koontz Lake CDP (part)..... | 98 | 44 | 30 | 20 | 2 | 2 | 1 | 0 | 0 | 0 | | | |
| Tippecanoe township..... | 1,313 | 485 | 322 | 405 | 53 | 48 | 24 | 0 | 0 | 0 | | | |
| Union township..... | 3,022 | 1,272 | 667 | 828 | 125 | 130 | 62 | 66 | 66 | 0 | | | |
| Culver town..... | 1,287 | 598 | 264 | 314 | 50 | 61 | 25 | 66 | 66 | 0 | | | |
| Walnut township..... | 2,747 | 1,007 | 567 | 904 | 108 | 161 | 81 | 0 | 0 | 0 | | | |
| Argos town (part)..... | 1,615 | 613 | 279 | 532 | 70 | 121 | 62 | 0 | 0 | 0 | | | |
| West township..... | 3,871 | 1,483 | 974 | 1,093 | 185 | 136 | 75 | 137 | 72 | 65 | | | |
| Plymouth city (part)..... | 0 | 0 | 0 | 0 | 0 | 0 | 0 | 0 | 0 | 0 | | | |
| Martin County..... | 10,241 | 4,216 | 2,224 | 2,929 | 443 | 429 | 261 | 93 | 36 | 57 | | | |
| Center township..... | 1,654 | 708 | 348 | 435 | 82 | 81 | 53 | 0 | 0 | 0 | | | |
| Dover Hill CDP..... | 114 | 45 | 25 | 35 | 3 | 6 | 3 | 0 | 0 | 0 | | | |
| Shoals town (part)..... | 525 | 257 | 91 | 115 | 36 | 26 | 17 | 0 | 0 | 0 | | | |

Table 9.

Household Relationship and Group Quarters Population: 2010—Con.

[For information on confidentiality protection, nonsampling error, and definitions, see Selected Appendixes at <www.census.gov/prod/cen2010/cph-1-a.pdf>]

| State County County Subdivision Place | Household population | | | | | | | Group quarters population | | |
|--|----------------------|-------------|-----------------------------|--------|-----------------|--------------|-------------------|---------------------------|------------------------------|----------------------------------|
| | Total | Householder | Relationship to householder | | | | | Total | Institutionalized population | Non-institutionalized population |
| | | | Spouse | Child | Other relatives | Nonrelatives | | | | |
| | | | | | | Total | Unmarried partner | | | |
| Martin County—Con. | | | | | | | | | | |
| Halbert township..... | 1,631 | 664 | 349 | 454 | 86 | 78 | 56 | 0 | 0 | 0 |
| Shoals town (part)..... | 231 | 119 | 32 | 62 | 6 | 12 | 11 | 0 | 0 | 0 |
| Lost River township..... | 572 | 226 | 141 | 160 | 20 | 25 | 18 | 0 | 0 | 0 |
| Mitcheltree township..... | 624 | 261 | 130 | 165 | 40 | 28 | 17 | 0 | 0 | 0 |
| Perry township..... | 5,000 | 2,068 | 1,077 | 1,498 | 170 | 187 | 101 | 93 | 36 | 57 |
| Burns City CDP..... | 117 | 52 | 27 | 26 | 8 | 4 | 2 | 0 | 0 | 0 |
| Crane town..... | 184 | 80 | 29 | 54 | 8 | 13 | 5 | 0 | 0 | 0 |
| Loogootee city..... | 2,708 | 1,206 | 511 | 767 | 104 | 120 | 70 | 43 | 36 | 7 |
| Rutherford township..... | 760 | 289 | 179 | 217 | 45 | 30 | 16 | 0 | 0 | 0 |
| Miami County..... | 33,487 | 13,456 | 7,158 | 9,803 | 1,453 | 1,617 | 915 | 3,416 | 3,399 | 17 |
| Allen township..... | 695 | 241 | 155 | 223 | 43 | 33 | 17 | 0 | 0 | 0 |
| Macy town..... | 209 | 76 | 39 | 64 | 14 | 16 | 8 | 0 | 0 | 0 |
| Butler township..... | 866 | 351 | 201 | 226 | 29 | 59 | 31 | 0 | 0 | 0 |
| Clay township..... | 844 | 341 | 229 | 213 | 38 | 23 | 12 | 0 | 0 | 0 |
| Deer Creek township..... | 1,719 | 679 | 399 | 500 | 63 | 78 | 49 | 3,120 | 3,120 | 0 |
| Grissom AFB CDP (part)..... | 7 | 2 | 2 | 2 | 0 | 1 | 0 | 3,120 | 3,120 | 0 |
| Erie township..... | 554 | 224 | 156 | 135 | 18 | 21 | 12 | 0 | 0 | 0 |
| Harrison township..... | 759 | 271 | 194 | 253 | 23 | 18 | 7 | 0 | 0 | 0 |
| Jackson township..... | 1,956 | 757 | 457 | 582 | 82 | 78 | 44 | 0 | 0 | 0 |
| Amboy town..... | 384 | 151 | 91 | 111 | 21 | 10 | 4 | 0 | 0 | 0 |
| Converse town (part)..... | 993 | 372 | 200 | 325 | 43 | 53 | 28 | 0 | 0 | 0 |
| Jefferson township..... | 2,412 | 979 | 604 | 679 | 78 | 72 | 44 | 0 | 0 | 0 |
| Denver town..... | 482 | 177 | 101 | 164 | 18 | 22 | 15 | 0 | 0 | 0 |
| Mexico CDP..... | 836 | 363 | 219 | 209 | 19 | 26 | 15 | 0 | 0 | 0 |
| Peru city (part)..... | 0 | 0 | 0 | 0 | 0 | 0 | 0 | 0 | 0 | 0 |
| Perry township..... | 864 | 309 | 211 | 285 | 28 | 31 | 17 | 0 | 0 | 0 |
| Peru township..... | 11,081 | 4,689 | 2,121 | 3,054 | 575 | 642 | 348 | 210 | 201 | 9 |
| Peru city (part)..... | 9,301 | 3,938 | 1,666 | 2,606 | 507 | 584 | 315 | 122 | 113 | 9 |
| Pipe Creek township..... | 6,208 | 2,400 | 1,182 | 2,033 | 276 | 317 | 198 | 86 | 78 | 8 |
| Bunker Hill town..... | 888 | 366 | 170 | 263 | 33 | 56 | 32 | 0 | 0 | 0 |
| Grissom AFB CDP (part)..... | 2,332 | 834 | 344 | 871 | 133 | 150 | 92 | 78 | 78 | 0 |
| Richland township..... | 1,179 | 443 | 310 | 349 | 40 | 37 | 19 | 0 | 0 | 0 |
| Union township..... | 857 | 332 | 215 | 246 | 32 | 32 | 17 | 0 | 0 | 0 |
| Washington township..... | 3,493 | 1,440 | 724 | 1,025 | 128 | 176 | 100 | 0 | 0 | 0 |
| Peru city (part)..... | 1,994 | 853 | 345 | 605 | 79 | 112 | 72 | 0 | 0 | 0 |
| Monroe County..... | 122,998 | 54,864 | 20,950 | 25,871 | 3,870 | 17,443 | 3,805 | 14,976 | 819 | 14,157 |
| Bean Blossom township..... | 2,916 | 1,095 | 729 | 846 | 138 | 108 | 65 | 0 | 0 | 0 |
| Ellettsville town (part)..... | 0 | 0 | 0 | 0 | 0 | 0 | 0 | 0 | 0 | 0 |
| Stinesville town..... | 198 | 95 | 39 | 45 | 14 | 5 | 1 | 0 | 0 | 0 |
| Benton township..... | 3,352 | 1,367 | 845 | 856 | 125 | 159 | 94 | 6 | 0 | 6 |
| Bloomington township..... | 30,458 | 14,561 | 3,222 | 3,961 | 825 | 7,889 | 947 | 13,709 | 371 | 13,338 |
| Bloomington city (part)..... | 26,017 | 12,694 | 2,163 | 2,847 | 658 | 7,655 | 825 | 13,709 | 371 | 13,338 |
| Clear Creek township..... | 5,000 | 2,081 | 1,160 | 1,303 | 238 | 218 | 149 | 0 | 0 | 0 |
| Harrodsburg CDP..... | 691 | 280 | 157 | 180 | 45 | 29 | 19 | 0 | 0 | 0 |
| Smithville-Sanders CDP (part)..... | 2,811 | 1,201 | 627 | 714 | 144 | 125 | 83 | 0 | 0 | 0 |
| Indian Creek township..... | 1,634 | 635 | 400 | 451 | 73 | 75 | 53 | 0 | 0 | 0 |
| Perry township..... | 49,708 | 22,714 | 8,119 | 10,244 | 1,285 | 7,346 | 1,629 | 965 | 172 | 793 |
| Bloomington city (part)..... | 37,620 | 17,725 | 5,488 | 6,845 | 903 | 6,659 | 1,289 | 960 | 172 | 788 |
| Smithville-Sanders CDP (part)..... | 373 | 156 | 83 | 100 | 16 | 18 | 12 | 0 | 0 | 0 |
| Polk township..... | 360 | 155 | 82 | 94 | 11 | 18 | 11 | 0 | 0 | 0 |
| Richland township..... | 14,269 | 5,717 | 3,098 | 4,144 | 575 | 735 | 385 | 74 | 67 | 7 |
| Bloomington city (part)..... | 30 | 20 | 1 | 4 | 1 | 4 | 0 | 0 | 0 | 0 |
| Ellettsville town (part)..... | 6,311 | 2,593 | 1,223 | 1,906 | 244 | 345 | 189 | 67 | 67 | 0 |
| Salt Creek township..... | 1,511 | 683 | 369 | 315 | 38 | 106 | 51 | 2 | 2 | 0 |
| Van Buren township..... | 11,761 | 5,026 | 2,396 | 3,164 | 480 | 695 | 368 | 220 | 207 | 13 |
| Bloomington city (part)..... | 2,069 | 986 | 297 | 561 | 91 | 134 | 76 | 0 | 0 | 0 |
| Washington township..... | 2,029 | 830 | 530 | 493 | 82 | 94 | 53 | 0 | 0 | 0 |
| Montgomery County..... | 36,953 | 14,979 | 7,971 | 10,471 | 1,586 | 1,946 | 1,143 | 1,171 | 471 | 700 |
| Brown township..... | 1,719 | 668 | 407 | 496 | 85 | 63 | 42 | 0 | 0 | 0 |
| New Market town (part)..... | 154 | 57 | 32 | 49 | 13 | 3 | 3 | 0 | 0 | 0 |
| Waveland town..... | 420 | 169 | 89 | 122 | 17 | 23 | 15 | 0 | 0 | 0 |
| Clark township..... | 1,841 | 700 | 417 | 558 | 76 | 90 | 59 | 0 | 0 | 0 |
| Ladoga town (part)..... | 981 | 375 | 202 | 315 | 31 | 58 | 38 | 0 | 0 | 0 |
| Coal Creek township..... | 1,544 | 594 | 370 | 457 | 58 | 65 | 39 | 0 | 0 | 0 |
| New Richmond town..... | 333 | 134 | 68 | 95 | 13 | 23 | 16 | 0 | 0 | 0 |
| Wingate town..... | 263 | 114 | 58 | 70 | 12 | 9 | 3 | 0 | 0 | 0 |
| Franklin township..... | 1,915 | 735 | 427 | 599 | 73 | 81 | 54 | 0 | 0 | 0 |
| Darlington town..... | 843 | 327 | 163 | 286 | 25 | 42 | 29 | 0 | 0 | 0 |
| Madison township..... | 1,272 | 495 | 282 | 374 | 53 | 68 | 32 | 0 | 0 | 0 |
| Linden town..... | 759 | 301 | 145 | 231 | 34 | 48 | 22 | 0 | 0 | 0 |
| Ripley township..... | 977 | 385 | 238 | 268 | 32 | 54 | 34 | 0 | 0 | 0 |
| Alamo town..... | 66 | 26 | 11 | 18 | 5 | 6 | 4 | 0 | 0 | 0 |
| Scott township..... | 837 | 320 | 205 | 262 | 24 | 26 | 17 | 0 | 0 | 0 |
| Ladoga town (part)..... | 4 | 2 | 1 | 0 | 1 | 0 | 0 | 0 | 0 | 0 |
| New Market town (part)..... | 174 | 64 | 33 | 61 | 8 | 8 | 2 | 0 | 0 | 0 |
| Sugar Creek township..... | 448 | 158 | 108 | 146 | 15 | 21 | 9 | 0 | 0 | 0 |
| Union township..... | 23,416 | 9,736 | 4,802 | 6,449 | 1,054 | 1,375 | 787 | 1,171 | 471 | 700 |

Table 9.

Household Relationship and Group Quarters Population: 2010—Con.

[For information on confidentiality protection, nonsampling error, and definitions, see Selected Appendixes at <www.census.gov/prod/cen2010/cph-1-a.pdf>]

| State County County Subdivision Place | Household population | | | | | | | Group quarters population | | |
|--|---|--|--|--|--|---|---|---|--|----------------------------------|
| | Total | Householder | Relationship to householder | | | | | Total | Institutionalized population | Non-institutionalized population |
| | | | Spouse | Child | Other relatives | Nonrelatives | | | | |
| | | | | | | Total | Unmarried partner | | | |
| Montgomery County—Con. Union township—Con. Crawfordsville city..... Lake Holiday CDP..... New Market town (part)..... Walnut township..... New Ross town..... Wayne township..... Waynetown town..... Morgan County..... Adams township..... Ashland township..... Baker township..... Brown township..... Mooresville town (part)..... Clay township..... Bethany town..... Brooklyn town..... Green township..... Gregg township..... Harrison township..... Jackson township..... Morgantown town..... Painted Hills CDP (part)..... Jefferson township..... Madison township..... Mooreville town (part)..... Monroe township..... Monrovia town..... Ray township..... Paragon town..... Washington township..... Martinsville city..... Painted Hills CDP (part)..... Newton County..... Beaver township..... Morocco town..... Colfax township..... Grant township..... Goodland town..... Iroquois township..... Brook town..... Jackson township..... Mount Ayr town..... Jefferson township..... Kentland town..... Lake township..... Lake Village CDP..... Lincoln township..... Roselawn CDP (part)..... McClellan township..... Washington township..... Noble County..... Albion township..... Albion town (part)..... Allen township..... Avilla town..... Kendallville city (part)..... Elkhart township..... Green township..... Jefferson township..... Albion town (part)..... Noble township..... Orange township..... Rome City town..... Wolcottville town (part)..... Perry township..... Ligonier city..... Sparta township..... Cromwell town..... Kimmell CDP..... Swan township..... Washington township..... Wayne township..... Kendallville city (part)..... York township..... Albion town (part)..... | 14,744 910 308 1,394 347 1,590 958 68,302 1,194 1,720 717 12,892 9,245 4,292 81 1,598 3,520 2,930 1,522 3,402 949 640 3,274 9,705 0 4,904 1,063 1,631 659 16,599 11,370 37 14,074 1,573 1,129 199 1,189 1,043 1,298 997 382 122 2,100 1,708 2,384 765 4,410 2,571 217 322 46,705 2,152 2,045 6,964 2,253 2,364 2,065 1,974 1,604 0 3,090 3,911 1,361 529 6,707 4,351 2,924 512 422 2,399 1,198 10,112 7,328 1,605 0 | 6,396 352 117 557 135 631 391 25,765 462 631 259 5,053 3,715 1,585 31 580 1,248 1,053 581 1,302 374 271 1,202 3,431 0 1,781 365 585 233 6,592 4,610 15 5,503 643 463 64 490 426 502 383 162 51 857 695 918 281 1,651 938 89 127 17,355 868 831 2,677 916 898 646 705 603 0 1,253 1,518 563 187 2,024 1,333 981 183 156 912 486 4,107 3,042 575 0 | 2,607 238 64 335 75 380 211 15,396 294 399 173 2,672 1,822 987 14 339 863 727 381 839 162 195 834 2,275 0 1,162 221 347 123 3,443 2,030 9 3,151 336 221 47 234 200 273 204 99 23 431 326 555 170 1,041 624 52 83 9,921 394 366 1,414 417 374 441 542 395 0 750 899 303 106 1,176 700 586 77 76 612 281 2,031 1,289 400 0 | 3,967 236 106 391 116 471 293 20,404 310 516 213 3,953 2,882 1,237 27 500 1,074 853 405 952 285 139 914 3,106 0 1,539 383 509 214 4,823 3,380 10 4,007 412 296 65 328 296 381 294 86 25 587 492 695 243 1,312 789 55 86 14,745 672 638 2,171 719 761 826 620 473 0 837 1,082 356 180 2,540 1,609 998 172 135 709 304 3,007 2,215 506 0 | 736 47 7 63 10 53 27 3,607 69 85 42 587 383 291 5 96 200 179 72 174 68 20 193 497 0 223 50 104 38 891 667 2 740 85 73 6 60 52 83 64 12 5 114 92 141 54 214 121 11 14 2,491 81 77 346 76 159 101 61 72 0 130 237 74 32 621 462 224 39 36 77 60 416 325 65 0 | 1,038 37 14 48 11 55 36 3,130 59 89 30 627 443 192 4 83 135 118 83 135 60 15 131 396 0 199 44 86 51 850 683 1 673 97 76 17 77 69 59 52 23 18 111 103 75 17 192 99 10 12 2,193 137 133 356 125 172 51 46 61 0 120 175 65 24 346 247 135 41 19 89 67 551 457 59 0 | 577 20 7 33 8 37 25 1,750 27 45 15 354 257 101 2 42 76 64 42 72 30 11 78 212 0 127 28 46 29 491 394 1 395 61 45 2 48 42 35 32 10 5 72 66 47 10 106 53 4 10 1,218 86 83 201 79 92 30 20 33 0 71 94 36 14 167 115 76 17 12 50 45 311 256 34 0 | 1,171 0 0 0 0 0 0 592 0 0 0 81 81 0 0 0 0 0 0 0 37 37 0 0 0 0 474 458 0 170 0 0 0 0 60 0 0 0 70 70 0 0 0 831 304 304 170 148 22 0 149 0 4 0 0 0 54 54 0 0 0 148 2 123 148 0 0 | 700 0 0 0 0 0 0 80 0 0 0 8 73 0 0 0 0 0 0 0 37 37 0 0 0 0 402 402 0 170 0 0 0 0 60 0 0 0 70 70 0 0 0 750 256 256 170 148 22 0 149 0 0 0 0 52 52 0 0 0 123 123 0 0 | |

Table 9.

Household Relationship and Group Quarters Population: 2010—Con.

[For information on confidentiality protection, nonsampling error, and definitions, see Selected Appendixes at <www.census.gov/prod/cen2010/cph-1-a.pdf>]

| State County County Subdivision Place | Household population | | | | | | | Group quarters population | | |
|--|----------------------|-------------|-----------------------------|-------|-----------------|--------------|-------------------|---------------------------|------------------------------|----------------------------------|
| | Total | Householder | Relationship to householder | | | | | Total | Institutionalized population | Non-institutionalized population |
| | | | Spouse | Child | Other relatives | Nonrelatives | | | | |
| | | | | | | Total | Unmarried partner | | | |
| Ohio County..... | 6,076 | 2,477 | 1,392 | 1,609 | 320 | 278 | 178 | 52 | 52 | 0 |
| Cass township..... | 714 | 282 | 200 | 178 | 29 | 25 | 17 | 0 | 0 | 0 |
| Pike township..... | 527 | 197 | 131 | 160 | 21 | 18 | 9 | 0 | 0 | 0 |
| Randolph township..... | 4,331 | 1,805 | 932 | 1,145 | 234 | 215 | 136 | 52 | 52 | 0 |
| Rising Sun city..... | 2,252 | 1,004 | 414 | 573 | 138 | 123 | 79 | 52 | 52 | 0 |
| Union township..... | 504 | 193 | 129 | 126 | 36 | 20 | 16 | 0 | 0 | 0 |
| Orange County..... | 19,582 | 7,872 | 4,205 | 5,699 | 902 | 904 | 507 | 258 | 235 | 23 |
| French Lick township..... | 4,630 | 1,928 | 915 | 1,293 | 228 | 266 | 146 | 69 | 62 | 7 |
| French Lick town..... | 1,738 | 764 | 272 | 484 | 91 | 127 | 66 | 69 | 62 | 7 |
| West Baden Springs town..... | 574 | 251 | 101 | 157 | 31 | 34 | 20 | 0 | 0 | 0 |
| Greenfield township..... | 730 | 297 | 176 | 179 | 34 | 44 | 26 | 0 | 0 | 0 |
| Jackson township..... | 686 | 278 | 160 | 174 | 39 | 35 | 16 | 0 | 0 | 0 |
| Northeast township..... | 549 | 212 | 144 | 150 | 27 | 16 | 7 | 0 | 0 | 0 |
| Northwest township..... | 375 | 154 | 89 | 101 | 11 | 20 | 15 | 0 | 0 | 0 |
| Orangeville township..... | 658 | 237 | 175 | 201 | 21 | 24 | 13 | 0 | 0 | 0 |
| Orleans township..... | 3,555 | 1,389 | 764 | 1,121 | 148 | 133 | 75 | 0 | 0 | 0 |
| Orleans town..... | 2,142 | 904 | 440 | 615 | 98 | 85 | 51 | 0 | 0 | 0 |
| Paoli township..... | 5,842 | 2,407 | 1,198 | 1,715 | 255 | 267 | 150 | 189 | 173 | 16 |
| Paoli town..... | 3,488 | 1,484 | 626 | 1,027 | 166 | 185 | 113 | 189 | 173 | 16 |
| Southeast township..... | 1,603 | 633 | 372 | 443 | 96 | 59 | 37 | 0 | 0 | 0 |
| Stampers Creek township..... | 954 | 337 | 212 | 322 | 43 | 40 | 22 | 0 | 0 | 0 |
| Owen County..... | 21,378 | 8,486 | 4,764 | 5,847 | 1,118 | 1,163 | 629 | 197 | 181 | 16 |
| Clay township..... | 2,600 | 993 | 623 | 735 | 126 | 123 | 67 | 0 | 0 | 0 |
| Franklin township..... | 1,269 | 466 | 277 | 381 | 81 | 64 | 42 | 0 | 0 | 0 |
| Harrison township..... | 444 | 185 | 106 | 114 | 16 | 23 | 13 | 0 | 0 | 0 |
| Jackson township..... | 1,735 | 718 | 362 | 406 | 118 | 131 | 67 | 0 | 0 | 0 |
| Jefferson township..... | 1,129 | 405 | 260 | 389 | 35 | 40 | 21 | 0 | 0 | 0 |
| Jennings township..... | 846 | 328 | 199 | 230 | 53 | 36 | 25 | 0 | 0 | 0 |
| Lafayette township..... | 1,207 | 481 | 277 | 314 | 73 | 62 | 32 | 0 | 0 | 0 |
| Marion township..... | 916 | 350 | 205 | 261 | 52 | 48 | 29 | 0 | 0 | 0 |
| Montgomery township..... | 1,304 | 484 | 283 | 342 | 108 | 87 | 45 | 0 | 0 | 0 |
| Morgan township..... | 1,237 | 491 | 283 | 316 | 70 | 77 | 41 | 0 | 0 | 0 |
| Taylor township..... | 1,020 | 411 | 240 | 260 | 54 | 55 | 33 | 0 | 0 | 0 |
| Washington township..... | 6,008 | 2,511 | 1,303 | 1,623 | 260 | 311 | 157 | 156 | 140 | 16 |
| Spencer town..... | 2,139 | 1,008 | 387 | 523 | 95 | 126 | 59 | 78 | 62 | 16 |
| Wayne township..... | 1,663 | 663 | 346 | 476 | 72 | 106 | 57 | 41 | 41 | 0 |
| Gosport town..... | 785 | 325 | 140 | 235 | 29 | 56 | 28 | 41 | 41 | 0 |
| Parke County..... | 15,598 | 6,222 | 3,508 | 4,376 | 754 | 738 | 421 | 1,741 | 1,711 | 30 |
| Adams township..... | 4,084 | 1,809 | 867 | 1,058 | 158 | 192 | 104 | 1,741 | 1,711 | 30 |
| Rockville town..... | 2,599 | 1,212 | 484 | 659 | 95 | 149 | 73 | 8 | 0 | 8 |
| Florida township..... | 2,378 | 935 | 535 | 643 | 135 | 130 | 76 | 0 | 0 | 0 |
| Rosedale town..... | 725 | 287 | 127 | 221 | 36 | 54 | 30 | 0 | 0 | 0 |
| Greene township..... | 423 | 159 | 109 | 122 | 17 | 16 | 9 | 0 | 0 | 0 |
| Howard township..... | 341 | 118 | 85 | 119 | 7 | 12 | 8 | 0 | 0 | 0 |
| Jackson township..... | 737 | 292 | 177 | 188 | 45 | 35 | 19 | 0 | 0 | 0 |
| Liberty township..... | 739 | 271 | 173 | 202 | 60 | 33 | 15 | 0 | 0 | 0 |
| Penn township..... | 810 | 312 | 191 | 224 | 54 | 29 | 16 | 0 | 0 | 0 |
| Bloomington town..... | 335 | 129 | 72 | 95 | 27 | 12 | 7 | 0 | 0 | 0 |
| Raccoon township..... | 659 | 287 | 173 | 144 | 28 | 27 | 16 | 0 | 0 | 0 |
| Reserve township..... | 1,423 | 563 | 277 | 429 | 66 | 88 | 52 | 0 | 0 | 0 |
| Montezuma town (part)..... | 1,007 | 411 | 172 | 306 | 49 | 69 | 39 | 0 | 0 | 0 |
| Sugar Creek township..... | 322 | 117 | 66 | 108 | 11 | 20 | 11 | 0 | 0 | 0 |
| Union township..... | 1,562 | 641 | 408 | 363 | 75 | 75 | 44 | 0 | 0 | 0 |
| Wabash township..... | 818 | 308 | 181 | 242 | 48 | 39 | 23 | 0 | 0 | 0 |
| Mecca town..... | 335 | 124 | 61 | 100 | 31 | 19 | 12 | 0 | 0 | 0 |
| Montezuma town (part)..... | 15 | 6 | 5 | 3 | 0 | 1 | 1 | 0 | 0 | 0 |
| Washington township..... | 1,302 | 410 | 266 | 534 | 50 | 42 | 28 | 0 | 0 | 0 |
| Marshall town..... | 324 | 121 | 69 | 97 | 19 | 18 | 14 | 0 | 0 | 0 |
| Perry County..... | 17,806 | 7,476 | 3,939 | 4,938 | 718 | 735 | 447 | 1,532 | 1,506 | 26 |
| Anderson township..... | 1,557 | 584 | 382 | 487 | 53 | 51 | 29 | 0 | 0 | 0 |
| Clark township..... | 1,180 | 461 | 286 | 347 | 42 | 44 | 23 | 0 | 0 | 0 |
| Leopold township..... | 765 | 273 | 184 | 256 | 23 | 29 | 12 | 0 | 0 | 0 |
| Oil township..... | 1,200 | 459 | 285 | 376 | 38 | 42 | 24 | 1,346 | 1,322 | 24 |
| Tobin township..... | 768 | 312 | 199 | 197 | 28 | 32 | 21 | 0 | 0 | 0 |
| Troy township..... | 11,779 | 5,156 | 2,466 | 3,132 | 512 | 513 | 323 | 186 | 184 | 2 |
| Cannelton city..... | 1,534 | 687 | 243 | 440 | 84 | 80 | 52 | 29 | 29 | 0 |
| Tell City city..... | 7,193 | 3,224 | 1,448 | 1,882 | 290 | 349 | 222 | 79 | 77 | 2 |
| Troy town..... | 385 | 163 | 71 | 107 | 27 | 17 | 11 | 0 | 0 | 0 |
| Union township..... | 557 | 231 | 137 | 143 | 22 | 24 | 15 | 0 | 0 | 0 |
| Pike County..... | 12,632 | 5,186 | 2,969 | 3,388 | 552 | 537 | 275 | 213 | 186 | 27 |
| Clay township..... | 349 | 144 | 80 | 93 | 15 | 17 | 7 | 0 | 0 | 0 |
| Jefferson township..... | 1,814 | 756 | 433 | 484 | 59 | 82 | 43 | 0 | 0 | 0 |
| Otwell CDP..... | 434 | 218 | 85 | 86 | 15 | 30 | 17 | 0 | 0 | 0 |
| Lockhart township..... | 907 | 390 | 248 | 200 | 29 | 40 | 19 | 0 | 0 | 0 |
| Logan township..... | 474 | 162 | 105 | 154 | 35 | 18 | 12 | 0 | 0 | 0 |
| Madison township..... | 382 | 161 | 104 | 95 | 7 | 15 | 8 | 0 | 0 | 0 |

Table 9.

Household Relationship and Group Quarters Population: 2010—Con.

[For information on confidentiality protection, nonsampling error, and definitions, see Selected Appendixes at <www.census.gov/prod/cen2010/cph-1-a.pdf>]

| State County County Subdivision Place | Household population | | | | | | | Group quarters population | | |
|--|----------------------|-------------|-----------------------------|--------|-----------------|--------------|-------------------|---------------------------|------------------------------|----------------------------------|
| | Total | Householder | Relationship to householder | | | | | Total | Institutionalized population | Non-institutionalized population |
| | | | Spouse | Child | Other relatives | Nonrelatives | | | | |
| | | | | | | Total | Unmarried partner | | | |
| Pike County--Con. | | | | | | | | | | |
| Marion township..... | 724 | 269 | 160 | 237 | 29 | 29 | 17 | 0 | 0 | 0 |
| Monroe township..... | 673 | 269 | 169 | 178 | 26 | 31 | 13 | 0 | 0 | 0 |
| Spurgeon town..... | 207 | 78 | 47 | 57 | 11 | 14 | 4 | 0 | 0 | 0 |
| Patoka township..... | 3,054 | 1,204 | 693 | 859 | 152 | 146 | 75 | 8 | 0 | 8 |
| Winslow town..... | 856 | 333 | 174 | 271 | 40 | 38 | 14 | 8 | 0 | 8 |
| Washington township..... | 4,255 | 1,831 | 977 | 1,088 | 200 | 159 | 81 | 205 | 186 | 19 |
| Petersburg city..... | 2,237 | 1,025 | 446 | 545 | 126 | 95 | 46 | 146 | 127 | 19 |
| Porter County..... | 160,938 | 61,998 | 34,539 | 49,078 | 7,331 | 7,992 | 4,141 | 3,405 | 1,423 | 1,982 |
| Boone township..... | 6,160 | 2,327 | 1,369 | 1,990 | 266 | 208 | 130 | 0 | 0 | 0 |
| Hebron town..... | 3,724 | 1,449 | 733 | 1,248 | 149 | 145 | 93 | 0 | 0 | 0 |
| Center township..... | 40,839 | 17,177 | 8,298 | 11,566 | 1,321 | 2,477 | 1,089 | 2,428 | 562 | 1,866 |
| Aberdeen CDP (part)..... | 1,803 | 711 | 430 | 557 | 40 | 65 | 35 | 0 | 0 | 0 |
| Valparaiso city (part)..... | 28,175 | 12,372 | 5,103 | 7,751 | 918 | 2,031 | 868 | 2,428 | 562 | 1,866 |
| Jackson township..... | 5,318 | 1,879 | 1,419 | 1,686 | 202 | 132 | 62 | 10 | 0 | 10 |
| Chesterton town (part)..... | 69 | 18 | 17 | 29 | 4 | 1 | 0 | 0 | 0 | 0 |
| Liberty township..... | 9,319 | 3,391 | 2,152 | 2,982 | 428 | 366 | 206 | 0 | 0 | 0 |
| Chesterton town (part)..... | 1,704 | 598 | 420 | 603 | 45 | 38 | 27 | 0 | 0 | 0 |
| Morgan township..... | 3,652 | 1,289 | 964 | 1,183 | 123 | 93 | 57 | 32 | 32 | 0 |
| Pine township..... | 2,709 | 1,163 | 648 | 615 | 132 | 151 | 86 | 0 | 0 | 0 |
| Beverly Shores town..... | 613 | 312 | 171 | 92 | 16 | 22 | 19 | 0 | 0 | 0 |
| Town of Pines town..... | 708 | 302 | 139 | 175 | 43 | 49 | 27 | 0 | 0 | 0 |
| Pleasant township..... | 4,432 | 1,581 | 1,098 | 1,454 | 164 | 135 | 75 | 0 | 0 | 0 |
| Kouts town..... | 1,879 | 719 | 440 | 596 | 59 | 65 | 38 | 0 | 0 | 0 |
| Portage township..... | 46,820 | 17,647 | 8,936 | 14,644 | 2,875 | 2,718 | 1,486 | 265 | 233 | 32 |
| Chesterton town (part)..... | 0 | 0 | 0 | 0 | 0 | 0 | 0 | 0 | 0 | 0 |
| Ogden Dunes town..... | 1,110 | 508 | 294 | 242 | 24 | 42 | 26 | 0 | 0 | 0 |
| Portage city (part)..... | 36,147 | 13,789 | 6,815 | 11,314 | 2,189 | 2,040 | 1,149 | 255 | 233 | 22 |
| South Haven CDP..... | 5,278 | 1,829 | 1,009 | 1,716 | 372 | 352 | 162 | 4 | 0 | 4 |
| Porter township..... | 9,367 | 3,364 | 2,424 | 2,868 | 415 | 296 | 163 | 0 | 0 | 0 |
| Lakes of the Four Seasons CDP (part)..... | 3,097 | 1,127 | 791 | 961 | 124 | 94 | 56 | 0 | 0 | 0 |
| Union township..... | 8,811 | 3,089 | 2,180 | 2,750 | 488 | 304 | 157 | 0 | 0 | 0 |
| Aberdeen CDP (part)..... | 72 | 29 | 16 | 16 | 8 | 3 | 1 | 0 | 0 | 0 |
| Salt Creek Commons CDP..... | 2,117 | 684 | 451 | 775 | 99 | 108 | 52 | 0 | 0 | 0 |
| Shorewood Forest CDP..... | 2,708 | 947 | 758 | 820 | 128 | 55 | 19 | 0 | 0 | 0 |
| Wheeler CDP..... | 443 | 167 | 82 | 144 | 23 | 27 | 15 | 0 | 0 | 0 |
| Washington township..... | 4,277 | 1,556 | 1,030 | 1,373 | 170 | 148 | 77 | 508 | 508 | 0 |
| Valparaiso city (part)..... | 619 | 238 | 141 | 199 | 19 | 22 | 10 | 508 | 508 | 0 |
| Westchester township..... | 19,234 | 7,535 | 4,021 | 5,967 | 747 | 964 | 553 | 162 | 88 | 74 |
| Burns Harbor town..... | 1,156 | 456 | 235 | 350 | 56 | 59 | 34 | 0 | 0 | 0 |
| Chesterton town (part)..... | 11,197 | 4,413 | 2,286 | 3,550 | 390 | 558 | 321 | 98 | 88 | 10 |
| Dune Acres town..... | 182 | 94 | 57 | 22 | 3 | 6 | 4 | 0 | 0 | 0 |
| Portage city (part)..... | 426 | 203 | 45 | 108 | 29 | 41 | 25 | 0 | 0 | 0 |
| Porter town..... | 4,858 | 1,832 | 1,032 | 1,536 | 207 | 251 | 144 | 0 | 0 | 0 |
| Posey County..... | 25,668 | 10,171 | 6,144 | 7,553 | 938 | 862 | 524 | 242 | 204 | 38 |
| Bethel township..... | 311 | 129 | 84 | 80 | 12 | 6 | 4 | 0 | 0 | 0 |
| Griffin town..... | 172 | 69 | 43 | 48 | 8 | 4 | 3 | 0 | 0 | 0 |
| Black township..... | 9,285 | 3,770 | 2,021 | 2,717 | 406 | 371 | 223 | 165 | 128 | 37 |
| Mount Vernon city..... | 6,576 | 2,736 | 1,324 | 1,921 | 312 | 283 | 164 | 111 | 74 | 37 |
| Center township..... | 1,433 | 545 | 370 | 435 | 41 | 42 | 31 | 0 | 0 | 0 |
| Harmony township..... | 1,262 | 600 | 313 | 271 | 33 | 45 | 29 | 76 | 76 | 0 |
| New Harmony town..... | 713 | 370 | 158 | 140 | 17 | 28 | 20 | 76 | 76 | 0 |
| Lynn township..... | 895 | 345 | 235 | 245 | 42 | 28 | 16 | 0 | 0 | 0 |
| Marrs township..... | 5,177 | 1,934 | 1,314 | 1,619 | 154 | 156 | 96 | 0 | 0 | 0 |
| Point township..... | 381 | 159 | 103 | 96 | 11 | 12 | 9 | 0 | 0 | 0 |
| Robb township..... | 1,880 | 778 | 443 | 532 | 71 | 56 | 36 | 1 | 0 | 1 |
| Poseyville town..... | 1,044 | 454 | 228 | 284 | 43 | 35 | 24 | 1 | 0 | 1 |
| Robinson township..... | 3,942 | 1,470 | 1,009 | 1,235 | 129 | 99 | 56 | 0 | 0 | 0 |
| Parkers Settlement CDP..... | 711 | 269 | 181 | 220 | 26 | 15 | 9 | 0 | 0 | 0 |
| Smith township..... | 1,102 | 441 | 252 | 323 | 39 | 47 | 24 | 0 | 0 | 0 |
| Cynthiana town..... | 545 | 236 | 114 | 143 | 20 | 32 | 15 | 0 | 0 | 0 |
| Pulaski County..... | 13,209 | 5,282 | 2,939 | 3,803 | 573 | 612 | 353 | 193 | 166 | 27 |
| Beaver township..... | 516 | 186 | 126 | 158 | 26 | 20 | 12 | 0 | 0 | 0 |
| Cass township..... | 878 | 348 | 191 | 232 | 52 | 55 | 21 | 0 | 0 | 0 |
| Franklin township..... | 715 | 264 | 161 | 210 | 52 | 28 | 15 | 0 | 0 | 0 |
| Harrison township..... | 628 | 253 | 158 | 173 | 20 | 24 | 14 | 0 | 0 | 0 |
| Indian Creek township..... | 691 | 291 | 158 | 183 | 23 | 36 | 23 | 0 | 0 | 0 |
| Jefferson township..... | 545 | 210 | 143 | 155 | 23 | 14 | 11 | 0 | 0 | 0 |
| Monroe township..... | 3,875 | 1,652 | 827 | 1,080 | 143 | 173 | 100 | 144 | 117 | 27 |
| Winamac town..... | 2,357 | 1,028 | 430 | 689 | 94 | 116 | 59 | 133 | 117 | 16 |
| Rich Grove township..... | 921 | 324 | 187 | 317 | 48 | 45 | 27 | 0 | 0 | 0 |
| Salem township..... | 1,350 | 555 | 322 | 400 | 31 | 42 | 30 | 49 | 49 | 0 |
| Francesville town..... | 879 | 353 | 201 | 269 | 24 | 32 | 23 | 0 | 0 | 0 |
| Tippecanoe township..... | 1,104 | 439 | 236 | 295 | 67 | 67 | 32 | 0 | 0 | 0 |
| Monterey town..... | 218 | 85 | 39 | 62 | 13 | 19 | 10 | 0 | 0 | 0 |
| Van Buren township..... | 911 | 353 | 206 | 289 | 26 | 37 | 28 | 0 | 0 | 0 |
| Star City CDP..... | 344 | 124 | 76 | 115 | 13 | 16 | 12 | 0 | 0 | 0 |
| White Post township..... | 1,075 | 407 | 224 | 311 | 62 | 71 | 40 | 0 | 0 | 0 |

Table 9.

Household Relationship and Group Quarters Population: 2010—Con.

[For information on confidentiality protection, nonsampling error, and definitions, see Selected Appendixes at <www.census.gov/prod/cen2010/cph-1-a.pdf>]

| State County County Subdivision Place | Household population | | | | | | | Group quarters population | | |
|--|----------------------|-------------|-----------------------------|-------|-----------------|--------------|-------------------|---------------------------|------------------------------|----------------------------------|
| | Total | Householder | Relationship to householder | | | | | Total | Institutionalized population | Non-institutionalized population |
| | | | Spouse | Child | Other relatives | Nonrelatives | | | | |
| | | | | | | Total | Unmarried partner | | | |
| Pulaski County—Con. White Post township—Con. Medaryville town..... | 614 | 228 | 116 | 182 | 44 | 44 | 25 | 0 | 0 | 0 |
| Putnam County..... | 32,539 | 12,917 | 7,504 | 9,184 | 1,458 | 1,476 | 798 | 5,424 | 3,166 | 2,258 |
| Clinton township..... | 1,275 | 523 | 302 | 326 | 67 | 57 | 27 | 0 | 0 | 0 |
| Van Bibber Lake CDP..... | 485 | 212 | 101 | 108 | 35 | 29 | 14 | 0 | 0 | 0 |
| Cloverdale township..... | 3,893 | 1,542 | 914 | 1,068 | 208 | 161 | 99 | 36 | 36 | 0 |
| Cloverdale town (part)..... | 2,136 | 885 | 447 | 582 | 125 | 97 | 61 | 36 | 36 | 0 |
| Floyd township..... | 4,011 | 1,496 | 1,038 | 1,138 | 178 | 161 | 91 | 0 | 0 | 0 |
| Heritage Lake CDP..... | 2,880 | 1,070 | 745 | 818 | 124 | 123 | 72 | 0 | 0 | 0 |
| Franklin township..... | 1,690 | 653 | 365 | 511 | 80 | 81 | 58 | 0 | 0 | 0 |
| Roachdale town (part)..... | 908 | 343 | 166 | 303 | 46 | 50 | 37 | 0 | 0 | 0 |
| Greencastle township..... | 10,369 | 4,387 | 2,114 | 2,945 | 375 | 548 | 253 | 2,767 | 509 | 2,258 |
| Greencastle city..... | 7,661 | 3,368 | 1,415 | 2,162 | 269 | 447 | 202 | 2,665 | 407 | 2,258 |
| Jackson township..... | 854 | 347 | 207 | 218 | 38 | 44 | 29 | 0 | 0 | 0 |
| Roachdale town (part)..... | 18 | 13 | 0 | 3 | 1 | 1 | 1 | 0 | 0 | 0 |
| Jefferson township..... | 1,252 | 467 | 307 | 371 | 54 | 53 | 35 | 0 | 0 | 0 |
| Madison township..... | 1,028 | 398 | 262 | 270 | 54 | 44 | 22 | 0 | 0 | 0 |
| Marion township..... | 1,974 | 719 | 486 | 604 | 111 | 54 | 35 | 0 | 0 | 0 |
| Fillmore town..... | 533 | 194 | 108 | 162 | 46 | 23 | 15 | 0 | 0 | 0 |
| Monroe township..... | 1,569 | 609 | 357 | 453 | 62 | 88 | 35 | 0 | 0 | 0 |
| Bainbridge town..... | 746 | 289 | 147 | 235 | 28 | 47 | 19 | 0 | 0 | 0 |
| Russell township..... | 823 | 319 | 180 | 226 | 60 | 38 | 23 | 0 | 0 | 0 |
| Russellville town..... | 358 | 145 | 68 | 96 | 25 | 24 | 12 | 0 | 0 | 0 |
| Warren township..... | 1,308 | 493 | 335 | 369 | 65 | 46 | 31 | 2,621 | 2,621 | 0 |
| Cloverdale town (part)..... | 0 | 0 | 0 | 0 | 0 | 0 | 0 | 0 | 0 | 0 |
| Washington township..... | 2,493 | 964 | 637 | 685 | 106 | 101 | 60 | 0 | 0 | 0 |
| Randolph County..... | 25,842 | 10,451 | 5,635 | 7,388 | 1,073 | 1,295 | 725 | 329 | 319 | 10 |
| Franklin township..... | 1,265 | 505 | 263 | 386 | 50 | 61 | 36 | 0 | 0 | 0 |
| Ridgeville town..... | 803 | 323 | 151 | 255 | 35 | 39 | 23 | 0 | 0 | 0 |
| Green township..... | 957 | 366 | 249 | 278 | 35 | 29 | 18 | 0 | 0 | 0 |
| Albany town (part)..... | 204 | 75 | 44 | 65 | 12 | 8 | 6 | 0 | 0 | 0 |
| Greensfork township..... | 1,082 | 421 | 255 | 305 | 51 | 50 | 22 | 0 | 0 | 0 |
| Jackson township..... | 619 | 236 | 170 | 175 | 14 | 24 | 8 | 0 | 0 | 0 |
| Monroe township..... | 3,632 | 1,457 | 788 | 1,055 | 165 | 167 | 103 | 79 | 79 | 0 |
| Farmland town..... | 1,333 | 543 | 285 | 376 | 68 | 61 | 35 | 0 | 0 | 0 |
| Parker City town..... | 1,340 | 544 | 263 | 410 | 62 | 61 | 41 | 79 | 79 | 0 |
| Stoney Creek township..... | 990 | 384 | 256 | 268 | 38 | 44 | 23 | 0 | 0 | 0 |
| Union township..... | 2,132 | 846 | 494 | 590 | 101 | 101 | 44 | 10 | 0 | 10 |
| Losantville town..... | 237 | 105 | 50 | 58 | 10 | 14 | 9 | 0 | 0 | 0 |
| Modoc town..... | 196 | 72 | 30 | 69 | 12 | 13 | 6 | 0 | 0 | 0 |
| Ward township..... | 1,109 | 443 | 262 | 303 | 41 | 60 | 35 | 0 | 0 | 0 |
| Saratoga town..... | 254 | 102 | 52 | 81 | 8 | 11 | 7 | 0 | 0 | 0 |
| Washington township..... | 2,172 | 857 | 477 | 651 | 76 | 111 | 60 | 0 | 0 | 0 |
| Lynn town..... | 1,097 | 439 | 215 | 334 | 45 | 64 | 33 | 0 | 0 | 0 |
| Wayne township..... | 4,611 | 1,893 | 881 | 1,381 | 190 | 266 | 154 | 0 | 0 | 0 |
| Union City city..... | 3,584 | 1,477 | 611 | 1,102 | 165 | 229 | 128 | 0 | 0 | 0 |
| White River township..... | 7,273 | 3,043 | 1,540 | 1,996 | 312 | 382 | 222 | 240 | 240 | 0 |
| Winchester city..... | 4,749 | 2,051 | 885 | 1,313 | 220 | 280 | 167 | 186 | 186 | 0 |
| Ripley County..... | 28,369 | 10,789 | 6,267 | 8,905 | 1,263 | 1,145 | 670 | 449 | 424 | 25 |
| Adams township..... | 5,031 | 1,876 | 1,157 | 1,652 | 179 | 167 | 89 | 88 | 86 | 2 |
| Batesville city (part)..... | 1,211 | 538 | 288 | 330 | 20 | 35 | 16 | 86 | 86 | 0 |
| Sunman town..... | 1,049 | 371 | 199 | 367 | 52 | 60 | 32 | 0 | 0 | 0 |
| Brown township..... | 1,597 | 624 | 383 | 458 | 68 | 64 | 49 | 0 | 0 | 0 |
| Center township..... | 2,597 | 1,022 | 540 | 812 | 120 | 103 | 65 | 60 | 60 | 0 |
| Osgood town..... | 1,564 | 638 | 285 | 505 | 67 | 69 | 45 | 60 | 60 | 0 |
| Delaware township..... | 1,437 | 519 | 368 | 431 | 61 | 58 | 26 | 0 | 0 | 0 |
| Franklin township..... | 3,667 | 1,395 | 760 | 1,142 | 183 | 187 | 116 | 106 | 99 | 7 |
| Milan town (part)..... | 1,370 | 558 | 220 | 451 | 57 | 84 | 55 | 106 | 99 | 7 |
| Jackson township..... | 965 | 386 | 220 | 282 | 42 | 35 | 26 | 0 | 0 | 0 |
| Napoleon town..... | 234 | 111 | 49 | 56 | 7 | 11 | 11 | 0 | 0 | 0 |
| Johnson township..... | 3,603 | 1,473 | 776 | 1,011 | 181 | 162 | 88 | 82 | 82 | 0 |
| Versailles town..... | 2,031 | 874 | 372 | 576 | 100 | 109 | 53 | 82 | 82 | 0 |
| Laughery township..... | 4,650 | 1,752 | 961 | 1,602 | 165 | 170 | 99 | 86 | 77 | 9 |
| Batesville city (part)..... | 3,498 | 1,351 | 654 | 1,219 | 127 | 147 | 88 | 86 | 77 | 9 |
| Otter Creek township..... | 1,410 | 536 | 314 | 418 | 84 | 58 | 31 | 0 | 0 | 0 |
| Holton town..... | 480 | 171 | 85 | 165 | 27 | 32 | 16 | 0 | 0 | 0 |
| Shelby township..... | 979 | 354 | 217 | 309 | 63 | 36 | 25 | 20 | 20 | 0 |
| Washington township..... | 2,433 | 852 | 571 | 788 | 117 | 105 | 56 | 7 | 0 | 7 |
| Milan town (part)..... | 416 | 148 | 92 | 148 | 11 | 17 | 10 | 7 | 0 | 7 |
| Rush County..... | 17,214 | 6,767 | 3,718 | 5,023 | 818 | 888 | 496 | 178 | 172 | 6 |
| Anderson township..... | 1,251 | 437 | 279 | 424 | 57 | 54 | 16 | 0 | 0 | 0 |
| Milroy CDP..... | 604 | 221 | 128 | 196 | 23 | 36 | 12 | 0 | 0 | 0 |
| Center township..... | 780 | 289 | 196 | 247 | 26 | 22 | 13 | 0 | 0 | 0 |
| Jackson township..... | 366 | 133 | 94 | 112 | 15 | 12 | 6 | 0 | 0 | 0 |
| Rushville city (part)..... | 0 | 0 | 0 | 0 | 0 | 0 | 0 | 0 | 0 | 0 |
| Noble township..... | 630 | 244 | 161 | 180 | 19 | 26 | 16 | 0 | 0 | 0 |

Table 9.

Household Relationship and Group Quarters Population: 2010—Con.

[For information on confidentiality protection, nonsampling error, and definitions, see Selected Appendixes at <www.census.gov/prod/cen2010/cph-1-a.pdf>]

| State County County Subdivision Place | Household population | | | | | | | Group quarters population | | |
|--|----------------------|-------------|-----------------------------|--------|-----------------|--------------|-------------------|---------------------------|------------------------------|----------------------------------|
| | Total | Householder | Relationship to householder | | | | | Total | Institutionalized population | Non-institutionalized population |
| | | | Spouse | Child | Other relatives | Nonrelatives | | | | |
| | | | | | | Total | Unmarried partner | | | |
| Rush County—Con. | | | | | | | | | | |
| Orange township..... | 796 | 268 | 191 | 279 | 28 | 30 | 11 | 0 | 0 | 0 |
| Posey township..... | 1,083 | 413 | 266 | 325 | 40 | 39 | 26 | 0 | 0 | 0 |
| Arlington CDP..... | 433 | 164 | 96 | 132 | 25 | 16 | 12 | 0 | 0 | 0 |
| Richland township..... | 337 | 125 | 82 | 111 | 10 | 9 | 5 | 0 | 0 | 0 |
| Ripley township..... | 2,156 | 812 | 491 | 625 | 107 | 121 | 68 | 0 | 0 | 0 |
| Carthage town..... | 927 | 351 | 175 | 306 | 47 | 48 | 34 | 0 | 0 | 0 |
| Rushville township..... | 7,719 | 3,223 | 1,452 | 2,149 | 421 | 474 | 275 | 178 | 172 | 6 |
| Rushville city (part)..... | 6,163 | 2,616 | 1,084 | 1,716 | 339 | 408 | 236 | 178 | 172 | 6 |
| Union township..... | 765 | 303 | 179 | 210 | 42 | 31 | 21 | 0 | 0 | 0 |
| Glenwood town (part)..... | 174 | 77 | 38 | 44 | 6 | 9 | 5 | 0 | 0 | 0 |
| Walker township..... | 856 | 336 | 198 | 249 | 31 | 42 | 25 | 0 | 0 | 0 |
| Manilla CDP..... | 267 | 110 | 55 | 75 | 11 | 16 | 8 | 0 | 0 | 0 |
| Washington township..... | 475 | 184 | 129 | 112 | 22 | 28 | 14 | 0 | 0 | 0 |
| St. Joseph County..... | 255,659 | 103,069 | 47,494 | 77,163 | 12,892 | 15,041 | 6,909 | 11,272 | 2,501 | 8,771 |
| Centre township..... | 14,254 | 6,015 | 3,380 | 3,743 | 592 | 524 | 312 | 96 | 54 | 42 |
| South Bend city (part)..... | 7,816 | 3,441 | 1,798 | 1,968 | 324 | 285 | 169 | 92 | 54 | 38 |
| Clay township..... | 31,522 | 13,775 | 6,411 | 7,737 | 1,265 | 2,334 | 740 | 1,028 | 298 | 730 |
| Granger CDP (part)..... | 9,627 | 3,657 | 2,669 | 2,752 | 325 | 224 | 91 | 12 | 0 | 12 |
| Indian Village town..... | 133 | 60 | 32 | 24 | 4 | 13 | 6 | 0 | 0 | 0 |
| Mishawaka city (part)..... | 3,104 | 1,732 | 278 | 578 | 148 | 368 | 160 | 17 | 17 | 0 |
| Notre Dame CDP (part)..... | 499 | 230 | 14 | 19 | 6 | 230 | 5 | 452 | 0 | 452 |
| Roseland town..... | 630 | 287 | 117 | 113 | 23 | 90 | 19 | 0 | 0 | 0 |
| South Bend city (part)..... | 2,310 | 1,039 | 311 | 566 | 91 | 303 | 47 | 0 | 0 | 0 |
| German township..... | 9,202 | 4,060 | 1,869 | 2,452 | 405 | 416 | 255 | 117 | 98 | 19 |
| South Bend city (part)..... | 4,897 | 2,336 | 797 | 1,293 | 220 | 251 | 157 | 107 | 98 | 9 |
| Greene township..... | 3,216 | 1,297 | 885 | 818 | 132 | 84 | 49 | 0 | 0 | 0 |
| Harris township..... | 23,454 | 8,266 | 5,656 | 8,317 | 591 | 624 | 317 | 0 | 0 | 0 |
| Granger CDP (part)..... | 20,826 | 6,737 | 5,284 | 7,900 | 518 | 387 | 196 | 0 | 0 | 0 |
| Mishawaka city (part)..... | 2,627 | 1,528 | 372 | 417 | 73 | 237 | 121 | 0 | 0 | 0 |
| Liberty township..... | 3,839 | 1,443 | 804 | 1,284 | 175 | 133 | 94 | 0 | 0 | 0 |
| North Liberty town..... | 1,896 | 714 | 320 | 707 | 84 | 71 | 59 | 0 | 0 | 0 |
| Lincoln township..... | 2,974 | 1,094 | 605 | 950 | 182 | 143 | 66 | 82 | 82 | 0 |
| Walkerton town..... | 2,062 | 763 | 390 | 667 | 135 | 107 | 52 | 82 | 82 | 0 |
| Madison township..... | 1,913 | 683 | 472 | 646 | 52 | 60 | 32 | 0 | 0 | 0 |
| Olive township..... | 4,552 | 1,781 | 977 | 1,465 | 179 | 150 | 82 | 152 | 146 | 6 |
| New Carlisle town..... | 1,861 | 719 | 362 | 622 | 79 | 79 | 44 | 0 | 0 | 0 |
| Penn township..... | 65,078 | 27,242 | 12,239 | 18,975 | 2,843 | 3,779 | 1,952 | 1,120 | 269 | 851 |
| Mishawaka city (part)..... | 41,508 | 18,083 | 6,927 | 11,906 | 1,875 | 2,717 | 1,401 | 996 | 195 | 801 |
| Osceola town..... | 2,459 | 905 | 497 | 793 | 113 | 151 | 96 | 4 | 0 | 4 |
| South Bend city (part)..... | 2,345 | 1,423 | 269 | 395 | 58 | 200 | 114 | 74 | 74 | 0 |
| Portage township..... | 84,387 | 32,893 | 11,372 | 27,737 | 6,037 | 6,348 | 2,777 | 8,676 | 1,553 | 7,123 |
| Notre Dame CDP (part)..... | 4 | 1 | 1 | 2 | 0 | 0 | 0 | 5,018 | 0 | 5,018 |
| South Bend city (part)..... | 81,108 | 31,521 | 10,714 | 26,874 | 5,861 | 6,138 | 2,672 | 2,419 | 1,471 | 948 |
| Union township..... | 3,663 | 1,473 | 861 | 1,062 | 124 | 143 | 81 | 1 | 1 | 0 |
| Lakeville town..... | 786 | 367 | 122 | 218 | 35 | 44 | 30 | 0 | 0 | 0 |
| Warren township..... | 7,605 | 3,047 | 1,963 | 1,977 | 315 | 303 | 152 | 0 | 0 | 0 |
| South Bend city (part)..... | 0 | 0 | 0 | 0 | 0 | 0 | 0 | 0 | 0 | 0 |
| Scott County..... | 23,869 | 9,397 | 4,828 | 6,772 | 1,521 | 1,351 | 786 | 312 | 298 | 14 |
| Finley township..... | 1,469 | 579 | 342 | 390 | 71 | 87 | 43 | 0 | 0 | 0 |
| Jennings township..... | 6,630 | 2,534 | 1,272 | 1,956 | 503 | 365 | 198 | 3 | 0 | 3 |
| Austin city..... | 4,292 | 1,674 | 723 | 1,290 | 343 | 262 | 140 | 3 | 0 | 3 |
| Johnson township..... | 2,520 | 950 | 563 | 709 | 163 | 135 | 75 | 0 | 0 | 0 |
| Lexington township..... | 3,522 | 1,312 | 778 | 1,011 | 237 | 184 | 112 | 29 | 29 | 0 |
| Vienna township..... | 9,728 | 4,022 | 1,873 | 2,706 | 547 | 580 | 358 | 280 | 269 | 11 |
| Scottsburg city..... | 6,467 | 2,768 | 1,123 | 1,793 | 377 | 406 | 260 | 280 | 269 | 11 |
| Shelby County..... | 43,753 | 17,302 | 9,416 | 12,508 | 2,238 | 2,289 | 1,264 | 683 | 659 | 24 |
| Addison township..... | 20,141 | 8,228 | 3,616 | 5,765 | 1,169 | 1,363 | 749 | 444 | 435 | 9 |
| Shelbyville city (part)..... | 18,260 | 7,472 | 3,163 | 5,277 | 1,072 | 1,276 | 687 | 444 | 435 | 9 |
| Brandywine township..... | 2,013 | 775 | 471 | 571 | 123 | 73 | 45 | 2 | 0 | 2 |
| Fairland town..... | 315 | 121 | 61 | 98 | 24 | 11 | 4 | 0 | 0 | 0 |
| Shelbyville city (part)..... | 8 | 2 | 1 | 3 | 2 | 0 | 0 | 2 | 0 | 2 |
| Hanover township..... | 2,192 | 867 | 469 | 660 | 96 | 100 | 64 | 91 | 91 | 0 |
| Morristown town..... | 1,127 | 467 | 201 | 357 | 49 | 53 | 38 | 91 | 91 | 0 |
| Hendricks township..... | 1,286 | 468 | 332 | 385 | 52 | 49 | 31 | 0 | 0 | 0 |
| Jackson township..... | 1,844 | 692 | 461 | 514 | 98 | 79 | 35 | 0 | 0 | 0 |
| Edinburgh town (part)..... | 96 | 60 | 27 | 6 | 0 | 3 | 2 | 0 | 0 | 0 |
| Liberty township..... | 1,701 | 666 | 402 | 475 | 84 | 74 | 45 | 71 | 71 | 0 |
| Waldron CDP..... | 733 | 287 | 159 | 222 | 29 | 36 | 24 | 71 | 71 | 0 |
| Marion township..... | 1,861 | 793 | 482 | 456 | 66 | 64 | 38 | 62 | 62 | 0 |
| Shelbyville city (part)..... | 366 | 187 | 92 | 62 | 9 | 16 | 11 | 62 | 62 | 0 |
| Moral township..... | 4,571 | 1,700 | 1,169 | 1,348 | 188 | 166 | 78 | 6 | 0 | 6 |
| Noble township..... | 1,486 | 591 | 343 | 418 | 70 | 64 | 47 | 0 | 0 | 0 |
| St. Paul town (part)..... | 416 | 156 | 70 | 129 | 28 | 33 | 24 | 0 | 0 | 0 |
| Shelby township..... | 1,885 | 719 | 486 | 549 | 78 | 53 | 32 | 7 | 0 | 7 |
| Shelbyville city (part)..... | 49 | 21 | 19 | 7 | 2 | 0 | 0 | 0 | 0 | 0 |
| Sugar Creek township..... | 1,086 | 387 | 259 | 345 | 44 | 51 | 26 | 0 | 0 | 0 |
| Union township..... | 970 | 367 | 260 | 282 | 31 | 30 | 15 | 0 | 0 | 0 |

Table 9.

Household Relationship and Group Quarters Population: 2010—Con.

[For information on confidentiality protection, nonsampling error, and definitions, see Selected Appendixes at <www.census.gov/prod/cen2010/cph-1-a.pdf>]

| State County County Subdivision Place | Household population | | | | | | | Group quarters population | | |
|--|----------------------|-------------|-----------------------------|-------|-----------------|--------------|-------------------|---------------------------|------------------------------|----------------------------------|
| | Total | Householder | Relationship to householder | | | | | Total | Institutionalized population | Non-institutionalized population |
| | | | Spouse | Child | Other relatives | Nonrelatives | | | | |
| | | | | | | Total | Unmarried partner | | | |
| Shelby County—Con. | | | | | | | | | | |
| Van Buren township..... | 1,480 | 572 | 372 | 399 | 77 | 60 | 30 | 0 | 0 | 0 |
| Washington township..... | 1,237 | 477 | 294 | 341 | 62 | 63 | 29 | 0 | 0 | 0 |
| Spencer County..... | 20,584 | 8,082 | 4,915 | 6,104 | 775 | 708 | 415 | 368 | 199 | 169 |
| Carter township..... | 3,174 | 1,234 | 732 | 1,004 | 110 | 94 | 56 | 84 | 84 | 0 |
| Dale town..... | 1,509 | 603 | 311 | 464 | 70 | 61 | 32 | 84 | 84 | 0 |
| Santa Claus town (part)..... | 346 | 125 | 87 | 119 | 8 | 7 | 5 | 0 | 0 | 0 |
| Clay township..... | 2,801 | 1,065 | 744 | 828 | 83 | 81 | 40 | 0 | 0 | 0 |
| Santa Claus town (part)..... | 2,129 | 809 | 567 | 635 | 57 | 61 | 33 | 0 | 0 | 0 |
| Grass township..... | 1,241 | 496 | 292 | 342 | 79 | 32 | 21 | 0 | 0 | 0 |
| Chrisney town..... | 481 | 200 | 102 | 132 | 25 | 22 | 11 | 0 | 0 | 0 |
| Hammond township..... | 1,727 | 664 | 394 | 510 | 80 | 79 | 43 | 0 | 0 | 0 |
| Grandview town..... | 749 | 288 | 146 | 229 | 50 | 36 | 19 | 0 | 0 | 0 |
| Harrison township..... | 1,831 | 712 | 448 | 571 | 42 | 58 | 34 | 169 | 0 | 169 |
| St. Meinrad CDP..... | 537 | 224 | 109 | 169 | 12 | 23 | 13 | 169 | 0 | 169 |
| Santa Claus town (part)..... | 6 | 2 | 2 | 2 | 0 | 0 | 0 | 0 | 0 | 0 |
| Huff township..... | 1,156 | 443 | 293 | 337 | 36 | 47 | 19 | 0 | 0 | 0 |
| Jackson township..... | 891 | 352 | 231 | 229 | 39 | 40 | 23 | 0 | 0 | 0 |
| Gentryville town..... | 268 | 110 | 61 | 61 | 16 | 20 | 11 | 0 | 0 | 0 |
| Luce township..... | 2,572 | 1,017 | 601 | 737 | 114 | 103 | 67 | 0 | 0 | 0 |
| Hatfield CDP..... | 813 | 319 | 186 | 233 | 35 | 40 | 25 | 0 | 0 | 0 |
| Richland town..... | 425 | 170 | 96 | 132 | 13 | 14 | 11 | 0 | 0 | 0 |
| Ohio township..... | 5,191 | 2,099 | 1,180 | 1,546 | 192 | 174 | 112 | 115 | 115 | 0 |
| Rockport city..... | 2,155 | 908 | 391 | 659 | 108 | 89 | 51 | 115 | 115 | 0 |
| Starke County..... | 23,347 | 9,038 | 4,895 | 6,735 | 1,494 | 1,185 | 638 | 16 | 0 | 16 |
| California township..... | 2,011 | 824 | 465 | 490 | 137 | 95 | 49 | 0 | 0 | 0 |
| Bass Lake CDP (part)..... | 489 | 242 | 112 | 86 | 30 | 19 | 13 | 0 | 0 | 0 |
| Center township..... | 6,213 | 2,395 | 1,189 | 1,833 | 436 | 360 | 186 | 16 | 0 | 16 |
| Knox city..... | 3,688 | 1,457 | 608 | 1,109 | 262 | 252 | 134 | 16 | 0 | 16 |
| Davis township..... | 1,043 | 400 | 199 | 320 | 62 | 62 | 30 | 0 | 0 | 0 |
| Hamlet town (part)..... | 613 | 226 | 99 | 205 | 38 | 45 | 19 | 0 | 0 | 0 |
| Jackson township..... | 549 | 202 | 130 | 165 | 26 | 26 | 14 | 0 | 0 | 0 |
| North Bend township..... | 1,394 | 553 | 296 | 369 | 109 | 67 | 44 | 0 | 0 | 0 |
| Bass Lake CDP (part)..... | 461 | 202 | 99 | 104 | 33 | 23 | 13 | 0 | 0 | 0 |
| Oregon township..... | 3,367 | 1,340 | 762 | 903 | 191 | 171 | 87 | 0 | 0 | 0 |
| Hamlet town (part)..... | 187 | 73 | 47 | 53 | 11 | 3 | 3 | 0 | 0 | 0 |
| Koontz Lake CDP (part)..... | 1,459 | 621 | 318 | 355 | 73 | 92 | 47 | 0 | 0 | 0 |
| Railroad township..... | 1,226 | 489 | 283 | 324 | 68 | 62 | 27 | 0 | 0 | 0 |
| San Pierre CDP..... | 144 | 64 | 23 | 35 | 12 | 10 | 6 | 0 | 0 | 0 |
| Washington township..... | 3,003 | 1,078 | 635 | 942 | 201 | 147 | 84 | 0 | 0 | 0 |
| Bass Lake CDP (part)..... | 245 | 77 | 51 | 91 | 17 | 9 | 4 | 0 | 0 | 0 |
| Wayne township..... | 4,541 | 1,757 | 936 | 1,389 | 264 | 195 | 117 | 0 | 0 | 0 |
| North Judson town..... | 1,772 | 706 | 307 | 547 | 108 | 104 | 62 | 0 | 0 | 0 |
| Steuben County..... | 32,885 | 13,310 | 7,221 | 9,145 | 1,359 | 1,850 | 993 | 1,300 | 259 | 1,041 |
| Clear Lake township..... | 799 | 339 | 219 | 186 | 29 | 26 | 16 | 0 | 0 | 0 |
| Clear Lake town..... | 339 | 169 | 111 | 47 | 6 | 6 | 4 | 0 | 0 | 0 |
| Fremont township..... | 2,993 | 1,124 | 577 | 966 | 133 | 193 | 116 | 0 | 0 | 0 |
| Fremont town..... | 2,138 | 815 | 376 | 709 | 82 | 156 | 95 | 0 | 0 | 0 |
| Jackson township..... | 1,777 | 701 | 406 | 474 | 93 | 103 | 59 | 0 | 0 | 0 |
| Jamestown township..... | 3,248 | 1,479 | 846 | 660 | 101 | 162 | 95 | 1 | 0 | 1 |
| Millgrove township..... | 1,577 | 645 | 386 | 413 | 72 | 61 | 35 | 0 | 0 | 0 |
| Orland town..... | 434 | 168 | 89 | 137 | 27 | 13 | 10 | 0 | 0 | 0 |
| Otsego township..... | 2,575 | 1,073 | 648 | 668 | 88 | 98 | 59 | 0 | 0 | 0 |
| Hamilton town (part)..... | 1,288 | 576 | 316 | 303 | 37 | 56 | 39 | 0 | 0 | 0 |
| Pleasant township..... | 12,405 | 5,161 | 2,391 | 3,518 | 484 | 851 | 422 | 1,299 | 259 | 1,040 |
| Angola city (part)..... | 7,311 | 3,110 | 1,202 | 2,090 | 318 | 591 | 281 | 1,299 | 259 | 1,040 |
| Richland township..... | 570 | 173 | 114 | 236 | 27 | 20 | 7 | 0 | 0 | 0 |
| Salem township..... | 2,262 | 876 | 558 | 630 | 103 | 95 | 53 | 0 | 0 | 0 |
| Hudson town (part)..... | 246 | 92 | 50 | 69 | 15 | 20 | 10 | 0 | 0 | 0 |
| Scott township..... | 1,111 | 402 | 280 | 341 | 44 | 44 | 23 | 0 | 0 | 0 |
| Angola city (part)..... | 2 | 1 | 1 | 0 | 0 | 0 | 0 | 0 | 0 | 0 |
| Steuben township..... | 2,835 | 1,076 | 616 | 817 | 164 | 162 | 91 | 0 | 0 | 0 |
| Ashley town (part)..... | 339 | 117 | 55 | 125 | 15 | 27 | 15 | 0 | 0 | 0 |
| Hudson town (part)..... | 272 | 93 | 46 | 95 | 16 | 22 | 12 | 0 | 0 | 0 |
| York township..... | 733 | 261 | 180 | 236 | 21 | 35 | 17 | 0 | 0 | 0 |
| Sullivan County..... | 19,177 | 7,823 | 4,181 | 5,361 | 986 | 826 | 458 | 2,298 | 2,282 | 16 |
| Cass township..... | 2,074 | 832 | 471 | 569 | 117 | 85 | 40 | 0 | 0 | 0 |
| Dugger town..... | 920 | 383 | 180 | 269 | 49 | 39 | 20 | 0 | 0 | 0 |
| Curry township..... | 3,556 | 1,438 | 704 | 997 | 216 | 201 | 106 | 3 | 0 | 3 |
| Farmersburg town..... | 1,118 | 466 | 206 | 334 | 66 | 46 | 27 | 0 | 0 | 0 |
| Shelburn town..... | 1,249 | 485 | 214 | 368 | 87 | 95 | 47 | 3 | 0 | 3 |
| Fairbanks township..... | 733 | 305 | 193 | 195 | 16 | 24 | 18 | 0 | 0 | 0 |
| Gill township..... | 871 | 355 | 214 | 236 | 24 | 42 | 21 | 0 | 0 | 0 |
| Merom town..... | 228 | 99 | 42 | 64 | 10 | 13 | 5 | 0 | 0 | 0 |
| Haddon township..... | 1,831 | 732 | 413 | 499 | 116 | 71 | 46 | 2,156 | 2,156 | 0 |
| Carlisle town..... | 692 | 271 | 142 | 204 | 51 | 24 | 11 | 0 | 0 | 0 |
| Hamilton township..... | 6,730 | 2,846 | 1,379 | 1,876 | 334 | 295 | 166 | 139 | 126 | 13 |

Table 9.

Household Relationship and Group Quarters Population: 2010—Con.

[For information on confidentiality protection, nonsampling error, and definitions, see Selected Appendixes at <www.census.gov/prod/cen2010/cph-1-a.pdf>]

| State County County Subdivision Place | Household population | | | | | | | Group quarters population | | |
|--|---|--|---|---|---|--|--|--|------------------------------|----------------------------------|
| | Total | Householder | Relationship to householder | | | | | Total | Institutionalized population | Non-institutionalized population |
| | | | Spouse | Child | Other relatives | Nonrelatives | | | | |
| | | | | | | Total | Unmarried partner | | | |
| Sullivan County--Con. Hamilton township--Con. Sullivan city..... Jackson township..... Hymera town..... Jefferson township..... Turman township..... Switzerland County..... Cotton township..... East Enterprise CDP..... Craig township..... Jefferson township..... Vevay town..... Pleasant township..... Posey township..... Patriot town..... York township..... Florence CDP..... Tippecanoe County..... Fairfield township..... Lafayette city (part)..... Jackson township..... Lauramie township..... Clarks Hill town..... Stockwell CDP..... Perry township..... Lafayette city (part)..... Randolph township..... Sheffield township..... Dayton town..... Lafayette city (part)..... Shelby township..... Montmorenci CDP..... Otterbein town (part)..... Tippecanoe township..... Battle Ground town..... West Lafayette city (part)..... Union township..... Lafayette city (part)..... Shadeland town..... Wabash township..... Purdue University CDP..... West Lafayette city (part)..... Washington township..... Americus CDP..... Buck Creek CDP..... Colburn CDP..... Wayne township..... West Point CDP..... Wea township..... Lafayette city (part)..... Tipton County..... Cicero township..... Tipton city..... Jefferson township..... Kempton town..... Liberty township..... Sharpsville town..... Madison township..... Elwood city (part)..... Prairie township..... Wildcat township..... Windfall City town..... Union County..... Brownsville township..... Center township..... Liberty town..... Harmony township..... Harrison township..... Liberty township..... Union township..... West College Corner town..... Vanderburgh County..... Armstrong township..... Darmstadt town (part)..... Center township..... | 4,161 1,904 801 417 1,061 10,506 2,040 148 900 3,064 1,580 1,521 1,775 209 1,206 80 158,317 49,548 43,718 499 2,596 611 545 7,140 0 931 3,865 1,420 0 2,352 243 367 7,372 1,334 602 1,610 0 1,610 46,748 2,824 25,925 2,432 423 207 193 1,580 594 31,644 21,989 15,731 7,886 5,061 1,422 335 2,466 607 1,396 6 1,140 1,421 708 7,449 845 2,986 2,071 543 416 1,037 1,622 676 172,172 1,599 67 37,870 | 1,835 732 306 180 403 4,034 738 56 342 1,308 725 508 671 76 467 35 65,532 22,191 19,667 169 935 230 192 2,632 0 331 1,386 536 0 875 101 136 2,669 500 198 616 0 616 20,037 1,258 11,747 939 166 79 66 572 215 12,180 8,878 6,376 3,311 2,218 555 129 945 227 555 3 453 557 279 2,938 324 1,204 832 210 165 402 633 274 74,454 604 28 15,478 | 720 403 148 109 295 2,187 431 29 203 593 263 326 367 44 267 14 27,781 7,845 6,578 121 604 118 124 1,791 0 239 911 279 0 607 64 64 1,722 303 149 383 0 383 6,489 440 3,096 598 113 42 42 384 130 6,087 3,896 3,641 1,690 938 358 75 614 124 351 3 304 324 147 1,646 210 575 367 145 113 265 338 113 31,973 427 21 8,625 | 1,161 583 257 98 308 3,154 670 41 242 842 401 563 520 64 317 15 40,842 12,684 11,093 157 847 200 184 2,215 0 311 1,248 466 0 710 67 132 2,440 445 227 464 0 464 8,357 314 3,789 694 123 71 63 488 178 10,227 6,839 4,470 2,248 1,431 407 97 728 199 371 0 293 423 215 2,258 248 947 677 163 107 282 511 226 46,850 487 17 10,839 | 219 117 55 20 26 543 102 9 64 143 79 72 95 8 67 5 6,135 2,594 2,422 33 109 37 23 243 0 22 177 64 0 70 4 9 250 43 8 75 0 75 1,154 60 557 91 10 10 13 68 42 1,249 876 612 312 221 45 21 13 80 22 58 0 52 65 37 299 29 136 106 13 17 51 53 22 8,083 49 1 1,426 | 226 69 35 10 29 588 99 13 49 178 112 52 122 17 88 11 18,027 4,234 3,958 19 101 26 22 259 0 28 143 75 0 90 7 26 291 43 20 72 0 72 10,711 752 6,736 110 11 5 9 68 29 1,901 1,500 632 325 253 57 21 13 99 35 61 0 38 52 30 308 34 124 89 12 14 37 87 41 10,812 32 0 1,502 | 124 37 17 8 16 345 57 8 36 97 55 26 69 14 60 5 4,473 2,015 1,856 7 57 16 14 133 0 15 78 43 0 44 5 13 162 17 9 43 0 43 815 10 380 74 8 5 5 39 15 991 787 359 174 139 30 13 57 21 39 0 25 34 20 59 29 198 25 78 60 5 11 20 59 29 5,405 18 0 846 | 88 0 0 0 0 107 0 0 0 103 103 0 4 0 0 0 107 103 0 0 0 0 1,463 1,565 1,433 0 | | |

Table 9.

Household Relationship and Group Quarters Population: 2010—Con.

[For information on confidentiality protection, nonsampling error, and definitions, see Selected Appendixes at <www.census.gov/prod/cen2010/cph-1-a.pdf>]

| State County County Subdivision Place | Household population | | | | | | | Group quarters population | | |
|--|----------------------|-------------|-----------------------------|--------|-----------------|--------------|-------------------|---------------------------|------------------------------|----------------------------------|
| | Total | Householder | Relationship to householder | | | | | Total | Institutionalized population | Non-institutionalized population |
| | | | Spouse | Child | Other relatives | Nonrelatives | | | | |
| | | | | | | Total | Unmarried partner | | | |
| Vanderburgh County—Con. | | | | | | | | | | |
| Center township—Con. | | | | | | | | | | |
| Darmstadt town (part)..... | 22 | 12 | 10 | 0 | 0 | 0 | 0 | 0 | 0 | 0 |
| Evansville city (part)..... | 13,857 | 6,252 | 2,686 | 3,583 | 640 | 696 | 381 | 1,029 | 987 | 42 |
| Highland CDP..... | 4,489 | 1,748 | 1,179 | 1,308 | 134 | 120 | 72 | 0 | 0 | 0 |
| Melody Hill CDP..... | 3,620 | 1,387 | 907 | 1,081 | 128 | 117 | 61 | 8 | 0 | 8 |
| German township..... | 7,357 | 2,791 | 1,900 | 2,203 | 248 | 215 | 124 | 84 | 0 | 84 |
| Darmstadt town (part)..... | 16 | 7 | 5 | 2 | 2 | 0 | 0 | 0 | 0 | 0 |
| Knight township..... | 65,839 | 30,070 | 10,937 | 17,217 | 3,035 | 4,580 | 2,414 | 2,106 | 536 | 1,570 |
| Evansville city (part)..... | 59,858 | 27,222 | 9,850 | 15,720 | 2,814 | 4,252 | 2,225 | 2,014 | 444 | 1,570 |
| Perry township..... | 22,453 | 9,904 | 4,465 | 5,495 | 862 | 1,727 | 606 | 2,639 | 252 | 2,387 |
| Evansville city (part)..... | 10,736 | 4,839 | 1,828 | 2,670 | 529 | 870 | 408 | 136 | 134 | 2 |
| Pigeon township..... | 28,251 | 12,275 | 3,224 | 8,006 | 2,227 | 2,519 | 1,253 | 1,548 | 538 | 1,010 |
| Evansville city (part)..... | 28,251 | 12,275 | 3,224 | 8,006 | 2,227 | 2,519 | 1,253 | 1,548 | 538 | 1,010 |
| Scott township..... | 8,511 | 3,191 | 2,335 | 2,542 | 221 | 222 | 136 | 17 | 0 | 17 |
| Darmstadt town (part)..... | 1,302 | 497 | 357 | 375 | 38 | 35 | 23 | 0 | 0 | 0 |
| Union township..... | 292 | 141 | 60 | 61 | 15 | 15 | 8 | 0 | 0 | 0 |
| Vermillion County..... | 16,003 | 6,619 | 3,490 | 4,416 | 719 | 759 | 449 | 209 | 203 | 6 |
| Clinton township..... | 8,910 | 3,737 | 1,812 | 2,505 | 389 | 467 | 280 | 209 | 203 | 6 |
| Blanford CDP..... | 342 | 126 | 66 | 99 | 32 | 19 | 10 | 0 | 0 | 0 |
| Clinton city..... | 4,684 | 1,988 | 812 | 1,401 | 203 | 280 | 164 | 209 | 203 | 6 |
| Fairview Park town..... | 1,386 | 609 | 331 | 346 | 44 | 56 | 29 | 0 | 0 | 0 |
| Universal town..... | 362 | 151 | 61 | 102 | 24 | 24 | 18 | 0 | 0 | 0 |
| Eugene township..... | 2,025 | 818 | 453 | 544 | 106 | 104 | 49 | 0 | 0 | 0 |
| Cayuga town..... | 1,162 | 475 | 240 | 303 | 79 | 65 | 34 | 0 | 0 | 0 |
| Helt township..... | 2,610 | 1,045 | 641 | 723 | 105 | 96 | 60 | 0 | 0 | 0 |
| Dana town..... | 608 | 241 | 144 | 169 | 33 | 21 | 13 | 0 | 0 | 0 |
| St. Bernice CDP..... | 646 | 252 | 136 | 190 | 33 | 35 | 21 | 0 | 0 | 0 |
| Highland township..... | 1,534 | 654 | 359 | 391 | 71 | 59 | 44 | 0 | 0 | 0 |
| Perrysville town..... | 456 | 184 | 97 | 133 | 24 | 18 | 15 | 0 | 0 | 0 |
| Vermillion township..... | 924 | 365 | 225 | 253 | 48 | 33 | 16 | 0 | 0 | 0 |
| Newport town..... | 515 | 211 | 112 | 144 | 31 | 17 | 9 | 0 | 0 | 0 |
| Vigo County..... | 98,303 | 41,361 | 18,145 | 26,864 | 4,947 | 6,986 | 3,375 | 9,545 | 4,394 | 5,151 |
| Fayette township..... | 2,630 | 1,014 | 634 | 746 | 148 | 88 | 53 | 0 | 0 | 0 |
| New Goshen CDP..... | 390 | 163 | 90 | 108 | 14 | 15 | 9 | 0 | 0 | 0 |
| Shepardsville CDP..... | 237 | 83 | 54 | 69 | 26 | 5 | 3 | 0 | 0 | 0 |
| Tecumseh CDP..... | 658 | 257 | 178 | 173 | 34 | 16 | 12 | 0 | 0 | 0 |
| Harrison township..... | 46,888 | 20,312 | 6,809 | 12,700 | 2,751 | 4,316 | 1,930 | 4,384 | 853 | 3,531 |
| Terre Haute city (part)..... | 46,888 | 20,312 | 6,809 | 12,700 | 2,751 | 4,316 | 1,930 | 4,384 | 853 | 3,531 |
| Honey Creek township..... | 13,688 | 5,956 | 2,791 | 3,635 | 529 | 777 | 425 | 3,491 | 3,440 | 51 |
| Terre Haute city (part)..... | 967 | 524 | 167 | 186 | 39 | 51 | 33 | 3,320 | 3,320 | 0 |
| Linton township..... | 1,323 | 507 | 328 | 387 | 43 | 58 | 31 | 0 | 0 | 0 |
| Lost Creek township..... | 9,246 | 3,872 | 2,154 | 2,448 | 268 | 504 | 238 | 1,251 | 0 | 1,251 |
| Seelyville town..... | 1,019 | 424 | 190 | 269 | 64 | 72 | 46 | 10 | 0 | 10 |
| Terre Haute city (part)..... | 4,040 | 1,804 | 951 | 991 | 73 | 221 | 90 | 1,171 | 0 | 1,171 |
| Nevins township..... | 1,975 | 793 | 484 | 525 | 95 | 78 | 53 | 0 | 0 | 0 |
| Fontanet CDP..... | 423 | 167 | 87 | 113 | 35 | 21 | 13 | 0 | 0 | 0 |
| Otter Creek township..... | 9,044 | 3,623 | 1,926 | 2,599 | 408 | 488 | 290 | 25 | 4 | 21 |
| North Terre Haute CDP..... | 4,280 | 1,771 | 835 | 1,209 | 222 | 243 | 141 | 25 | 4 | 21 |
| Terre Haute city (part)..... | 2 | 1 | 1 | 0 | 0 | 0 | 0 | 0 | 0 | 0 |
| Pierson township..... | 1,210 | 491 | 316 | 320 | 36 | 47 | 19 | 0 | 0 | 0 |
| Prairie Creek township..... | 1,195 | 453 | 287 | 349 | 55 | 51 | 26 | 0 | 0 | 0 |
| Prairieton township..... | 1,222 | 478 | 270 | 332 | 60 | 82 | 38 | 0 | 0 | 0 |
| Riley township..... | 3,118 | 1,195 | 781 | 936 | 87 | 119 | 60 | 5 | 5 | 0 |
| Riley town..... | 221 | 93 | 41 | 65 | 12 | 10 | 6 | 0 | 0 | 0 |
| Terre Haute city (part)..... | 13 | 4 | 4 | 5 | 0 | 0 | 0 | 0 | 0 | 0 |
| Sugar Creek township..... | 6,764 | 2,667 | 1,365 | 1,887 | 467 | 378 | 212 | 389 | 92 | 297 |
| Dresser CDP..... | 104 | 32 | 14 | 29 | 17 | 12 | 6 | 0 | 0 | 0 |
| St. Mary of the Woods CDP..... | 408 | 236 | 77 | 64 | 16 | 15 | 3 | 389 | 92 | 297 |
| Toad Hop CDP..... | 108 | 37 | 19 | 30 | 16 | 6 | 5 | 0 | 0 | 0 |
| West Terre Haute town..... | 2,236 | 839 | 346 | 676 | 204 | 171 | 102 | 0 | 0 | 0 |
| Wabash County..... | 31,049 | 12,777 | 6,954 | 8,430 | 1,397 | 1,491 | 758 | 1,839 | 926 | 913 |
| Chester township..... | 6,882 | 2,891 | 1,461 | 1,825 | 308 | 397 | 174 | 1,127 | 303 | 824 |
| North Manchester town..... | 4,985 | 2,213 | 999 | 1,237 | 202 | 334 | 143 | 1,127 | 303 | 824 |
| Lagro township..... | 2,894 | 1,118 | 711 | 818 | 125 | 122 | 65 | 0 | 0 | 0 |
| Lagro town..... | 415 | 156 | 71 | 126 | 35 | 27 | 16 | 0 | 0 | 0 |
| Liberty township..... | 2,274 | 906 | 572 | 666 | 51 | 79 | 38 | 91 | 91 | 0 |
| La Fontaine town..... | 784 | 328 | 173 | 238 | 20 | 25 | 10 | 91 | 91 | 0 |
| Noble township..... | 13,609 | 5,779 | 2,884 | 3,578 | 683 | 685 | 363 | 621 | 532 | 89 |
| Wabash city..... | 10,295 | 4,465 | 2,040 | 2,699 | 534 | 557 | 290 | 371 | 350 | 21 |
| Paw Paw township..... | 1,691 | 641 | 415 | 502 | 70 | 63 | 37 | 0 | 0 | 0 |
| Roann town..... | 479 | 186 | 101 | 144 | 28 | 20 | 13 | 0 | 0 | 0 |
| Pleasant township..... | 2,412 | 911 | 572 | 707 | 111 | 111 | 62 | 0 | 0 | 0 |
| Laketon CDP..... | 623 | 248 | 120 | 180 | 31 | 44 | 26 | 0 | 0 | 0 |
| Waltz township..... | 1,287 | 531 | 339 | 334 | 49 | 34 | 19 | 0 | 0 | 0 |
| Somerset CDP..... | 401 | 180 | 108 | 87 | 14 | 12 | 4 | 0 | 0 | 0 |

Table 9.

Household Relationship and Group Quarters Population: 2010—Con.

[For information on confidentiality protection, nonsampling error, and definitions, see Selected Appendixes at <www.census.gov/prod/cen2010/cph-1-a.pdf>]

| State County County Subdivision Place | Household population | | | | | | | Group quarters population | | |
|--|----------------------|-------------|-----------------------------|--------|-----------------|--------------|-------------------|---------------------------|------------------------------|----------------------------------|
| | Total | Householder | Relationship to householder | | | | | Total | Institutionalized population | Non-institutionalized population |
| | | | Spouse | Child | Other relatives | Nonrelatives | | | | |
| | | | | | | Total | Unmarried partner | | | |
| Warren County..... | 8,424 | 3,337 | 1,981 | 2,328 | 380 | 398 | 234 | 84 | 84 | 0 |
| Adams township..... | 512 | 227 | 111 | 117 | 30 | 27 | 19 | 0 | 0 | 0 |
| Pine Village town..... | 217 | 104 | 33 | 50 | 12 | 18 | 11 | 0 | 0 | 0 |
| Jordan township..... | 247 | 92 | 58 | 68 | 14 | 15 | 7 | 0 | 0 | 0 |
| Kent township..... | 428 | 173 | 118 | 103 | 24 | 10 | 4 | 0 | 0 | 0 |
| State Line City town..... | 143 | 60 | 33 | 32 | 11 | 7 | 1 | 0 | 0 | 0 |
| Liberty township..... | 896 | 330 | 231 | 250 | 34 | 51 | 23 | 0 | 0 | 0 |
| Williamsport town (part)..... | 2 | 1 | 1 | 0 | 0 | 0 | 0 | 0 | 0 | 0 |
| Medina township..... | 457 | 170 | 115 | 142 | 10 | 20 | 11 | 0 | 0 | 0 |
| Mound township..... | 418 | 167 | 112 | 110 | 19 | 10 | 4 | 0 | 0 | 0 |
| Pike township..... | 1,221 | 471 | 242 | 367 | 62 | 79 | 50 | 0 | 0 | 0 |
| West Lebanon town..... | 723 | 287 | 133 | 208 | 40 | 55 | 37 | 0 | 0 | 0 |
| Pine township..... | 481 | 195 | 134 | 124 | 14 | 14 | 12 | 0 | 0 | 0 |
| Prairie township..... | 257 | 101 | 63 | 72 | 10 | 11 | 6 | 0 | 0 | 0 |
| Steuben township..... | 487 | 189 | 132 | 133 | 19 | 14 | 9 | 0 | 0 | 0 |
| Warren township..... | 806 | 302 | 181 | 218 | 49 | 56 | 30 | 0 | 0 | 0 |
| Washington township..... | 2,214 | 920 | 484 | 624 | 95 | 91 | 59 | 84 | 84 | 0 |
| Williamsport town (part)..... | 1,812 | 765 | 378 | 509 | 89 | 71 | 46 | 84 | 84 | 0 |
| Warrick County..... | 58,963 | 22,505 | 14,107 | 18,122 | 2,214 | 2,015 | 1,172 | 726 | 665 | 61 |
| Anderson township..... | 1,274 | 476 | 315 | 350 | 81 | 52 | 30 | 0 | 0 | 0 |
| Newburgh town (part)..... | 0 | 0 | 0 | 0 | 0 | 0 | 0 | 0 | 0 | 0 |
| Boon township..... | 12,520 | 4,978 | 2,898 | 3,554 | 613 | 477 | 273 | 235 | 231 | 4 |
| Boonville city..... | 6,082 | 2,549 | 1,199 | 1,716 | 326 | 292 | 166 | 164 | 164 | 0 |
| Chandler town (part)..... | 390 | 151 | 81 | 119 | 21 | 18 | 10 | 0 | 0 | 0 |
| Campbell township..... | 906 | 335 | 246 | 273 | 30 | 22 | 15 | 0 | 0 | 0 |
| Greer township..... | 1,883 | 716 | 476 | 554 | 79 | 58 | 36 | 0 | 0 | 0 |
| Elberfeld town..... | 625 | 251 | 150 | 182 | 24 | 18 | 13 | 0 | 0 | 0 |
| Hart township..... | 1,617 | 636 | 377 | 468 | 70 | 66 | 39 | 9 | 0 | 9 |
| Lynnville town..... | 879 | 352 | 181 | 256 | 47 | 43 | 22 | 9 | 0 | 9 |
| Lane township..... | 281 | 109 | 68 | 78 | 16 | 10 | 3 | 0 | 0 | 0 |
| Ohio township..... | 37,267 | 14,039 | 8,943 | 11,930 | 1,152 | 1,203 | 707 | 482 | 434 | 48 |
| Chandler town (part)..... | 2,497 | 950 | 496 | 786 | 123 | 142 | 87 | 0 | 0 | 0 |
| Newburgh town (part)..... | 3,317 | 1,455 | 744 | 885 | 99 | 134 | 88 | 8 | 0 | 8 |
| Owen township..... | 611 | 231 | 141 | 182 | 36 | 21 | 10 | 0 | 0 | 0 |
| Pigeon township..... | 979 | 383 | 242 | 279 | 43 | 32 | 22 | 0 | 0 | 0 |
| Skelton township..... | 1,625 | 602 | 401 | 454 | 94 | 74 | 37 | 0 | 0 | 0 |
| Tennyson town..... | 279 | 106 | 50 | 68 | 24 | 31 | 14 | 0 | 0 | 0 |
| Washington County..... | 28,001 | 10,850 | 5,941 | 8,342 | 1,478 | 1,390 | 763 | 261 | 238 | 23 |
| Brown township..... | 1,199 | 468 | 246 | 367 | 56 | 62 | 31 | 0 | 0 | 0 |
| Campbellsburg town..... | 585 | 228 | 98 | 195 | 25 | 39 | 20 | 0 | 0 | 0 |
| Saltillo town..... | 92 | 42 | 23 | 21 | 4 | 2 | 1 | 0 | 0 | 0 |
| Franklin township..... | 2,301 | 791 | 494 | 783 | 138 | 95 | 62 | 0 | 0 | 0 |
| Gibson township..... | 1,176 | 454 | 266 | 339 | 48 | 69 | 41 | 0 | 0 | 0 |
| Little York town..... | 192 | 79 | 44 | 53 | 4 | 12 | 9 | 0 | 0 | 0 |
| Howard township..... | 1,262 | 443 | 281 | 415 | 72 | 51 | 35 | 0 | 0 | 0 |
| Jackson township..... | 2,116 | 782 | 494 | 610 | 135 | 95 | 52 | 0 | 0 | 0 |
| Jefferson township..... | 920 | 356 | 197 | 264 | 53 | 50 | 25 | 0 | 0 | 0 |
| Madison township..... | 705 | 250 | 164 | 216 | 38 | 37 | 14 | 0 | 0 | 0 |
| Livonia town..... | 128 | 45 | 30 | 38 | 10 | 5 | 1 | 0 | 0 | 0 |
| Monroe township..... | 558 | 230 | 129 | 134 | 42 | 23 | 10 | 0 | 0 | 0 |
| Pierce township..... | 2,666 | 1,037 | 554 | 797 | 130 | 148 | 86 | 0 | 0 | 0 |
| New Pekin town (part)..... | 826 | 339 | 141 | 252 | 40 | 54 | 30 | 0 | 0 | 0 |
| Polk township..... | 2,626 | 961 | 578 | 850 | 130 | 107 | 58 | 0 | 0 | 0 |
| New Pekin town (part)..... | 575 | 224 | 113 | 176 | 36 | 26 | 17 | 0 | 0 | 0 |
| Posey township..... | 1,888 | 718 | 407 | 549 | 128 | 86 | 50 | 0 | 0 | 0 |
| Fredericksburg town..... | 85 | 35 | 14 | 27 | 7 | 2 | 1 | 0 | 0 | 0 |
| Hardinsburg town..... | 248 | 96 | 47 | 69 | 22 | 14 | 6 | 0 | 0 | 0 |
| Vernon township..... | 669 | 244 | 157 | 211 | 40 | 17 | 9 | 0 | 0 | 0 |
| Washington township..... | 9,915 | 4,116 | 1,974 | 2,807 | 468 | 550 | 290 | 261 | 238 | 23 |
| Salem city..... | 6,058 | 2,622 | 1,028 | 1,719 | 314 | 375 | 206 | 261 | 238 | 23 |
| Wayne County..... | 66,303 | 27,551 | 13,053 | 18,420 | 3,482 | 3,797 | 2,107 | 2,614 | 1,421 | 1,193 |
| Abington township..... | 853 | 331 | 221 | 243 | 26 | 32 | 20 | 0 | 0 | 0 |
| Boston township..... | 887 | 373 | 253 | 193 | 22 | 46 | 27 | 0 | 0 | 0 |
| Boston town..... | 138 | 60 | 35 | 32 | 2 | 9 | 7 | 0 | 0 | 0 |
| Richmond city (part)..... | 0 | 0 | 0 | 0 | 0 | 0 | 0 | 0 | 0 | 0 |
| Center township..... | 7,552 | 2,935 | 1,706 | 2,284 | 347 | 280 | 163 | 27 | 0 | 27 |
| Centerville town..... | 2,552 | 1,038 | 515 | 801 | 122 | 76 | 48 | 0 | 0 | 0 |
| Richmond city (part)..... | 42 | 18 | 9 | 10 | 2 | 3 | 2 | 0 | 0 | 0 |
| Clay township..... | 1,169 | 410 | 273 | 362 | 76 | 48 | 26 | 0 | 0 | 0 |
| Greens Fork town..... | 423 | 147 | 76 | 132 | 46 | 22 | 14 | 0 | 0 | 0 |
| Dalton township..... | 566 | 221 | 152 | 168 | 11 | 14 | 9 | 0 | 0 | 0 |
| Franklin township..... | 1,370 | 503 | 320 | 436 | 54 | 57 | 30 | 0 | 0 | 0 |
| Whitewater town..... | 83 | 35 | 19 | 24 | 1 | 4 | 3 | 0 | 0 | 0 |
| Green township..... | 1,222 | 417 | 274 | 421 | 62 | 48 | 23 | 0 | 0 | 0 |
| Harrison township..... | 392 | 132 | 98 | 151 | 3 | 8 | 5 | 0 | 0 | 0 |
| Jackson township..... | 4,660 | 1,911 | 996 | 1,322 | 208 | 223 | 133 | 0 | 0 | 0 |
| Cambridge City town..... | 1,870 | 785 | 354 | 533 | 91 | 107 | 56 | 0 | 0 | 0 |
| Dublin town..... | 790 | 325 | 169 | 216 | 45 | 35 | 23 | 0 | 0 | 0 |

Table 9.

Household Relationship and Group Quarters Population: 2010—Con.

[For information on confidentiality protection, nonsampling error, and definitions, see Selected Appendixes at <www.census.gov/prod/cen2010/cph-1-a.pdf>]

| State County County Subdivision Place | Household population | | | | | | | Group quarters population | | |
|---|---|---|--|--|--|---|--|--|--|---|
| | Total | Householder | Relationship to householder | | | | | Total | Institutionalized population | Non-institutionalized population |
| | | | Spouse | Child | Other relatives | Nonrelatives | | | | |
| | | | | | | Total | Unmarried partner | | | |
| Wayne County—Con. Jackson township—Con. East Germantown town..... Mount Auburn town..... Jefferson township..... Hagerstown town..... New Garden township..... Fountain City town..... Perry township..... Economy town..... Washington township..... Milton town..... Wayne township..... Richmond city (part)..... Spring Grove town..... Webster township..... Richmond city (part)..... Wells County..... Chester township..... Poneto town (part)..... Harrison township..... Bluffton city (part)..... Poneto town (part)..... Vera Cruz town..... Jackson township..... Jefferson township..... Ossian town..... Lancaster township..... Bluffton city (part)..... Liberty township..... Poneto town (part)..... Nottingham township..... Rockcreek township..... Markle town (part)..... Uniondale town (part)..... Union township..... Markle town (part)..... Uniondale town (part)..... Zanesville town (part)..... White County..... Big Creek township..... Chalmers town..... Cass township..... Honey Creek township..... Reynolds town..... Jackson township..... Burnettsville town..... Liberty township..... Buffalo CDP..... Lincoln township..... Idaville CDP..... Monon township..... Monon town..... Prairie township..... Brookston town..... Princeton township..... Wolcott town..... Round Grove township..... Union township..... Monticello city..... Norway CDP..... West Point township..... Whitley County..... Cleveland township..... South Whitley town..... Columbia township..... Columbia City city (part)..... Etna-Troy township..... Jefferson township..... Richland township..... Larwill town..... Smith township..... Churubusco town..... Tri-Lakes CDP (part)..... Thomcreek township..... Tri-Lakes CDP (part)..... | 410 117 3,482 1,787 1,977 796 835 187 1,436 490 38,630 34,478 254 1,272 0 27,164 936 15 8,390 6,455 65 80 837 5,678 3,205 5,534 3,160 1,086 86 1,062 1,503 290 259 2,138 82 51 473 24,336 819 508 585 1,162 533 655 346 2,223 692 638 461 3,282 1,777 3,180 1,554 1,553 1,001 259 9,599 5,079 386 381 32,856 3,390 1,743 10,709 8,375 1,889 2,099 1,758 283 5,320 1,796 27 4,166 1,394 | 155 49 1,395 751 739 311 299 73 561 197 16,811 15,080 117 513 0 10,780 357 7 3,369 2,650 27 31 303 2,210 1,287 2,383 1,462 405 35 387 597 142 100 769 31 19 181 9,741 330 203 214 459 215 261 153 970 286 252 180 1,260 600 1,214 624 582 385 92 3,978 2,179 168 129 13,001 1,308 729 4,475 3,614 728 835 654 100 2,058 706 11 1,632 610 | 85 23 766 354 447 151 194 37 342 94 6,712 5,648 60 299 0 6,259 240 4 1,801 1,297 14 19 208 1,328 696 1,255 631 263 16 255 380 73 55 529 20 11 115 5,467 196 109 144 268 114 153 80 560 157 140 95 665 297 771 317 339 207 72 2,067 928 80 92 7,460 762 352 2,091 1,516 459 581 393 41 1,207 349 6 1,066 337 | 125 38 1,015 522 638 255 275 55 412 132 10,170 9,223 59 330 0 8,189 282 2 2,493 1,890 12 24 259 1,761 1,009 1,547 845 349 21 350 438 63 84 710 27 17 153 6,811 230 148 181 333 160 198 94 499 168 187 137 894 572 968 474 498 306 78 2,617 1,440 105 128 9,747 1,067 502 3,169 2,436 522 554 534 92 1,645 575 7 1,167 320 | 22 5 147 69 72 36 30 10 53 26 2,301 2,084 12 70 0 890 26 1 304 243 7 3 45 179 95 157 89 31 4 38 52 7 8 58 3 2 9 1,112 33 26 17 42 17 18 5 85 37 22 22 244 168 110 58 66 58 6 451 261 18 18 1,119 122 72 360 289 86 55 94 30 188 73 1 130 42 | 23 2 159 91 81 43 37 12 68 41 2,636 2,443 6 60 0 1,046 31 1 423 375 5 3 22 200 118 192 133 38 10 32 36 5 12 72 1 2 15 658 30 22 29 60 27 13 17 14 11 68 25 44 37 27 93 140 117 81 68 32 45 11 486 271 15 14 1,529 131 88 614 520 94 74 83 20 222 93 2 171 85 | 14 2 87 51 37 18 27 8 34 17 1,454 1,350 4 32 0 593 19 1 229 202 5 1 15 117 78 115 79 18 4 19 18 2 6 43 1 0 13 658 19 11 12 34 13 17 11 68 25 18 15 8 283 171 12 8 869 74 54 341 286 48 40 48 11 137 56 2 103 53 | 0 0 0 0 0 0 0 0 0 0 0 2,587 2,292 90 0 0 472 0 0 141 141 0 0 0 84 84 171 141 0 0 0 76 76 0 0 0 76 0 0 0 307 0 0 0 0 0 0 0 0 0 0 282 299 0 0 436 8 8 338 265 0 83 0 0 7 0 0 0 0 0 0 0 0 | 0 0 0 0 0 0 0 0 0 0 0 1,421 1,198 90 0 0 449 0 0 124 124 0 0 0 78 78 171 141 0 0 0 76 76 0 0 0 282 282 0 0 382 0 0 0 299 234 0 83 0 0 0 0 0 0 0 0 | 23 0 0 0 17 17 0 0 0 6 0 0 0 0 0 0 0 0 0 0 0 0 25 0 |

Table 9.

Household Relationship and Group Quarters Population: 2010—Con.

[For information on confidentiality protection, nonsampling error, and definitions, see Selected Appendixes at <www.census.gov/prod/cen2010/cph-1-a.pdf>]

| State County County Subdivision Place | Household population | | | | | | | Group quarters population | | |
|--|----------------------|-------------|-----------------------------|-------|-----------------|--------------|-------------------|---------------------------|------------------------------|----------------------------------|
| | Total | Householder | Relationship to householder | | | | | Total | Institutionalized population | Non-institutionalized population |
| | | | Spouse | Child | Other relatives | Nonrelatives | | | | |
| | | | | | | Total | Unmarried partner | | | |
| | | | | | | | | | | |
| | | | | | | | | | | |
| Whitley County—Con. | | | | | | | | | | |
| Union township..... | 2,244 | 837 | 567 | 686 | 46 | 108 | 60 | 0 | 0 | 0 |
| Columbia City city (part)..... | 110 | 44 | 35 | 30 | 1 | 0 | 0 | 0 | 0 | 0 |
| Washington township..... | 1,281 | 474 | 334 | 403 | 38 | 32 | 18 | 0 | 0 | 0 |

Table 10.

Household Relationship and Group Quarters Population: 2010

[For information on confidentiality protection, nonsampling error, and definitions, see Selected Appendixes at <www.census.gov/prod/cen2010/cph-1-a.pdf>]

| State County Place | Household population | | | | | | | Group quarters population | | |
|--------------------------|----------------------|-------------|-----------------------------|-----------|-----------------|--------------|-------------------|---------------------------|------------------------------|----------------------------------|
| | Total | Householder | Relationship to householder | | | | | Total | Institutionalized population | Non-institutionalized population |
| | | | Spouse | Child | Other relatives | Nonrelatives | | | | |
| | | | | | | Total | Unmarried partner | | | |
| Indiana..... | 6,296,879 | 2,502,154 | 1,241,267 | 1,877,746 | 318,130 | 357,582 | 172,836 | 186,923 | 95,336 | 91,587 |
| COUNTY | | | | | | | | | | |
| Adams County..... | 33,966 | 12,011 | 7,136 | 12,776 | 1,026 | 1,017 | 576 | 421 | 387 | 34 |
| Allen County..... | 349,222 | 137,851 | 66,412 | 111,457 | 15,270 | 18,232 | 9,106 | 6,107 | 3,410 | 2,697 |
| Bartholomew County..... | 75,647 | 29,860 | 16,143 | 22,105 | 3,654 | 3,885 | 1,926 | 1,147 | 779 | 368 |
| Benton County..... | 8,762 | 3,479 | 1,906 | 2,675 | 332 | 370 | 224 | 92 | 77 | 15 |
| Blackford County..... | 12,603 | 5,236 | 2,695 | 3,389 | 605 | 678 | 383 | 163 | 159 | 4 |
| Boone County..... | 56,066 | 21,149 | 12,925 | 18,286 | 1,659 | 2,047 | 1,149 | 574 | 514 | 60 |
| Brown County..... | 15,079 | 6,199 | 3,732 | 3,687 | 811 | 650 | 345 | 163 | 120 | 43 |
| Carroll County..... | 20,049 | 7,900 | 4,700 | 5,788 | 752 | 909 | 504 | 106 | 103 | 3 |
| Cass County..... | 37,900 | 14,858 | 7,690 | 11,341 | 2,091 | 1,920 | 986 | 1,066 | 662 | 404 |
| Clark County..... | 108,717 | 44,248 | 21,435 | 30,935 | 5,934 | 6,165 | 3,262 | 1,515 | 1,144 | 371 |
| Clay County..... | 26,549 | 10,447 | 5,839 | 7,690 | 1,278 | 1,295 | 707 | 341 | 278 | 63 |
| Clinton County..... | 32,394 | 12,105 | 6,724 | 10,045 | 1,894 | 1,626 | 874 | 830 | 797 | 33 |
| Crawford County..... | 10,651 | 4,303 | 2,348 | 2,964 | 528 | 508 | 295 | 62 | 57 | 5 |
| Daviess County..... | 31,067 | 11,329 | 6,464 | 10,684 | 1,428 | 1,162 | 617 | 581 | 487 | 94 |
| Dearborn County..... | 49,517 | 18,743 | 10,967 | 15,098 | 2,407 | 2,302 | 1,285 | 530 | 480 | 50 |
| Decatur County..... | 25,363 | 9,977 | 5,447 | 7,558 | 1,137 | 1,244 | 687 | 377 | 288 | 89 |
| DeKalb County..... | 41,608 | 15,951 | 8,742 | 12,854 | 1,913 | 2,148 | 1,163 | 615 | 378 | 237 |
| Delaware County..... | 108,841 | 46,516 | 20,200 | 27,524 | 4,652 | 9,949 | 3,357 | 8,830 | 1,541 | 7,289 |
| Dubois County..... | 40,996 | 16,133 | 9,412 | 12,574 | 1,278 | 1,599 | 917 | 893 | 714 | 179 |
| Elkhart County..... | 193,755 | 70,244 | 37,890 | 63,294 | 11,699 | 10,628 | 5,179 | 3,804 | 2,803 | 1,001 |
| Fayette County..... | 23,910 | 9,719 | 4,915 | 6,536 | 1,416 | 1,324 | 707 | 367 | 304 | 63 |
| Floyd County..... | 73,249 | 29,479 | 14,872 | 21,947 | 3,349 | 3,602 | 1,964 | 1,329 | 1,010 | 319 |
| Fountain County..... | 17,068 | 6,935 | 3,791 | 4,796 | 750 | 796 | 462 | 172 | 164 | 8 |
| Franklin County..... | 22,900 | 8,579 | 5,288 | 7,175 | 878 | 980 | 543 | 187 | 74 | 113 |
| Fulton County..... | 20,612 | 8,237 | 4,468 | 5,890 | 968 | 1,049 | 580 | 224 | 212 | 12 |
| Gibson County..... | 32,765 | 13,255 | 7,293 | 9,510 | 1,315 | 1,392 | 814 | 738 | 502 | 236 |
| Grant County..... | 65,039 | 27,245 | 13,069 | 17,405 | 3,569 | 3,751 | 1,856 | 5,022 | 917 | 4,105 |
| Greene County..... | 32,884 | 13,487 | 7,327 | 9,165 | 1,342 | 1,563 | 915 | 281 | 247 | 34 |
| Hamilton County..... | 272,941 | 99,835 | 63,100 | 93,521 | 7,419 | 9,066 | 4,807 | 1,628 | 1,503 | 125 |
| Hancock County..... | 69,353 | 26,304 | 16,042 | 21,409 | 2,768 | 2,830 | 1,579 | 649 | 592 | 57 |
| Harrison County..... | 38,903 | 15,192 | 8,884 | 11,255 | 1,828 | 1,744 | 959 | 461 | 406 | 55 |
| Hendricks County..... | 142,088 | 52,368 | 32,429 | 46,318 | 5,497 | 5,476 | 2,975 | 3,360 | 3,292 | 68 |
| Henry County..... | 46,446 | 19,077 | 9,931 | 12,997 | 2,279 | 2,162 | 1,232 | 3,016 | 2,928 | 88 |
| Howard County..... | 81,470 | 34,301 | 16,559 | 22,981 | 3,750 | 3,879 | 2,101 | 1,282 | 1,022 | 260 |
| Huntington County..... | 35,794 | 14,218 | 8,040 | 10,395 | 1,405 | 1,736 | 919 | 1,330 | 436 | 894 |
| Jackson County..... | 41,781 | 16,501 | 8,975 | 11,902 | 2,157 | 2,246 | 1,165 | 595 | 551 | 44 |
| Jasper County..... | 32,552 | 12,232 | 7,429 | 10,067 | 1,449 | 1,375 | 768 | 926 | 338 | 588 |
| Jay County..... | 21,010 | 8,133 | 4,359 | 6,560 | 914 | 1,044 | 592 | 243 | 190 | 53 |
| Jefferson County..... | 30,523 | 12,635 | 6,380 | 8,355 | 1,358 | 1,795 | 1,000 | 1,905 | 1,072 | 833 |
| Jennings County..... | 28,227 | 10,680 | 5,841 | 8,332 | 1,743 | 1,631 | 855 | 298 | 231 | 67 |
| Johnson County..... | 137,322 | 52,242 | 29,950 | 42,742 | 5,971 | 6,417 | 3,376 | 2,332 | 1,699 | 633 |
| Knox County..... | 35,795 | 15,249 | 7,395 | 9,556 | 1,542 | 2,053 | 1,029 | 2,645 | 785 | 1,860 |
| Kosciusko County..... | 75,790 | 29,197 | 16,515 | 22,938 | 3,394 | 3,746 | 1,945 | 1,568 | 660 | 908 |
| LaGrange County..... | 36,804 | 11,598 | 7,843 | 14,955 | 1,436 | 972 | 484 | 324 | 183 | 141 |
| Lake County..... | 489,656 | 188,157 | 84,049 | 159,373 | 35,609 | 22,468 | 12,001 | 6,349 | 3,659 | 2,690 |
| LaPorte County..... | 104,844 | 42,331 | 20,445 | 30,056 | 5,882 | 6,130 | 3,366 | 6,623 | 6,380 | 243 |
| Lawrence County..... | 45,481 | 18,811 | 10,176 | 12,583 | 2,009 | 1,902 | 1,132 | 653 | 604 | 49 |
| Madison County..... | 125,359 | 51,927 | 24,598 | 34,776 | 6,822 | 7,236 | 3,746 | 6,277 | 4,758 | 1,519 |
| Marion County..... | 886,718 | 366,176 | 135,219 | 258,663 | 60,110 | 66,550 | 31,528 | 16,675 | 9,267 | 7,408 |
| Marshall County..... | 46,381 | 17,406 | 9,949 | 14,812 | 2,170 | 2,044 | 1,022 | 670 | 513 | 157 |
| Martin County..... | 10,241 | 4,216 | 2,224 | 2,929 | 443 | 429 | 261 | 93 | 36 | 57 |
| Miami County..... | 33,487 | 13,456 | 7,158 | 9,803 | 1,453 | 1,617 | 915 | 3,416 | 3,399 | 17 |
| Monroe County..... | 122,998 | 54,864 | 20,950 | 25,871 | 3,870 | 17,443 | 3,805 | 14,976 | 819 | 14,157 |
| Montgomery County..... | 36,953 | 14,979 | 7,971 | 10,471 | 1,586 | 1,946 | 1,143 | 1,171 | 471 | 700 |
| Morgan County..... | 68,302 | 25,765 | 15,396 | 20,404 | 3,607 | 3,130 | 1,750 | 592 | 512 | 80 |
| Newton County..... | 14,074 | 5,503 | 3,151 | 4,007 | 740 | 673 | 395 | 170 | 170 | 0 |
| Noble County..... | 46,705 | 17,355 | 9,921 | 14,745 | 2,491 | 2,193 | 1,218 | 831 | 750 | 81 |
| Ohio County..... | 6,076 | 2,477 | 1,392 | 1,609 | 320 | 278 | 178 | 52 | 52 | 0 |
| Orange County..... | 19,582 | 7,872 | 4,205 | 5,699 | 902 | 904 | 507 | 258 | 235 | 23 |
| Owen County..... | 21,378 | 8,486 | 4,764 | 5,847 | 1,118 | 1,163 | 629 | 197 | 181 | 16 |
| Parke County..... | 15,598 | 6,222 | 3,508 | 4,376 | 754 | 738 | 421 | 1,741 | 1,711 | 30 |
| Perry County..... | 17,806 | 7,476 | 3,939 | 4,938 | 718 | 735 | 447 | 1,532 | 1,506 | 26 |
| Pike County..... | 12,632 | 5,186 | 2,969 | 3,388 | 552 | 537 | 275 | 213 | 186 | 27 |
| Porter County..... | 160,938 | 61,998 | 34,539 | 49,078 | 7,331 | 7,992 | 4,141 | 3,405 | 1,423 | 1,982 |
| Posey County..... | 25,668 | 10,171 | 6,144 | 7,553 | 938 | 862 | 524 | 242 | 204 | 38 |
| Pulaski County..... | 13,209 | 5,282 | 2,939 | 3,803 | 573 | 612 | 353 | 193 | 166 | 27 |
| Putnam County..... | 32,539 | 12,917 | 7,504 | 9,184 | 1,458 | 1,476 | 798 | 5,424 | 3,166 | 2,258 |
| Randolph County..... | 25,842 | 10,451 | 5,635 | 7,388 | 1,073 | 1,295 | 725 | 329 | 319 | 10 |
| Ripley County..... | 28,369 | 10,789 | 6,267 | 8,905 | 1,263 | 1,145 | 670 | 449 | 424 | 25 |
| Rush County..... | 17,214 | 6,767 | 3,718 | 5,023 | 818 | 888 | 496 | 178 | 172 | 6 |
| St. Joseph County..... | 255,659 | 103,069 | 47,494 | 77,163 | 12,892 | 15,041 | 6,909 | 11,272 | 2,501 | 8,771 |

Table 10.

Household Relationship and Group Quarters Population: 2010—Con.

[For information on confidentiality protection, nonsampling error, and definitions, see Selected Appendixes at <www.census.gov/prod/cen2010/cph-1-a.pdf>]

| State County Place | Household population | | | | | | | Group quarters population | | |
|--|----------------------|-------------|-----------------------------|--------|-----------------|--------------|-------------------|---------------------------|------------------------------|----------------------------------|
| | Total | Householder | Relationship to householder | | | | | Total | Institutionalized population | Non-institutionalized population |
| | | | Spouse | Child | Other relatives | Nonrelatives | | | | |
| | | | | | | Total | Unmarried partner | | | |
| COUNTY--Con. | | | | | | | | | | |
| Scott County..... | 23,869 | 9,397 | 4,828 | 6,772 | 1,521 | 1,351 | 786 | 312 | 298 | 14 |
| Shelby County..... | 43,753 | 17,302 | 9,416 | 12,508 | 2,238 | 2,289 | 1,264 | 683 | 659 | 24 |
| Spencer County..... | 20,584 | 8,082 | 4,915 | 6,104 | 775 | 708 | 415 | 368 | 199 | 169 |
| Starke County..... | 23,347 | 9,038 | 4,895 | 6,735 | 1,494 | 1,185 | 638 | 16 | 0 | 16 |
| Steuben County..... | 32,885 | 13,310 | 7,221 | 9,145 | 1,359 | 1,850 | 993 | 1,300 | 259 | 1,041 |
| Sullivan County..... | 19,177 | 7,823 | 4,181 | 5,361 | 986 | 826 | 458 | 2,298 | 2,282 | 16 |
| Switzerland County..... | 10,506 | 4,034 | 2,187 | 3,154 | 543 | 588 | 345 | 107 | 103 | 4 |
| Tippecanoe County..... | 158,317 | 65,532 | 27,781 | 40,842 | 6,135 | 18,027 | 4,473 | 14,463 | 1,778 | 12,685 |
| Tipton County..... | 15,731 | 6,376 | 3,641 | 4,470 | 612 | 632 | 359 | 205 | 166 | 39 |
| Union County..... | 7,449 | 2,938 | 1,646 | 2,258 | 299 | 308 | 198 | 67 | 62 | 5 |
| Vanderburgh County..... | 172,172 | 74,454 | 31,973 | 46,850 | 8,083 | 10,812 | 5,405 | 7,531 | 2,406 | 5,125 |
| Vermillion County..... | 16,003 | 6,619 | 3,490 | 4,416 | 719 | 759 | 449 | 209 | 203 | 6 |
| Vigo County..... | 98,303 | 41,361 | 18,145 | 26,864 | 4,947 | 6,986 | 3,375 | 9,545 | 4,394 | 5,151 |
| Wabash County..... | 31,049 | 12,777 | 6,954 | 8,430 | 1,397 | 1,491 | 758 | 1,839 | 926 | 913 |
| Warren County..... | 8,424 | 3,337 | 1,981 | 2,328 | 380 | 398 | 234 | 84 | 84 | 0 |
| Warrick County..... | 58,963 | 22,505 | 14,107 | 18,122 | 2,214 | 2,015 | 1,172 | 726 | 665 | 61 |
| Washington County..... | 28,001 | 10,850 | 5,941 | 8,342 | 1,478 | 1,390 | 763 | 261 | 238 | 23 |
| Wayne County..... | 66,303 | 27,551 | 13,053 | 18,420 | 3,482 | 3,797 | 2,107 | 2,614 | 1,421 | 1,193 |
| Wells County..... | 27,164 | 10,780 | 6,259 | 8,189 | 890 | 1,046 | 593 | 472 | 449 | 23 |
| White County..... | 24,336 | 9,741 | 5,467 | 6,811 | 1,112 | 1,205 | 658 | 307 | 282 | 25 |
| Whitley County..... | 32,856 | 13,001 | 7,460 | 9,747 | 1,119 | 1,529 | 869 | 436 | 382 | 54 |
| PLACE | | | | | | | | | | |
| Aberdeen CDP, Porter County..... | 1,875 | 740 | 446 | 573 | 48 | 68 | 36 | 0 | 0 | 0 |
| Advance town, Boone County..... | 477 | 161 | 97 | 160 | 32 | 27 | 12 | 0 | 0 | 0 |
| Akron town, Fulton County..... | 1,167 | 411 | 229 | 398 | 82 | 47 | 28 | 0 | 0 | 0 |
| Alamo town, Montgomery County..... | 66 | 26 | 11 | 18 | 5 | 6 | 4 | 0 | 0 | 0 |
| Albany town..... | 2,165 | 924 | 451 | 626 | 78 | 86 | 60 | 0 | 0 | 0 |
| Delaware County (part)..... | 1,961 | 849 | 407 | 561 | 66 | 78 | 54 | 0 | 0 | 0 |
| Randolph County (part)..... | 204 | 75 | 44 | 65 | 12 | 8 | 6 | 0 | 0 | 0 |
| Albion town, Noble County..... | 2,045 | 831 | 366 | 638 | 77 | 133 | 83 | 304 | 256 | 48 |
| Alexandria city, Madison County..... | 5,084 | 2,113 | 892 | 1,514 | 245 | 320 | 166 | 61 | 61 | 0 |
| Alfordsville town, Daviess County..... | 101 | 37 | 26 | 27 | 10 | 1 | 0 | 0 | 0 | 0 |
| Alton town, Crawford County..... | 55 | 25 | 13 | 12 | 1 | 4 | 3 | 0 | 0 | 0 |
| Altona town, DeKalb County..... | 197 | 90 | 36 | 55 | 10 | 6 | 3 | 0 | 0 | 0 |
| Ambia town, Benton County..... | 239 | 78 | 52 | 92 | 13 | 4 | 2 | 0 | 0 | 0 |
| Amboy town, Miami County..... | 384 | 151 | 91 | 111 | 21 | 10 | 4 | 0 | 0 | 0 |
| Americus CDP, Tippecanoe County..... | 423 | 166 | 113 | 123 | 10 | 11 | 8 | 0 | 0 | 0 |
| Amo town, Hendricks County..... | 401 | 141 | 82 | 133 | 30 | 15 | 5 | 0 | 0 | 0 |
| Anderson city, Madison County..... | 53,728 | 23,560 | 8,430 | 14,328 | 3,448 | 3,962 | 1,976 | 2,401 | 910 | 1,491 |
| Andrews town, Huntington County..... | 1,149 | 435 | 223 | 351 | 59 | 81 | 46 | 0 | 0 | 0 |
| Angola city, Steuben County..... | 7,313 | 3,111 | 1,203 | 2,090 | 318 | 591 | 281 | 1,299 | 259 | 1,040 |
| Arcadia town, Hamilton County..... | 1,606 | 612 | 302 | 512 | 70 | 110 | 60 | 60 | 60 | 0 |
| Argos town, Marshall County..... | 1,691 | 642 | 298 | 554 | 71 | 126 | 66 | 0 | 0 | 0 |
| Arlington CDP, Rush County..... | 433 | 164 | 96 | 132 | 25 | 16 | 12 | 0 | 0 | 0 |
| Ashley town..... | 983 | 378 | 159 | 321 | 55 | 70 | 39 | 0 | 0 | 0 |
| DeKalb County (part)..... | 644 | 261 | 104 | 196 | 40 | 43 | 24 | 0 | 0 | 0 |
| Steuben County (part)..... | 339 | 117 | 55 | 125 | 15 | 27 | 15 | 0 | 0 | 0 |
| Atlanta town, Hamilton County..... | 713 | 265 | 148 | 235 | 30 | 35 | 19 | 12 | 0 | 12 |
| Attica city, Fountain County..... | 3,202 | 1,308 | 617 | 888 | 180 | 209 | 111 | 43 | 43 | 0 |
| Auburn city, DeKalb County..... | 12,443 | 5,226 | 2,403 | 3,675 | 444 | 695 | 407 | 288 | 219 | 69 |
| Aurora city, Dearborn County..... | 3,750 | 1,472 | 623 | 1,115 | 237 | 303 | 152 | 0 | 0 | 0 |
| Austin city, Scott County..... | 4,292 | 1,674 | 723 | 1,290 | 343 | 262 | 140 | 3 | 0 | 3 |
| Avilla town, Noble County..... | 2,253 | 916 | 417 | 719 | 76 | 125 | 79 | 148 | 148 | 0 |
| Avoca CDP, Lawrence County..... | 583 | 248 | 151 | 139 | 25 | 20 | 13 | 0 | 0 | 0 |
| Avon town, Hendricks County..... | 12,363 | 4,457 | 2,784 | 4,207 | 466 | 449 | 251 | 83 | 83 | 0 |
| Bainbridge town, Putnam County..... | 746 | 289 | 147 | 235 | 28 | 47 | 19 | 0 | 0 | 0 |
| Bargersville town, Johnson County..... | 4,013 | 1,492 | 835 | 1,334 | 132 | 220 | 99 | 0 | 0 | 0 |
| Bass Lake CDP, Starke County..... | 1,195 | 521 | 262 | 281 | 80 | 51 | 30 | 0 | 0 | 0 |
| Batesville city..... | 6,348 | 2,492 | 1,335 | 2,093 | 199 | 229 | 129 | 172 | 163 | 9 |
| Franklin County (part)..... | 1,639 | 603 | 393 | 544 | 52 | 47 | 25 | 0 | 0 | 0 |
| Ripley County (part)..... | 4,709 | 1,889 | 942 | 1,549 | 147 | 182 | 104 | 172 | 163 | 9 |
| Battle Ground town, Tippecanoe County..... | 1,334 | 500 | 303 | 445 | 43 | 43 | 17 | 0 | 0 | 0 |
| Bedford city, Lawrence County..... | 12,854 | 5,801 | 2,405 | 3,475 | 539 | 634 | 374 | 559 | 518 | 41 |
| Beech Grove city, Marion County..... | 13,890 | 5,898 | 2,202 | 4,095 | 758 | 937 | 502 | 302 | 228 | 74 |
| Berne city, Adams County..... | 3,808 | 1,620 | 865 | 1,149 | 81 | 93 | 51 | 191 | 176 | 15 |
| Bethany town, Morgan County..... | 81 | 31 | 14 | 27 | 5 | 4 | 2 | 0 | 0 | 0 |
| Beverly Shores town, Porter County..... | 613 | 312 | 171 | 92 | 16 | 22 | 19 | 0 | 0 | 0 |
| Bicknell city, Knox County..... | 2,907 | 1,187 | 528 | 842 | 180 | 170 | 99 | 8 | 0 | 8 |

Table 10.

Household Relationship and Group Quarters Population: 2010—Con.

[For information on confidentiality protection, nonsampling error, and definitions, see Selected Appendixes at <www.census.gov/prod/cen2010/cph-1-a.pdf>]

| State County Place | Household population | | | | | | | Group quarters population | | |
|---|----------------------|------------------|-----------------------------|--------|--------------------|--------------|----------------------|---------------------------|--------------------------------------|--|
| | Total | House- holder | Relationship to householder | | | | | Total | Institution- alized population | Non- institution- alized population |
| | | | Spouse | Child | Other relatives | Nonrelatives | | | | |
| | | | | | | Total | Unmarried partner | | | |
| PLACE—Con. | | | | | | | | | | |
| Birdseye town, Dubois County..... | 416 | 173 | 83 | 134 | 13 | 13 | 6 | 0 | 0 | 0 |
| Blanford CDP, Vermillion County..... | 342 | 126 | 66 | 99 | 32 | 19 | 10 | 0 | 0 | 0 |
| Bloomfield town, Greene County..... | 2,398 | 1,109 | 447 | 671 | 71 | 100 | 63 | 7 | 0 | 7 |
| Bloomingdale town, Parke County..... | 335 | 129 | 72 | 95 | 27 | 12 | 7 | 0 | 0 | 0 |
| Bloomington city, Monroe County..... | 65,736 | 31,425 | 7,949 | 10,257 | 1,653 | 14,452 | 2,190 | 14,669 | 543 | 14,126 |
| Blountsville town, Henry County..... | 134 | 49 | 29 | 45 | 9 | 2 | 2 | 0 | 0 | 0 |
| Bluffton city, Wells County..... | 9,615 | 4,112 | 1,928 | 2,735 | 332 | 508 | 281 | 282 | 265 | 17 |
| Boonville city, Warrick County..... | 6,082 | 2,549 | 1,199 | 1,716 | 326 | 292 | 166 | 164 | 164 | 0 |
| Borden town, Clark County..... | 808 | 321 | 161 | 255 | 36 | 35 | 20 | 0 | 0 | 0 |
| Boston town, Wayne County..... | 138 | 60 | 35 | 32 | 2 | 9 | 7 | 0 | 0 | 0 |
| Boswell town, Benton County..... | 778 | 310 | 147 | 249 | 31 | 41 | 24 | 0 | 0 | 0 |
| Bourbon town, Marshall County..... | 1,810 | 678 | 333 | 629 | 84 | 86 | 44 | 0 | 0 | 0 |
| Brazil city, Clay County..... | 7,769 | 3,154 | 1,315 | 2,339 | 462 | 499 | 280 | 143 | 120 | 23 |
| Bremen town, Marshall County..... | 4,477 | 1,736 | 877 | 1,476 | 187 | 201 | 98 | 111 | 94 | 17 |
| Bright CDP, Dearborn County..... | 5,693 | 2,053 | 1,372 | 1,855 | 215 | 198 | 104 | 0 | 0 | 0 |
| Bristol town, Elkhart County..... | 1,594 | 608 | 309 | 483 | 84 | 110 | 63 | 8 | 0 | 8 |
| Brook town, Newton County..... | 997 | 383 | 204 | 294 | 64 | 52 | 32 | 0 | 0 | 0 |
| Brooklyn town, Morgan County..... | 1,598 | 580 | 339 | 500 | 96 | 83 | 42 | 0 | 0 | 0 |
| Brooksbury town, Jefferson County..... | 81 | 32 | 10 | 25 | 3 | 11 | 8 | 0 | 0 | 0 |
| Brookston town, White County..... | 1,554 | 624 | 317 | 474 | 58 | 81 | 46 | 0 | 0 | 0 |
| Brookville town, Franklin County..... | 2,596 | 1,160 | 457 | 729 | 98 | 152 | 96 | 0 | 0 | 0 |
| Brownsburg town, Hendricks County..... | 21,008 | 7,948 | 4,668 | 6,975 | 622 | 795 | 407 | 277 | 269 | 8 |
| Brownstown town, Jackson County..... | 2,849 | 1,175 | 567 | 849 | 144 | 114 | 57 | 98 | 94 | 4 |
| Bruceville town, Knox County..... | 478 | 193 | 94 | 157 | 19 | 15 | 6 | 0 | 0 | 0 |
| Bryant town, Jay County..... | 252 | 99 | 48 | 74 | 19 | 12 | 8 | 0 | 0 | 0 |
| Buck Creek CDP, Tippecanoe County..... | 207 | 79 | 42 | 71 | 10 | 5 | 5 | 0 | 0 | 0 |
| Buffalo CDP, White County..... | 692 | 286 | 157 | 168 | 37 | 44 | 25 | 0 | 0 | 0 |
| Bunker Hill town, Miami County..... | 888 | 366 | 170 | 263 | 33 | 56 | 32 | 0 | 0 | 0 |
| Burket town, Kosciusko County..... | 195 | 68 | 32 | 69 | 14 | 12 | 7 | 0 | 0 | 0 |
| Burlington town, Carroll County..... | 603 | 258 | 141 | 151 | 21 | 32 | 16 | 0 | 0 | 0 |
| Burnettsville town, White County..... | 346 | 153 | 80 | 94 | 5 | 14 | 11 | 0 | 0 | 0 |
| Burns City CDP, Martin County..... | 117 | 52 | 27 | 26 | 8 | 4 | 2 | 0 | 0 | 0 |
| Burns Harbor town, Porter County..... | 1,156 | 456 | 235 | 350 | 56 | 59 | 34 | 0 | 0 | 0 |
| Butler city, DeKalb County..... | 2,577 | 951 | 426 | 853 | 168 | 179 | 98 | 107 | 90 | 17 |
| Butlerville CDP, Jennings County..... | 282 | 107 | 52 | 90 | 12 | 21 | 11 | 0 | 0 | 0 |
| Cadiz town, Henry County..... | 150 | 51 | 28 | 52 | 5 | 14 | 7 | 0 | 0 | 0 |
| Cambridge City town, Wayne County..... | 1,870 | 785 | 354 | 533 | 91 | 107 | 56 | 0 | 0 | 0 |
| Camden town, Carroll County..... | 611 | 249 | 125 | 175 | 28 | 34 | 16 | 0 | 0 | 0 |
| Campbellsburg town, Washington County.... | 585 | 228 | 98 | 195 | 25 | 39 | 20 | 0 | 0 | 0 |
| Canaan CDP, Jefferson County..... | 90 | 31 | 17 | 31 | 9 | 2 | 1 | 0 | 0 | 0 |
| Cannelburg town, Daviess County..... | 135 | 57 | 34 | 42 | 0 | 2 | 2 | 0 | 0 | 0 |
| Cannelton city, Perry County..... | 1,534 | 687 | 243 | 440 | 84 | 80 | 52 | 29 | 29 | 0 |
| Carbon town, Clay County..... | 397 | 138 | 77 | 123 | 35 | 24 | 15 | 0 | 0 | 0 |
| Carlisle town, Sullivan County..... | 692 | 271 | 142 | 204 | 51 | 24 | 11 | 0 | 0 | 0 |
| Carmel city, Hamilton County..... | 78,591 | 28,997 | 19,305 | 26,726 | 1,648 | 1,915 | 956 | 600 | 579 | 21 |
| Carthage town, Rush County..... | 927 | 351 | 175 | 306 | 47 | 48 | 34 | 0 | 0 | 0 |
| Cayuga town, Vermillion County..... | 1,162 | 475 | 240 | 303 | 79 | 65 | 34 | 0 | 0 | 0 |
| Cedar Grove town, Franklin County..... | 156 | 75 | 33 | 32 | 8 | 8 | 5 | 0 | 0 | 0 |
| Cedar Lake town, Lake County..... | 11,539 | 4,193 | 2,260 | 3,719 | 708 | 659 | 359 | 21 | 0 | 21 |
| Center Point town, Clay County..... | 242 | 104 | 53 | 66 | 7 | 12 | 8 | 0 | 0 | 0 |
| Centerville town, Wayne County..... | 2,552 | 1,038 | 515 | 801 | 122 | 76 | 48 | 0 | 0 | 0 |
| Chalmers town, White County..... | 508 | 203 | 109 | 148 | 26 | 22 | 11 | 0 | 0 | 0 |
| Chandler town, Warrick County..... | 2,887 | 1,101 | 577 | 905 | 144 | 160 | 97 | 0 | 0 | 0 |
| Charlestown city, Clark County..... | 7,585 | 2,884 | 1,346 | 2,458 | 456 | 441 | 266 | 0 | 0 | 0 |
| Chesterfield town..... | 2,488 | 1,090 | 450 | 688 | 113 | 147 | 94 | 59 | 51 | 8 |
| Delaware County (part)..... | 1 | 1 | 0 | 0 | 0 | 0 | 0 | 0 | 0 | 0 |
| Madison County (part)..... | 2,487 | 1,089 | 450 | 688 | 113 | 147 | 94 | 59 | 51 | 8 |
| Chesterton town, Porter County..... | 12,970 | 5,029 | 2,723 | 4,182 | 439 | 597 | 348 | 98 | 88 | 10 |
| Chrisney town, Spencer County..... | 481 | 200 | 102 | 132 | 25 | 22 | 11 | 0 | 0 | 0 |
| Churubusco town, Whitley County..... | 1,796 | 706 | 349 | 575 | 73 | 93 | 56 | 0 | 0 | 0 |
| Cicero town, Hamilton County..... | 4,812 | 1,952 | 1,047 | 1,421 | 145 | 247 | 130 | 0 | 0 | 0 |
| Clarksburg CDP, Decatur County..... | 149 | 52 | 32 | 47 | 10 | 8 | 4 | 0 | 0 | 0 |
| Clarks Hill town, Tippecanoe County..... | 611 | 230 | 118 | 200 | 37 | 26 | 16 | 0 | 0 | 0 |
| Clarksville town, Clark County..... | 21,455 | 9,175 | 3,581 | 5,771 | 1,450 | 1,478 | 734 | 269 | 259 | 10 |
| Clay City town, Clay County..... | 861 | 361 | 184 | 264 | 25 | 27 | 16 | 0 | 0 | 0 |
| Claypool town, Kosciusko County..... | 431 | 155 | 80 | 139 | 26 | 31 | 18 | 0 | 0 | 0 |
| Clayton town, Hendricks County..... | 972 | 358 | 200 | 318 | 52 | 44 | 27 | 0 | 0 | 0 |
| Clear Lake town, Steuben County..... | 339 | 169 | 111 | 47 | 6 | 6 | 4 | 0 | 0 | 0 |
| Clermont town, Marion County..... | 1,356 | 579 | 292 | 354 | 61 | 70 | 43 | 0 | 0 | 0 |

Table 10.

Household Relationship and Group Quarters Population: 2010—Con.

[For information on confidentiality protection, nonsampling error, and definitions, see Selected Appendixes at <www.census.gov/prod/cen2010/cph-1-a.pdf>]

| State County Place | Household population | | | | | | | Group quarters population | | |
|--|----------------------|-------------|-----------------------------|--------|-----------------|--------------|-------------------|---------------------------|------------------------------|----------------------------------|
| | Total | Householder | Relationship to householder | | | | | Total | Institutionalized population | Non-institutionalized population |
| | | | Spouse | Child | Other relatives | Nonrelatives | | | | |
| | | | | | | Total | Unmarried partner | | | |
| PLACE--Con. | | | | | | | | | | |
| Clifford town, Bartholomew County..... | 233 | 94 | 42 | 72 | 10 | 15 | 8 | 0 | 0 | 0 |
| Clinton city, Vermillion County..... | 4,684 | 1,988 | 812 | 1,401 | 203 | 280 | 164 | 209 | 203 | 6 |
| Cloverdale town, Putnam County..... | 2,136 | 885 | 447 | 582 | 125 | 97 | 61 | 36 | 36 | 0 |
| Coalmont CDP, Clay County..... | 402 | 156 | 81 | 117 | 30 | 18 | 9 | 0 | 0 | 0 |
| Coatesville town, Hendricks County..... | 523 | 199 | 116 | 148 | 38 | 22 | 12 | 0 | 0 | 0 |
| Colburn CDP, Tippecanoe County..... | 193 | 66 | 42 | 63 | 13 | 9 | 5 | 0 | 0 | 0 |
| Colfax town, Clinton County..... | 691 | 268 | 144 | 202 | 43 | 34 | 22 | 0 | 0 | 0 |
| Collegeville CDP, Jasper County..... | 68 | 27 | 19 | 19 | 1 | 2 | 2 | 262 | 0 | 262 |
| Columbia City city, Whitley County..... | 8,485 | 3,658 | 1,551 | 2,466 | 290 | 520 | 286 | 265 | 234 | 31 |
| Columbus city, Bartholomew County..... | 43,191 | 17,787 | 8,619 | 12,458 | 1,949 | 2,378 | 1,147 | 870 | 704 | 166 |
| Connorsville city, Fayette County..... | 13,250 | 5,582 | 2,337 | 3,619 | 871 | 841 | 450 | 231 | 198 | 33 |
| Converse town..... | 1,265 | 489 | 251 | 416 | 47 | 62 | 34 | 0 | 0 | 0 |
| Grant County (part)..... | 272 | 117 | 51 | 91 | 4 | 9 | 6 | 0 | 0 | 0 |
| Miami County (part)..... | 993 | 372 | 200 | 325 | 43 | 53 | 28 | 0 | 0 | 0 |
| Cordry Sweetwater Lakes CDP, Brown County..... | 1,128 | 494 | 323 | 208 | 53 | 50 | 30 | 0 | 0 | 0 |
| Corunna town, DeKalb County..... | 254 | 88 | 43 | 76 | 32 | 15 | 5 | 0 | 0 | 0 |
| Corydon town, Harrison County..... | 2,869 | 1,341 | 477 | 747 | 125 | 179 | 98 | 253 | 239 | 14 |
| Country Club Heights town, Madison County | 79 | 35 | 25 | 15 | 2 | 2 | 0 | 0 | 0 | 0 |
| Country Squire Lakes CDP, Jennings County..... | 3,563 | 1,307 | 595 | 1,071 | 297 | 293 | 155 | 8 | 0 | 8 |
| Covington city, Fountain County..... | 2,524 | 1,120 | 547 | 679 | 76 | 102 | 57 | 121 | 121 | 0 |
| Crandall town, Harrison County..... | 152 | 66 | 30 | 41 | 2 | 13 | 10 | 0 | 0 | 0 |
| Crane town, Martin County..... | 184 | 80 | 29 | 54 | 8 | 13 | 5 | 0 | 0 | 0 |
| Crawfordsville city, Montgomery County..... | 14,744 | 6,396 | 2,607 | 3,967 | 736 | 1,038 | 577 | 1,171 | 471 | 700 |
| Cromwell town, Noble County..... | 512 | 183 | 77 | 172 | 39 | 41 | 17 | 0 | 0 | 0 |
| Crothersville town, Jackson County..... | 1,591 | 625 | 333 | 439 | 103 | 91 | 42 | 0 | 0 | 0 |
| Crown Point city, Lake County..... | 25,454 | 10,394 | 5,572 | 7,424 | 1,094 | 970 | 554 | 1,863 | 1,839 | 24 |
| Crows Nest town, Marion County..... | 73 | 34 | 25 | 11 | 1 | 2 | 2 | 0 | 0 | 0 |
| Culver town, Marshall County..... | 1,287 | 598 | 264 | 314 | 50 | 61 | 25 | 66 | 66 | 0 |
| Cumberland town..... | 5,156 | 1,972 | 992 | 1,617 | 308 | 267 | 153 | 13 | 0 | 13 |
| Hancock County (part)..... | 2,566 | 989 | 701 | 713 | 88 | 75 | 47 | 6 | 0 | 6 |
| Marion County (part)..... | 2,590 | 983 | 291 | 904 | 220 | 192 | 106 | 7 | 0 | 7 |
| Cynthiana town, Posey County..... | 545 | 236 | 114 | 143 | 20 | 32 | 15 | 0 | 0 | 0 |
| Dale town, Spencer County..... | 1,509 | 603 | 311 | 464 | 70 | 61 | 32 | 84 | 84 | 0 |
| Daleville town, Delaware County..... | 1,647 | 671 | 338 | 482 | 79 | 77 | 48 | 0 | 0 | 0 |
| Dana town, Vermillion County..... | 608 | 241 | 144 | 169 | 33 | 21 | 13 | 0 | 0 | 0 |
| Danville town, Hendricks County..... | 8,885 | 3,344 | 1,854 | 2,959 | 329 | 399 | 231 | 116 | 84 | 32 |
| Darlington town, Montgomery County..... | 843 | 327 | 163 | 286 | 25 | 42 | 29 | 0 | 0 | 0 |
| Darmstadt town, Vanderburgh County..... | 1,407 | 544 | 393 | 394 | 41 | 35 | 23 | 0 | 0 | 0 |
| Dayton town, Tippecanoe County..... | 1,420 | 536 | 279 | 466 | 64 | 75 | 43 | 0 | 0 | 0 |
| Decatur city, Adams County..... | 9,293 | 4,011 | 1,752 | 2,734 | 335 | 461 | 278 | 112 | 93 | 19 |
| Decker town, Knox County..... | 249 | 92 | 58 | 69 | 20 | 10 | 3 | 0 | 0 | 0 |
| Delphi city, Carroll County..... | 2,790 | 1,135 | 501 | 834 | 137 | 183 | 102 | 103 | 103 | 0 |
| De Motte town, Jasper County..... | 3,771 | 1,560 | 833 | 1,079 | 140 | 159 | 91 | 43 | 43 | 0 |
| Denver town, Miami County..... | 482 | 177 | 101 | 164 | 18 | 22 | 15 | 0 | 0 | 0 |
| Deputy CDP, Jefferson County..... | 86 | 37 | 18 | 22 | 1 | 8 | 5 | 0 | 0 | 0 |
| Dillsboro town, Dearborn County..... | 1,217 | 520 | 212 | 354 | 58 | 73 | 42 | 110 | 103 | 7 |
| Dover Hill CDP, Martin County..... | 114 | 45 | 25 | 35 | 3 | 6 | 3 | 0 | 0 | 0 |
| Dresser CDP, Vigo County..... | 104 | 32 | 14 | 29 | 17 | 12 | 6 | 0 | 0 | 0 |
| Dublin town, Wayne County..... | 790 | 325 | 169 | 216 | 45 | 35 | 23 | 0 | 0 | 0 |
| Dubois CDP, Dubois County..... | 488 | 195 | 98 | 163 | 6 | 26 | 18 | 0 | 0 | 0 |
| Dugger town, Sullivan County..... | 920 | 383 | 180 | 269 | 49 | 39 | 20 | 0 | 0 | 0 |
| Dune Acres town, Porter County..... | 182 | 94 | 57 | 22 | 3 | 6 | 4 | 0 | 0 | 0 |
| Dunkirk city..... | 2,362 | 960 | 409 | 705 | 144 | 144 | 82 | 0 | 0 | 0 |
| Blackford County (part)..... | 145 | 56 | 27 | 47 | 8 | 7 | 5 | 0 | 0 | 0 |
| Jay County (part)..... | 2,217 | 904 | 382 | 658 | 136 | 137 | 77 | 0 | 0 | 0 |
| Dunlap CDP, Elkhart County..... | 6,235 | 2,181 | 1,416 | 2,045 | 348 | 245 | 123 | 0 | 0 | 0 |
| Dunreith town, Henry County..... | 177 | 78 | 40 | 44 | 7 | 8 | 5 | 0 | 0 | 0 |
| Dupont town, Jefferson County..... | 339 | 117 | 59 | 121 | 17 | 25 | 9 | 0 | 0 | 0 |
| Dyer town, Lake County..... | 16,042 | 5,985 | 3,818 | 5,070 | 750 | 419 | 244 | 348 | 340 | 8 |
| Earl Park town, Benton County..... | 345 | 147 | 72 | 85 | 16 | 25 | 20 | 3 | 0 | 3 |
| East Chicago city, Lake County..... | 29,520 | 10,724 | 2,995 | 11,203 | 3,222 | 1,376 | 743 | 178 | 98 | 80 |
| East Enterprise CDP, Switzerland County.... | 148 | 56 | 29 | 41 | 9 | 13 | 8 | 0 | 0 | 0 |
| East Germantown town, Wayne County..... | 410 | 155 | 85 | 125 | 22 | 23 | 14 | 0 | 0 | 0 |
| Eaton town, Delaware County..... | 1,805 | 696 | 366 | 580 | 85 | 78 | 48 | 0 | 0 | 0 |
| Economy town, Wayne County..... | 187 | 73 | 37 | 55 | 10 | 12 | 8 | 0 | 0 | 0 |
| Edgewood town, Madison County..... | 1,913 | 854 | 473 | 461 | 55 | 70 | 40 | 0 | 0 | 0 |

Table 10.

Household Relationship and Group Quarters Population: 2010—Con.

[For information on confidentiality protection, nonsampling error, and definitions, see Selected Appendixes at <www.census.gov/prod/cen2010/cph-1-a.pdf>]

| State County Place | Household population | | | | | | | Group quarters population | | |
|--|----------------------|-------------|-----------------------------|--------|-----------------|--------------|-------------------|---------------------------|------------------------------|----------------------------------|
| | Total | Householder | Relationship to householder | | | | | Total | Institutionalized population | Non-institutionalized population |
| | | | Spouse | Child | Other relatives | Nonrelatives | | | | |
| | | | | | | Total | Unmarried partner | | | |
| PLACE—Con. | | | | | | | | | | |
| Edinburgh town..... | 4,480 | 1,760 | 801 | 1,267 | 322 | 330 | 181 | 0 | 0 | 0 |
| Bartholomew County (part)..... | 376 | 145 | 62 | 103 | 26 | 40 | 19 | 0 | 0 | 0 |
| Johnson County (part)..... | 4,008 | 1,555 | 712 | 1,158 | 296 | 287 | 160 | 0 | 0 | 0 |
| Shelby County (part)..... | 96 | 60 | 27 | 6 | 0 | 3 | 2 | 0 | 0 | 0 |
| Edwardsport town, Knox County..... | 303 | 128 | 67 | 77 | 17 | 14 | 6 | 0 | 0 | 0 |
| Elberfeld town, Warrick County..... | 625 | 251 | 150 | 182 | 24 | 18 | 13 | 0 | 0 | 0 |
| Elizabeth town, Harrison County..... | 162 | 62 | 33 | 57 | 5 | 5 | 2 | 0 | 0 | 0 |
| Elizabethtown town, Bartholomew County.... | 504 | 174 | 92 | 177 | 27 | 34 | 19 | 0 | 0 | 0 |
| Elkhart city, Elkhart County..... | 50,034 | 19,261 | 7,075 | 15,803 | 4,043 | 3,852 | 1,897 | 915 | 611 | 304 |
| Ellettsville town, Monroe County..... | 6,311 | 2,593 | 1,223 | 1,906 | 244 | 345 | 189 | 67 | 67 | 0 |
| Elnora town, Daviess County..... | 640 | 249 | 109 | 194 | 55 | 33 | 21 | 0 | 0 | 0 |
| Elwood city..... | 8,610 | 3,455 | 1,547 | 2,378 | 639 | 591 | 325 | 4 | 0 | 4 |
| Madison County (part)..... | 8,604 | 3,452 | 1,544 | 2,378 | 639 | 591 | 325 | 4 | 0 | 4 |
| Tipton County (part)..... | 6 | 3 | 3 | 0 | 0 | 0 | 0 | 0 | 0 | 0 |
| Emison CDP, Knox County..... | 154 | 63 | 41 | 41 | 3 | 6 | 4 | 0 | 0 | 0 |
| English town, Crawford County..... | 645 | 285 | 128 | 166 | 23 | 43 | 19 | 0 | 0 | 0 |
| Etna Green town, Kosciusko County..... | 578 | 219 | 115 | 185 | 32 | 27 | 15 | 8 | 0 | 8 |
| Evansville city, Vanderburgh County..... | 112,702 | 50,588 | 17,588 | 29,979 | 6,210 | 8,337 | 4,267 | 4,727 | 2,103 | 2,624 |
| Fairland town, Shelby County..... | 315 | 121 | 61 | 98 | 24 | 11 | 4 | 0 | 0 | 0 |
| Fairmount town, Grant County..... | 2,954 | 1,241 | 603 | 818 | 131 | 161 | 85 | 0 | 0 | 0 |
| Fairview Park town, Vermillion County..... | 1,386 | 609 | 331 | 346 | 44 | 56 | 29 | 0 | 0 | 0 |
| Farmersburg town, Sullivan County..... | 1,118 | 466 | 206 | 334 | 66 | 46 | 27 | 0 | 0 | 0 |
| Farmiland town, Randolph County..... | 1,333 | 543 | 285 | 376 | 68 | 61 | 35 | 0 | 0 | 0 |
| Ferdinand town, Dubois County..... | 1,960 | 823 | 460 | 574 | 38 | 65 | 41 | 197 | 88 | 109 |
| Fillmore town, Putnam County..... | 533 | 194 | 108 | 162 | 46 | 23 | 15 | 0 | 0 | 0 |
| Fishers town, Hamilton County..... | 76,767 | 27,218 | 17,436 | 27,879 | 1,762 | 2,472 | 1,345 | 27 | 27 | 0 |
| Fish Lake CDP, LaPorte County..... | 1,016 | 436 | 235 | 234 | 64 | 47 | 22 | 0 | 0 | 0 |
| Flora town, Carroll County..... | 2,036 | 858 | 418 | 586 | 74 | 100 | 55 | 0 | 0 | 0 |
| Florence CDP, Switzerland County..... | 80 | 35 | 14 | 15 | 5 | 11 | 5 | 0 | 0 | 0 |
| Fontanet CDP, Vigo County..... | 423 | 167 | 87 | 113 | 35 | 21 | 13 | 0 | 0 | 0 |
| Fort Branch town, Gibson County..... | 2,771 | 1,162 | 596 | 812 | 86 | 115 | 74 | 0 | 0 | 0 |
| Fortville town..... | 3,929 | 1,553 | 740 | 1,251 | 161 | 224 | 115 | 0 | 0 | 0 |
| Hamilton County (part)..... | 0 | 0 | 0 | 0 | 0 | 0 | 0 | 0 | 0 | 0 |
| Hancock County (part)..... | 3,929 | 1,553 | 740 | 1,251 | 161 | 224 | 115 | 0 | 0 | 0 |
| Fort Wayne city, Allen County..... | 248,335 | 101,585 | 42,972 | 76,927 | 11,942 | 14,909 | 7,305 | 5,356 | 2,680 | 2,676 |
| Fountain City town, Wayne County..... | 796 | 311 | 151 | 255 | 36 | 43 | 18 | 0 | 0 | 0 |
| Fowler town, Benton County..... | 2,240 | 935 | 448 | 682 | 106 | 69 | 44 | 77 | 77 | 0 |
| Fowlerton town, Grant County..... | 261 | 100 | 59 | 78 | 18 | 6 | 4 | 0 | 0 | 0 |
| Francesville town, Pulaski County..... | 879 | 353 | 201 | 269 | 24 | 32 | 23 | 0 | 0 | 0 |
| Francisco town, Gibson County..... | 469 | 189 | 99 | 134 | 26 | 21 | 13 | 0 | 0 | 0 |
| Frankfort city, Clinton County..... | 15,810 | 5,835 | 2,742 | 5,064 | 1,188 | 981 | 506 | 612 | 585 | 27 |
| Franklin city, Johnson County..... | 22,545 | 8,885 | 4,315 | 7,006 | 1,064 | 1,275 | 661 | 1,167 | 578 | 589 |
| Frankton town, Madison County..... | 1,862 | 732 | 387 | 574 | 99 | 70 | 35 | 0 | 0 | 0 |
| Fredericksburg town, Washington County.... | 85 | 35 | 14 | 27 | 7 | 2 | 1 | 0 | 0 | 0 |
| Freelandville CDP, Knox County..... | 607 | 255 | 153 | 169 | 18 | 12 | 7 | 36 | 36 | 0 |
| Freetown CDP, Jackson County..... | 385 | 151 | 82 | 101 | 28 | 23 | 13 | 0 | 0 | 0 |
| Fremont town, Steuben County..... | 2,138 | 815 | 376 | 709 | 82 | 156 | 95 | 0 | 0 | 0 |
| French Lick town, Orange County..... | 1,738 | 764 | 272 | 484 | 91 | 127 | 66 | 69 | 62 | 7 |
| Fulton town, Fulton County..... | 333 | 128 | 62 | 107 | 15 | 21 | 12 | 0 | 0 | 0 |
| Galena CDP, Floyd County..... | 1,818 | 637 | 433 | 646 | 53 | 49 | 29 | 0 | 0 | 0 |
| Galveston town, Cass County..... | 1,311 | 553 | 273 | 388 | 45 | 52 | 31 | 0 | 0 | 0 |
| Garrett city, DeKalb County..... | 6,150 | 2,305 | 1,117 | 2,044 | 316 | 368 | 204 | 136 | 68 | 68 |
| Gary city, Lake County..... | 79,586 | 31,380 | 7,908 | 27,310 | 8,784 | 4,204 | 2,088 | 708 | 261 | 447 |
| Gas City city, Grant County..... | 5,897 | 2,410 | 1,138 | 1,656 | 337 | 356 | 186 | 68 | 64 | 4 |
| Gaston town, Delaware County..... | 871 | 331 | 148 | 277 | 49 | 66 | 37 | 0 | 0 | 0 |
| Geneva town, Adams County..... | 1,293 | 570 | 258 | 348 | 60 | 57 | 38 | 0 | 0 | 0 |
| Gentryville town, Spencer County..... | 268 | 110 | 61 | 61 | 16 | 20 | 11 | 0 | 0 | 0 |
| Georgetown town, Floyd County..... | 2,867 | 1,088 | 635 | 951 | 104 | 89 | 58 | 9 | 9 | 0 |
| Glenwood town..... | 250 | 109 | 56 | 62 | 12 | 11 | 7 | 0 | 0 | 0 |
| Fayette County (part)..... | 76 | 32 | 18 | 18 | 6 | 2 | 2 | 0 | 0 | 0 |
| Rush County (part)..... | 174 | 77 | 38 | 44 | 6 | 9 | 5 | 0 | 0 | 0 |
| Goodland town, Newton County..... | 1,043 | 426 | 200 | 296 | 52 | 69 | 42 | 0 | 0 | 0 |
| Goshen city, Elkhart County..... | 30,252 | 11,344 | 5,381 | 9,384 | 2,163 | 1,980 | 883 | 1,467 | 808 | 659 |
| Gosport town, Owen County..... | 785 | 325 | 140 | 235 | 29 | 56 | 28 | 41 | 41 | 0 |
| Grabill town, Allen County..... | 1,053 | 403 | 211 | 374 | 29 | 36 | 24 | 0 | 0 | 0 |
| Grandview town, Spencer County..... | 749 | 288 | 146 | 229 | 50 | 36 | 19 | 0 | 0 | 0 |
| Granger CDP, St. Joseph County..... | 30,453 | 10,394 | 7,953 | 10,652 | 843 | 611 | 287 | 12 | 0 | 12 |
| Greencastle city, Putnam County..... | 7,661 | 3,368 | 1,415 | 2,162 | 269 | 447 | 202 | 2,665 | 407 | 2,258 |
| Greendale city, Dearborn County..... | 4,520 | 1,809 | 902 | 1,358 | 250 | 201 | 129 | 0 | 0 | 0 |

Table 10.

Household Relationship and Group Quarters Population: 2010—Con.

[For information on confidentiality protection, nonsampling error, and definitions, see Selected Appendixes at <www.census.gov/prod/cen2010/cph-1-a.pdf>]

| State County Place | Household population | | | | | | | Group quarters population | | |
|---|----------------------|------------------|-----------------------------|---------|--------------------|--------------|----------------------|---------------------------|--------------------------------------|--|
| | Total | House- holder | Relationship to householder | | | | | Total | Institution- alized population | Non- institution- alized population |
| | | | Spouse | Child | Other relatives | Nonrelatives | | | | |
| | | | | | | Total | Unmarried partner | | | |
| PLACE—Con. | | | | | | | | | | |
| Greenfield city, Hancock County..... | 20,054 | 7,983 | 3,929 | 6,090 | 935 | 1,117 | 615 | 548 | 497 | 51 |
| Greensboro town, Henry County..... | 143 | 61 | 33 | 37 | 8 | 4 | 1 | 0 | 0 | 0 |
| Greensburg city, Decatur County..... | 11,115 | 4,661 | 2,060 | 3,191 | 547 | 656 | 364 | 377 | 288 | 89 |
| Greens Fork town, Wayne County..... | 423 | 147 | 76 | 132 | 46 | 22 | 14 | 0 | 0 | 0 |
| Greentown town, Howard County..... | 2,313 | 964 | 477 | 728 | 64 | 80 | 47 | 102 | 66 | 36 |
| Greenville town, Floyd County..... | 595 | 219 | 124 | 201 | 18 | 33 | 22 | 0 | 0 | 0 |
| Greenwood city, Johnson County..... | 49,310 | 19,615 | 9,646 | 14,956 | 2,270 | 2,823 | 1,481 | 481 | 456 | 25 |
| Griffin town, Posey County..... | 172 | 69 | 43 | 48 | 8 | 4 | 3 | 0 | 0 | 0 |
| Griffith town, Lake County..... | 16,885 | 6,668 | 2,972 | 5,362 | 1,038 | 845 | 515 | 8 | 0 | 8 |
| Grissom AFB CDP..... | 2,339 | 836 | 346 | 873 | 133 | 151 | 92 | 3,198 | 3,198 | 0 |
| Cass County (part)..... | 0 | 0 | 0 | 0 | 0 | 0 | 0 | 0 | 0 | 0 |
| Miami County (part)..... | 2,339 | 836 | 346 | 873 | 133 | 151 | 92 | 3,198 | 3,198 | 0 |
| Hagerstown town, Wayne County..... | 1,787 | 751 | 354 | 522 | 69 | 91 | 51 | 0 | 0 | 0 |
| Hamilton town..... | 1,532 | 684 | 366 | 370 | 46 | 66 | 42 | 0 | 0 | 0 |
| DeKalb County (part)..... | 244 | 108 | 50 | 67 | 9 | 10 | 3 | 0 | 0 | 0 |
| Steuben County (part)..... | 1,288 | 576 | 316 | 303 | 37 | 56 | 39 | 0 | 0 | 0 |
| Hamlet town, Starke County..... | 800 | 299 | 146 | 258 | 49 | 48 | 22 | 0 | 0 | 0 |
| Hammond city, Lake County..... | 79,855 | 29,949 | 11,095 | 26,948 | 7,280 | 4,583 | 2,420 | 975 | 82 | 893 |
| Hanna CDP, LaPorte County..... | 463 | 185 | 103 | 114 | 34 | 27 | 12 | 0 | 0 | 0 |
| Hanover town, Jefferson County..... | 2,610 | 1,075 | 473 | 742 | 129 | 191 | 111 | 936 | 119 | 817 |
| Hardinsburg town, Washington County..... | 248 | 96 | 47 | 69 | 22 | 14 | 6 | 0 | 0 | 0 |
| Harlan CDP, Allen County..... | 1,634 | 575 | 335 | 598 | 52 | 74 | 39 | 0 | 0 | 0 |
| Harmony town, Clay County..... | 656 | 265 | 128 | 198 | 33 | 32 | 20 | 0 | 0 | 0 |
| Harrodsburg CDP, Monroe County..... | 691 | 280 | 157 | 180 | 45 | 29 | 19 | 0 | 0 | 0 |
| Hartford City city, Blackford County..... | 6,189 | 2,666 | 1,191 | 1,662 | 284 | 386 | 205 | 31 | 27 | 4 |
| Hartsville town, Bartholomew County..... | 362 | 132 | 76 | 124 | 12 | 18 | 10 | 0 | 0 | 0 |
| Hatfield CDP, Spencer County..... | 813 | 319 | 186 | 233 | 35 | 40 | 25 | 0 | 0 | 0 |
| Haubstadt town, Gibson County..... | 1,569 | 667 | 350 | 453 | 40 | 59 | 30 | 8 | 0 | 8 |
| Hayden CDP, Jennings County..... | 521 | 176 | 103 | 185 | 37 | 20 | 12 | 0 | 0 | 0 |
| Hazleton town, Gibson County..... | 263 | 108 | 60 | 57 | 28 | 10 | 6 | 0 | 0 | 0 |
| Hebron town, Porter County..... | 3,724 | 1,449 | 733 | 1,248 | 149 | 145 | 93 | 0 | 0 | 0 |
| Henryville CDP, Clark County..... | 1,905 | 726 | 417 | 586 | 75 | 101 | 56 | 0 | 0 | 0 |
| Herbst CDP, Grant County..... | 112 | 45 | 34 | 29 | 2 | 2 | 1 | 0 | 0 | 0 |
| Heritage Lake CDP, Putnam County..... | 2,880 | 1,070 | 745 | 818 | 124 | 123 | 72 | 0 | 0 | 0 |
| Hidden Valley CDP, Dearborn County..... | 5,387 | 1,911 | 1,415 | 1,680 | 201 | 180 | 107 | 0 | 0 | 0 |
| Highland town, Lake County..... | 23,692 | 9,924 | 4,948 | 6,828 | 1,102 | 890 | 504 | 35 | 32 | 3 |
| Highland CDP, Vanderburgh County..... | 4,489 | 1,748 | 1,179 | 1,308 | 134 | 120 | 72 | 0 | 0 | 0 |
| Hillsboro town, Fountain County..... | 538 | 207 | 107 | 164 | 30 | 30 | 17 | 0 | 0 | 0 |
| Hoagland CDP, Allen County..... | 821 | 321 | 195 | 260 | 19 | 26 | 14 | 0 | 0 | 0 |
| Hobart city, Lake County..... | 28,915 | 11,650 | 5,635 | 8,446 | 1,681 | 1,503 | 831 | 144 | 1 | 143 |
| Holland town, Dubois County..... | 626 | 252 | 132 | 194 | 16 | 32 | 20 | 0 | 0 | 0 |
| Holton town, Ripley County..... | 480 | 171 | 85 | 165 | 27 | 32 | 16 | 0 | 0 | 0 |
| Homecroft town, Marion County..... | 722 | 308 | 170 | 198 | 21 | 25 | 14 | 0 | 0 | 0 |
| Hope town, Bartholomew County..... | 2,081 | 787 | 409 | 637 | 118 | 130 | 62 | 21 | 0 | 21 |
| Howe CDP, LaGrange County..... | 657 | 247 | 145 | 206 | 29 | 30 | 11 | 150 | 24 | 126 |
| Hudson town, Steuben County..... | 518 | 185 | 96 | 164 | 31 | 42 | 22 | 0 | 0 | 0 |
| Hudson Lake CDP, LaPorte County..... | 1,297 | 525 | 256 | 363 | 73 | 80 | 42 | 0 | 0 | 0 |
| Huntertown town, Allen County..... | 4,810 | 1,726 | 1,015 | 1,726 | 125 | 218 | 114 | 0 | 0 | 0 |
| Huntingburg city, Dubois County..... | 5,954 | 2,334 | 1,083 | 1,862 | 337 | 338 | 182 | 103 | 80 | 23 |
| Huntington city, Huntington County..... | 16,257 | 6,566 | 2,969 | 4,901 | 786 | 1,035 | 537 | 1,134 | 255 | 879 |
| Hymera town, Sullivan County..... | 801 | 306 | 148 | 257 | 55 | 35 | 17 | 0 | 0 | 0 |
| Idaville CDP, White County..... | 461 | 180 | 95 | 137 | 22 | 27 | 15 | 0 | 0 | 0 |
| Indianapolis city, Marion County..... | 813,678 | 336,186 | 122,977 | 236,277 | 56,019 | 62,219 | 29,253 | 16,040 | 8,750 | 7,290 |
| Beech Grove city (part)..... | 0 | 0 | 0 | 0 | 0 | 0 | 0 | 0 | 0 | 0 |
| Clermont town..... | 1,356 | 579 | 292 | 354 | 61 | 70 | 43 | 0 | 0 | 0 |
| Crows Nest town..... | 73 | 34 | 25 | 11 | 1 | 2 | 2 | 0 | 0 | 0 |
| Cumberland town (part)..... | 2,590 | 983 | 291 | 904 | 220 | 192 | 106 | 7 | 0 | 7 |
| Homecroft town..... | 722 | 308 | 170 | 198 | 21 | 25 | 14 | 0 | 0 | 0 |
| Indianapolis city (balance) (part)..... | 804,412 | 332,199 | 121,265 | 233,634 | 55,562 | 61,752 | 28,984 | 16,033 | 8,750 | 7,283 |
| Lawrence city (part)..... | 42 | 18 | 1 | 15 | 8 | 0 | 0 | 0 | 0 | 0 |
| Meridian Hills town..... | 1,616 | 644 | 417 | 478 | 32 | 45 | 30 | 0 | 0 | 0 |
| North Crows Nest town..... | 45 | 19 | 14 | 11 | 0 | 1 | 1 | 0 | 0 | 0 |
| Rocky Ripple town..... | 606 | 291 | 108 | 149 | 20 | 38 | 23 | 0 | 0 | 0 |
| Spring Hill town..... | 98 | 55 | 28 | 7 | 2 | 6 | 2 | 0 | 0 | 0 |
| Warren Park town..... | 1,480 | 814 | 187 | 326 | 79 | 74 | 41 | 0 | 0 | 0 |
| Williams Creek town..... | 407 | 146 | 114 | 132 | 6 | 9 | 4 | 0 | 0 | 0 |
| Wynnedale town..... | 231 | 96 | 65 | 58 | 7 | 5 | 3 | 0 | 0 | 0 |

Table 10.

Household Relationship and Group Quarters Population: 2010—Con.

[For information on confidentiality protection, nonsampling error, and definitions, see Selected Appendixes at <www.census.gov/prod/cen2010/cph-1-a.pdf>]

| State County Place | Household population | | | | | | | Group quarters population | | |
|---|----------------------|-------------|-----------------------------|--------|-----------------|--------------|-------------------|---------------------------|------------------------------|----------------------------------|
| | Total | Householder | Relationship to householder | | | | | Total | Institutionalized population | Non-institutionalized population |
| | | | Spouse | Child | Other relatives | Nonrelatives | | | | |
| | | | | | | Total | Unmarried partner | | | |
| PLACE—Con. | | | | | | | | | | |
| Indian Heights CDP, Howard County..... | 3,011 | 1,150 | 563 | 992 | 164 | 142 | 75 | 0 | 0 | 0 |
| Indian Village town, St. Joseph County..... | 133 | 60 | 32 | 24 | 4 | 13 | 6 | 0 | 0 | 0 |
| Ingalls town, Madison County..... | 2,394 | 834 | 449 | 828 | 119 | 164 | 89 | 0 | 0 | 0 |
| Jalapa CDP, Grant County..... | 171 | 68 | 53 | 45 | 1 | 4 | 3 | 0 | 0 | 0 |
| Jamestown town..... | 958 | 394 | 194 | 283 | 33 | 54 | 35 | 0 | 0 | 0 |
| Boone County (part)..... | 933 | 385 | 189 | 276 | 32 | 51 | 34 | 0 | 0 | 0 |
| Hendricks County (part)..... | 25 | 9 | 5 | 7 | 1 | 3 | 1 | 0 | 0 | 0 |
| Jasonville city, Greene County..... | 2,177 | 882 | 396 | 670 | 100 | 129 | 78 | 45 | 45 | 0 |
| Jasper city, Dubois County..... | 14,454 | 5,994 | 3,109 | 4,255 | 436 | 660 | 364 | 584 | 546 | 38 |
| Jeffersonville city, Clark County..... | 44,075 | 18,580 | 8,189 | 12,307 | 2,323 | 2,676 | 1,411 | 878 | 535 | 343 |
| Jonesboro city, Grant County..... | 1,756 | 684 | 339 | 492 | 114 | 127 | 58 | 0 | 0 | 0 |
| Jonesville town, Bartholomew County..... | 177 | 77 | 34 | 41 | 14 | 11 | 7 | 0 | 0 | 0 |
| Kempton town, Tipton County..... | 335 | 129 | 75 | 97 | 13 | 21 | 13 | 0 | 0 | 0 |
| Kendallville city, Noble County..... | 9,692 | 3,940 | 1,663 | 2,976 | 484 | 629 | 348 | 170 | 145 | 25 |
| Kennard town, Henry County..... | 471 | 160 | 90 | 167 | 23 | 31 | 13 | 0 | 0 | 0 |
| Kent CDP, Jefferson County..... | 70 | 28 | 18 | 16 | 4 | 4 | 3 | 0 | 0 | 0 |
| Kentland town, Newton County..... | 1,708 | 695 | 326 | 492 | 92 | 103 | 66 | 40 | 40 | 0 |
| Kewanna town, Fulton County..... | 613 | 251 | 101 | 192 | 27 | 42 | 21 | 0 | 0 | 0 |
| Kimmell CDP, Noble County..... | 422 | 156 | 76 | 135 | 36 | 19 | 12 | 0 | 0 | 0 |
| Kingman town, Fountain County..... | 503 | 209 | 95 | 149 | 21 | 29 | 19 | 8 | 0 | 8 |
| Kingsbury town, LaPorte County..... | 242 | 91 | 58 | 72 | 12 | 9 | 6 | 0 | 0 | 0 |
| Kingsford Heights town, LaPorte County..... | 1,435 | 509 | 229 | 510 | 107 | 80 | 52 | 0 | 0 | 0 |
| Kirklin town, Clinton County..... | 788 | 288 | 147 | 257 | 47 | 49 | 30 | 0 | 0 | 0 |
| Knightstown town, Henry County..... | 2,182 | 899 | 423 | 658 | 100 | 102 | 63 | 0 | 0 | 0 |
| Knightsville town, Clay County..... | 714 | 274 | 158 | 217 | 29 | 36 | 23 | 158 | 158 | 0 |
| Knox city, Starke County..... | 3,688 | 1,457 | 608 | 1,109 | 262 | 252 | 134 | 16 | 0 | 16 |
| Kokomo city, Howard County..... | 44,746 | 19,848 | 7,418 | 12,437 | 2,364 | 2,679 | 1,440 | 722 | 532 | 190 |
| Koontz Lake CDP..... | 1,557 | 665 | 348 | 375 | 75 | 94 | 48 | 0 | 0 | 0 |
| Marshall County (part)..... | 98 | 44 | 30 | 20 | 2 | 2 | 1 | 0 | 0 | 0 |
| Starke County (part)..... | 1,459 | 621 | 318 | 355 | 73 | 92 | 47 | 0 | 0 | 0 |
| Kouts town, Porter County..... | 1,879 | 719 | 440 | 596 | 59 | 65 | 38 | 0 | 0 | 0 |
| Laconia town, Harrison County..... | 50 | 21 | 13 | 11 | 2 | 3 | 2 | 0 | 0 | 0 |
| La Crosse town, LaPorte County..... | 551 | 227 | 120 | 154 | 26 | 24 | 16 | 0 | 0 | 0 |
| Ladoga town, Montgomery County..... | 985 | 377 | 203 | 315 | 32 | 58 | 38 | 0 | 0 | 0 |
| Lafayette city, Tippecanoe County..... | 65,707 | 28,545 | 10,474 | 17,932 | 3,298 | 5,458 | 2,643 | 1,433 | 1,058 | 375 |
| La Fontaine town, Wabash County..... | 784 | 328 | 173 | 238 | 20 | 25 | 10 | 91 | 91 | 0 |
| Lagrange town, LaGrange County..... | 2,534 | 1,041 | 450 | 791 | 142 | 110 | 59 | 91 | 86 | 5 |
| Lagro town, Wabash County..... | 415 | 156 | 71 | 126 | 35 | 27 | 16 | 0 | 0 | 0 |
| Lake Dalecarlia CDP, Lake County..... | 1,355 | 525 | 319 | 387 | 78 | 46 | 21 | 0 | 0 | 0 |
| Lake Holiday CDP, Montgomery County..... | 910 | 352 | 238 | 236 | 47 | 37 | 20 | 0 | 0 | 0 |
| Lake Santee CDP..... | 820 | 313 | 221 | 234 | 33 | 19 | 9 | 0 | 0 | 0 |
| Decatur County (part)..... | 773 | 296 | 212 | 214 | 33 | 18 | 8 | 0 | 0 | 0 |
| Franklin County (part)..... | 47 | 17 | 9 | 20 | 0 | 1 | 1 | 0 | 0 | 0 |
| Lakes of the Four Seasons CDP..... | 7,033 | 2,551 | 1,728 | 2,244 | 286 | 224 | 124 | 0 | 0 | 0 |
| Lake County (part)..... | 3,936 | 1,424 | 937 | 1,283 | 162 | 130 | 68 | 0 | 0 | 0 |
| Porter County (part)..... | 3,097 | 1,127 | 791 | 961 | 124 | 94 | 56 | 0 | 0 | 0 |
| Lake Station city, Lake County..... | 12,454 | 4,577 | 1,941 | 3,871 | 1,179 | 886 | 467 | 118 | 118 | 0 |
| Laketon CDP, Wabash County..... | 623 | 248 | 120 | 180 | 31 | 44 | 26 | 0 | 0 | 0 |
| Lake Village CDP, Newton County..... | 765 | 281 | 170 | 243 | 54 | 17 | 10 | 0 | 0 | 0 |
| Lakeville town, St. Joseph County..... | 786 | 367 | 122 | 218 | 35 | 44 | 30 | 0 | 0 | 0 |
| Landess CDP, Grant County..... | 188 | 70 | 42 | 48 | 11 | 17 | 9 | 0 | 0 | 0 |
| Lanesville town, Harrison County..... | 564 | 241 | 112 | 160 | 21 | 30 | 20 | 0 | 0 | 0 |
| La Paz town, Marshall County..... | 561 | 216 | 100 | 184 | 38 | 23 | 15 | 0 | 0 | 0 |
| Lapel town, Madison County..... | 2,068 | 803 | 428 | 646 | 78 | 113 | 65 | 0 | 0 | 0 |
| La Porte city, LaPorte County..... | 21,437 | 8,962 | 3,509 | 6,240 | 1,177 | 1,549 | 860 | 616 | 587 | 29 |
| Larwill town, Whitley County..... | 283 | 100 | 41 | 92 | 30 | 20 | 11 | 0 | 0 | 0 |
| Laurel town, Franklin County..... | 512 | 196 | 77 | 178 | 24 | 37 | 27 | 0 | 0 | 0 |
| Lawrence city, Marion County..... | 45,668 | 17,864 | 7,887 | 14,826 | 2,655 | 2,436 | 1,315 | 333 | 289 | 44 |
| Lawrenceburg city, Dearborn County..... | 4,656 | 2,057 | 646 | 1,384 | 213 | 356 | 202 | 386 | 377 | 9 |
| Leavenworth town, Crawford County..... | 181 | 88 | 34 | 42 | 9 | 8 | 5 | 57 | 57 | 0 |
| Lebanon city, Boone County..... | 15,310 | 6,433 | 2,960 | 4,415 | 592 | 910 | 547 | 482 | 440 | 42 |
| Leesburg town, Kosciusko County..... | 555 | 214 | 123 | 154 | 33 | 31 | 12 | 0 | 0 | 0 |
| Leo-Cedarville town, Allen County..... | 3,603 | 1,187 | 870 | 1,374 | 94 | 78 | 37 | 0 | 0 | 0 |
| Lewisville town, Henry County..... | 366 | 145 | 82 | 105 | 16 | 18 | 5 | 0 | 0 | 0 |
| Liberty town, Union County..... | 2,071 | 832 | 367 | 677 | 106 | 89 | 60 | 62 | 62 | 0 |
| Ligonier city, Noble County..... | 4,351 | 1,333 | 700 | 1,609 | 462 | 247 | 115 | 54 | 52 | 2 |
| Linden town, Montgomery County..... | 759 | 301 | 145 | 231 | 34 | 48 | 22 | 0 | 0 | 0 |
| Linton city, Greene County..... | 5,351 | 2,325 | 1,022 | 1,434 | 250 | 320 | 188 | 62 | 35 | 27 |
| Little York town, Washington County..... | 192 | 79 | 44 | 53 | 4 | 12 | 9 | 0 | 0 | 0 |

Table 10.

Household Relationship and Group Quarters Population: 2010—Con.

[For information on confidentiality protection, nonsampling error, and definitions, see Selected Appendixes at <www.census.gov/prod/cen2010/cph-1-a.pdf>]

| State County Place | Household population | | | | | | | Group quarters population | | |
|---|----------------------|-------------|-----------------------------|--------|-----------------|--------------|-------------------|---------------------------|------------------------------|----------------------------------|
| | Total | Householder | Relationship to householder | | | | | Total | Institutionalized population | Non-institutionalized population |
| | | | Spouse | Child | Other relatives | Nonrelatives | | | | |
| | | | | | | Total | Unmarried partner | | | |
| PLACE—Con. | | | | | | | | | | |
| Livonia town, Washington County..... | 128 | 45 | 30 | 38 | 10 | 5 | 1 | 0 | 0 | 0 |
| Lizton town, Hendricks County..... | 488 | 197 | 90 | 163 | 16 | 22 | 14 | 0 | 0 | 0 |
| Logansport city, Cass County..... | 17,654 | 6,877 | 2,793 | 5,532 | 1,320 | 1,132 | 511 | 742 | 662 | 80 |
| Long Beach town, LaPorte County..... | 1,179 | 555 | 331 | 240 | 29 | 24 | 18 | 0 | 0 | 0 |
| Loogootee city, Martin County..... | 2,708 | 1,206 | 511 | 767 | 104 | 120 | 70 | 43 | 36 | 7 |
| Losantville town, Randolph County..... | 237 | 105 | 50 | 58 | 10 | 14 | 9 | 0 | 0 | 0 |
| Lowell town, Lake County..... | 9,193 | 3,392 | 1,909 | 3,120 | 361 | 411 | 223 | 83 | 73 | 10 |
| Lynn town, Randolph County..... | 1,097 | 439 | 215 | 334 | 45 | 64 | 33 | 0 | 0 | 0 |
| Lynnville town, Warrick County..... | 879 | 352 | 181 | 256 | 47 | 43 | 22 | 9 | 0 | 9 |
| Lyons town, Greene County..... | 682 | 270 | 135 | 184 | 38 | 55 | 30 | 60 | 60 | 0 |
| McCordsville town, Hancock County..... | 4,797 | 1,653 | 1,099 | 1,719 | 164 | 162 | 96 | 0 | 0 | 0 |
| Mackey town, Gibson County..... | 106 | 45 | 21 | 24 | 7 | 9 | 2 | 0 | 0 | 0 |
| Macy town, Miami County..... | 209 | 76 | 39 | 64 | 14 | 16 | 8 | 0 | 0 | 0 |
| Madison city, Jefferson County..... | 11,014 | 5,048 | 2,089 | 2,749 | 440 | 688 | 365 | 953 | 945 | 8 |
| Manilla CDP, Rush County..... | 267 | 110 | 55 | 75 | 11 | 16 | 8 | 0 | 0 | 0 |
| Marengo town, Crawford County..... | 828 | 354 | 141 | 250 | 40 | 43 | 31 | 0 | 0 | 0 |
| Marion city, Grant County..... | 26,584 | 11,828 | 4,159 | 6,992 | 1,709 | 1,896 | 947 | 3,364 | 797 | 2,567 |
| Markle town..... | 1,019 | 433 | 228 | 296 | 24 | 38 | 19 | 76 | 76 | 0 |
| Huntington County (part)..... | 647 | 260 | 135 | 206 | 14 | 32 | 16 | 0 | 0 | 0 |
| Wells County (part)..... | 372 | 173 | 93 | 90 | 10 | 6 | 3 | 76 | 76 | 0 |
| Markleville town, Madison County..... | 528 | 196 | 114 | 157 | 35 | 26 | 15 | 0 | 0 | 0 |
| Marshall town, Parke County..... | 324 | 121 | 69 | 97 | 19 | 18 | 14 | 0 | 0 | 0 |
| Martinsville city, Morgan County..... | 11,370 | 4,610 | 2,030 | 3,380 | 667 | 683 | 394 | 458 | 402 | 56 |
| Matthews town, Grant County..... | 596 | 234 | 128 | 174 | 32 | 28 | 18 | 0 | 0 | 0 |
| Mauckport town, Harrison County..... | 81 | 36 | 6 | 25 | 2 | 12 | 4 | 0 | 0 | 0 |
| Mecca town, Parke County..... | 335 | 124 | 61 | 100 | 31 | 19 | 12 | 0 | 0 | 0 |
| Medaryville town, Pulaski County..... | 614 | 228 | 116 | 182 | 44 | 44 | 25 | 0 | 0 | 0 |
| Medora town, Jackson County..... | 693 | 279 | 128 | 198 | 56 | 32 | 27 | 0 | 0 | 0 |
| Mellott town, Fountain County..... | 197 | 88 | 40 | 52 | 10 | 7 | 5 | 0 | 0 | 0 |
| Melody Hill CDP, Vanderburgh County..... | 3,620 | 1,387 | 907 | 1,081 | 128 | 117 | 61 | 8 | 0 | 8 |
| Memphis CDP, Clark County..... | 695 | 278 | 149 | 196 | 34 | 38 | 20 | 0 | 0 | 0 |
| Mentone town, Kosciusko County..... | 1,001 | 369 | 196 | 330 | 42 | 64 | 32 | 0 | 0 | 0 |
| Meridian Hills town, Marion County..... | 1,616 | 644 | 417 | 478 | 32 | 45 | 30 | 0 | 0 | 0 |
| Merom town, Sullivan County..... | 228 | 99 | 42 | 64 | 10 | 13 | 5 | 0 | 0 | 0 |
| Merrillville town, Lake County..... | 34,791 | 13,696 | 5,791 | 11,177 | 2,544 | 1,583 | 790 | 455 | 366 | 89 |
| Metamora CDP, Franklin County..... | 188 | 78 | 42 | 42 | 16 | 10 | 7 | 0 | 0 | 0 |
| Mexico CDP, Miami County..... | 836 | 363 | 219 | 209 | 19 | 26 | 15 | 0 | 0 | 0 |
| Michiana Shores town, LaPorte County..... | 313 | 161 | 83 | 46 | 15 | 8 | 7 | 0 | 0 | 0 |
| Michigan City city, LaPorte County..... | 28,809 | 12,136 | 4,054 | 8,465 | 2,118 | 2,036 | 1,121 | 2,670 | 2,506 | 164 |
| Michigantown town, Clinton County..... | 467 | 183 | 95 | 150 | 13 | 26 | 18 | 0 | 0 | 0 |
| Middlebury town, Elkhart County..... | 3,412 | 1,263 | 774 | 1,130 | 113 | 132 | 68 | 8 | 0 | 8 |
| Middletown town, Henry County..... | 2,242 | 894 | 383 | 716 | 98 | 151 | 85 | 80 | 80 | 0 |
| Mier CDP, Grant County..... | 78 | 32 | 23 | 15 | 6 | 2 | 1 | 0 | 0 | 0 |
| Milan town, Ripley County..... | 1,786 | 706 | 312 | 599 | 68 | 101 | 65 | 113 | 99 | 14 |
| Millford town, Kosciusko County..... | 1,515 | 613 | 286 | 476 | 73 | 67 | 35 | 47 | 47 | 0 |
| Millersburg town, Elkhart County..... | 903 | 324 | 185 | 300 | 57 | 37 | 24 | 0 | 0 | 0 |
| Millhouses town, Decatur County..... | 127 | 52 | 25 | 37 | 3 | 10 | 3 | 0 | 0 | 0 |
| Milltown town..... | 818 | 340 | 169 | 237 | 40 | 32 | 19 | 0 | 0 | 0 |
| Crawford County (part)..... | 445 | 173 | 95 | 129 | 26 | 22 | 11 | 0 | 0 | 0 |
| Harrison County (part)..... | 373 | 167 | 74 | 108 | 14 | 10 | 8 | 0 | 0 | 0 |
| Milroy CDP, Rush County..... | 604 | 221 | 128 | 196 | 23 | 36 | 12 | 0 | 0 | 0 |
| Milton town, Wayne County..... | 490 | 197 | 94 | 132 | 26 | 41 | 17 | 0 | 0 | 0 |
| Mishawaka city, St. Joseph County..... | 47,239 | 21,343 | 7,577 | 12,901 | 2,096 | 3,322 | 1,682 | 1,013 | 212 | 801 |
| Mitchell city, Lawrence County..... | 4,256 | 1,786 | 782 | 1,246 | 217 | 225 | 127 | 94 | 86 | 8 |
| Modoc town, Randolph County..... | 196 | 72 | 30 | 69 | 12 | 13 | 6 | 0 | 0 | 0 |
| Monon town, White County..... | 1,777 | 600 | 297 | 572 | 168 | 140 | 53 | 0 | 0 | 0 |
| Monroe town, Adams County..... | 842 | 310 | 188 | 305 | 20 | 19 | 10 | 0 | 0 | 0 |
| Monroe City town, Knox County..... | 545 | 217 | 115 | 186 | 18 | 9 | 7 | 0 | 0 | 0 |
| Monroeville town, Allen County..... | 1,177 | 491 | 225 | 352 | 53 | 56 | 36 | 58 | 58 | 0 |
| Monrovia town, Morgan County..... | 1,063 | 365 | 221 | 383 | 50 | 44 | 28 | 0 | 0 | 0 |
| Monterey town, Pulaski County..... | 218 | 85 | 39 | 62 | 13 | 19 | 10 | 0 | 0 | 0 |
| Montezuma town, Parke County..... | 1,022 | 417 | 177 | 309 | 49 | 70 | 40 | 0 | 0 | 0 |
| Montgomery town, Daviess County..... | 343 | 137 | 76 | 105 | 15 | 10 | 7 | 0 | 0 | 0 |
| Monticello city, White County..... | 5,079 | 2,179 | 928 | 1,440 | 261 | 271 | 171 | 299 | 282 | 17 |
| Montmorenci CDP, Tippecanoe County..... | 243 | 101 | 64 | 67 | 4 | 7 | 5 | 0 | 0 | 0 |
| Montpelier city, Blackford County..... | 1,805 | 708 | 321 | 551 | 116 | 109 | 71 | 0 | 0 | 0 |
| Mooreland town, Henry County..... | 375 | 145 | 82 | 123 | 16 | 9 | 4 | 0 | 0 | 0 |
| Moores Hill town, Dearborn County..... | 597 | 223 | 108 | 194 | 42 | 30 | 17 | 0 | 0 | 0 |
| Mooresville town, Morgan County..... | 9,245 | 3,715 | 1,822 | 2,882 | 383 | 443 | 257 | 81 | 73 | 8 |
| Morgantown town, Morgan County..... | 949 | 374 | 162 | 285 | 68 | 60 | 30 | 37 | 37 | 0 |
| Morocco town, Newton County..... | 1,129 | 463 | 221 | 296 | 73 | 76 | 45 | 0 | 0 | 0 |

Table 10.

Household Relationship and Group Quarters Population: 2010—Con.

[For information on confidentiality protection, nonsampling error, and definitions, see Selected Appendixes at <www.census.gov/prod/cen2010/cph-1-a.pdf>]

| State County Place | Household population | | | | | | | Group quarters population | | |
|--|----------------------|-------------|-----------------------------|--------|-----------------|--------------|-------------------|---------------------------|------------------------------|----------------------------------|
| | Total | Householder | Relationship to householder | | | | | Total | Institutionalized population | Non-institutionalized population |
| | | | Spouse | Child | Other relatives | Nonrelatives | | | | |
| | | | | | | Total | Unmarried partner | | | |
| PLACE—Con. | | | | | | | | | | |
| Morristown town, Shelby County..... | 1,127 | 467 | 201 | 357 | 49 | 53 | 38 | 91 | 91 | 0 |
| Mount Auburn town, Wayne County..... | 117 | 49 | 23 | 38 | 5 | 2 | 2 | 0 | 0 | 0 |
| Mount Ayr town, Newton County..... | 122 | 51 | 23 | 25 | 5 | 18 | 5 | 0 | 0 | 0 |
| Mount Carmel town, Franklin County..... | 86 | 31 | 17 | 27 | 5 | 6 | 4 | 0 | 0 | 0 |
| Mount Etna town, Huntington County..... | 94 | 42 | 23 | 19 | 4 | 6 | 2 | 0 | 0 | 0 |
| Mount Summit town, Henry County..... | 352 | 139 | 71 | 109 | 16 | 17 | 9 | 0 | 0 | 0 |
| Mount Vernon city, Posey County..... | 6,576 | 2,736 | 1,324 | 1,921 | 312 | 283 | 164 | 111 | 74 | 37 |
| Mulberry town, Clinton County..... | 1,122 | 466 | 242 | 311 | 51 | 52 | 27 | 132 | 132 | 0 |
| Muncie city, Delaware County..... | 61,577 | 27,722 | 8,727 | 14,049 | 3,013 | 8,066 | 2,254 | 8,508 | 1,267 | 7,241 |
| Munster town, Lake County..... | 23,307 | 9,015 | 5,329 | 7,474 | 946 | 543 | 296 | 296 | 281 | 15 |
| Napoleon town, Ripley County..... | 234 | 111 | 49 | 56 | 7 | 11 | 11 | 0 | 0 | 0 |
| Nappanee city..... | 6,619 | 2,545 | 1,342 | 2,102 | 295 | 335 | 169 | 29 | 29 | 0 |
| Elkhart County (part)..... | 6,133 | 2,359 | 1,287 | 1,924 | 277 | 286 | 141 | 29 | 29 | 0 |
| Kosciusko County (part)..... | 486 | 186 | 55 | 178 | 18 | 49 | 28 | 0 | 0 | 0 |
| Nashville town, Brown County..... | 683 | 359 | 134 | 142 | 23 | 25 | 17 | 120 | 120 | 0 |
| New Albany city, Floyd County..... | 35,364 | 15,575 | 5,519 | 9,854 | 1,990 | 2,426 | 1,309 | 1,008 | 724 | 284 |
| New Amsterdam town, Harrison County..... | 27 | 11 | 6 | 8 | 0 | 2 | 1 | 0 | 0 | 0 |
| Newberry town, Greene County..... | 193 | 81 | 43 | 41 | 16 | 12 | 8 | 0 | 0 | 0 |
| Newburgh town, Warrick County..... | 3,317 | 1,455 | 744 | 885 | 99 | 134 | 88 | 8 | 0 | 8 |
| New Carlisle town, St. Joseph County..... | 1,861 | 719 | 362 | 622 | 79 | 79 | 44 | 0 | 0 | 0 |
| New Castle city, Henry County..... | 17,755 | 7,769 | 3,029 | 4,918 | 1,033 | 1,006 | 596 | 359 | 271 | 88 |
| New Chicago town, Lake County..... | 2,035 | 763 | 295 | 627 | 195 | 155 | 78 | 0 | 0 | 0 |
| New Goshen CDP, Vigo County..... | 390 | 163 | 90 | 108 | 14 | 15 | 9 | 0 | 0 | 0 |
| New Harmony town, Posey County..... | 713 | 370 | 158 | 140 | 17 | 28 | 20 | 76 | 76 | 0 |
| New Haven city, Allen County..... | 14,704 | 5,839 | 2,909 | 4,653 | 595 | 708 | 391 | 90 | 89 | 1 |
| New Market town, Montgomery County..... | 636 | 238 | 129 | 216 | 28 | 25 | 12 | 0 | 0 | 0 |
| New Middletown town, Harrison County..... | 93 | 32 | 15 | 27 | 10 | 9 | 4 | 0 | 0 | 0 |
| New Palestine town, Hancock County..... | 2,055 | 779 | 461 | 677 | 57 | 81 | 48 | 0 | 0 | 0 |
| New Paris CDP, Elkhart County..... | 1,493 | 527 | 334 | 516 | 62 | 54 | 36 | 1 | 0 | 1 |
| New Pekin town, Washington County..... | 1,401 | 563 | 254 | 428 | 76 | 80 | 47 | 0 | 0 | 0 |
| New Point town, Decatur County..... | 331 | 124 | 60 | 95 | 28 | 24 | 18 | 0 | 0 | 0 |
| Newport town, Vermillion County..... | 515 | 211 | 112 | 144 | 31 | 17 | 9 | 0 | 0 | 0 |
| New Richmond town, Montgomery County... | 333 | 134 | 68 | 95 | 13 | 23 | 16 | 0 | 0 | 0 |
| New Ross town, Montgomery County..... | 347 | 135 | 75 | 116 | 10 | 11 | 8 | 0 | 0 | 0 |
| New Salisbury CDP, Harrison County..... | 613 | 243 | 130 | 178 | 28 | 34 | 19 | 0 | 0 | 0 |
| Newtown town, Fountain County..... | 256 | 93 | 52 | 89 | 5 | 17 | 11 | 0 | 0 | 0 |
| New Trenton CDP, Franklin County..... | 252 | 105 | 45 | 66 | 16 | 20 | 12 | 0 | 0 | 0 |
| New Washington CDP, Clark County..... | 566 | 238 | 125 | 166 | 16 | 21 | 17 | 0 | 0 | 0 |
| New Whiteland town, Johnson County..... | 5,472 | 1,905 | 1,143 | 1,872 | 294 | 258 | 134 | 0 | 0 | 0 |
| Noblesville city, Hamilton County..... | 51,308 | 19,080 | 11,130 | 17,386 | 1,622 | 2,090 | 1,124 | 661 | 632 | 29 |
| North Crows Nest town, Marion County..... | 45 | 19 | 14 | 11 | 0 | 1 | 1 | 0 | 0 | 0 |
| North Judson town, Starke County..... | 1,772 | 706 | 307 | 547 | 108 | 104 | 62 | 0 | 0 | 0 |
| North Liberty town, St. Joseph County..... | 1,896 | 714 | 320 | 707 | 84 | 71 | 59 | 0 | 0 | 0 |
| North Manchester town, Wabash County..... | 4,985 | 2,213 | 999 | 1,237 | 202 | 334 | 143 | 1,127 | 303 | 824 |
| North Salem town, Hendricks County..... | 518 | 209 | 105 | 147 | 24 | 33 | 17 | 0 | 0 | 0 |
| North Terre Haute CDP, Vigo County..... | 4,280 | 1,771 | 835 | 1,209 | 222 | 243 | 141 | 25 | 4 | 21 |
| North Vernon city, Jennings County..... | 6,459 | 2,656 | 1,060 | 1,940 | 349 | 454 | 248 | 269 | 231 | 38 |
| North Webster town, Kosciusko County..... | 1,146 | 501 | 236 | 301 | 47 | 61 | 32 | 0 | 0 | 0 |
| Norway CDP, White County..... | 386 | 168 | 80 | 105 | 18 | 15 | 12 | 0 | 0 | 0 |
| Notre Dame CDP, St. Joseph County..... | 503 | 231 | 15 | 21 | 6 | 230 | 5 | 5,470 | 0 | 5,470 |
| Oakland City city, Gibson County..... | 2,160 | 973 | 383 | 567 | 109 | 128 | 65 | 269 | 75 | 194 |
| Oaktown town, Knox County..... | 575 | 256 | 114 | 156 | 20 | 29 | 17 | 33 | 33 | 0 |
| Odon town, Daviess County..... | 1,316 | 603 | 249 | 360 | 48 | 56 | 29 | 38 | 38 | 0 |
| Ogden Dunes town, Porter County..... | 1,110 | 508 | 294 | 242 | 24 | 42 | 26 | 0 | 0 | 0 |
| Oldenburg town, Franklin County..... | 561 | 235 | 123 | 168 | 17 | 18 | 9 | 113 | 0 | 113 |
| Onward town, Cass County..... | 100 | 39 | 16 | 36 | 2 | 7 | 4 | 0 | 0 | 0 |
| Oolitic town, Lawrence County..... | 1,184 | 534 | 242 | 304 | 56 | 48 | 31 | 0 | 0 | 0 |
| Orestes town, Madison County..... | 414 | 148 | 89 | 127 | 24 | 26 | 14 | 0 | 0 | 0 |
| Orland town, Steuben County..... | 434 | 168 | 89 | 137 | 27 | 13 | 10 | 0 | 0 | 0 |
| Orleans town, Orange County..... | 2,142 | 904 | 440 | 615 | 98 | 85 | 51 | 0 | 0 | 0 |
| Osceola town, St. Joseph County..... | 2,459 | 905 | 497 | 793 | 113 | 151 | 96 | 4 | 0 | 4 |
| Osgood town, Ripley County..... | 1,564 | 638 | 285 | 505 | 67 | 69 | 45 | 60 | 60 | 0 |
| Ossian town, Wells County..... | 3,205 | 1,287 | 696 | 1,009 | 95 | 118 | 78 | 84 | 78 | 6 |
| Otterbein town..... | 1,262 | 502 | 233 | 401 | 48 | 78 | 47 | 0 | 0 | 0 |
| Benton County (part)..... | 895 | 366 | 169 | 269 | 39 | 52 | 34 | 0 | 0 | 0 |
| Tipecanoe County (part)..... | 367 | 136 | 64 | 132 | 9 | 26 | 13 | 0 | 0 | 0 |
| Otwell CDP, Pike County..... | 434 | 218 | 85 | 86 | 15 | 30 | 17 | 0 | 0 | 0 |
| Owensburg CDP, Greene County..... | 406 | 168 | 97 | 116 | 9 | 16 | 9 | 0 | 0 | 0 |
| Owensville town, Gibson County..... | 1,230 | 510 | 249 | 356 | 58 | 57 | 34 | 54 | 54 | 0 |
| Oxford town, Benton County..... | 1,162 | 479 | 229 | 352 | 42 | 60 | 38 | 0 | 0 | 0 |

Table 10.

Household Relationship and Group Quarters Population: 2010—Con.

[For information on confidentiality protection, nonsampling error, and definitions, see Selected Appendixes at <www.census.gov/prod/cen2010/cph-1-a.pdf>]

| State County Place | Household population | | | | | | | Group quarters population | | |
|---|----------------------|-------------|-----------------------------|--------|-----------------|--------------|-------------------|---------------------------|------------------------------|----------------------------------|
| | Total | Householder | Relationship to householder | | | | | Total | Institutionalized population | Non-institutionalized population |
| | | | Spouse | Child | Other relatives | Nonrelatives | | | | |
| | | | | | | Total | Unmarried partner | | | |
| PLACE—Con. | | | | | | | | | | |
| Painted Hills CDP, Morgan County..... | 677 | 286 | 204 | 149 | 22 | 16 | 12 | 0 | 0 | 0 |
| Palmyra town, Harrison County..... | 930 | 388 | 189 | 270 | 38 | 45 | 25 | 0 | 0 | 0 |
| Paoli town, Orange County..... | 3,488 | 1,484 | 626 | 1,027 | 166 | 185 | 113 | 189 | 173 | 16 |
| Paragon town, Morgan County..... | 659 | 233 | 123 | 214 | 38 | 51 | 29 | 0 | 0 | 0 |
| Parker City town, Randolph County..... | 1,340 | 544 | 263 | 410 | 62 | 61 | 41 | 79 | 79 | 0 |
| Parkers Settlement CDP, Posey County..... | 711 | 269 | 181 | 220 | 26 | 15 | 9 | 0 | 0 | 0 |
| Patoka town, Gibson County..... | 735 | 295 | 152 | 205 | 47 | 36 | 25 | 0 | 0 | 0 |
| Patriot town, Switzerland County..... | 209 | 76 | 44 | 64 | 8 | 17 | 14 | 0 | 0 | 0 |
| Pendleton town, Madison County..... | 4,164 | 1,754 | 831 | 1,291 | 120 | 168 | 109 | 89 | 89 | 0 |
| Pennville town, Jay County..... | 701 | 292 | 121 | 207 | 26 | 55 | 34 | 0 | 0 | 0 |
| Perrysville town, Vermillion County..... | 456 | 184 | 97 | 133 | 24 | 18 | 15 | 0 | 0 | 0 |
| Peru city, Miami County..... | 11,295 | 4,791 | 2,011 | 3,211 | 586 | 696 | 387 | 122 | 113 | 9 |
| Petersburg city, Pike County..... | 2,237 | 1,025 | 446 | 545 | 126 | 95 | 46 | 146 | 127 | 19 |
| Piercetown town, Kosciusko County..... | 1,015 | 397 | 194 | 329 | 46 | 49 | 28 | 0 | 0 | 0 |
| Pine Village town, Warren County..... | 217 | 104 | 33 | 50 | 12 | 18 | 11 | 0 | 0 | 0 |
| Pittsboro town, Hendricks County..... | 2,928 | 1,072 | 662 | 998 | 113 | 83 | 51 | 0 | 0 | 0 |
| Plainfield town, Hendricks County..... | 25,016 | 9,747 | 5,070 | 7,838 | 1,118 | 1,243 | 653 | 2,615 | 2,595 | 20 |
| Plainville town, Daviess County..... | 468 | 194 | 96 | 139 | 17 | 22 | 16 | 8 | 0 | 8 |
| Plymouth city, Marshall County..... | 9,822 | 3,940 | 1,564 | 3,073 | 624 | 621 | 328 | 211 | 182 | 29 |
| Point Isabel CDP, Grant County..... | 91 | 35 | 20 | 23 | 4 | 9 | 5 | 0 | 0 | 0 |
| Poneto town, Wells County..... | 166 | 69 | 34 | 35 | 12 | 16 | 10 | 0 | 0 | 0 |
| Portage city, Porter County..... | 36,573 | 13,992 | 6,860 | 11,422 | 2,218 | 2,081 | 1,174 | 255 | 233 | 22 |
| Porter town, Porter County..... | 4,858 | 1,832 | 1,032 | 1,536 | 207 | 251 | 144 | 0 | 0 | 0 |
| Portland city, Jay County..... | 6,038 | 2,607 | 1,113 | 1,661 | 293 | 364 | 215 | 185 | 152 | 33 |
| Poseyville town, Posey County..... | 1,044 | 454 | 228 | 284 | 43 | 35 | 24 | 1 | 0 | 1 |
| Pottawattamie Park town, LaPorte County.... | 227 | 102 | 63 | 56 | 1 | 5 | 3 | 8 | 0 | 8 |
| Princes Lakes town, Johnson County..... | 1,312 | 528 | 301 | 348 | 66 | 69 | 32 | 0 | 0 | 0 |
| Princeton city, Gibson County..... | 8,237 | 3,516 | 1,441 | 2,364 | 429 | 487 | 278 | 407 | 373 | 34 |
| Purdue University CDP, Tippecanoe County | 2,824 | 1,258 | 440 | 314 | 60 | 752 | 10 | 9,359 | 0 | 9,359 |
| Raglesville CDP, Daviess County..... | 141 | 42 | 31 | 56 | 8 | 4 | 2 | 0 | 0 | 0 |
| Ragsdale CDP, Knox County..... | 129 | 52 | 35 | 35 | 7 | 0 | 0 | 0 | 0 | 0 |
| Redkey town, Jay County..... | 1,353 | 551 | 245 | 406 | 64 | 87 | 51 | 0 | 0 | 0 |
| Remington town, Jasper County..... | 1,185 | 503 | 242 | 332 | 56 | 52 | 38 | 0 | 0 | 0 |
| Rensselaer city, Jasper County..... | 5,655 | 2,336 | 1,048 | 1,690 | 229 | 352 | 205 | 204 | 204 | 0 |
| Reynolds town, White County..... | 533 | 215 | 114 | 160 | 17 | 27 | 13 | 0 | 0 | 0 |
| Richland town, Spencer County..... | 425 | 170 | 96 | 132 | 13 | 14 | 11 | 0 | 0 | 0 |
| Richmond city, Wayne County..... | 34,520 | 15,098 | 5,657 | 9,233 | 2,086 | 2,446 | 1,352 | 2,292 | 1,198 | 1,094 |
| Ridgeville town, Randolph County..... | 803 | 323 | 151 | 255 | 35 | 39 | 23 | 0 | 0 | 0 |
| Riley town, Vigo County..... | 221 | 93 | 41 | 65 | 12 | 10 | 6 | 0 | 0 | 0 |
| Rising Sun city, Ohio County..... | 2,252 | 1,004 | 414 | 573 | 138 | 123 | 79 | 52 | 52 | 0 |
| River Forest town, Madison County..... | 22 | 9 | 8 | 4 | 0 | 1 | 0 | 0 | 0 | 0 |
| Roachdale town, Putnam County..... | 926 | 356 | 166 | 306 | 47 | 51 | 38 | 0 | 0 | 0 |
| Roann town, Wabash County..... | 479 | 186 | 101 | 144 | 28 | 20 | 13 | 0 | 0 | 0 |
| Roanoke town, Huntington County..... | 1,715 | 680 | 396 | 527 | 54 | 58 | 36 | 7 | 0 | 7 |
| Rochester city, Fulton County..... | 6,097 | 2,702 | 1,166 | 1,601 | 268 | 360 | 212 | 121 | 109 | 12 |
| Rockport city, Spencer County..... | 2,155 | 908 | 391 | 659 | 108 | 89 | 51 | 115 | 115 | 0 |
| Rockville town, Parke County..... | 2,599 | 1,212 | 484 | 659 | 95 | 149 | 73 | 8 | 0 | 8 |
| Rocky Ripple town, Marion County..... | 606 | 291 | 108 | 149 | 20 | 38 | 23 | 0 | 0 | 0 |
| Rolling Prairie CDP, LaPorte County..... | 582 | 213 | 121 | 174 | 38 | 36 | 21 | 0 | 0 | 0 |
| Rome City town, Noble County..... | 1,361 | 563 | 303 | 356 | 74 | 65 | 36 | 0 | 0 | 0 |
| Rosedale town, Parke County..... | 725 | 287 | 127 | 221 | 36 | 54 | 30 | 0 | 0 | 0 |
| Roseland town, St. Joseph County..... | 630 | 287 | 117 | 113 | 23 | 90 | 19 | 0 | 0 | 0 |
| Roselawn CDP..... | 4,061 | 1,432 | 924 | 1,316 | 219 | 170 | 90 | 70 | 70 | 0 |
| Jasper County (part)..... | 1,490 | 494 | 300 | 527 | 98 | 71 | 37 | 0 | 0 | 0 |
| Newton County (part)..... | 2,571 | 938 | 624 | 789 | 121 | 99 | 53 | 70 | 70 | 0 |
| Rossville town, Clinton County..... | 1,567 | 611 | 333 | 502 | 61 | 60 | 37 | 86 | 80 | 6 |
| Royal Center town, Cass County..... | 861 | 342 | 171 | 274 | 37 | 37 | 23 | 0 | 0 | 0 |
| Rushville city, Rush County..... | 6,163 | 2,616 | 1,084 | 1,716 | 339 | 408 | 236 | 178 | 172 | 6 |
| Russellville town, Putnam County..... | 358 | 145 | 68 | 96 | 25 | 24 | 12 | 0 | 0 | 0 |
| Russiaville town, Howard County..... | 1,094 | 434 | 239 | 362 | 32 | 27 | 19 | 0 | 0 | 0 |
| St. Bernice CDP, Vermillion County..... | 646 | 252 | 136 | 190 | 33 | 35 | 21 | 0 | 0 | 0 |
| St. Joe town, DeKalb County..... | 460 | 157 | 87 | 168 | 20 | 28 | 21 | 0 | 0 | 0 |
| St. John town, Lake County..... | 14,842 | 5,047 | 3,808 | 5,150 | 545 | 292 | 161 | 8 | 0 | 8 |
| St. Leon town, Dearborn County..... | 678 | 252 | 149 | 244 | 13 | 20 | 12 | 0 | 0 | 0 |
| St. Mary of the Woods CDP, Vigo County..... | 408 | 236 | 77 | 64 | 16 | 15 | 3 | 389 | 92 | 297 |
| St. Meinrad CDP, Spencer County..... | 537 | 224 | 109 | 169 | 12 | 23 | 13 | 169 | 0 | 169 |
| St. Paul town..... | 1,031 | 384 | 195 | 327 | 62 | 63 | 47 | 0 | 0 | 0 |
| Decatur County (part)..... | 615 | 228 | 125 | 198 | 34 | 30 | 23 | 0 | 0 | 0 |
| Shelby County (part)..... | 416 | 156 | 70 | 129 | 28 | 33 | 24 | 0 | 0 | 0 |

Table 10.

Household Relationship and Group Quarters Population: 2010—Con.

[For information on confidentiality protection, nonsampling error, and definitions, see Selected Appendixes at <www.census.gov/prod/cen2010/cph-1-a.pdf>]

| State County Place | Household population | | | | | | | Group quarters population | | |
|--|----------------------|-------------|-----------------------------|--------|-----------------|--------------|-------------------|---------------------------|------------------------------|----------------------------------|
| | Total | Householder | Relationship to householder | | | | | Total | Institutionalized population | Non-institutionalized population |
| | | | Spouse | Child | Other relatives | Nonrelatives | | | | |
| | | | | | | Total | Unmarried partner | | | |
| PLACE—Con. | | | | | | | | | | |
| Salamonia town, Jay County..... | 157 | 52 | 32 | 57 | 11 | 5 | 2 | 0 | 0 | 0 |
| Salem city, Washington County..... | 6,058 | 2,622 | 1,028 | 1,719 | 314 | 375 | 206 | 261 | 238 | 23 |
| Salt Creek Commons CDP, Porter County... | 2,117 | 684 | 451 | 775 | 99 | 108 | 52 | 0 | 0 | 0 |
| Saltillo town, Washington County..... | 92 | 42 | 23 | 21 | 4 | 2 | 1 | 0 | 0 | 0 |
| Sandborn town, Knox County..... | 415 | 174 | 97 | 107 | 22 | 15 | 8 | 0 | 0 | 0 |
| San Pierre CDP, Starke County..... | 144 | 64 | 23 | 35 | 12 | 10 | 6 | 0 | 0 | 0 |
| Santa Claus town, Spencer County..... | 2,481 | 936 | 656 | 756 | 65 | 68 | 38 | 0 | 0 | 0 |
| Saratoga town, Randolph County..... | 254 | 102 | 52 | 81 | 8 | 11 | 7 | 0 | 0 | 0 |
| Schererville town, Lake County..... | 29,123 | 11,883 | 6,329 | 8,460 | 1,374 | 1,077 | 663 | 120 | 63 | 57 |
| Schneider town, Lake County..... | 277 | 98 | 52 | 96 | 15 | 16 | 6 | 0 | 0 | 0 |
| Scipio CDP, Jennings County..... | 153 | 64 | 37 | 41 | 6 | 5 | 2 | 0 | 0 | 0 |
| Scotland CDP, Greene County..... | 134 | 55 | 24 | 34 | 14 | 7 | 4 | 0 | 0 | 0 |
| Scottsburg city, Scott County..... | 6,467 | 2,768 | 1,123 | 1,793 | 377 | 406 | 260 | 280 | 269 | 11 |
| Seelyville town, Vigo County..... | 1,019 | 424 | 190 | 269 | 64 | 72 | 46 | 10 | 0 | 10 |
| Sellersburg town, Clark County..... | 6,062 | 2,443 | 1,237 | 1,770 | 318 | 294 | 166 | 66 | 60 | 6 |
| Selma town, Delaware County..... | 859 | 337 | 169 | 261 | 43 | 49 | 28 | 7 | 0 | 7 |
| Seymour city, Jackson County..... | 17,172 | 6,907 | 3,129 | 4,919 | 1,013 | 1,204 | 589 | 331 | 291 | 40 |
| Shadeland town, Tippecanoe County..... | 1,610 | 616 | 383 | 464 | 75 | 72 | 43 | 0 | 0 | 0 |
| Shamrock Lakes town, Blackford County..... | 231 | 94 | 65 | 58 | 9 | 5 | 3 | 0 | 0 | 0 |
| Sharpsville town, Tipton County..... | 607 | 227 | 124 | 199 | 22 | 35 | 21 | 0 | 0 | 0 |
| Shelburn town, Sullivan County..... | 1,249 | 485 | 214 | 368 | 87 | 95 | 47 | 3 | 0 | 3 |
| Shelby CDP, Lake County..... | 539 | 220 | 114 | 143 | 37 | 25 | 16 | 0 | 0 | 0 |
| Shelbyville city, Shelby County..... | 18,683 | 7,682 | 3,275 | 5,349 | 1,085 | 1,292 | 698 | 508 | 497 | 11 |
| Shepardsville CDP, Vigo County..... | 237 | 83 | 54 | 69 | 26 | 5 | 3 | 0 | 0 | 0 |
| Sheridan town, Hamilton County..... | 2,657 | 1,013 | 498 | 865 | 128 | 153 | 72 | 8 | 0 | 8 |
| Shipshewana town, LaGrange County..... | 658 | 297 | 140 | 171 | 19 | 31 | 12 | 0 | 0 | 0 |
| Shirley town..... | 830 | 328 | 152 | 272 | 34 | 44 | 27 | 0 | 0 | 0 |
| Hancock County (part)..... | 633 | 245 | 118 | 210 | 26 | 34 | 20 | 0 | 0 | 0 |
| Henry County (part)..... | 197 | 83 | 34 | 62 | 8 | 10 | 7 | 0 | 0 | 0 |
| Shoals town, Martin County..... | 756 | 376 | 123 | 177 | 42 | 38 | 28 | 0 | 0 | 0 |
| Shorewood Forest CDP, Porter County..... | 2,708 | 947 | 758 | 820 | 128 | 55 | 19 | 0 | 0 | 0 |
| Sidney town, Kosciusko County..... | 83 | 34 | 20 | 24 | 2 | 3 | 3 | 0 | 0 | 0 |
| Silver Lake town, Kosciusko County..... | 899 | 366 | 178 | 234 | 55 | 66 | 41 | 16 | 0 | 16 |
| Simonton Lake CDP, Elkhart County..... | 4,678 | 1,853 | 1,007 | 1,329 | 235 | 254 | 160 | 0 | 0 | 0 |
| Sims CDP, Grant County..... | 156 | 68 | 33 | 36 | 10 | 9 | 3 | 0 | 0 | 0 |
| Smithville-Sanders CDP, Monroe County..... | 3,184 | 1,357 | 710 | 814 | 160 | 143 | 95 | 0 | 0 | 0 |
| Somerset CDP, Wabash County..... | 401 | 180 | 108 | 87 | 14 | 12 | 4 | 0 | 0 | 0 |
| Somerville town, Gibson County..... | 293 | 110 | 62 | 84 | 22 | 15 | 6 | 0 | 0 | 0 |
| South Bend city, St. Joseph County..... | 98,476 | 39,760 | 13,889 | 31,096 | 6,554 | 7,177 | 3,159 | 2,692 | 1,697 | 995 |
| South Haven CDP, Porter County..... | 5,278 | 1,829 | 1,009 | 1,716 | 372 | 352 | 162 | 4 | 0 | 4 |
| Southport city, Marion County..... | 1,712 | 696 | 357 | 455 | 104 | 100 | 56 | 0 | 0 | 0 |
| South Whitley town, Whitley County..... | 1,743 | 729 | 352 | 502 | 72 | 88 | 54 | 8 | 0 | 8 |
| Speedway town, Marion County..... | 11,812 | 5,550 | 1,797 | 3,025 | 582 | 858 | 402 | 0 | 0 | 0 |
| Spencer town, Owen County..... | 2,139 | 1,008 | 387 | 523 | 95 | 126 | 59 | 78 | 62 | 16 |
| Spiceland town, Henry County..... | 890 | 353 | 206 | 279 | 24 | 28 | 16 | 0 | 0 | 0 |
| Spring Grove town, Wayne County..... | 254 | 117 | 60 | 59 | 12 | 6 | 4 | 90 | 90 | 0 |
| Spring Hill town, Marion County..... | 98 | 55 | 28 | 7 | 2 | 6 | 2 | 0 | 0 | 0 |
| Spring Lake town, Hancock County..... | 218 | 95 | 54 | 48 | 14 | 7 | 7 | 0 | 0 | 0 |
| Springport town, Henry County..... | 149 | 61 | 35 | 47 | 1 | 5 | 5 | 0 | 0 | 0 |
| Spurgeon town, Pike County..... | 207 | 78 | 47 | 57 | 11 | 14 | 4 | 0 | 0 | 0 |
| Star City CDP, Pulaski County..... | 344 | 124 | 76 | 115 | 13 | 16 | 12 | 0 | 0 | 0 |
| State Line City town, Warren County..... | 143 | 60 | 33 | 32 | 11 | 7 | 1 | 0 | 0 | 0 |
| Staunton town, Clay County..... | 534 | 199 | 118 | 166 | 23 | 28 | 18 | 0 | 0 | 0 |
| Stilesville town, Hendricks County..... | 316 | 124 | 63 | 91 | 25 | 13 | 7 | 0 | 0 | 0 |
| Stinesville town, Monroe County..... | 198 | 95 | 39 | 45 | 14 | 5 | 1 | 0 | 0 | 0 |
| Stockwell CDP, Tippecanoe County..... | 545 | 192 | 124 | 184 | 23 | 22 | 14 | 0 | 0 | 0 |
| Straughn town, Henry County..... | 222 | 81 | 45 | 72 | 17 | 7 | 2 | 0 | 0 | 0 |
| Sullivan city, Sullivan County..... | 4,161 | 1,835 | 720 | 1,161 | 219 | 226 | 124 | 88 | 81 | 7 |
| Sulphur Springs town, Henry County..... | 399 | 151 | 89 | 120 | 9 | 30 | 13 | 0 | 0 | 0 |
| Summitville town, Madison County..... | 967 | 378 | 203 | 293 | 42 | 51 | 28 | 0 | 0 | 0 |
| Sunman town, Ripley County..... | 1,049 | 371 | 199 | 367 | 52 | 60 | 32 | 0 | 0 | 0 |
| Swayzee town, Grant County..... | 981 | 393 | 224 | 293 | 39 | 32 | 16 | 0 | 0 | 0 |
| Sweetser town, Grant County..... | 1,229 | 494 | 299 | 367 | 30 | 39 | 23 | 0 | 0 | 0 |
| Switz City town, Greene County..... | 293 | 123 | 65 | 93 | 5 | 7 | 3 | 0 | 0 | 0 |
| Syracuse town, Kosciusko County..... | 2,810 | 1,158 | 493 | 813 | 137 | 209 | 111 | 0 | 0 | 0 |
| Taylorville CDP, Bartholomew County..... | 919 | 361 | 194 | 271 | 53 | 40 | 23 | 0 | 0 | 0 |
| Tecumseh CDP, Vigo County..... | 658 | 257 | 178 | 173 | 34 | 16 | 12 | 0 | 0 | 0 |
| Tell City city, Perry County..... | 7,193 | 3,224 | 1,448 | 1,882 | 290 | 349 | 222 | 79 | 77 | 2 |
| Tennyson town, Warrick County..... | 279 | 106 | 50 | 68 | 24 | 31 | 14 | 0 | 0 | 0 |

Table 10.

Household Relationship and Group Quarters Population: 2010—Con.

[For information on confidentiality protection, nonsampling error, and definitions, see Selected Appendixes at <www.census.gov/prod/cen2010/cph-1-a.pdf>]

| State County Place | Household population | | | | | | | Group quarters population | | |
|---|----------------------|-------------|-----------------------------|--------|-----------------|--------------|-------------------|---------------------------|------------------------------|----------------------------------|
| | Total | Householder | Relationship to householder | | | | | Total | Institutionalized population | Non-institutionalized population |
| | | | Spouse | Child | Other relatives | Nonrelatives | | | | |
| | | | | | | Total | Unmarried partner | | | |
| PLACE--Con. | | | | | | | | | | |
| Terre Haute city, Vigo County..... | 51,910 | 22,645 | 7,932 | 13,882 | 2,863 | 4,588 | 2,053 | 8,875 | 4,173 | 4,702 |
| Thorntown town, Boone County..... | 1,520 | 556 | 286 | 488 | 112 | 78 | 43 | 0 | 0 | 0 |
| Tipton city, Tipton County..... | 5,061 | 2,218 | 938 | 1,431 | 221 | 253 | 139 | 45 | 45 | 0 |
| Toad Hop CDP, Vigo County..... | 108 | 37 | 19 | 30 | 16 | 6 | 5 | 0 | 0 | 0 |
| Topeka town, LaGrange County..... | 1,153 | 421 | 213 | 424 | 45 | 50 | 21 | 0 | 0 | 0 |
| Town of Pines town, Porter County..... | 708 | 302 | 139 | 175 | 43 | 49 | 27 | 0 | 0 | 0 |
| Trafalgar town, Johnson County..... | 1,090 | 385 | 209 | 403 | 41 | 52 | 31 | 11 | 0 | 11 |
| Trail Creek town, LaPorte County..... | 2,052 | 885 | 475 | 530 | 79 | 83 | 56 | 0 | 0 | 0 |
| Tri-Lakes CDP, Whitley County..... | 1,421 | 621 | 343 | 327 | 43 | 87 | 55 | 0 | 0 | 0 |
| Troy town, Perry County..... | 385 | 163 | 71 | 107 | 27 | 17 | 11 | 0 | 0 | 0 |
| Ulen town, Boone County..... | 117 | 49 | 37 | 29 | 2 | 0 | 0 | 0 | 0 | 0 |
| Union City city, Randolph County..... | 3,584 | 1,477 | 611 | 1,102 | 165 | 229 | 128 | 0 | 0 | 0 |
| Uniondale town, Wells County..... | 310 | 119 | 66 | 101 | 10 | 14 | 6 | 0 | 0 | 0 |
| Universal town, Vermillion County..... | 362 | 151 | 61 | 102 | 24 | 24 | 18 | 0 | 0 | 0 |
| Upland town, Grant County..... | 2,269 | 872 | 482 | 631 | 66 | 218 | 32 | 1,576 | 56 | 1,520 |
| Utica town, Clark County..... | 776 | 328 | 159 | 195 | 45 | 49 | 30 | 0 | 0 | 0 |
| Vallonia CDP, Jackson County..... | 336 | 135 | 77 | 97 | 9 | 18 | 12 | 0 | 0 | 0 |
| Valparaiso city, Porter County..... | 28,794 | 12,610 | 5,244 | 7,950 | 937 | 2,053 | 878 | 2,936 | 1,070 | 1,866 |
| Van Bibber Lake CDP, Putnam County..... | 485 | 212 | 101 | 108 | 35 | 29 | 14 | 0 | 0 | 0 |
| Van Buren town, Grant County..... | 864 | 357 | 157 | 273 | 42 | 35 | 22 | 0 | 0 | 0 |
| Veedersburg town, Fountain County..... | 2,180 | 878 | 431 | 628 | 116 | 127 | 72 | 0 | 0 | 0 |
| Vera Cruz town, Wells County..... | 80 | 31 | 19 | 24 | 3 | 3 | 1 | 0 | 0 | 0 |
| Vernon town, Jennings County..... | 318 | 134 | 62 | 82 | 17 | 23 | 10 | 0 | 0 | 0 |
| Versailles town, Ripley County..... | 2,031 | 874 | 372 | 576 | 100 | 109 | 53 | 82 | 82 | 0 |
| Vevay town, Switzerland County..... | 1,580 | 725 | 263 | 401 | 79 | 112 | 55 | 103 | 103 | 0 |
| Vincennes city, Knox County..... | 16,256 | 7,407 | 2,725 | 4,090 | 710 | 1,324 | 624 | 2,167 | 315 | 1,852 |
| Wabash city, Wabash County..... | 10,295 | 4,465 | 2,040 | 2,699 | 534 | 557 | 290 | 371 | 350 | 21 |
| Wakarusa town, Elkhart County..... | 1,649 | 665 | 359 | 526 | 50 | 49 | 24 | 109 | 109 | 0 |
| Waldron CDP, Shelby County..... | 733 | 287 | 159 | 222 | 29 | 36 | 24 | 71 | 71 | 0 |
| Walkerton town, St. Joseph County..... | 2,062 | 763 | 390 | 667 | 135 | 107 | 52 | 82 | 82 | 0 |
| Wallace town, Fountain County..... | 105 | 52 | 23 | 21 | 3 | 6 | 4 | 0 | 0 | 0 |
| Walton town, Cass County..... | 1,049 | 408 | 208 | 343 | 47 | 43 | 28 | 0 | 0 | 0 |
| Wanatah town, LaPorte County..... | 1,048 | 436 | 243 | 284 | 37 | 48 | 34 | 0 | 0 | 0 |
| Warren town, Huntington County..... | 1,239 | 515 | 269 | 347 | 53 | 55 | 27 | 0 | 0 | 0 |
| Warren Park town, Marion County..... | 1,480 | 814 | 187 | 326 | 79 | 74 | 41 | 0 | 0 | 0 |
| Warsaw city, Kosciusko County..... | 12,982 | 5,461 | 2,353 | 3,741 | 599 | 828 | 406 | 577 | 429 | 148 |
| Washington city, Daviess County..... | 11,074 | 4,558 | 1,904 | 3,264 | 634 | 714 | 354 | 435 | 411 | 24 |
| Waterloo town, DeKalb County..... | 2,238 | 809 | 389 | 746 | 128 | 166 | 90 | 4 | 0 | 4 |
| Waveland town, Montgomery County..... | 420 | 169 | 89 | 122 | 17 | 23 | 15 | 0 | 0 | 0 |
| Waynetown town, Montgomery County..... | 958 | 391 | 211 | 293 | 27 | 36 | 25 | 0 | 0 | 0 |
| West Baden Springs town, Orange County... | 574 | 251 | 101 | 157 | 31 | 34 | 20 | 0 | 0 | 0 |
| West College Corner town, Union County.... | 676 | 274 | 113 | 226 | 22 | 41 | 29 | 0 | 0 | 0 |
| Westfield town, Hamilton County..... | 29,929 | 10,490 | 6,812 | 10,747 | 929 | 951 | 520 | 139 | 99 | 40 |
| West Harrison town, Dearborn County..... | 289 | 136 | 41 | 69 | 22 | 21 | 15 | 0 | 0 | 0 |
| West Lafayette city, Tippecanoe County..... | 26,527 | 11,945 | 3,245 | 4,016 | 565 | 6,756 | 389 | 3,069 | 155 | 2,914 |
| West Lebanon town, Warren County..... | 723 | 287 | 133 | 208 | 40 | 55 | 37 | 0 | 0 | 0 |
| Westphalia CDP, Knox County..... | 202 | 90 | 49 | 43 | 8 | 12 | 6 | 0 | 0 | 0 |
| West Point CDP, Tippecanoe County..... | 594 | 215 | 130 | 178 | 42 | 29 | 15 | 0 | 0 | 0 |
| Westport town, Decatur County..... | 1,379 | 548 | 263 | 441 | 62 | 65 | 35 | 0 | 0 | 0 |
| West Terre Haute town, Vigo County..... | 2,236 | 839 | 346 | 676 | 204 | 171 | 102 | 0 | 0 | 0 |
| Westville town, LaPorte County..... | 2,675 | 1,093 | 482 | 809 | 100 | 191 | 114 | 3,178 | 3,178 | 0 |
| Wheatfield town, Jasper County..... | 853 | 322 | 155 | 292 | 40 | 44 | 26 | 0 | 0 | 0 |
| Wheatland town, Knox County..... | 480 | 191 | 93 | 149 | 18 | 29 | 17 | 0 | 0 | 0 |
| Wheeler CDP, Porter County..... | 443 | 167 | 82 | 144 | 23 | 27 | 15 | 0 | 0 | 0 |
| Whiteland town, Johnson County..... | 4,169 | 1,468 | 942 | 1,371 | 184 | 204 | 103 | 0 | 0 | 0 |
| Whitestown town, Boone County..... | 2,867 | 1,053 | 632 | 935 | 86 | 161 | 85 | 0 | 0 | 0 |
| Whitewater town, Wayne County..... | 83 | 35 | 19 | 24 | 1 | 4 | 3 | 0 | 0 | 0 |
| Whiting city, Lake County..... | 4,997 | 1,899 | 723 | 1,706 | 381 | 288 | 152 | 0 | 0 | 0 |
| Wilkinson town, Hancock County..... | 449 | 176 | 102 | 129 | 12 | 30 | 14 | 0 | 0 | 0 |
| Williams CDP, Lawrence County..... | 286 | 116 | 64 | 73 | 20 | 13 | 7 | 0 | 0 | 0 |
| Williams Creek town, Marion County..... | 407 | 146 | 114 | 132 | 6 | 9 | 4 | 0 | 0 | 0 |
| Williamsport town, Warren County..... | 1,814 | 766 | 379 | 509 | 89 | 71 | 46 | 84 | 84 | 0 |
| Winamac town, Pulaski County..... | 2,357 | 1,028 | 430 | 689 | 94 | 116 | 59 | 133 | 117 | 16 |
| Winchester city, Randolph County..... | 4,749 | 2,051 | 885 | 1,313 | 220 | 280 | 167 | 186 | 186 | 0 |
| Windfall City town, Tipton County..... | 708 | 279 | 147 | 215 | 37 | 30 | 16 | 0 | 0 | 0 |
| Winfield town, Lake County..... | 4,278 | 1,427 | 1,009 | 1,522 | 206 | 114 | 68 | 105 | 105 | 0 |
| Wingate town, Montgomery County..... | 263 | 114 | 58 | 70 | 12 | 9 | 3 | 0 | 0 | 0 |
| Winona Lake town, Kosciusko County..... | 4,115 | 1,569 | 908 | 1,295 | 140 | 203 | 62 | 793 | 78 | 715 |
| Winslow town, Pike County..... | 856 | 333 | 174 | 271 | 40 | 38 | 14 | 8 | 0 | 8 |
| Wolcott town, White County..... | 1,001 | 385 | 207 | 306 | 58 | 45 | 22 | 0 | 0 | 0 |

Table 10.

Household Relationship and Group Quarters Population: 2010—Con.

[For information on confidentiality protection, nonsampling error, and definitions, see Selected Appendixes at <www.census.gov/prod/cen2010/cph-1-a.pdf>]

| State County Place | Household population | | | | | | | Group quarters population | | |
|---|----------------------|-------------|-----------------------------|-------|-----------------|--------------|-------------------|---------------------------|------------------------------|----------------------------------|
| | Total | Householder | Relationship to householder | | | | | Total | Institutionalized population | Non-institutionalized population |
| | | | Spouse | Child | Other relatives | Nonrelatives | | | | |
| | | | | | | Total | Unmarried partner | | | |
| PLACE—Con. | | | | | | | | | | |
| Wolcottville town..... | 998 | 369 | 194 | 325 | 65 | 45 | 29 | 0 | 0 | 0 |
| LaGrange County (part)..... | 469 | 182 | 88 | 145 | 33 | 21 | 15 | 0 | 0 | 0 |
| Noble County (part)..... | 529 | 187 | 106 | 180 | 32 | 24 | 14 | 0 | 0 | 0 |
| Woodburn city, Allen County..... | 1,520 | 585 | 321 | 511 | 28 | 75 | 45 | 0 | 0 | 0 |
| Woodlawn Heights town, Madison County.... | 79 | 34 | 24 | 17 | 3 | 1 | 0 | 0 | 0 | 0 |
| Worthington town, Greene County..... | 1,463 | 625 | 301 | 414 | 58 | 65 | 45 | 0 | 0 | 0 |
| Wynnedale town, Marion County..... | 231 | 96 | 65 | 58 | 7 | 5 | 3 | 0 | 0 | 0 |
| Yeoman town, Carroll County..... | 139 | 51 | 22 | 42 | 9 | 15 | 7 | 0 | 0 | 0 |
| Yorktown town, Delaware County..... | 9,319 | 3,648 | 2,184 | 2,860 | 272 | 355 | 217 | 86 | 86 | 0 |
| Zanesville town..... | 600 | 229 | 143 | 194 | 15 | 19 | 14 | 0 | 0 | 0 |
| Allen County (part)..... | 127 | 48 | 28 | 41 | 6 | 4 | 1 | 0 | 0 | 0 |
| Wells County (part)..... | 473 | 181 | 115 | 153 | 9 | 15 | 13 | 0 | 0 | 0 |
| Zionsville town, Boone County..... | 14,086 | 5,129 | 3,431 | 5,111 | 186 | 229 | 124 | 74 | 74 | 0 |

Table 11.
Housing Occupancy and Tenure: 2010

[For information on confidentiality protection, nonsampling error, and definitions, see Selected Appendixes at <www.census.gov/prod/cen2010/cph-1-a.pdf>]

| State County County Subdivision Place | Total housing units | Occupied housing units | | | | | | Vacant housing units | | | | |
|--|---------------------------|------------------------|----------------|--|--------------------|-----------------------------|------------------------------|----------------------|--|----------------------|----------------|--------|
| | | Total | Owner occupied | | Renter occupied | Average household size | | Total | For seasonal, recrea- tional, or occasional use | Vacancy rate | | |
| | | | Number | Percent of occupied housing units | | Owner- occupied units | Renter- occupied units | | | Available housing | Home- owner | Rental |
| | | | | | | | | | | | | |
| Indiana..... | 2,795,541 | 2,502,154 | 1,747,975 | 69.9 | 754,179 | 2.60 | 2.33 | 293,387 | 45,571 | 5.2 | 2.6 | 10.9 |
| Adams County..... | 13,014 | 12,011 | 9,197 | 76.6 | 2,814 | 3.03 | 2.17 | 1,003 | 63 | 4.9 | 2.3 | 12.5 |
| Blue Creek township..... | 331 | 320 | 285 | 89.1 | 35 | 4.59 | 3.80 | 11 | 1 | 0.0 | 0.0 | 0.0 |
| French township..... | 287 | 278 | 255 | 91.7 | 23 | 3.95 | 3.26 | 9 | 3 | 0.4 | 0.0 | 4.0 |
| Hartford township..... | 296 | 273 | 245 | 89.7 | 28 | 3.22 | 3.00 | 23 | 2 | 2.8 | 1.2 | 15.2 |
| Jefferson township..... | 252 | 230 | 213 | 92.6 | 17 | 4.87 | 3.06 | 22 | 7 | 1.7 | 0.9 | 10.5 |
| Kirkland township..... | 306 | 294 | 270 | 91.8 | 24 | 3.15 | 3.25 | 12 | 3 | 1.0 | 1.1 | 0.0 |
| Monroe township..... | 1,494 | 1,416 | 1,196 | 84.5 | 220 | 3.57 | 2.63 | 78 | 5 | 2.6 | 2.0 | 6.0 |
| Berne city (part)..... | 639 | 590 | 470 | 79.7 | 120 | 2.51 | 2.42 | 49 | 1 | 5.3 | 4.3 | 9.1 |
| Monroe town (part)..... | 257 | 250 | 214 | 85.6 | 36 | 2.80 | 2.22 | 7 | 0 | 0.8 | 0.5 | 2.7 |
| Preble township..... | 404 | 395 | 362 | 91.6 | 33 | 2.73 | 2.45 | 9 | 0 | 1.3 | 0.5 | 8.3 |
| Root township..... | 1,929 | 1,785 | 1,494 | 83.7 | 291 | 2.54 | 2.23 | 144 | 11 | 5.2 | 1.5 | 20.7 |
| Decatur city (part)..... | 790 | 744 | 532 | 71.5 | 212 | 2.24 | 2.07 | 46 | 8 | 3.2 | 1.5 | 7.4 |
| St. Marys township..... | 462 | 442 | 408 | 92.3 | 34 | 3.00 | 2.44 | 20 | 1 | 0.9 | 0.2 | 7.9 |
| Union township..... | 366 | 347 | 309 | 89.0 | 38 | 2.70 | 2.34 | 19 | 0 | 2.0 | 1.3 | 7.3 |
| Wabash township..... | 2,368 | 2,142 | 1,439 | 67.2 | 703 | 3.23 | 1.98 | 226 | 18 | 6.8 | 2.6 | 14.4 |
| Berne city (part)..... | 1,158 | 1,030 | 596 | 57.9 | 434 | 2.60 | 1.82 | 128 | 3 | 9.5 | 3.1 | 17.0 |
| Geneva town..... | 627 | 570 | 392 | 68.8 | 178 | 2.35 | 2.08 | 57 | 9 | 5.9 | 3.0 | 11.7 |
| Washington township..... | 4,519 | 4,089 | 2,721 | 66.5 | 1,368 | 2.62 | 2.05 | 430 | 12 | 6.6 | 3.9 | 11.4 |
| Decatur city (part)..... | 3,637 | 3,267 | 2,066 | 63.2 | 1,201 | 2.50 | 2.08 | 370 | 8 | 7.1 | 4.4 | 11.4 |
| Monroe town (part)..... | 65 | 60 | 48 | 80.0 | 12 | 2.75 | 2.58 | 5 | 1 | 3.2 | 2.0 | 7.7 |
| Allen County..... | 152,184 | 137,851 | 95,791 | 69.5 | 42,060 | 2.65 | 2.27 | 14,333 | 753 | 5.8 | 2.6 | 12.5 |
| Aboite township..... | 14,398 | 13,513 | 11,255 | 83.3 | 2,258 | 2.76 | 2.00 | 885 | 155 | 4.0 | 1.7 | 13.8 |
| Fort Wayne city (part)..... | 10,516 | 9,935 | 8,424 | 84.8 | 1,511 | 2.67 | 2.05 | 581 | 127 | 3.3 | 1.3 | 13.0 |
| Adams township..... | 13,577 | 12,156 | 8,019 | 66.0 | 4,137 | 2.61 | 2.55 | 1,421 | 47 | 6.1 | 2.8 | 11.9 |
| Fort Wayne city (part)..... | 7,047 | 6,124 | 3,336 | 54.5 | 2,788 | 2.67 | 2.60 | 923 | 12 | 8.0 | 3.8 | 12.5 |
| New Haven city (part)..... | 5,761 | 5,311 | 4,042 | 76.1 | 1,269 | 2.57 | 2.44 | 450 | 31 | 4.2 | 2.1 | 10.4 |
| Cedar Creek township..... | 4,313 | 4,141 | 3,774 | 91.1 | 367 | 3.05 | 2.70 | 172 | 24 | 2.0 | 1.1 | 9.5 |
| Grabill town..... | 443 | 403 | 331 | 82.1 | 72 | 2.62 | 2.58 | 40 | 2 | 6.5 | 2.3 | 21.7 |
| Leo-Cedarville town..... | 1,234 | 1,187 | 1,076 | 90.6 | 111 | 3.06 | 2.78 | 47 | 8 | 1.4 | 0.8 | 6.7 |
| Eel River township..... | 1,368 | 1,306 | 1,206 | 92.3 | 100 | 2.76 | 2.88 | 62 | 7 | 1.5 | 1.3 | 3.8 |
| Huntertown town (part)..... | 279 | 262 | 241 | 92.0 | 21 | 2.86 | 3.10 | 17 | 0 | 4.3 | 3.6 | 12.0 |
| Jackson township..... | 203 | 189 | 167 | 88.4 | 22 | 2.64 | 2.86 | 14 | 2 | 2.1 | 1.2 | 8.3 |
| Jefferson township..... | 863 | 823 | 644 | 78.3 | 179 | 2.72 | 2.00 | 40 | 1 | 2.5 | 1.8 | 4.8 |
| New Haven city (part)..... | 137 | 131 | 79 | 60.3 | 52 | 2.24 | 1.46 | 6 | 0 | 3.0 | 0.0 | 7.1 |
| Lafayette township..... | 1,305 | 1,197 | 1,076 | 89.9 | 121 | 2.79 | 2.90 | 108 | 8 | 4.6 | 1.0 | 27.3 |
| Zanesville town (part)..... | 49 | 48 | 45 | 93.8 | 3 | 2.56 | 4.00 | 1 | 0 | 2.0 | 2.2 | 0.0 |
| Lake township..... | 976 | 901 | 788 | 87.5 | 113 | 2.58 | 2.35 | 75 | 9 | 2.9 | 1.6 | 11.0 |
| Madison township..... | 673 | 644 | 569 | 88.4 | 75 | 2.81 | 2.29 | 29 | 6 | 1.7 | 1.4 | 3.8 |
| Hoagland CDP (part)..... | 204 | 194 | 163 | 84.0 | 31 | 2.67 | 1.87 | 10 | 3 | 3.5 | 3.6 | 3.1 |
| Marion township..... | 1,602 | 1,486 | 1,370 | 92.2 | 116 | 2.59 | 2.59 | 116 | 17 | 4.2 | 0.9 | 31.0 |
| Hoagland CDP (part)..... | 131 | 127 | 119 | 93.7 | 8 | 2.58 | 2.50 | 4 | 1 | 1.6 | 1.7 | 0.0 |
| Maumee township..... | 1,025 | 956 | 806 | 84.3 | 150 | 2.76 | 2.53 | 69 | 3 | 3.4 | 2.1 | 10.1 |
| Woodburn city..... | 633 | 585 | 471 | 80.5 | 114 | 2.61 | 2.57 | 48 | 2 | 4.9 | 3.1 | 11.6 |
| Milan township..... | 1,137 | 1,073 | 985 | 91.8 | 88 | 3.50 | 3.38 | 64 | 5 | 2.2 | 1.6 | 8.3 |
| Fort Wayne city (part)..... | 8 | 8 | 6 | 75.0 | 2 | 2.83 | 1.00 | 0 | 0 | 0.0 | 0.0 | 0.0 |
| Monroe township..... | 807 | 750 | 636 | 84.8 | 114 | 2.53 | 2.25 | 57 | 2 | 3.5 | 1.8 | 12.2 |
| Monroeville town..... | 529 | 491 | 390 | 79.4 | 101 | 2.44 | 2.22 | 38 | 2 | 5.2 | 2.7 | 13.6 |
| Perry township..... | 10,297 | 9,927 | 9,312 | 93.8 | 615 | 2.92 | 2.70 | 370 | 72 | 1.7 | 1.5 | 4.8 |
| Fort Wayne city (part)..... | 3,760 | 3,658 | 3,439 | 94.0 | 219 | 2.92 | 2.46 | 102 | 30 | 1.0 | 0.9 | 2.2 |
| Huntertown town (part)..... | 1,544 | 1,464 | 1,270 | 86.7 | 194 | 2.77 | 2.77 | 80 | 3 | 3.1 | 2.6 | 6.3 |
| Pleasant township..... | 1,291 | 1,243 | 1,138 | 91.6 | 105 | 2.67 | 2.64 | 48 | 3 | 1.4 | 1.3 | 2.8 |
| Fort Wayne city (part)..... | 21 | 20 | 14 | 70.0 | 6 | 2.43 | 2.83 | 1 | 0 | 0.0 | 0.0 | 0.0 |
| St. Joseph township..... | 31,312 | 29,375 | 20,490 | 69.8 | 8,885 | 2.59 | 1.99 | 1,937 | 149 | 4.6 | 1.9 | 10.1 |
| Fort Wayne city (part)..... | 28,605 | 26,902 | 18,360 | 68.2 | 8,542 | 2.58 | 1.97 | 1,703 | 144 | 4.4 | 1.9 | 9.4 |
| New Haven city (part)..... | 430 | 397 | 287 | 72.3 | 110 | 2.68 | 1.95 | 33 | 3 | 5.4 | 0.7 | 16.0 |
| Scipio township..... | 161 | 148 | 137 | 92.6 | 11 | 2.79 | 2.91 | 13 | 1 | 0.7 | 0.0 | 8.3 |
| Springfield township..... | 1,373 | 1,297 | 1,148 | 88.5 | 149 | 3.44 | 2.67 | 76 | 6 | 2.4 | 1.9 | 6.2 |
| Harlan CDP..... | 619 | 575 | 472 | 82.1 | 103 | 2.94 | 2.40 | 44 | 1 | 4.5 | 4.3 | 5.4 |
| Washington township..... | 16,497 | 15,275 | 9,954 | 65.2 | 5,321 | 2.46 | 2.11 | 1,222 | 66 | 5.2 | 2.0 | 10.8 |
| Fort Wayne city (part)..... | 15,182 | 14,054 | 8,853 | 63.0 | 5,201 | 2.45 | 2.10 | 1,128 | 63 | 5.4 | 1.8 | 10.8 |
| Wayne township..... | 49,006 | 41,451 | 22,317 | 53.8 | 19,134 | 2.47 | 2.37 | 7,555 | 170 | 9.5 | 4.9 | 14.3 |
| Fort Wayne city (part)..... | 48,402 | 40,884 | 21,859 | 53.5 | 19,025 | 2.47 | 2.38 | 7,518 | 168 | 9.6 | 5.0 | 14.3 |
| Bartholomew County..... | 33,098 | 29,860 | 21,387 | 71.6 | 8,473 | 2.60 | 2.36 | 3,238 | 442 | 6.3 | 2.6 | 14.4 |
| Camp Atterbury UT..... | 2 | 2 | 2 | 100.0 | 0 | 1.50 | 0.00 | 0 | 0 | 0.0 | 0.0 | (X) |
| Clay township..... | 1,320 | 1,211 | 1,040 | 85.9 | 171 | 2.71 | 2.65 | 109 | 5 | 5.6 | 2.1 | 22.4 |
| Columbus city (part)..... | 251 | 240 | 237 | 98.8 | 3 | 2.68 | 3.67 | 11 | 0 | 3.6 | 3.6 | 0.0 |
| Clifty township..... | 400 | 375 | 305 | 81.3 | 70 | 2.66 | 2.76 | 25 | 2 | 1.0 | 1.3 | 0.0 |
| Columbus township..... | 20,516 | 18,432 | 11,534 | 62.6 | 6,898 | 2.52 | 2.26 | 2,084 | 138 | 7.5 | 2.8 | 14.4 |
| Columbus city (part)..... | 18,950 | 17,068 | 10,451 | 61.2 | 6,617 | 2.51 | 2.24 | 1,882 | 94 | 7.7 | 2.9 | 14.3 |
| Flat Rock township..... | 653 | 599 | 509 | 85.0 | 90 | 2.63 | 2.61 | 54 | 4 | 3.5 | 2.5 | 9.1 |
| Clifford town..... | 114 | 94 | 59 | 62.8 | 35 | 2.39 | 2.63 | 20 | 0 | 4.8 | 3.0 | 7.9 |
| Columbus city (part)..... | 0 | 0 | 0 | (X) | 0 | 0.00 | 0.00 | 0 | 0 | (X) | (X) | (X) |
| German township..... | 2,920 | 2,602 | 2,219 | 85.3 | 383 | 2.72 | 2.78 | 318 | 8 | 8.0 | 3.9 | 26.2 |
| Columbus city (part)..... | 0 | 0 | 0 | (X) | 0 | 0.00 | 0.00 | 0 | 0 | (X) | (X) | (X) |
| Edinburgh town (part)..... | 160 | 145 | 88 | 60.7 | 57 | 2.55 | 2.67 | 15 | 0 | 5.8 | 4.3 | 8.1 |
| Taylorsville CDP..... | 384 | 361 | 287 | 79.5 | 74 | 2.62 | 2.27 | 23 | 2 | 3.7 | 3.0 | 6.3 |
| Harrison township..... | 1,528 | 1,384 | 1,261 | 91.1 | 123 | 2.77 | 2.63 | 144 | 91 | 1.7 | 1.6 | 3.1 |

Table 11.
Housing Occupancy and Tenure: 2010—Con.

[For information on confidentiality protection, nonsampling error, and definitions, see Selected Appendixes at <www.census.gov/prod/cen2010/cph-1-a.pdf>]

| State County County Subdivision Place | Total housing units | Occupied housing units | | | | | | Vacant housing units | | | | |
|---|---------------------------|------------------------|----------------|--|--------------------|-----------------------------|------------------------------|----------------------|--|----------------------|----------------|--------|
| | | Total | Owner occupied | | Renter occupied | Average household size | | Total | For seasonal, recrea- tional, or occasional use | Vacancy rate | | |
| | | | Number | Percent of occupied housing units | | Owner- occupied units | Renter- occupied units | | | Available housing | Home- owner | Rental |
| | | | | | | | | | | | | |
| Bartholomew County—Con. Harrison township—Con. | | | | | | | | | | | | |
| Columbus city (part)..... | 277 | 269 | 262 | 97.4 | 7 | 3.18 | 2.86 | 8 | 3 | 1.1 | 1.1 | 0.0 |
| Haw Creek township..... | 1,537 | 1,410 | 1,102 | 78.2 | 308 | 2.64 | 2.94 | 127 | 17 | 4.6 | 2.0 | 13.2 |
| Hartsville town..... | 148 | 132 | 105 | 79.5 | 27 | 2.63 | 3.19 | 16 | 1 | 4.9 | 1.8 | 15.6 |
| Hope town..... | 859 | 787 | 558 | 70.9 | 229 | 2.55 | 2.87 | 72 | 7 | 6.2 | 2.7 | 13.9 |
| Jackson township..... | 463 | 350 | 314 | 89.7 | 36 | 2.74 | 2.44 | 113 | 92 | 1.4 | 1.2 | 2.7 |
| Ohio township..... | 782 | 694 | 648 | 93.4 | 46 | 2.57 | 2.65 | 88 | 62 | 1.7 | 1.5 | 4.2 |
| Rock Creek township..... | 566 | 535 | 491 | 91.8 | 44 | 2.63 | 3.07 | 31 | 9 | 2.0 | 1.4 | 8.3 |
| Sand Creek township..... | 919 | 864 | 750 | 86.8 | 114 | 2.71 | 3.09 | 55 | 5 | 2.9 | 1.8 | 9.5 |
| Elizabethtown town..... | 198 | 174 | 122 | 70.1 | 52 | 2.70 | 3.35 | 24 | 0 | 5.9 | 2.4 | 13.3 |
| Wayne township..... | 1,492 | 1,402 | 1,212 | 86.4 | 190 | 2.70 | 2.83 | 90 | 9 | 2.0 | 1.9 | 2.5 |
| Columbus city (part)..... | 222 | 210 | 168 | 80.0 | 42 | 2.93 | 3.07 | 12 | 1 | 2.7 | 3.4 | 0.0 |
| Jonesville town..... | 86 | 77 | 59 | 76.6 | 18 | 2.22 | 2.56 | 9 | 0 | 3.7 | 1.6 | 10.0 |
| Benton County..... | 3,937 | 3,479 | 2,595 | 74.6 | 884 | 2.55 | 2.43 | 458 | 23 | 5.6 | 2.4 | 14.1 |
| Bolivar township..... | 548 | 497 | 343 | 69.0 | 154 | 2.55 | 2.45 | 51 | 0 | 5.3 | 1.4 | 13.0 |
| Otterbein town (part)..... | 406 | 366 | 238 | 65.0 | 128 | 2.45 | 2.43 | 40 | 0 | 6.9 | 1.6 | 15.2 |
| Center township..... | 1,251 | 1,095 | 774 | 70.7 | 321 | 2.53 | 2.21 | 156 | 9 | 7.2 | 3.1 | 15.8 |
| Fowler town..... | 1,062 | 935 | 642 | 68.7 | 293 | 2.49 | 2.20 | 127 | 9 | 6.9 | 3.4 | 13.9 |
| Gilboa township..... | 100 | 88 | 67 | 76.1 | 21 | 2.87 | 2.76 | 12 | 0 | 4.3 | 0.0 | 16.0 |
| Grant township..... | 488 | 424 | 333 | 78.5 | 91 | 2.41 | 2.78 | 64 | 4 | 6.1 | 3.2 | 15.5 |
| Boswell town..... | 362 | 310 | 234 | 75.5 | 76 | 2.41 | 2.83 | 52 | 2 | 7.1 | 3.3 | 17.0 |
| Hickory Grove township..... | 172 | 151 | 120 | 79.5 | 31 | 2.70 | 2.74 | 21 | 2 | 0.0 | 0.0 | 0.0 |
| Ambia town..... | 87 | 78 | 58 | 74.4 | 20 | 3.14 | 2.85 | 9 | 0 | 0.0 | 0.0 | 0.0 |
| Oak Grove township..... | 705 | 634 | 485 | 76.5 | 149 | 2.51 | 2.43 | 71 | 3 | 5.6 | 2.6 | 14.3 |
| Oxford town..... | 535 | 479 | 354 | 73.9 | 125 | 2.46 | 2.33 | 56 | 3 | 6.8 | 3.3 | 15.4 |
| Parish Grove township..... | 101 | 92 | 65 | 70.7 | 27 | 2.49 | 2.93 | 9 | 0 | 2.1 | 1.5 | 3.6 |
| Pine township..... | 115 | 105 | 87 | 82.9 | 18 | 3.11 | 3.28 | 10 | 0 | 0.0 | 0.0 | 0.0 |
| Richland township..... | 267 | 221 | 175 | 79.2 | 46 | 2.51 | 2.15 | 46 | 2 | 7.5 | 4.3 | 17.5 |
| Earl Park town..... | 179 | 147 | 114 | 77.6 | 33 | 2.41 | 2.12 | 32 | 1 | 8.1 | 4.2 | 19.0 |
| Union township..... | 106 | 100 | 87 | 87.0 | 13 | 2.53 | 2.69 | 6 | 0 | 1.0 | 0.0 | 7.1 |
| York township..... | 84 | 72 | 59 | 81.9 | 13 | 2.49 | 2.62 | 12 | 3 | 6.5 | 1.7 | 23.5 |
| Blackford County..... | 6,051 | 5,236 | 3,929 | 75.0 | 1,307 | 2.42 | 2.37 | 815 | 38 | 4.6 | 3.2 | 8.5 |
| Harrison township..... | 1,196 | 1,047 | 738 | 70.5 | 309 | 2.52 | 2.52 | 149 | 11 | 2.9 | 1.5 | 6.0 |
| Montpelier city..... | 823 | 708 | 444 | 62.7 | 264 | 2.56 | 2.53 | 115 | 7 | 3.5 | 1.8 | 6.3 |
| Jackson township..... | 596 | 511 | 447 | 87.5 | 64 | 2.48 | 2.42 | 85 | 5 | 1.1 | 0.7 | 4.3 |
| Dunkirk city (part)..... | 69 | 56 | 39 | 69.6 | 17 | 2.38 | 3.06 | 13 | 2 | 1.7 | 0.0 | 5.0 |
| Licking township..... | 3,885 | 3,333 | 2,446 | 73.4 | 887 | 2.37 | 2.29 | 552 | 20 | 5.8 | 4.3 | 9.9 |
| Hartford City city..... | 3,158 | 2,666 | 1,855 | 69.6 | 811 | 2.35 | 2.26 | 492 | 8 | 6.9 | 5.2 | 10.6 |
| Shamrock Lakes town..... | 101 | 94 | 89 | 94.7 | 5 | 2.39 | 3.60 | 7 | 2 | 4.1 | 4.3 | 0.0 |
| Washington township..... | 374 | 345 | 298 | 86.4 | 47 | 2.50 | 2.72 | 29 | 2 | 1.7 | 1.3 | 4.1 |
| Boone County..... | 22,754 | 21,149 | 16,556 | 78.3 | 4,593 | 2.78 | 2.19 | 1,605 | 142 | 4.4 | 2.3 | 11.2 |
| Center township..... | 7,934 | 7,285 | 4,972 | 68.2 | 2,313 | 2.51 | 2.18 | 649 | 37 | 5.6 | 3.0 | 10.7 |
| Lebanon city (part)..... | 6,989 | 6,378 | 4,130 | 64.8 | 2,248 | 2.50 | 2.17 | 611 | 33 | 6.1 | 3.3 | 10.8 |
| Ulen town..... | 54 | 49 | 48 | 98.0 | 1 | 2.42 | 1.00 | 5 | 1 | 3.9 | 4.0 | 0.0 |
| Clinton township..... | 351 | 323 | 295 | 91.3 | 28 | 2.74 | 2.79 | 28 | 2 | 3.3 | 2.6 | 9.7 |
| Eagle township..... | 8,231 | 7,694 | 6,301 | 81.9 | 1,393 | 3.05 | 1.93 | 537 | 64 | 4.7 | 2.1 | 14.9 |
| Whitestown town (part)..... | 382 | 352 | 282 | 80.1 | 70 | 3.16 | 1.76 | 30 | 1 | 5.9 | 3.1 | 15.7 |
| Zionsville town (part)..... | 5,539 | 5,129 | 3,975 | 77.5 | 1,154 | 3.02 | 1.81 | 410 | 49 | 5.6 | 2.1 | 16.0 |
| Harrison township..... | 288 | 271 | 240 | 88.6 | 31 | 2.66 | 2.10 | 17 | 2 | 1.4 | 1.2 | 2.9 |
| Jackson township..... | 1,089 | 1,027 | 831 | 80.9 | 196 | 2.72 | 2.40 | 62 | 6 | 3.3 | 2.4 | 7.1 |
| Advance town..... | 178 | 161 | 133 | 82.6 | 28 | 2.88 | 3.36 | 17 | 1 | 4.7 | 1.5 | 17.1 |
| Jamestown town (part)..... | 409 | 385 | 277 | 71.9 | 108 | 2.55 | 2.10 | 24 | 0 | 3.8 | 2.8 | 6.1 |
| Jefferson township..... | 544 | 515 | 478 | 92.8 | 37 | 2.87 | 2.51 | 29 | 1 | 1.5 | 1.2 | 5.1 |
| Marion township..... | 506 | 472 | 401 | 85.0 | 71 | 2.65 | 2.39 | 34 | 3 | 2.1 | 1.7 | 3.9 |
| Perry township..... | 461 | 431 | 349 | 81.0 | 82 | 2.67 | 2.82 | 30 | 2 | 2.0 | 0.6 | 7.7 |
| Lebanon city (part)..... | 68 | 55 | 27 | 49.1 | 28 | 2.63 | 2.29 | 13 | 0 | 5.2 | 0.0 | 9.7 |
| Whitestown town (part)..... | 73 | 64 | 44 | 68.8 | 20 | 2.73 | 3.25 | 9 | 0 | 5.7 | 0.0 | 15.4 |
| Sugar Creek township..... | 919 | 837 | 645 | 77.1 | 192 | 2.64 | 2.83 | 82 | 9 | 3.3 | 2.1 | 7.2 |
| Thorntown town..... | 622 | 556 | 392 | 70.5 | 164 | 2.69 | 2.83 | 66 | 4 | 4.5 | 3.2 | 7.3 |
| Union township..... | 864 | 827 | 735 | 88.9 | 92 | 2.87 | 2.70 | 37 | 4 | 1.7 | 1.3 | 4.2 |
| Washington township..... | 547 | 515 | 454 | 88.2 | 61 | 2.67 | 2.97 | 32 | 6 | 0.8 | 0.4 | 3.2 |
| Worth township..... | 1,020 | 952 | 855 | 89.8 | 97 | 2.54 | 2.89 | 68 | 6 | 3.1 | 2.5 | 8.4 |
| Lebanon city (part)..... | 0 | 0 | 0 | (X) | 0 | 0.00 | 0.00 | 0 | 0 | (X) | (X) | (X) |
| Whitestown town (part)..... | 689 | 637 | 572 | 89.8 | 65 | 2.59 | 2.82 | 52 | 3 | 3.7 | 2.8 | 10.8 |
| Zionsville town (part)..... | 0 | 0 | 0 | (X) | 0 | 0.00 | 0.00 | 0 | 0 | (X) | (X) | (X) |
| Brown County..... | 8,285 | 6,199 | 5,195 | 83.8 | 1,004 | 2.44 | 2.40 | 2,086 | 1,498 | 4.1 | 3.2 | 8.4 |
| Hamblen township..... | 2,713 | 1,697 | 1,512 | 89.1 | 185 | 2.53 | 2.74 | 1,016 | 877 | 3.8 | 3.5 | 6.0 |
| Cordry Sweetwater Lakes CDP..... | 1,259 | 494 | 472 | 95.5 | 22 | 2.26 | 2.73 | 765 | 723 | 6.6 | 6.5 | 8.0 |
| Jackson township..... | 2,112 | 1,617 | 1,358 | 84.0 | 259 | 2.43 | 2.54 | 495 | 317 | 4.3 | 3.5 | 8.4 |
| Van Buren township..... | 941 | 776 | 690 | 88.9 | 86 | 2.57 | 2.70 | 165 | 91 | 3.9 | 2.4 | 14.9 |
| Washington township..... | 2,519 | 2,109 | 1,635 | 77.5 | 474 | 2.30 | 2.14 | 410 | 213 | 4.1 | 2.9 | 8.1 |
| Nashville town..... | 412 | 359 | 209 | 58.2 | 150 | 2.06 | 1.68 | 53 | 17 | 5.0 | 5.8 | 3.8 |
| Carroll County..... | 9,472 | 7,900 | 6,288 | 79.6 | 1,612 | 2.57 | 2.41 | 1,572 | 855 | 4.5 | 2.8 | 10.6 |
| Adams township..... | 209 | 194 | 173 | 89.2 | 21 | 2.62 | 3.00 | 15 | 2 | 1.0 | 0.6 | 4.5 |
| Burlington township..... | 746 | 687 | 584 | 85.0 | 103 | 2.56 | 2.39 | 59 | 2 | 2.9 | 2.3 | 6.4 |

Table 11.
Housing Occupancy and Tenure: 2010—Con.

[For information on confidentiality protection, nonsampling error, and definitions, see Selected Appendixes at <www.census.gov/prod/cen2010/cph-1-a.pdf>]

| State County County Subdivision Place | Total housing units | Occupied housing units | | | | | | Vacant housing units | | | | |
|--|---------------------------|------------------------|----------------|--|--------------------|-----------------------------|------------------------------|----------------------|--|----------------------|----------------|--------|
| | | Total | Owner occupied | | Renter occupied | Average household size | | Total | For seasonal, recrea- tional, or occasional use | Vacancy rate | | |
| | | | Number | Percent of occupied housing units | | Owner- occupied units | Renter- occupied units | | | Available housing | Home- owner | Rental |
| | | | | | | | | | | | | |
| Carroll County—Con. | | | | | | | | | | | | |
| Burlington township—Con. | | | | | | | | | | | | |
| Burlington town..... | 286 | 258 | 197 | 76.4 | 61 | 2.38 | 2.21 | 28 | 0 | 5.1 | 4.4 | 7.6 |
| Carrollton township..... | 244 | 224 | 202 | 90.2 | 22 | 2.73 | 2.14 | 20 | 2 | 3.4 | 3.3 | 4.2 |
| Clay township..... | 463 | 446 | 398 | 89.2 | 48 | 2.85 | 2.54 | 17 | 5 | 1.1 | 1.0 | 2.0 |
| Deer Creek township..... | 1,970 | 1,771 | 1,231 | 69.5 | 540 | 2.63 | 2.29 | 199 | 17 | 5.1 | 3.0 | 9.5 |
| Delphi city..... | 1,270 | 1,135 | 692 | 61.0 | 443 | 2.59 | 2.25 | 135 | 9 | 5.4 | 3.5 | 8.2 |
| Democrat township..... | 354 | 328 | 279 | 85.1 | 49 | 2.68 | 2.78 | 26 | 2 | 2.4 | 1.4 | 7.5 |
| Jackson township..... | 547 | 505 | 419 | 83.0 | 86 | 2.88 | 2.13 | 42 | 6 | 2.7 | 2.3 | 4.3 |
| Camden town..... | 271 | 249 | 196 | 78.7 | 53 | 2.62 | 1.85 | 22 | 0 | 4.2 | 3.4 | 6.8 |
| Jefferson township..... | 1,658 | 901 | 739 | 82.0 | 162 | 2.34 | 2.67 | 757 | 635 | 7.7 | 6.8 | 11.8 |
| Yeoman town..... | 54 | 51 | 41 | 80.4 | 10 | 2.46 | 3.80 | 3 | 1 | 0.0 | 0.0 | 0.0 |
| Liberty township..... | 195 | 176 | 146 | 83.0 | 30 | 2.47 | 2.67 | 19 | 0 | 3.8 | 3.9 | 3.2 |
| Madison township..... | 176 | 164 | 130 | 79.3 | 34 | 2.59 | 2.82 | 12 | 2 | 1.2 | 0.7 | 2.9 |
| Monroe township..... | 1,265 | 1,134 | 814 | 71.8 | 320 | 2.53 | 2.30 | 131 | 13 | 7.8 | 2.8 | 18.4 |
| Flora town..... | 969 | 858 | 577 | 67.2 | 281 | 2.46 | 2.20 | 111 | 11 | 9.4 | 3.5 | 19.5 |
| Rock Creek township..... | 185 | 171 | 156 | 91.2 | 15 | 2.75 | 3.07 | 14 | 2 | 1.2 | 0.6 | 6.3 |
| Tippecanoe township..... | 1,186 | 955 | 810 | 84.8 | 145 | 2.44 | 2.51 | 231 | 166 | 2.6 | 1.7 | 7.6 |
| Washington township..... | 274 | 244 | 207 | 84.8 | 37 | 2.16 | 2.73 | 30 | 1 | 4.5 | 1.8 | 17.8 |
| Cass County..... | 16,474 | 14,858 | 11,000 | 74.0 | 3,858 | 2.55 | 2.54 | 1,616 | 100 | 4.6 | 2.7 | 9.5 |
| Adams township..... | 378 | 345 | 281 | 81.4 | 64 | 2.59 | 2.63 | 33 | 1 | 4.1 | 2.8 | 9.7 |
| Bethlehem township..... | 354 | 319 | 270 | 84.6 | 49 | 2.43 | 2.86 | 35 | 1 | 6.4 | 3.2 | 20.6 |
| Boone township..... | 629 | 581 | 469 | 80.7 | 112 | 2.56 | 2.54 | 48 | 2 | 3.6 | 2.7 | 7.4 |
| Royal Center town..... | 374 | 342 | 264 | 77.2 | 78 | 2.49 | 2.62 | 32 | 0 | 4.2 | 3.3 | 7.1 |
| Clay township..... | 1,177 | 1,100 | 866 | 78.7 | 234 | 2.48 | 1.95 | 77 | 11 | 3.1 | 1.6 | 8.1 |
| Logansport city (part)..... | 204 | 181 | 4 | 2.2 | 177 | 2.00 | 1.69 | 23 | 1 | 9.9 | 0.0 | 10.1 |
| Clinton township..... | 227 | 208 | 170 | 81.7 | 38 | 2.39 | 2.55 | 19 | 9 | 2.3 | 1.2 | 7.3 |
| Logansport city (part)..... | 0 | 0 | 0 | (X) | 0 | 0.00 | 0.00 | 0 | 0 | (X) | (X) | (X) |
| Deer Creek township..... | 388 | 349 | 287 | 82.2 | 62 | 2.53 | 2.98 | 39 | 3 | 3.9 | 2.0 | 11.4 |
| Eel township..... | 7,993 | 7,029 | 4,434 | 63.1 | 2,595 | 2.60 | 2.58 | 964 | 29 | 6.4 | 4.3 | 9.7 |
| Logansport city (part)..... | 7,540 | 6,620 | 4,078 | 61.6 | 2,542 | 2.61 | 2.57 | 920 | 20 | 6.6 | 4.6 | 9.8 |
| Harrison township..... | 333 | 309 | 267 | 86.4 | 42 | 2.58 | 2.67 | 24 | 1 | 1.6 | 0.4 | 8.7 |
| Jackson township..... | 1,258 | 1,142 | 984 | 86.2 | 158 | 2.53 | 2.42 | 116 | 11 | 4.3 | 2.1 | 15.9 |
| Galveston town..... | 633 | 553 | 446 | 80.7 | 107 | 2.38 | 2.33 | 80 | 8 | 6.7 | 2.8 | 20.0 |
| Grissom AFB CDP (part)..... | 0 | 0 | 0 | (X) | 0 | 0.00 | 0.00 | 0 | 0 | (X) | (X) | (X) |
| Jefferson township..... | 607 | 561 | 480 | 85.6 | 81 | 2.58 | 2.64 | 46 | 15 | 1.7 | 1.0 | 5.8 |
| Miami township..... | 556 | 521 | 450 | 86.4 | 71 | 2.49 | 2.41 | 35 | 2 | 1.5 | 1.3 | 2.7 |
| Noble township..... | 839 | 791 | 691 | 87.4 | 100 | 2.47 | 2.52 | 48 | 2 | 2.2 | 1.4 | 7.3 |
| Logansport city (part)..... | 75 | 73 | 69 | 94.5 | 4 | 2.13 | 2.50 | 2 | 0 | 0.0 | 0.0 | 0.0 |
| Tipton township..... | 1,046 | 961 | 790 | 82.2 | 171 | 2.61 | 2.51 | 85 | 11 | 1.7 | 1.1 | 4.4 |
| Onward town..... | 44 | 39 | 24 | 61.5 | 15 | 2.17 | 3.20 | 5 | 0 | 2.5 | 0.0 | 6.3 |
| Walton town..... | 449 | 408 | 303 | 74.3 | 105 | 2.61 | 2.45 | 41 | 2 | 2.4 | 1.3 | 5.3 |
| Washington township..... | 689 | 642 | 561 | 87.4 | 81 | 2.44 | 2.95 | 47 | 2 | 2.0 | 1.1 | 8.0 |
| Logansport city (part)..... | 3 | 3 | 3 | 100.0 | 0 | 2.00 | 0.00 | 0 | 0 | 0.0 | 0.0 | (X) |
| Clark County..... | 47,776 | 44,248 | 31,029 | 70.1 | 13,219 | 2.52 | 2.30 | 3,528 | 316 | 4.4 | 2.8 | 8.1 |
| Bethlehem township..... | 127 | 118 | 106 | 89.8 | 12 | 2.64 | 2.42 | 9 | 1 | 2.5 | 2.7 | 0.0 |
| Carr township..... | 1,378 | 1,265 | 1,156 | 91.4 | 109 | 2.75 | 2.53 | 113 | 15 | 5.2 | 4.1 | 14.7 |
| Charlestown township..... | 5,382 | 4,984 | 3,679 | 73.8 | 1,305 | 2.74 | 2.59 | 398 | 17 | 4.2 | 2.7 | 8.3 |
| Charlestown city (part)..... | 3,169 | 2,884 | 1,771 | 61.4 | 1,113 | 2.66 | 2.58 | 285 | 4 | 5.4 | 3.5 | 8.3 |
| Jeffersonville city (part)..... | 303 | 299 | 296 | 99.0 | 3 | 3.06 | 3.67 | 4 | 0 | 0.7 | 0.7 | 0.0 |
| Jeffersonville township..... | 27,023 | 25,058 | 15,387 | 61.4 | 9,671 | 2.36 | 2.23 | 1,965 | 125 | 4.8 | 2.5 | 8.3 |
| Clarksville town (part)..... | 8,859 | 8,240 | 4,581 | 55.6 | 3,659 | 2.34 | 2.23 | 619 | 23 | 4.8 | 2.6 | 7.4 |
| Jeffersonville city (part)..... | 17,965 | 16,644 | 10,691 | 64.2 | 5,953 | 2.38 | 2.23 | 1,321 | 99 | 4.8 | 2.4 | 8.8 |
| Monroe township..... | 2,125 | 1,975 | 1,630 | 82.5 | 345 | 2.64 | 2.58 | 150 | 12 | 3.5 | 3.0 | 6.0 |
| Henryville CDP..... | 788 | 726 | 520 | 71.6 | 206 | 2.67 | 2.52 | 62 | 3 | 4.0 | 2.8 | 6.8 |
| Oregon township..... | 692 | 635 | 582 | 91.7 | 53 | 2.78 | 2.85 | 57 | 8 | 3.0 | 2.3 | 10.0 |
| Owen township..... | 462 | 362 | 296 | 81.8 | 66 | 2.66 | 2.59 | 100 | 65 | 3.4 | 3.2 | 4.3 |
| Silver Creek township..... | 4,858 | 4,531 | 3,647 | 80.5 | 884 | 2.65 | 2.29 | 327 | 15 | 4.7 | 4.2 | 6.7 |
| Clarksville town (part)..... | 980 | 935 | 903 | 96.6 | 32 | 2.78 | 2.59 | 45 | 4 | 2.9 | 3.0 | 0.0 |
| Sellersburg town..... | 2,595 | 2,443 | 1,873 | 76.7 | 570 | 2.53 | 2.33 | 152 | 8 | 3.5 | 2.4 | 6.7 |
| Union township..... | 1,415 | 1,339 | 1,130 | 84.4 | 209 | 2.65 | 2.46 | 76 | 1 | 3.2 | 3.0 | 4.6 |
| Memphis CDP..... | 303 | 278 | 207 | 74.5 | 71 | 2.58 | 2.27 | 25 | 0 | 4.1 | 2.8 | 7.8 |
| Utica township..... | 2,422 | 2,257 | 1,970 | 87.3 | 287 | 2.67 | 2.50 | 165 | 40 | 2.9 | 2.4 | 6.2 |
| Charlestown city (part)..... | 0 | 0 | 0 | (X) | 0 | 0.00 | 0.00 | 0 | 0 | (X) | (X) | (X) |
| Jeffersonville city (part)..... | 1,723 | 1,637 | 1,446 | 88.3 | 191 | 2.76 | 2.63 | 86 | 2 | 2.7 | 2.3 | 5.4 |
| Utica town..... | 379 | 328 | 261 | 79.6 | 67 | 2.41 | 2.21 | 51 | 20 | 4.9 | 4.3 | 6.9 |
| Washington township..... | 744 | 668 | 552 | 82.6 | 116 | 2.53 | 2.64 | 76 | 7 | 3.0 | 1.9 | 7.8 |
| New Washington CDP..... | 269 | 238 | 180 | 75.6 | 58 | 2.37 | 2.40 | 31 | 1 | 2.8 | 1.1 | 7.8 |
| Wood township..... | 1,148 | 1,056 | 894 | 84.7 | 162 | 2.64 | 2.39 | 92 | 10 | 3.3 | 1.8 | 10.4 |
| Borden town..... | 356 | 321 | 241 | 75.1 | 80 | 2.60 | 2.26 | 35 | 1 | 5.5 | 2.0 | 14.7 |
| Clay County..... | 11,703 | 10,447 | 7,898 | 75.6 | 2,549 | 2.56 | 2.47 | 1,256 | 180 | 3.5 | 2.1 | 7.5 |
| Brazil township..... | 3,806 | 3,363 | 1,978 | 58.8 | 1,385 | 2.52 | 2.42 | 443 | 19 | 5.2 | 3.7 | 7.3 |
| Brazil city (part)..... | 3,432 | 3,021 | 1,682 | 55.7 | 1,339 | 2.50 | 2.42 | 411 | 14 | 5.5 | 4.0 | 7.4 |
| Cass township..... | 140 | 122 | 100 | 82.0 | 22 | 2.66 | 3.68 | 18 | 1 | 3.1 | 1.9 | 8.0 |
| Dick Johnson township..... | 584 | 556 | 458 | 82.4 | 98 | 2.66 | 2.40 | 28 | 4 | 1.2 | 1.5 | 0.0 |
| Brazil city (part)..... | 3 | 2 | 0 | 0.0 | 2 | 0.00 | 2.50 | 1 | 0 | 0.0 | (X) | 0.0 |
| Harrison township..... | 1,040 | 884 | 690 | 78.1 | 194 | 2.44 | 2.51 | 156 | 38 | 4.4 | 2.8 | 9.7 |
| Clay City town..... | 436 | 361 | 246 | 68.1 | 115 | 2.38 | 2.39 | 75 | 5 | 7.1 | 4.2 | 12.7 |

Table 11.
Housing Occupancy and Tenure: 2010—Con.

[For information on confidentiality protection, nonsampling error, and definitions, see Selected Appendixes at <www.census.gov/prod/cen2010/cph-1-a.pdf>]

| State County County Subdivision Place | Total housing units | Occupied housing units | | | | | | Vacant housing units | | | | |
|--|---------------------------|------------------------|----------------|--|--------------------|-----------------------------|------------------------------|----------------------|--|----------------------|----------------|--------|
| | | Total | Owner occupied | | Renter occupied | Average household size | | Total | For seasonal, recrea- tional, or occasional use | Vacancy rate | | |
| | | | Number | Percent of occupied housing units | | Owner- occupied units | Renter- occupied units | | | Available housing | Home- owner | Rental |
| | | | | | | | | | | | | |
| Clay County—Con. | | | | | | | | | | | | |
| Jackson township..... | 1,144 | 1,060 | 944 | 89.1 | 116 | 2.56 | 2.75 | 84 | 21 | 1.8 | 1.3 | 6.4 |
| Brazil city (part)..... | 145 | 128 | 121 | 94.5 | 7 | 2.50 | 2.14 | 17 | 8 | 0.8 | 0.8 | 0.0 |
| Lewis township..... | 632 | 556 | 472 | 84.9 | 84 | 2.66 | 2.49 | 76 | 10 | 3.9 | 1.6 | 15.2 |
| Coalmont CDP..... | 186 | 156 | 127 | 81.4 | 29 | 2.65 | 2.24 | 30 | 5 | 4.8 | 2.3 | 14.7 |
| Perry township..... | 419 | 367 | 304 | 82.8 | 63 | 2.55 | 2.52 | 52 | 5 | 1.1 | 0.3 | 4.5 |
| Posey township..... | 1,706 | 1,558 | 1,304 | 83.7 | 254 | 2.60 | 2.49 | 148 | 22 | 2.7 | 1.7 | 7.2 |
| Brazil city (part)..... | 3 | 3 | 2 | 66.7 | 1 | 2.00 | 1.00 | 0 | 0 | 0.0 | 0.0 | 0.0 |
| Staunton town..... | 224 | 199 | 157 | 78.9 | 42 | 2.67 | 2.74 | 25 | 1 | 1.9 | 0.6 | 6.5 |
| Sugar Ridge township..... | 449 | 379 | 306 | 80.7 | 73 | 2.47 | 2.49 | 70 | 24 | 2.3 | 1.6 | 5.2 |
| Center Point town..... | 113 | 104 | 76 | 73.1 | 28 | 2.34 | 2.29 | 9 | 0 | 2.8 | 0.0 | 9.7 |
| Van Buren township..... | 1,448 | 1,308 | 1,096 | 83.8 | 212 | 2.60 | 2.44 | 140 | 21 | 3.2 | 1.7 | 10.5 |
| Carbon town..... | 165 | 138 | 116 | 84.1 | 22 | 2.92 | 2.64 | 27 | 4 | 3.4 | 2.5 | 8.3 |
| Harmony town..... | 292 | 265 | 194 | 73.2 | 71 | 2.55 | 2.28 | 27 | 5 | 4.0 | 2.5 | 7.8 |
| Knightsville town..... | 303 | 274 | 231 | 84.3 | 43 | 2.57 | 2.79 | 29 | 2 | 3.1 | 0.8 | 13.7 |
| Washington township..... | 335 | 294 | 246 | 83.7 | 48 | 2.64 | 2.73 | 41 | 15 | 0.0 | 0.0 | 0.0 |
| Clinton County..... | 13,321 | 12,105 | 8,711 | 72.0 | 3,394 | 2.66 | 2.71 | 1,216 | 37 | 5.2 | 2.4 | 11.9 |
| Center township..... | 6,878 | 6,143 | 3,796 | 61.8 | 2,347 | 2.68 | 2.76 | 735 | 11 | 7.0 | 3.3 | 12.5 |
| Frankfort city (part)..... | 6,551 | 5,835 | 3,516 | 60.3 | 2,319 | 2.67 | 2.76 | 716 | 10 | 7.2 | 3.4 | 12.4 |
| Forest township..... | 328 | 297 | 260 | 87.5 | 37 | 2.48 | 3.11 | 31 | 2 | 3.6 | 1.9 | 14.0 |
| Jackson township..... | 469 | 442 | 398 | 90.0 | 44 | 2.61 | 3.02 | 27 | 1 | 1.8 | 1.0 | 8.3 |
| Johnson township..... | 209 | 184 | 145 | 78.8 | 39 | 2.77 | 2.82 | 25 | 1 | 6.1 | 2.0 | 18.8 |
| Kirklin township..... | 556 | 512 | 380 | 74.2 | 132 | 2.73 | 2.60 | 44 | 3 | 3.7 | 3.5 | 4.3 |
| Kirklin town..... | 321 | 288 | 193 | 67.0 | 95 | 2.81 | 2.58 | 33 | 2 | 5.9 | 5.8 | 5.9 |
| Madison township..... | 846 | 782 | 616 | 78.8 | 166 | 2.53 | 2.35 | 64 | 1 | 3.8 | 1.0 | 13.0 |
| Mulberry town..... | 516 | 466 | 333 | 71.5 | 133 | 2.46 | 2.27 | 50 | 1 | 5.5 | 1.2 | 14.7 |
| Michigan township..... | 675 | 631 | 486 | 77.0 | 145 | 2.62 | 2.60 | 44 | 2 | 3.1 | 1.2 | 8.8 |
| Michigantown town..... | 205 | 183 | 110 | 60.1 | 73 | 2.49 | 2.64 | 22 | 0 | 5.2 | 0.0 | 12.0 |
| Owen township..... | 334 | 310 | 282 | 91.0 | 28 | 2.99 | 3.07 | 24 | 1 | 2.8 | 1.0 | 17.6 |
| Perry township..... | 606 | 539 | 434 | 80.5 | 105 | 2.73 | 2.61 | 67 | 1 | 7.4 | 3.5 | 20.5 |
| Colfax town..... | 322 | 268 | 198 | 73.9 | 70 | 2.63 | 2.44 | 54 | 0 | 12.1 | 5.2 | 27.1 |
| Ross township..... | 1,119 | 1,054 | 851 | 80.7 | 203 | 2.72 | 2.47 | 65 | 11 | 2.2 | 1.2 | 6.5 |
| Rossville town..... | 652 | 611 | 449 | 73.5 | 162 | 2.62 | 2.41 | 41 | 10 | 2.6 | 1.1 | 6.4 |
| Sugar Creek township..... | 197 | 179 | 153 | 85.5 | 26 | 2.57 | 2.19 | 18 | 0 | 3.2 | 3.1 | 3.7 |
| Union township..... | 395 | 379 | 353 | 93.1 | 26 | 2.58 | 2.46 | 16 | 0 | 1.8 | 1.4 | 7.1 |
| Warren township..... | 244 | 221 | 194 | 87.8 | 27 | 2.78 | 2.93 | 23 | 3 | 2.2 | 1.0 | 10.0 |
| Washington township..... | 465 | 432 | 363 | 84.0 | 69 | 2.52 | 2.65 | 33 | 0 | 2.7 | 0.8 | 11.3 |
| Frankfort city (part)..... | 0 | 0 | 0 | (X) | 0 | 0.00 | 0.00 | 0 | 0 | (X) | (X) | (X) |
| Crawford County..... | 5,520 | 4,303 | 3,553 | 82.6 | 750 | 2.52 | 2.29 | 1,217 | 668 | 4.1 | 3.0 | 9.1 |
| Boone township..... | 124 | 72 | 60 | 83.3 | 12 | 2.50 | 2.08 | 52 | 46 | 1.4 | 1.6 | 0.0 |
| Alton town..... | 55 | 25 | 21 | 84.0 | 4 | 2.29 | 1.75 | 30 | 29 | 0.0 | 0.0 | 0.0 |
| Jennings township..... | 676 | 537 | 444 | 82.7 | 93 | 2.55 | 2.67 | 139 | 63 | 5.9 | 4.5 | 11.8 |
| Leavenworth town..... | 159 | 88 | 64 | 72.7 | 24 | 2.09 | 1.96 | 71 | 50 | 16.2 | 13.5 | 22.6 |
| Johnson township..... | 225 | 185 | 157 | 84.9 | 28 | 2.72 | 2.04 | 40 | 17 | 4.0 | 3.0 | 9.1 |
| Liberty township..... | 940 | 823 | 599 | 72.8 | 224 | 2.45 | 2.30 | 117 | 24 | 5.1 | 3.6 | 8.8 |
| Marengo town..... | 408 | 354 | 201 | 56.8 | 153 | 2.41 | 2.24 | 54 | 4 | 8.1 | 6.7 | 9.9 |
| Ohio township..... | 354 | 277 | 243 | 87.7 | 34 | 2.64 | 2.97 | 77 | 53 | 1.7 | 1.2 | 4.5 |
| Patoka township..... | 1,076 | 661 | 587 | 88.8 | 74 | 2.42 | 2.14 | 415 | 331 | 3.7 | 1.8 | 16.7 |
| Sterling township..... | 860 | 689 | 539 | 78.2 | 150 | 2.50 | 1.91 | 171 | 61 | 4.4 | 3.6 | 7.4 |
| English town..... | 335 | 285 | 188 | 66.0 | 97 | 2.43 | 1.94 | 50 | 4 | 6.1 | 5.4 | 7.6 |
| Union township..... | 384 | 313 | 278 | 88.8 | 35 | 2.49 | 2.00 | 71 | 33 | 3.0 | 2.0 | 10.0 |
| Whiskey Run township..... | 881 | 746 | 646 | 86.6 | 100 | 2.57 | 2.54 | 135 | 40 | 3.5 | 3.1 | 5.7 |
| Milltown town (part)..... | 202 | 173 | 139 | 80.3 | 34 | 2.52 | 2.79 | 29 | 1 | 7.0 | 6.7 | 8.1 |
| Daviess County..... | 12,471 | 11,329 | 8,453 | 74.6 | 2,876 | 2.85 | 2.42 | 1,142 | 230 | 3.9 | 2.1 | 8.8 |
| Barr township..... | 1,481 | 1,378 | 1,207 | 87.6 | 171 | 3.55 | 2.88 | 103 | 55 | 1.3 | 0.5 | 6.5 |
| Cannelburg town..... | 58 | 57 | 49 | 86.0 | 8 | 2.31 | 2.75 | 1 | 1 | 0.0 | 0.0 | 0.0 |
| Montgomery town..... | 157 | 137 | 108 | 78.8 | 29 | 2.62 | 2.07 | 20 | 2 | 6.0 | 0.9 | 21.1 |
| Bogard township..... | 395 | 375 | 325 | 86.7 | 50 | 4.09 | 2.88 | 20 | 9 | 0.5 | 0.0 | 3.8 |
| Elmore township..... | 521 | 444 | 360 | 81.1 | 84 | 2.54 | 2.37 | 77 | 8 | 6.4 | 4.4 | 14.1 |
| Elnora town..... | 308 | 249 | 191 | 76.7 | 58 | 2.60 | 2.48 | 59 | 5 | 9.2 | 6.2 | 18.1 |
| Harrison township..... | 308 | 271 | 232 | 85.6 | 39 | 2.60 | 2.38 | 37 | 24 | 0.4 | 0.4 | 0.0 |
| Madison township..... | 1,233 | 1,128 | 851 | 75.4 | 277 | 2.59 | 2.17 | 105 | 12 | 4.5 | 2.2 | 10.9 |
| Odon town..... | 686 | 603 | 402 | 66.7 | 201 | 2.31 | 1.92 | 83 | 7 | 7.3 | 4.0 | 13.3 |
| Reeve township..... | 257 | 231 | 202 | 87.4 | 29 | 2.80 | 2.28 | 26 | 8 | 1.3 | 0.0 | 9.4 |
| Alfordsville town..... | 42 | 37 | 34 | 91.9 | 3 | 2.65 | 3.67 | 5 | 0 | 0.0 | 0.0 | 0.0 |
| Steele township..... | 399 | 365 | 288 | 78.9 | 77 | 2.42 | 2.58 | 34 | 4 | 4.7 | 2.7 | 11.4 |
| Plainville town..... | 219 | 194 | 141 | 72.7 | 53 | 2.38 | 2.49 | 25 | 2 | 7.5 | 5.3 | 12.9 |
| Van Buren township..... | 657 | 608 | 551 | 90.6 | 57 | 4.33 | 2.89 | 49 | 29 | 0.8 | 0.2 | 6.3 |
| Raglesville CDP..... | 44 | 42 | 34 | 81.0 | 8 | 3.71 | 1.88 | 2 | 0 | 0.0 | 0.0 | 0.0 |
| Veale township..... | 449 | 420 | 390 | 92.9 | 30 | 2.61 | 2.60 | 29 | 7 | 2.3 | 0.5 | 20.5 |
| Washington township..... | 6,771 | 6,109 | 4,047 | 66.2 | 2,062 | 2.50 | 2.39 | 662 | 74 | 4.9 | 3.0 | 8.5 |
| Washington city..... | 5,067 | 4,558 | 2,757 | 60.5 | 1,801 | 2.45 | 2.40 | 509 | 39 | 5.2 | 3.5 | 7.8 |
| Dearborn County..... | 20,171 | 18,743 | 14,707 | 78.5 | 4,036 | 2.72 | 2.37 | 1,428 | 191 | 3.5 | 2.3 | 7.5 |
| Caesar Creek township..... | 119 | 93 | 86 | 92.5 | 7 | 2.63 | 1.71 | 26 | 17 | 5.0 | 5.4 | 0.0 |
| Center township..... | 2,267 | 2,061 | 1,354 | 65.7 | 707 | 2.62 | 2.51 | 206 | 8 | 5.7 | 3.1 | 10.4 |
| Aurora city (part)..... | 1,647 | 1,472 | 831 | 56.5 | 641 | 2.61 | 2.47 | 175 | 5 | 7.2 | 4.0 | 11.0 |
| Clay township..... | 1,271 | 1,154 | 795 | 68.9 | 359 | 2.54 | 2.33 | 117 | 22 | 4.4 | 1.8 | 9.5 |

Table 11.
Housing Occupancy and Tenure: 2010—Con.

[For information on confidentiality protection, nonsampling error, and definitions, see Selected Appendixes at <www.census.gov/prod/cen2010/cph-1-a.pdf>]

| State County County Subdivision Place | Total housing units | Occupied housing units | | | | | | Vacant housing units | | | | |
|--|---------------------------|------------------------|----------------|--|--------------------|-----------------------------|------------------------------|----------------------|--|----------------------|----------------|--------|
| | | Total | Owner occupied | | Renter occupied | Average household size | | Total | For seasonal, recrea- tional, or occasional use | Vacancy rate | | |
| | | | Number | Percent of occupied housing units | | Owner- occupied units | Renter- occupied units | | | Available housing | Home- owner | Rental |
| | | | | | | | | | | | | |
| Dearborn County—Con. | | | | | | | | | | | | |
| Clay township—Con. | | | | | | | | | | | | |
| Dillsboro town..... | 580 | 520 | 255 | 49.0 | 265 | 2.42 | 2.26 | 60 | 1 | 7.3 | 3.8 | 10.4 |
| Harrison township..... | 1,338 | 1,228 | 1,005 | 81.8 | 223 | 2.69 | 2.22 | 110 | 12 | 3.9 | 1.2 | 14.3 |
| Bright CDP (part)..... | 712 | 665 | 587 | 88.3 | 78 | 2.80 | 2.42 | 47 | 4 | 2.5 | 1.0 | 12.1 |
| West Harrison town..... | 174 | 136 | 61 | 44.9 | 75 | 2.43 | 1.88 | 38 | 2 | 15.3 | 3.2 | 23.0 |
| Hogan township..... | 474 | 448 | 401 | 89.5 | 47 | 2.60 | 2.85 | 26 | 2 | 0.9 | 1.0 | 0.0 |
| Jackson township..... | 624 | 595 | 546 | 91.8 | 49 | 2.87 | 2.82 | 29 | 6 | 0.8 | 0.7 | 2.0 |
| Kelso township..... | 919 | 876 | 742 | 84.7 | 134 | 2.71 | 2.46 | 43 | 3 | 1.9 | 0.9 | 6.9 |
| St. Leon town..... | 263 | 252 | 175 | 69.4 | 77 | 2.87 | 2.29 | 11 | 1 | 2.3 | 1.1 | 4.9 |
| Lawrenceburg township..... | 4,796 | 4,372 | 2,659 | 60.8 | 1,713 | 2.56 | 2.21 | 424 | 23 | 5.0 | 4.1 | 6.3 |
| Aurora city (part)..... | 0 | 0 | 0 | (X) | 0 | 0.00 | 0.00 | 0 | 0 | (X) | (X) | (X) |
| Greendale city (part)..... | 1,924 | 1,791 | 1,366 | 76.3 | 425 | 2.57 | 2.25 | 133 | 4 | 3.5 | 2.6 | 6.4 |
| Hidden Valley CDP (part)..... | 128 | 120 | 115 | 95.8 | 5 | 2.82 | 3.00 | 8 | 2 | 3.2 | 2.5 | 16.7 |
| Lawrenceburg city..... | 2,313 | 2,057 | 817 | 39.7 | 1,240 | 2.41 | 2.17 | 256 | 15 | 6.6 | 7.4 | 6.1 |
| Logan township..... | 1,290 | 1,233 | 1,091 | 88.5 | 142 | 3.01 | 1.78 | 57 | 13 | 1.9 | 1.5 | 4.7 |
| Bright CDP (part)..... | 507 | 485 | 391 | 80.6 | 94 | 2.99 | 1.40 | 22 | 2 | 2.8 | 2.0 | 6.0 |
| Manchester township..... | 1,233 | 1,162 | 1,039 | 89.4 | 123 | 2.77 | 2.77 | 71 | 11 | 2.7 | 1.8 | 9.5 |
| Miller township..... | 3,651 | 3,483 | 3,185 | 91.4 | 298 | 2.83 | 2.67 | 168 | 50 | 2.0 | 1.7 | 4.8 |
| Bright CDP (part)..... | 929 | 903 | 767 | 84.9 | 136 | 2.94 | 2.22 | 26 | 3 | 1.6 | 0.9 | 5.5 |
| Greendale city (part)..... | 18 | 18 | 17 | 94.4 | 1 | 2.88 | 1.00 | 0 | 0 | 0.0 | 0.0 | 0.0 |
| Hidden Valley CDP (part)..... | 1,892 | 1,791 | 1,678 | 93.7 | 113 | 2.79 | 3.27 | 101 | 37 | 2.3 | 2.0 | 5.8 |
| Sparta township..... | 1,144 | 1,046 | 918 | 87.8 | 128 | 2.74 | 2.98 | 98 | 10 | 3.7 | 3.5 | 5.1 |
| Moore's Hill town..... | 252 | 223 | 179 | 80.3 | 44 | 2.72 | 2.50 | 29 | 0 | 6.3 | 4.8 | 11.8 |
| Washington township..... | 574 | 543 | 467 | 86.0 | 76 | 2.58 | 2.54 | 31 | 3 | 2.2 | 2.1 | 2.6 |
| Aurora city (part)..... | 0 | 0 | 0 | (X) | 0 | 0.00 | 0.00 | 0 | 0 | (X) | (X) | (X) |
| York township..... | 471 | 449 | 419 | 93.3 | 30 | 2.72 | 2.73 | 22 | 11 | 1.1 | 0.9 | 3.2 |
| Decatur County..... | 11,209 | 9,977 | 7,031 | 70.5 | 2,946 | 2.58 | 2.45 | 1,232 | 265 | 5.2 | 2.7 | 10.7 |
| Adams township..... | 793 | 713 | 561 | 78.7 | 152 | 2.72 | 2.74 | 80 | 10 | 4.1 | 1.9 | 11.6 |
| Greensburg city (part)..... | 0 | 0 | 0 | (X) | 0 | 0.00 | 0.00 | 0 | 0 | (X) | (X) | (X) |
| St. Paul town (part)..... | 271 | 228 | 161 | 70.6 | 67 | 2.72 | 2.64 | 43 | 4 | 8.3 | 3.5 | 18.3 |
| Clay township..... | 535 | 489 | 394 | 80.6 | 95 | 2.56 | 2.92 | 46 | 2 | 4.9 | 1.5 | 16.5 |
| Greensburg city (part)..... | 0 | 0 | 0 | (X) | 0 | 0.00 | 0.00 | 0 | 0 | (X) | (X) | (X) |
| Clinton township..... | 191 | 183 | 146 | 79.8 | 37 | 2.81 | 2.78 | 8 | 0 | 1.1 | 0.7 | 2.6 |
| Fugit township..... | 846 | 627 | 544 | 86.8 | 83 | 2.79 | 3.02 | 219 | 174 | 3.5 | 3.4 | 4.6 |
| Clarksburg CDP..... | 56 | 52 | 38 | 73.1 | 14 | 2.68 | 3.36 | 4 | 0 | 3.7 | 5.0 | 0.0 |
| Lake Santee CDP (part)..... | 497 | 296 | 270 | 91.2 | 26 | 2.55 | 3.27 | 201 | 171 | 6.3 | 5.9 | 10.3 |
| Jackson township..... | 419 | 380 | 323 | 85.0 | 57 | 2.62 | 2.47 | 39 | 3 | 4.0 | 2.4 | 12.3 |
| Marion township..... | 667 | 622 | 527 | 84.7 | 95 | 2.58 | 2.94 | 45 | 13 | 1.6 | 0.8 | 5.9 |
| Millhouses town..... | 60 | 52 | 44 | 84.6 | 8 | 2.52 | 2.00 | 8 | 1 | 3.7 | 2.2 | 11.1 |
| Saltcreek township..... | 483 | 441 | 364 | 82.5 | 77 | 2.60 | 3.00 | 42 | 7 | 2.0 | 0.5 | 8.3 |
| New Point town..... | 139 | 124 | 92 | 74.2 | 32 | 2.53 | 3.06 | 15 | 1 | 4.6 | 2.1 | 11.1 |
| Sandcreek township..... | 1,331 | 1,178 | 889 | 75.5 | 289 | 2.63 | 2.70 | 153 | 7 | 4.0 | 3.1 | 6.8 |
| Westport town..... | 653 | 548 | 377 | 68.8 | 171 | 2.51 | 2.54 | 105 | 2 | 7.2 | 6.4 | 9.0 |
| Washington township..... | 5,944 | 5,344 | 3,283 | 61.4 | 2,061 | 2.49 | 2.30 | 600 | 49 | 6.7 | 3.5 | 11.5 |
| Greensburg city (part)..... | 5,185 | 4,661 | 2,726 | 58.5 | 1,935 | 2.47 | 2.27 | 524 | 37 | 6.9 | 3.3 | 11.6 |
| DeKalb County..... | 17,558 | 15,951 | 12,551 | 78.7 | 3,400 | 2.67 | 2.39 | 1,607 | 263 | 4.7 | 2.9 | 11.0 |
| Butler township..... | 679 | 637 | 573 | 90.0 | 64 | 2.70 | 2.27 | 42 | 7 | 2.6 | 2.2 | 5.8 |
| Concord township..... | 497 | 462 | 388 | 84.0 | 74 | 2.87 | 3.01 | 35 | 5 | 2.3 | 1.5 | 6.3 |
| St. Joe town (part)..... | 179 | 157 | 115 | 73.2 | 42 | 2.80 | 3.29 | 22 | 0 | 6.5 | 4.9 | 10.6 |
| Fairfield township..... | 691 | 500 | 456 | 91.2 | 44 | 2.71 | 3.02 | 191 | 166 | 2.1 | 1.7 | 6.4 |
| Franklin township..... | 502 | 463 | 363 | 78.4 | 100 | 2.67 | 2.14 | 39 | 4 | 2.3 | 0.8 | 7.3 |
| Hamilton town (part)..... | 116 | 108 | 64 | 59.3 | 44 | 2.56 | 1.82 | 8 | 0 | 4.4 | 1.5 | 8.3 |
| Grant township..... | 1,309 | 1,164 | 921 | 79.1 | 243 | 2.79 | 2.76 | 145 | 6 | 6.4 | 2.9 | 17.6 |
| Auburn city (part)..... | 0 | 0 | 0 | (X) | 0 | 0.00 | 0.00 | 0 | 0 | (X) | (X) | (X) |
| Waterloo town (part)..... | 930 | 798 | 586 | 73.4 | 212 | 2.74 | 2.83 | 132 | 3 | 8.6 | 3.9 | 19.6 |
| Jackson township..... | 1,155 | 1,076 | 991 | 92.1 | 85 | 2.84 | 2.89 | 79 | 10 | 2.6 | 1.2 | 16.7 |
| Auburn city (part)..... | 128 | 105 | 90 | 85.7 | 15 | 2.43 | 2.93 | 23 | 2 | 15.3 | 5.3 | 48.3 |
| Keyser township..... | 3,087 | 2,822 | 2,081 | 73.7 | 741 | 2.69 | 2.57 | 265 | 7 | 4.3 | 3.0 | 7.8 |
| Altona town..... | 98 | 90 | 68 | 75.6 | 22 | 2.19 | 2.18 | 8 | 0 | 3.2 | 0.0 | 12.0 |
| Auburn city (part)..... | 58 | 58 | 2 | 3.4 | 56 | 1.00 | 3.21 | 0 | 0 | 0.0 | 0.0 | 0.0 |
| Garrett city..... | 2,539 | 2,305 | 1,695 | 73.5 | 610 | 2.72 | 2.52 | 234 | 5 | 4.9 | 3.4 | 8.7 |
| Newville township..... | 196 | 183 | 164 | 89.6 | 19 | 3.01 | 3.37 | 13 | 0 | 2.6 | 1.8 | 9.5 |
| Richland township..... | 509 | 473 | 415 | 87.7 | 58 | 2.76 | 2.41 | 36 | 2 | 2.3 | 2.1 | 3.3 |
| Corunna town..... | 98 | 88 | 72 | 81.8 | 16 | 3.00 | 2.38 | 10 | 0 | 2.2 | 2.7 | 0.0 |
| Smithfield township..... | 719 | 640 | 514 | 80.3 | 126 | 2.62 | 2.11 | 79 | 8 | 7.3 | 3.0 | 21.7 |
| Ashley town (part)..... | 314 | 261 | 160 | 61.3 | 101 | 2.78 | 1.98 | 53 | 2 | 13.2 | 4.1 | 24.6 |
| Waterloo town (part)..... | 12 | 11 | 11 | 100.0 | 0 | 2.82 | 0.00 | 1 | 0 | 8.3 | 8.3 | (X) |
| Spencer township..... | 452 | 422 | 370 | 87.7 | 52 | 2.94 | 2.79 | 30 | 3 | 1.6 | 1.1 | 5.3 |
| St. Joe town (part)..... | 0 | 0 | 0 | (X) | 0 | 0.00 | 0.00 | 0 | 0 | (X) | (X) | (X) |
| Stafford township..... | 123 | 113 | 99 | 87.6 | 14 | 2.48 | 2.64 | 10 | 0 | 4.2 | 1.9 | 17.6 |
| Troy township..... | 130 | 118 | 110 | 93.2 | 8 | 2.62 | 2.00 | 12 | 3 | 1.6 | 0.9 | 11.1 |
| Union township..... | 5,886 | 5,422 | 4,019 | 74.1 | 1,403 | 2.49 | 2.07 | 464 | 34 | 5.3 | 3.7 | 9.4 |
| Auburn city (part)..... | 5,506 | 5,063 | 3,681 | 72.7 | 1,382 | 2.48 | 2.06 | 443 | 32 | 5.5 | 4.0 | 9.3 |
| Wilmington township..... | 1,623 | 1,456 | 1,087 | 74.7 | 369 | 2.77 | 2.74 | 167 | 8 | 7.8 | 4.0 | 17.2 |
| Butler city..... | 1,089 | 951 | 625 | 65.7 | 326 | 2.72 | 2.68 | 138 | 7 | 10.1 | 5.7 | 17.4 |

Table 11.
Housing Occupancy and Tenure: 2010—Con.

[For information on confidentiality protection, nonsampling error, and definitions, see Selected Appendixes at <www.census.gov/prod/cen2010/cph-1-a.pdf>]

| State County County Subdivision Place | | Occupied housing units | | | | | | | Vacant housing units | | | | |
|--|--------|---------------------------|----------------|--|--------------------|-----------------------------|------------------------------|-------|--|----------------------|----------------|--------|--|
| | | Total housing units | Owner occupied | | Renter occupied | Average household size | | Total | For seasonal, recrea- tional, or occasional use | Vacancy rate | | | |
| | | | Number | Percent of occupied housing units | | Owner- occupied units | Renter- occupied units | | | Available housing | Home- owner | Rental | |
| | | | | | | | | | | | | | |
| Total | | | | | | | | | | | | | |
| Delaware County..... | 52,357 | 46,516 | 29,918 | 64.3 | 16,598 | 2.39 | 2.25 | 5,841 | 201 | 5.9 | 3.0 | 10.6 | |
| Center township..... | 31,368 | 27,191 | 14,246 | 52.4 | 12,945 | 2.23 | 2.24 | 4,177 | 89 | 6.9 | 3.9 | 9.9 | |
| Muncie city (part)..... | 30,442 | 26,359 | 13,572 | 51.5 | 12,787 | 2.23 | 2.23 | 4,083 | 81 | 6.9 | 3.9 | 9.9 | |
| Delaware township..... | 1,648 | 1,479 | 1,148 | 77.6 | 331 | 2.45 | 2.14 | 169 | 9 | 4.8 | 1.8 | 14.0 | |
| Albany town (part)..... | 879 | 756 | 513 | 67.9 | 243 | 2.39 | 2.03 | 123 | 7 | 7.7 | 2.5 | 17.1 | |
| Hamilton township..... | 2,950 | 2,793 | 2,446 | 87.6 | 347 | 2.61 | 2.35 | 157 | 9 | 3.1 | 2.2 | 9.4 | |
| Eaton town (part)..... | 56 | 55 | 47 | 85.5 | 8 | 2.36 | 2.75 | 1 | 0 | 0.0 | 0.0 | 0.0 | |
| Muncie city (part)..... | 20 | 18 | 9 | 50.0 | 9 | 2.00 | 2.78 | 2 | 0 | 10.0 | 10.0 | 10.0 | |
| Harrison township..... | 1,567 | 1,423 | 1,131 | 79.5 | 292 | 2.43 | 1.98 | 144 | 5 | 7.5 | 2.5 | 22.7 | |
| Muncie city (part)..... | 102 | 95 | 82 | 86.3 | 13 | 1.74 | 2.08 | 7 | 0 | 5.0 | 4.7 | 7.1 | |
| Yorktown town (part)..... | 0 | 0 | 0 | (X) | 0 | 0.00 | 0.00 | 0 | 0 | (X) | (X) | (X) | |
| Liberty township..... | 2,036 | 1,851 | 1,516 | 81.9 | 335 | 2.47 | 2.63 | 185 | 8 | 3.5 | 1.6 | 11.6 | |
| Muncie city (part)..... | 2 | 1 | 1 | 100.0 | 0 | 1.00 | 0.00 | 1 | 0 | 50.0 | 50.0 | (X) | |
| Selma town..... | 377 | 337 | 240 | 71.2 | 97 | 2.59 | 2.44 | 40 | 0 | 3.4 | 0.8 | 9.3 | |
| Monroe township..... | 1,507 | 1,421 | 1,293 | 91.0 | 128 | 2.60 | 2.52 | 86 | 7 | 2.1 | 1.4 | 8.6 | |
| Mount Pleasant township..... | 6,157 | 5,690 | 4,208 | 74.0 | 1,482 | 2.54 | 2.20 | 467 | 29 | 4.9 | 2.6 | 10.8 | |
| Muncie city (part)..... | 1,392 | 1,249 | 586 | 46.9 | 663 | 2.29 | 1.90 | 143 | 7 | 8.1 | 1.3 | 13.4 | |
| Yorktown town (part)..... | 3,929 | 3,648 | 2,945 | 80.7 | 703 | 2.59 | 2.40 | 281 | 19 | 4.4 | 3.2 | 8.8 | |
| Niles township..... | 566 | 527 | 476 | 90.3 | 51 | 2.55 | 2.90 | 39 | 7 | 3.3 | 1.7 | 16.4 | |
| Albany town (part)..... | 101 | 93 | 84 | 90.3 | 9 | 2.52 | 3.44 | 8 | 3 | 4.1 | 3.4 | 10.0 | |
| Perry township..... | 648 | 591 | 536 | 90.7 | 55 | 2.54 | 2.76 | 57 | 9 | 2.6 | 1.4 | 12.3 | |
| Salem township..... | 1,729 | 1,628 | 1,334 | 81.9 | 294 | 2.51 | 2.34 | 101 | 9 | 2.9 | 2.2 | 5.8 | |
| Chesterfield town (part)..... | 1 | 1 | 1 | 100.0 | 0 | 1.00 | 0.00 | 0 | 0 | 0.0 | 0.0 | (X) | |
| Daleville town..... | 716 | 671 | 485 | 72.3 | 186 | 2.53 | 2.25 | 45 | 1 | 3.7 | 2.8 | 6.1 | |
| Union township..... | 1,260 | 1,109 | 905 | 81.6 | 204 | 2.53 | 2.68 | 151 | 7 | 7.2 | 2.1 | 24.6 | |
| Eaton town (part)..... | 768 | 641 | 486 | 75.8 | 155 | 2.57 | 2.72 | 127 | 5 | 10.4 | 3.1 | 28.1 | |
| Washington township..... | 921 | 813 | 679 | 83.5 | 134 | 2.47 | 2.60 | 108 | 13 | 6.5 | 4.1 | 17.2 | |
| Gaston town..... | 392 | 331 | 257 | 77.6 | 74 | 2.61 | 2.69 | 61 | 2 | 10.2 | 6.8 | 20.4 | |
| Dubois County..... | 17,384 | 16,133 | 12,410 | 76.9 | 3,723 | 2.64 | 2.20 | 1,251 | 336 | 2.8 | 1.9 | 5.9 | |
| Bainbridge township..... | 6,870 | 6,419 | 4,415 | 68.8 | 2,004 | 2.55 | 2.09 | 451 | 41 | 3.6 | 2.3 | 6.2 | |
| Jasper city (part)..... | 6,238 | 5,817 | 3,857 | 66.3 | 1,960 | 2.54 | 2.08 | 421 | 32 | 3.9 | 2.7 | 6.2 | |
| Boone township..... | 321 | 301 | 276 | 91.7 | 25 | 2.60 | 2.88 | 20 | 4 | 1.3 | 0.4 | 10.7 | |
| Jasper city (part)..... | 18 | 18 | 18 | 100.0 | 0 | 2.06 | 0.00 | 0 | 0 | 0.0 | 0.0 | (X) | |
| Cass township..... | 873 | 821 | 725 | 88.3 | 96 | 2.63 | 2.19 | 52 | 8 | 2.3 | 1.9 | 5.0 | |
| Holland town..... | 277 | 252 | 196 | 77.8 | 56 | 2.57 | 2.18 | 25 | 1 | 4.9 | 5.3 | 3.4 | |
| Columbia township..... | 467 | 409 | 361 | 88.3 | 48 | 2.64 | 2.31 | 58 | 29 | 3.1 | 1.6 | 12.7 | |
| Dubois CDP (part)..... | 16 | 16 | 16 | 100.0 | 0 | 3.13 | 0.00 | 0 | 0 | 0.0 | 0.0 | (X) | |
| Ferdinand township..... | 1,389 | 1,330 | 1,097 | 82.5 | 233 | 2.68 | 2.09 | 59 | 10 | 1.3 | 0.9 | 3.3 | |
| Ferdinand town..... | 866 | 823 | 625 | 75.9 | 198 | 2.51 | 1.97 | 43 | 6 | 1.8 | 1.3 | 3.4 | |
| Hall township..... | 489 | 457 | 420 | 91.9 | 37 | 2.85 | 2.32 | 32 | 20 | 0.4 | 0.5 | 0.0 | |
| Harbison township..... | 690 | 628 | 571 | 90.9 | 57 | 2.53 | 2.51 | 62 | 21 | 1.1 | 1.0 | 1.7 | |
| Dubois CDP (part)..... | 71 | 64 | 61 | 95.3 | 3 | 2.28 | 3.33 | 7 | 2 | 1.5 | 0.0 | 25.0 | |
| Jasper city (part)..... | 0 | 0 | 0 | (X) | 0 | 0.00 | 0.00 | 0 | 0 | (X) | (X) | (X) | |
| Jackson township..... | 844 | 795 | 733 | 92.2 | 62 | 2.71 | 2.27 | 49 | 11 | 1.2 | 0.9 | 4.5 | |
| Jefferson township..... | 683 | 601 | 485 | 80.7 | 116 | 2.62 | 2.34 | 82 | 44 | 3.3 | 3.0 | 4.9 | |
| Birdseye town..... | 199 | 173 | 105 | 60.7 | 68 | 2.51 | 2.24 | 26 | 12 | 4.9 | 2.7 | 8.0 | |
| Madison township..... | 935 | 908 | 800 | 88.1 | 108 | 3.06 | 2.29 | 27 | 4 | 1.4 | 1.4 | 1.8 | |
| Jasper city (part)..... | 163 | 159 | 158 | 99.4 | 1 | 3.43 | 3.00 | 4 | 0 | 1.8 | 1.9 | 0.0 | |
| Marion township..... | 767 | 594 | 501 | 84.3 | 93 | 2.54 | 2.43 | 173 | 131 | 4.2 | 1.4 | 16.7 | |
| Dubois CDP (part)..... | 136 | 115 | 74 | 64.3 | 41 | 2.72 | 2.15 | 21 | 1 | 11.5 | 1.3 | 25.0 | |
| Patoka township..... | 3,056 | 2,870 | 2,026 | 70.6 | 844 | 2.67 | 2.40 | 186 | 13 | 3.3 | 2.4 | 5.4 | |
| Huntingburg city..... | 2,492 | 2,334 | 1,537 | 65.9 | 797 | 2.63 | 2.40 | 158 | 7 | 3.7 | 2.6 | 5.7 | |
| Elkhart County..... | 77,767 | 70,244 | 49,193 | 70.0 | 21,051 | 2.82 | 2.62 | 7,523 | 498 | 6.1 | 2.7 | 13.3 | |
| Baugo township..... | 3,533 | 3,319 | 2,876 | 86.7 | 443 | 2.84 | 2.52 | 214 | 15 | 3.8 | 2.7 | 10.3 | |
| Elkhart city (part)..... | 1 | 1 | 1 | 100.0 | 0 | 4.00 | 0.00 | 0 | 0 | 0.0 | 0.0 | (X) | |
| Benton township..... | 971 | 919 | 818 | 89.0 | 101 | 3.26 | 2.92 | 52 | 1 | 2.7 | 2.3 | 6.5 | |
| Millersburg town (part)..... | 65 | 60 | 52 | 86.7 | 8 | 2.75 | 2.13 | 5 | 0 | 3.2 | 3.6 | 0.0 | |
| Cleveland township..... | 4,424 | 4,162 | 3,256 | 78.2 | 906 | 2.64 | 2.74 | 262 | 24 | 3.5 | 2.0 | 8.4 | |
| Elkhart city (part)..... | 846 | 757 | 350 | 46.2 | 407 | 2.59 | 2.59 | 89 | 4 | 8.1 | 3.8 | 11.4 | |
| Clinton township..... | 1,329 | 1,269 | 1,073 | 84.6 | 196 | 3.80 | 2.81 | 60 | 1 | 1.8 | 0.9 | 6.7 | |
| Millersburg town (part)..... | 280 | 264 | 179 | 67.8 | 85 | 2.82 | 2.80 | 16 | 0 | 4.0 | 2.7 | 6.6 | |
| Concord township..... | 22,890 | 19,686 | 11,747 | 59.7 | 7,939 | 2.76 | 2.64 | 3,204 | 80 | 9.0 | 3.1 | 16.5 | |
| Dunlap CDP..... | 2,295 | 2,181 | 1,957 | 89.7 | 224 | 2.81 | 3.28 | 114 | 12 | 2.4 | 1.9 | 6.3 | |
| Elkhart city (part)..... | 15,274 | 12,789 | 6,364 | 49.8 | 6,425 | 2.75 | 2.66 | 2,485 | 36 | 10.1 | 3.7 | 15.6 | |
| Goshen city (part)..... | 627 | 507 | 299 | 59.0 | 208 | 2.06 | 2.43 | 120 | 1 | 18.7 | 5.7 | 32.2 | |
| Elkhart township..... | 14,161 | 12,871 | 8,161 | 63.4 | 4,710 | 2.75 | 2.67 | 1,290 | 113 | 6.0 | 3.2 | 10.6 | |
| Goshen city (part)..... | 12,002 | 10,835 | 6,344 | 58.6 | 4,491 | 2.71 | 2.66 | 1,167 | 105 | 6.5 | 3.6 | 10.4 | |
| Harrison township..... | 1,082 | 1,033 | 905 | 87.6 | 128 | 3.25 | 3.41 | 49 | 2 | 2.3 | 1.8 | 5.8 | |
| Goshen city (part)..... | 2 | 2 | 1 | 50.0 | 1 | 1.00 | 5.00 | 0 | 0 | 0.0 | 0.0 | 0.0 | |
| Wakarusa town (part)..... | 7 | 6 | 6 | 100.0 | 0 | 3.50 | 0.00 | 1 | 0 | 14.3 | 0.0 | 100.0 | |
| Jackson township..... | 1,539 | 1,469 | 1,267 | 86.2 | 202 | 2.94 | 2.78 | 70 | 6 | 2.1 | 1.4 | 6.0 | |
| New Paris CDP..... | 554 | 527 | 413 | 78.4 | 114 | 2.89 | 2.63 | 27 | 2 | 2.2 | 0.7 | 7.3 | |
| Jefferson township..... | 3,263 | 3,124 | 2,847 | 91.1 | 277 | 3.08 | 3.29 | 139 | 24 | 2.0 | 1.7 | 4.8 | |
| Goshen city (part)..... | 0 | 0 | 0 | (X) | 0 | 0.00 | 0.00 | 0 | 0 | (X) | (X) | (X) | |
| Locke township..... | 1,451 | 1,288 | 943 | 73.2 | 345 | 3.12 | 2.72 | 163 | 8 | 7.9 | 2.9 | 19.3 | |
| Nappanee city (part)..... | 1,047 | 901 | 618 | 68.6 | 283 | 2.78 | 2.69 | 146 | 5 | 10.2 | 3.9 | 21.5 | |
| Middlebury township..... | 2,800 | 2,683 | 2,179 | 81.2 | 504 | 3.25 | 2.78 | 117 | 13 | 2.7 | 2.4 | 4.0 | |
| Middlebury town (part)..... | 1,340 | 1,262 | 895 | 70.9 | 367 | 2.70 | 2.69 | 78 | 6 | 4.3 | 4.4 | 4.2 | |
| Olive township..... | 1,173 | 1,106 | 860 | 77.8 | 246 | 2.78 | 2.29 | 67 | 7 | 3.7 | 1.0 | 12.1 | |

Table 11.
Housing Occupancy and Tenure: 2010—Con.

[For information on confidentiality protection, nonsampling error, and definitions, see Selected Appendixes at <www.census.gov/prod/cen2010/cph-1-a.pdf>]

| State County County Subdivision Place | | Occupied housing units | | | | | | | Vacant housing units | | | | |
|---|--|---|---|---|--|--|--|--|--|---|--|----------------|--------|
| | | Total housing units | Owner occupied | | Renter occupied | Average household size | | Total | For seasonal, recrea- tional, or occasional use | Vacancy rate | | | |
| | | | Total | Number | | Percent of occupied housing units | Owner- occupied units | | | Renter- occupied units | Available housing | Home- owner | Rental |
| | | | | | | | | | | | | | |
| Elkhart County—Con. Olive township—Con. Wakarusa town (part)..... Osolo township..... Elkhart city (part)..... Simonton Lake CDP..... Union township..... Nappanee city (part)..... Washington township..... Bristol town..... York township..... Middlebury town (part)..... Fayette County..... Columbia township..... Connerville township..... Connerville city (part)..... Fairview township..... Glenwood town (part)..... Harrison township..... Connerville city (part)..... Jackson township..... Jennings township..... Orange township..... Glenwood town (part)..... Posey township..... Waterloo township..... Floyd County..... Franklin township..... Georgetown township..... Georgetown town..... Greenville township..... Galena CDP..... Greenville town..... Lafayette township..... New Albany township..... New Albany city..... Fountain County..... Cain township..... Hillsboro town..... Davis township..... Fulton township..... Jackson township..... Wallace town..... Logan township..... Attica city..... Millicreek township..... Kingman town..... Richland township..... Mellott town..... Newtown town..... Shawnee township..... Troy township..... Covington city..... Van Buren township..... Veederburg town..... Wabash township..... Franklin County..... Bath township..... Blooming Grove township..... Brookville township..... Brookville town..... Butler township..... Fairfield township..... Highland township..... Cedar Grove town..... Laurel township..... Laurel town..... Metamora township..... Metamora CDP..... Posey township..... Ray township..... Batesville city (part)..... Oldenburg town..... Salt Creek township..... Lake Santee CDP (part)..... Springfield township..... Mount Carmel town..... | 710 12,534 6,578 1,997 2,364 1,589 2,865 737 1,388 1 10,898 423 5,573 4,046 143 10 3,046 2,404 615 360 296 29 202 240 31,968 621 3,733 1,166 2,532 659 241 2,856 22,226 17,315 7,865 488 232 286 285 300 55 1,685 1,507 815 245 423 102 107 282 1,657 1,197 1,308 967 336 9,538 158 493 2,521 1,307 476 335 575 84 665 227 417 102 445 1,537 649 268 408 28 457 32 | 659 11,280 5,714 1,853 2,195 1,458 2,558 608 1,282 1 9,719 381 4,864 3,433 132 8 2,750 2,149 585 324 268 24 185 230 29,479 565 3,537 1,088 2,415 637 219 2,728 20,234 15,575 6,935 443 207 259 244 267 52 1,470 1,308 576 209 375 88 93 255 1,545 1,120 1,196 878 305 8,579 128 411 2,267 1,160 448 208 540 75 584 196 365 78 404 1,439 603 235 364 17 433 31 | 472 7,577 3,060 1,400 1,605 981 2,001 425 1,078 1 6,820 325 3,246 2,077 105 4 1,805 1,296 492 284 227 20 143 193 21,016 511 3,095 891 2,163 558 180 2,512 12,735 8,733 5,307 358 149 237 204 229 42 1,006 867 454 134 310 65 71 215 1,145 794 883 611 266 6,893 109 359 1,620 653 400 191 449 54 450 127 315 63 305 1,192 498 158 316 12 331 20 | 71.6 67.2 53.6 75.6 73.1 67.3 78.2 69.9 84.1 100.0 70.2 85.3 66.7 60.5 79.5 50.0 65.6 60.3 84.1 87.7 84.7 83.3 77.3 83.9 71.3 90.4 87.5 81.9 89.6 87.6 82.2 92.1 62.9 56.1 76.5 80.8 72.0 91.5 83.6 85.8 80.8 76.3 84.3 74.1 70.9 73.8 69.6 87.2 80.3 85.2 87.3 71.5 56.3 89.3 91.8 83.1 72.0 77.1 64.8 86.3 80.8 75.5 82.8 82.6 67.2 86.8 70.6 76.4 64.5 | 187 3,703 2,654 453 590 477 557 183 204 0 2,899 56 1,618 1,356 27 4 945 853 93 40 41 4 42 37 8,463 54 442 197 252 79 39 216 7,499 6,842 1,628 85 58 22 40 38 10 464 441 122 75 65 23 22 40 400 326 313 267 39 1,686 19 52 647 507 48 17 91 21 134 69 50 15 99 247 105 77 48 5 102 11 | 2.67 2.55 2.48 2.56 2.96 2.66 2.62 2.59 2.89 8.00 2.49 2.64 2.49 2.46 2.74 2.25 2.33 2.23 2.61 2.57 2.70 2.48 2.70 2.45 2.30 2.49 2.57 2.50 2.62 2.43 2.31 2.07 2.53 2.50 2.38 2.38 2.57 2.12 2.89 2.61 2.42 2.35 2.48 2.46 2.54 2.77 2.71 2.81 2.78 2.62 2.30 3.00 2.60 2.35 2.62 2.07 2.81 2.65 2.63 2.21 2.66 2.76 2.58 2.62 2.55 3.18 | 1.97 2.31 2.22 2.42 2.34 2.19 2.19 2.00 2.27 0.00 2.40 2.43 2.43 2.47 2.19 2.00 2.27 2.21 2.58 2.48 3.00 2.50 2.67 2.84 2.27 2.24 2.41 2.23 2.65 2.57 2.64 2.55 2.24 2.23 2.38 2.45 2.34 2.57 2.34 2.57 2.32 2.75 2.05 2.02 2.49 2.54 2.77 2.49 3.32 3.00 2.25 2.16 2.44 2.35 2.59 2.10 2.76 2.54 2.88 3.27 2.42 2.45 2.63 2.09 2.73 3.20 2.84 3.18 | 51 1,254 864 144 169 131 307 129 106 0 1,179 42 709 613 11 2 296 255 30 36 28 5 17 10 2,489 56 196 78 117 22 22 128 1,992 1,740 930 45 25 27 41 33 3 215 199 239 36 48 14 14 27 112 77 112 89 31 959 30 82 254 147 28 127 35 9 81 31 52 24 41 98 46 33 44 11 24 1 302 1 40 46 2 15 3 15 5 3 24 11 2 0 0 | 4 123 61 38 13 9 42 15 2 0 17 9 5 4 2 0 2 5 4 2 4 2 132 9 23 5 13 2 2 21 66 38 241 6 1 13 11 14 1 17 15 136 1 3 0 1 0 9 16 9 10 4 6 302 1 40 46 7 110 12 3 12 2 15 7 3 24 11 2 0 0 | 5.6 6.9 10.5 2.9 5.1 6.2 6.0 12.3 2.9 0.0 5.4 1.8 7.0 8.7 3.6 20.0 5.3 6.0 0.5 1.2 2.2 4.0 2.1 1.3 4.5 2.1 2.2 1.9 2.2 1.8 5.6 6.4 3.9 2.8 2.8 5.0 0.4 1.6 1.5 0.0 0.0 5.4 1.2 8.7 1.2 3.5 3.6 4.3 5.5 1.9 2.8 1.5 2.8 3.4 6.0 1.9 3.5 4.7 6.3 0.5 0.0 2.0 0.0 0.0 0.0 0.0 | 1.5 3.2 4.2 2.5 2.7 3.1 2.5 2.7 1.8 0.0 2.3 0.9 3.1 3.6 2.8 0.0 2.2 2.8 0.4 1.0 1.7 0.0 0.0 2.7 1.4 3.3 3.9 2.3 1.6 3.2 0.4 1.0 0.9 0.0 0.0 2.5 2.8 1.9 3.0 4.1 1.1 1.7 1.8 2.2 2.5 0.2 5.4 0.0 0.6 0.0 | | |

Table 11.
Housing Occupancy and Tenure: 2010—Con.

[For information on confidentiality protection, nonsampling error, and definitions, see Selected Appendixes at <www.census.gov/prod/cen2010/cph-1-a.pdf>]

| State County County Subdivision Place | Total housing units | Occupied housing units | | | | | | Vacant housing units | | | | |
|--|---------------------------|------------------------|----------------|--|--------------------|-----------------------------|------------------------------|----------------------|--|----------------------|----------------|--------|
| | | Total | Owner occupied | | Renter occupied | Average household size | | Total | For seasonal, recrea- tional, or occasional use | Vacancy rate | | |
| | | | Number | Percent of occupied housing units | | Owner- occupied units | Renter- occupied units | | | Available housing | Home- owner | Rental |
| | | | | | | | | | | | | |
| Franklin County—Con. | | | | | | | | | | | | |
| Whitewater township..... | 1,051 | 988 | 856 | 86.6 | 132 | 2.71 | 2.73 | 63 | 11 | 2.2 | 1.5 | 6.3 |
| New Trenton CDP..... | 113 | 105 | 80 | 76.2 | 25 | 2.23 | 2.96 | 8 | 0 | 5.4 | 3.6 | 10.7 |
| Fulton County..... | 9,708 | 8,237 | 6,254 | 75.9 | 1,983 | 2.54 | 2.38 | 1,471 | 688 | 4.4 | 2.6 | 9.8 |
| Aubbeenaubbee township..... | 728 | 558 | 442 | 79.2 | 116 | 2.67 | 2.32 | 170 | 82 | 2.4 | 1.5 | 5.6 |
| Henry township..... | 1,224 | 1,098 | 850 | 77.4 | 248 | 2.83 | 2.60 | 126 | 19 | 4.7 | 2.7 | 11.0 |
| Akron town..... | 472 | 411 | 264 | 64.2 | 147 | 2.94 | 2.65 | 61 | 1 | 8.2 | 4.3 | 14.5 |
| Liberty township..... | 889 | 657 | 560 | 85.2 | 97 | 2.43 | 2.62 | 232 | 171 | 4.8 | 2.8 | 14.7 |
| Fulton town..... | 145 | 128 | 100 | 78.1 | 28 | 2.64 | 2.46 | 17 | 1 | 6.6 | 2.9 | 17.6 |
| Newcastle township..... | 547 | 503 | 399 | 79.3 | 104 | 2.73 | 2.95 | 44 | 9 | 3.6 | 1.5 | 11.0 |
| Richland township..... | 502 | 432 | 368 | 85.2 | 64 | 2.68 | 3.05 | 70 | 28 | 3.8 | 3.1 | 7.1 |
| Rochester township..... | 4,838 | 4,192 | 2,978 | 71.0 | 1,214 | 2.44 | 2.22 | 646 | 270 | 4.9 | 2.7 | 9.7 |
| Rochester city..... | 3,211 | 2,702 | 1,686 | 62.4 | 1,016 | 2.33 | 2.13 | 509 | 228 | 6.0 | 3.4 | 9.9 |
| Union township..... | 727 | 566 | 451 | 79.7 | 115 | 2.44 | 2.57 | 161 | 101 | 4.0 | 2.8 | 8.6 |
| Kewanna town..... | 283 | 251 | 180 | 71.7 | 71 | 2.39 | 2.56 | 32 | 2 | 6.0 | 3.2 | 12.3 |
| Wayne township..... | 253 | 231 | 206 | 89.2 | 25 | 2.50 | 2.16 | 22 | 8 | 1.7 | 1.4 | 3.8 |
| Gibson County..... | 14,645 | 13,255 | 10,166 | 76.7 | 3,089 | 2.54 | 2.24 | 1,390 | 150 | 3.9 | 2.1 | 9.3 |
| Barton township..... | 720 | 664 | 559 | 84.2 | 105 | 2.54 | 2.46 | 56 | 11 | 1.3 | 0.5 | 5.4 |
| Mackey town..... | 50 | 45 | 34 | 75.6 | 11 | 2.38 | 2.27 | 5 | 0 | 2.1 | 2.8 | 0.0 |
| Somerville town (part)..... | 120 | 109 | 90 | 82.6 | 19 | 2.71 | 2.42 | 11 | 0 | 0.9 | 1.1 | 0.0 |
| Center township..... | 609 | 539 | 488 | 90.5 | 51 | 2.48 | 2.53 | 70 | 7 | 5.2 | 3.7 | 17.7 |
| Francisco town..... | 226 | 189 | 166 | 87.8 | 23 | 2.46 | 2.65 | 37 | 3 | 9.9 | 7.7 | 23.3 |
| Columbia township..... | 1,757 | 1,530 | 1,115 | 72.9 | 415 | 2.37 | 2.20 | 227 | 19 | 5.2 | 2.0 | 12.9 |
| Oakland City city..... | 1,157 | 973 | 614 | 63.1 | 359 | 2.26 | 2.15 | 184 | 8 | 7.3 | 3.3 | 13.5 |
| Somerville town (part)..... | 1 | 1 | 1 | 100.0 | 0 | 3.00 | 0.00 | 0 | 0 | 0.0 | 0.0 | (X) |
| Johnson township..... | 1,605 | 1,540 | 1,313 | 85.3 | 227 | 2.78 | 1.89 | 65 | 4 | 2.0 | 1.0 | 7.7 |
| Haubstadt town..... | 701 | 667 | 517 | 77.5 | 150 | 2.52 | 1.77 | 34 | 2 | 3.0 | 1.1 | 9.0 |
| Montgomery township..... | 1,645 | 1,506 | 1,227 | 81.5 | 279 | 2.67 | 2.38 | 139 | 10 | 2.3 | 1.2 | 6.7 |
| Owensville town..... | 567 | 510 | 359 | 70.4 | 151 | 2.57 | 2.04 | 57 | 6 | 3.2 | 1.6 | 6.8 |
| Patoka township..... | 5,341 | 4,806 | 3,253 | 67.7 | 1,553 | 2.44 | 2.26 | 535 | 19 | 5.3 | 3.3 | 9.1 |
| Princeton city..... | 3,976 | 3,516 | 2,072 | 58.9 | 1,444 | 2.40 | 2.27 | 460 | 14 | 6.4 | 4.4 | 9.2 |
| Union township..... | 1,779 | 1,672 | 1,334 | 79.8 | 338 | 2.59 | 2.19 | 107 | 3 | 3.2 | 1.8 | 8.6 |
| Fort Branch town..... | 1,244 | 1,162 | 885 | 76.2 | 277 | 2.50 | 2.00 | 82 | 0 | 4.0 | 2.4 | 8.9 |
| Wabash township..... | 27 | 18 | 12 | 66.7 | 6 | 1.58 | 1.83 | 9 | 7 | 0.0 | 0.0 | 0.0 |
| Washington township..... | 345 | 307 | 288 | 93.8 | 19 | 2.58 | 2.16 | 38 | 7 | 1.0 | 1.0 | 0.0 |
| White River township..... | 817 | 673 | 577 | 85.7 | 96 | 2.52 | 2.43 | 144 | 63 | 2.8 | 1.0 | 12.3 |
| Hazleton town..... | 120 | 108 | 89 | 82.4 | 19 | 2.49 | 2.16 | 12 | 1 | 0.0 | 0.0 | 0.0 |
| Patoka town..... | 344 | 295 | 249 | 84.4 | 46 | 2.45 | 2.70 | 49 | 5 | 5.4 | 1.6 | 21.3 |
| Grant County..... | 30,443 | 27,245 | 19,062 | 70.0 | 8,183 | 2.44 | 2.26 | 3,198 | 159 | 5.9 | 2.5 | 12.9 |
| Center township..... | 10,189 | 8,717 | 5,315 | 61.0 | 3,402 | 2.32 | 2.31 | 1,472 | 36 | 8.9 | 4.0 | 15.6 |
| Gas City city (part)..... | 7 | 6 | 4 | 66.7 | 2 | 1.75 | 1.00 | 1 | 0 | 0.0 | 0.0 | 0.0 |
| Marion city (part)..... | 8,611 | 7,289 | 4,151 | 56.9 | 3,138 | 2.31 | 2.29 | 1,322 | 30 | 9.4 | 4.4 | 15.3 |
| Fairmount township..... | 1,909 | 1,755 | 1,375 | 78.3 | 380 | 2.48 | 2.18 | 154 | 8 | 3.9 | 1.6 | 11.1 |
| Fairmount town..... | 1,350 | 1,241 | 935 | 75.3 | 306 | 2.45 | 2.17 | 109 | 6 | 3.5 | 1.3 | 9.7 |
| Fowler town..... | 113 | 100 | 77 | 77.0 | 23 | 2.73 | 2.22 | 13 | 0 | 9.7 | 4.9 | 22.6 |
| Franklin township..... | 3,553 | 3,123 | 1,889 | 60.5 | 1,234 | 2.32 | 2.17 | 430 | 12 | 6.6 | 2.5 | 12.3 |
| Herbst CDP (part)..... | 22 | 21 | 16 | 76.2 | 5 | 2.94 | 3.20 | 1 | 0 | 0.0 | 0.0 | 0.0 |
| Marion city (part)..... | 2,896 | 2,506 | 1,371 | 54.7 | 1,135 | 2.26 | 2.14 | 390 | 8 | 7.6 | 3.0 | 12.7 |
| Sweetser town (part)..... | 96 | 89 | 74 | 83.1 | 15 | 2.84 | 3.27 | 7 | 0 | 5.3 | 1.3 | 21.1 |
| Green township..... | 225 | 201 | 164 | 81.6 | 37 | 2.37 | 3.03 | 24 | 4 | 1.0 | 0.6 | 2.6 |
| Point Isabel CDP..... | 45 | 35 | 28 | 80.0 | 7 | 2.32 | 3.71 | 10 | 0 | 2.7 | 3.4 | 0.0 |
| Jefferson township..... | 1,758 | 1,619 | 1,228 | 75.8 | 391 | 2.67 | 2.52 | 139 | 14 | 3.6 | 1.7 | 9.0 |
| Gas City city (part)..... | 2 | 1 | 1 | 100.0 | 0 | 2.00 | 0.00 | 1 | 0 | 0.0 | 0.0 | (X) |
| Matthews town..... | 254 | 234 | 187 | 79.9 | 47 | 2.49 | 2.79 | 20 | 1 | 3.7 | 2.1 | 9.6 |
| Upland town..... | 949 | 872 | 590 | 67.7 | 282 | 2.71 | 2.37 | 77 | 6 | 4.4 | 1.8 | 9.3 |
| Liberty township..... | 428 | 389 | 302 | 77.6 | 87 | 2.69 | 2.48 | 39 | 1 | 3.2 | 0.7 | 11.2 |
| Marion city (part)..... | 0 | 0 | 0 | (X) | 0 | 0.00 | 0.00 | 0 | 0 | (X) | (X) | (X) |
| Mill township..... | 4,809 | 4,395 | 3,249 | 73.9 | 1,146 | 2.51 | 2.32 | 414 | 25 | 4.9 | 2.0 | 12.3 |
| Gas City city (part)..... | 2,588 | 2,403 | 1,719 | 71.5 | 684 | 2.53 | 2.25 | 185 | 6 | 3.8 | 2.4 | 7.2 |
| Jonesboro city..... | 770 | 684 | 523 | 76.5 | 161 | 2.57 | 2.55 | 86 | 1 | 5.9 | 1.7 | 17.4 |
| Marion city (part)..... | 110 | 88 | 3 | 3.4 | 85 | 1.33 | 1.49 | 22 | 8 | 13.7 | 0.0 | 14.1 |
| Monroe township..... | 669 | 628 | 563 | 89.6 | 65 | 2.67 | 2.65 | 41 | 8 | 1.6 | 1.2 | 4.3 |
| Gas City city (part)..... | 0 | 0 | 0 | (X) | 0 | 0.00 | 0.00 | 0 | 0 | (X) | (X) | (X) |
| Marion city (part)..... | 30 | 29 | 23 | 79.3 | 6 | 3.26 | 3.17 | 1 | 0 | 3.3 | 4.2 | 0.0 |
| Pleasant township..... | 3,166 | 2,988 | 2,207 | 73.9 | 781 | 2.44 | 1.81 | 178 | 29 | 3.5 | 1.9 | 7.7 |
| Jalapa CDP..... | 72 | 68 | 61 | 89.7 | 7 | 2.48 | 2.86 | 4 | 0 | 1.4 | 0.0 | 12.5 |
| Marion city (part)..... | 1,430 | 1,353 | 818 | 60.5 | 535 | 2.32 | 1.67 | 77 | 10 | 4.1 | 2.0 | 7.1 |
| Sweetser town (part)..... | 436 | 405 | 306 | 75.6 | 99 | 2.46 | 2.20 | 31 | 7 | 2.6 | 3.2 | 1.0 |
| Richland township..... | 431 | 390 | 302 | 77.4 | 88 | 2.55 | 2.23 | 41 | 2 | 5.3 | 2.6 | 13.7 |
| Converse town (part)..... | 134 | 117 | 72 | 61.5 | 45 | 2.65 | 1.80 | 17 | 0 | 10.7 | 5.3 | 18.2 |
| Mier CDP..... | 36 | 32 | 25 | 78.1 | 7 | 2.52 | 2.14 | 4 | 0 | 5.9 | 0.0 | 22.2 |
| Sweetser town (part)..... | 0 | 0 | 0 | (X) | 0 | 0.00 | 0.00 | 0 | 0 | (X) | (X) | (X) |
| Sims township..... | 757 | 704 | 609 | 86.5 | 95 | 2.51 | 2.62 | 53 | 2 | 3.3 | 1.9 | 11.2 |
| Herbst CDP (part)..... | 25 | 24 | 21 | 87.5 | 3 | 2.00 | 2.33 | 1 | 0 | 0.0 | 0.0 | 0.0 |
| Sims CDP..... | 78 | 68 | 55 | 80.9 | 13 | 2.25 | 2.46 | 10 | 0 | 1.4 | 1.7 | 0.0 |
| Swayzee town..... | 426 | 393 | 335 | 85.2 | 58 | 2.46 | 2.71 | 33 | 2 | 4.6 | 2.9 | 13.4 |
| Van Buren township..... | 838 | 768 | 617 | 80.3 | 151 | 2.53 | 2.48 | 70 | 3 | 3.7 | 1.6 | 11.6 |
| Landess CDP (part)..... | 39 | 37 | 31 | 83.8 | 6 | 2.81 | 2.67 | 2 | 0 | 2.6 | 0.0 | 14.3 |

Table 11.
Housing Occupancy and Tenure: 2010—Con.

[For information on confidentiality protection, nonsampling error, and definitions, see Selected Appendixes at <www.census.gov/prod/cen2010/cph-1-a.pdf>]

| State County County Subdivision Place | Total housing units | Occupied housing units | | | | | | Vacant housing units | | | | |
|--|---------------------------|------------------------|----------------|--|--------------------|-----------------------------|------------------------------|----------------------|--|----------------------|----------------|--------|
| | | Total | Owner occupied | | Renter occupied | Average household size | | Total | For seasonal, recrea- tional, or occasional use | Vacancy rate | | |
| | | | Number | Percent of occupied housing units | | Owner- occupied units | Renter- occupied units | | | Available housing | Home- owner | Rental |
| Grant County—Con. | | | | | | | | | | | | |
| Van Buren township—Con. | | | | | | | | | | | | |
| Van Buren town..... | 401 | 357 | 261 | 73.1 | 96 | 2.45 | 2.34 | 44 | 2 | 5.0 | 2.6 | 11.0 |
| Washington township..... | 1,711 | 1,568 | 1,242 | 79.2 | 326 | 2.43 | 2.42 | 143 | 15 | 4.1 | 2.4 | 9.9 |
| Landess CDP (part)..... | 36 | 33 | 25 | 75.8 | 8 | 2.60 | 2.50 | 3 | 0 | 5.6 | 7.1 | 0.0 |
| Marion city (part)..... | 638 | 563 | 333 | 59.1 | 230 | 2.12 | 2.43 | 75 | 3 | 5.7 | 2.6 | 9.8 |
| Greene County..... | 15,211 | 13,487 | 10,548 | 78.2 | 2,939 | 2.47 | 2.32 | 1,724 | 352 | 4.2 | 2.4 | 9.9 |
| Beech Creek township..... | 1,072 | 983 | 866 | 88.1 | 117 | 2.65 | 2.53 | 89 | 14 | 4.3 | 1.7 | 19.9 |
| Cass township..... | 163 | 145 | 113 | 77.9 | 32 | 2.40 | 2.72 | 18 | 4 | 3.3 | 3.4 | 3.0 |
| Newberry town..... | 93 | 81 | 67 | 82.7 | 14 | 2.30 | 2.79 | 12 | 1 | 5.8 | 5.6 | 6.7 |
| Center township..... | 1,518 | 1,383 | 1,190 | 86.0 | 193 | 2.53 | 2.74 | 135 | 22 | 4.2 | 4.0 | 5.4 |
| Fairplay township..... | 310 | 261 | 204 | 78.2 | 57 | 2.17 | 2.33 | 49 | 32 | 1.1 | 1.0 | 1.7 |
| Switz City town (part)..... | 64 | 58 | 35 | 60.3 | 23 | 2.43 | 2.00 | 6 | 0 | 3.3 | 2.8 | 4.2 |
| Grant township..... | 324 | 293 | 255 | 87.0 | 38 | 2.58 | 2.16 | 31 | 2 | 3.2 | 1.5 | 13.3 |
| Switz City town (part)..... | 72 | 65 | 60 | 92.3 | 5 | 2.47 | 2.80 | 7 | 0 | 1.5 | 1.6 | 0.0 |
| Highland township..... | 337 | 288 | 248 | 86.1 | 40 | 2.51 | 2.40 | 49 | 24 | 3.6 | 3.1 | 6.8 |
| Jackson township..... | 866 | 768 | 671 | 87.4 | 97 | 2.52 | 2.61 | 98 | 19 | 3.6 | 2.6 | 10.2 |
| Owensburg CDP..... | 191 | 168 | 138 | 82.1 | 30 | 2.35 | 2.73 | 23 | 2 | 4.0 | 2.8 | 9.1 |
| Jefferson township..... | 997 | 864 | 655 | 75.8 | 209 | 2.48 | 2.26 | 133 | 23 | 4.4 | 2.3 | 10.6 |
| Worthington town..... | 716 | 625 | 444 | 71.0 | 181 | 2.39 | 2.22 | 91 | 7 | 5.0 | 2.5 | 10.8 |
| Richland township..... | 2,358 | 2,110 | 1,537 | 72.8 | 573 | 2.41 | 2.09 | 248 | 34 | 5.1 | 2.3 | 11.9 |
| Bloomfield town..... | 1,263 | 1,109 | 658 | 59.3 | 451 | 2.29 | 1.98 | 154 | 14 | 6.7 | 3.1 | 11.4 |
| Smith township..... | 168 | 152 | 131 | 86.2 | 21 | 2.50 | 2.62 | 16 | 2 | 1.3 | 0.0 | 8.7 |
| Stafford township..... | 204 | 178 | 152 | 85.4 | 26 | 2.49 | 2.65 | 26 | 10 | 2.2 | 1.9 | 3.7 |
| Stockton township..... | 4,036 | 3,556 | 2,574 | 72.4 | 982 | 2.40 | 2.26 | 480 | 88 | 4.3 | 2.3 | 9.0 |
| Linton city..... | 2,660 | 2,325 | 1,557 | 67.0 | 768 | 2.30 | 2.31 | 335 | 15 | 5.3 | 3.0 | 9.6 |
| Taylor township..... | 537 | 482 | 417 | 86.5 | 65 | 2.53 | 2.20 | 55 | 21 | 2.8 | 1.4 | 11.0 |
| Scotland CDP..... | 62 | 55 | 48 | 87.3 | 7 | 2.44 | 2.43 | 7 | 0 | 3.5 | 0.0 | 22.2 |
| Washington township..... | 524 | 445 | 356 | 80.0 | 89 | 2.50 | 2.66 | 79 | 23 | 4.1 | 1.9 | 11.9 |
| Lyons town..... | 310 | 270 | 203 | 75.2 | 67 | 2.42 | 2.84 | 40 | 4 | 5.6 | 3.3 | 11.8 |
| Wright township..... | 1,797 | 1,579 | 1,179 | 74.7 | 400 | 2.47 | 2.40 | 218 | 34 | 4.3 | 2.7 | 8.8 |
| Jasonville city..... | 1,022 | 882 | 575 | 65.2 | 307 | 2.48 | 2.44 | 140 | 7 | 6.5 | 4.4 | 10.1 |
| Hamilton County..... | 106,772 | 99,835 | 79,932 | 80.1 | 19,903 | 2.85 | 2.25 | 6,937 | 817 | 4.0 | 2.0 | 11.3 |
| Adams township..... | 2,056 | 1,859 | 1,445 | 77.7 | 414 | 2.59 | 2.67 | 197 | 15 | 5.8 | 3.6 | 13.0 |
| Sheridan town..... | 1,139 | 1,013 | 731 | 72.2 | 282 | 2.60 | 2.69 | 126 | 3 | 7.8 | 4.5 | 15.3 |
| Clay township..... | 32,375 | 30,570 | 24,739 | 80.9 | 5,831 | 2.85 | 2.08 | 1,805 | 258 | 3.6 | 1.7 | 10.6 |
| Carmel city (part)..... | 30,331 | 28,618 | 23,346 | 81.6 | 5,272 | 2.88 | 2.04 | 1,713 | 256 | 3.6 | 1.7 | 11.2 |
| Delaware township..... | 13,553 | 12,595 | 8,835 | 70.1 | 3,760 | 2.60 | 2.04 | 958 | 91 | 4.7 | 1.4 | 11.8 |
| Fishers town (part)..... | 12,320 | 11,678 | 8,205 | 70.3 | 3,473 | 2.61 | 2.06 | 642 | 84 | 3.7 | 1.2 | 9.2 |
| Noblesville city (part)..... | 600 | 322 | 86 | 26.7 | 236 | 1.88 | 1.69 | 278 | 1 | 32.1 | 8.5 | 37.6 |
| Fall Creek township..... | 17,542 | 16,805 | 15,334 | 91.2 | 1,471 | 3.11 | 2.65 | 737 | 90 | 2.3 | 1.9 | 6.2 |
| Fishers town (part)..... | 16,191 | 15,540 | 14,201 | 91.4 | 1,339 | 3.15 | 2.64 | 651 | 76 | 2.2 | 1.8 | 6.3 |
| Fortville town (part)..... | 0 | 0 | 0 | (X) | 0 | 0.00 | 0.00 | 0 | 0 | (X) | (X) | (X) |
| Noblesville city (part)..... | 366 | 337 | 287 | 85.2 | 50 | 2.60 | 3.10 | 29 | 1 | 5.6 | 5.3 | 7.4 |
| Jackson township..... | 4,367 | 3,959 | 3,124 | 78.9 | 835 | 2.60 | 2.58 | 408 | 89 | 4.2 | 2.8 | 9.1 |
| Arcadia town..... | 683 | 612 | 400 | 65.4 | 212 | 2.67 | 2.55 | 71 | 0 | 4.3 | 3.8 | 5.3 |
| Atlanta town..... | 302 | 265 | 214 | 80.8 | 51 | 2.64 | 2.90 | 37 | 1 | 8.3 | 1.4 | 28.8 |
| Cicero town..... | 2,167 | 1,952 | 1,528 | 78.3 | 424 | 2.47 | 2.46 | 215 | 71 | 4.4 | 3.3 | 8.2 |
| Noblesville township..... | 20,122 | 18,546 | 14,191 | 76.5 | 4,355 | 2.80 | 2.30 | 1,576 | 187 | 4.7 | 2.3 | 11.6 |
| Carmel city (part)..... | 0 | 0 | 0 | (X) | 0 | 0.00 | 0.00 | 0 | 0 | (X) | (X) | (X) |
| Noblesville city (part)..... | 17,860 | 16,418 | 12,395 | 75.5 | 4,023 | 2.83 | 2.28 | 1,442 | 170 | 4.9 | 2.4 | 11.8 |
| Westfield town (part)..... | 0 | 0 | 0 | (X) | 0 | 0.00 | 0.00 | 0 | 0 | (X) | (X) | (X) |
| Washington township..... | 12,477 | 11,672 | 9,306 | 79.7 | 2,366 | 2.93 | 2.33 | 805 | 71 | 4.3 | 2.5 | 11.1 |
| Carmel city (part)..... | 407 | 379 | 1 | 0.3 | 378 | 2.00 | 1.58 | 28 | 1 | 4.9 | 0.0 | 5.0 |
| Westfield town (part)..... | 11,209 | 10,490 | 8,644 | 82.4 | 1,846 | 2.94 | 2.44 | 719 | 62 | 4.4 | 2.5 | 12.2 |
| Wayne township..... | 3,252 | 2,896 | 2,198 | 75.9 | 698 | 2.75 | 2.65 | 356 | 13 | 8.4 | 2.0 | 24.1 |
| Noblesville city (part)..... | 2,295 | 2,003 | 1,469 | 73.3 | 534 | 2.84 | 2.73 | 292 | 7 | 10.8 | 2.6 | 27.6 |
| White River township..... | 1,028 | 933 | 760 | 81.5 | 173 | 2.68 | 2.59 | 95 | 3 | 2.3 | 1.4 | 5.9 |
| Hancock County..... | 28,125 | 26,304 | 20,876 | 79.4 | 5,428 | 2.70 | 2.41 | 1,821 | 87 | 3.8 | 2.0 | 9.9 |
| Blue River township..... | 542 | 521 | 482 | 92.5 | 39 | 2.72 | 2.69 | 21 | 2 | 2.4 | 2.0 | 7.1 |
| Brandywine township..... | 892 | 848 | 758 | 89.4 | 90 | 2.79 | 3.04 | 44 | 2 | 1.6 | 1.0 | 6.1 |
| Greenfield city (part)..... | 5 | 5 | 5 | 100.0 | 0 | 3.00 | 0.00 | 0 | 0 | 0.0 | 0.0 | (X) |
| Brown township..... | 1,067 | 975 | 813 | 83.4 | 162 | 2.63 | 2.69 | 92 | 3 | 2.3 | 1.2 | 7.4 |
| Shirley town (part)..... | 273 | 245 | 184 | 75.1 | 61 | 2.57 | 2.64 | 28 | 0 | 2.8 | 1.1 | 7.6 |
| Wilkinson town..... | 197 | 176 | 141 | 80.1 | 35 | 2.57 | 2.49 | 21 | 0 | 1.7 | 0.0 | 7.9 |
| Buck Creek township..... | 3,158 | 3,025 | 2,838 | 93.8 | 187 | 2.76 | 2.90 | 133 | 9 | 1.8 | 1.7 | 4.1 |
| Cumberland town (part)..... | 750 | 724 | 701 | 96.8 | 23 | 2.67 | 3.00 | 26 | 2 | 2.2 | 2.2 | 0.0 |
| Center township..... | 10,909 | 9,992 | 7,074 | 70.8 | 2,918 | 2.58 | 2.40 | 917 | 49 | 5.6 | 2.8 | 11.8 |
| Greenfield city (part)..... | 8,813 | 7,978 | 5,274 | 66.1 | 2,704 | 2.57 | 2.40 | 835 | 44 | 6.5 | 3.4 | 12.1 |
| Green township..... | 663 | 632 | 581 | 91.9 | 51 | 2.63 | 2.65 | 31 | 1 | 1.9 | 1.5 | 5.6 |
| Jackson township..... | 696 | 655 | 568 | 86.7 | 87 | 2.69 | 2.95 | 41 | 1 | 1.8 | 1.7 | 2.2 |
| Sugar Creek township..... | 5,876 | 5,590 | 4,562 | 81.6 | 1,028 | 2.76 | 2.20 | 286 | 12 | 2.9 | 1.4 | 9.0 |
| Cumberland town (part)..... | 277 | 265 | 247 | 93.2 | 18 | 2.38 | 2.22 | 12 | 1 | 2.6 | 2.4 | 5.3 |
| New Palestine town..... | 825 | 779 | 604 | 77.5 | 175 | 2.73 | 2.31 | 46 | 1 | 3.2 | 1.6 | 8.3 |
| Spring Lake town..... | 98 | 95 | 87 | 91.6 | 8 | 2.25 | 2.75 | 3 | 0 | 1.0 | 1.1 | 0.0 |
| Vernon township..... | 4,322 | 4,066 | 3,200 | 78.7 | 866 | 2.79 | 2.40 | 256 | 8 | 3.2 | 2.0 | 7.7 |
| Fortville town (part)..... | 1,705 | 1,553 | 992 | 63.9 | 561 | 2.63 | 2.35 | 152 | 0 | 5.1 | 2.5 | 9.5 |
| McCordsville town..... | 1,717 | 1,653 | 1,405 | 85.0 | 248 | 2.98 | 2.48 | 64 | 5 | 2.1 | 1.7 | 4.2 |

Table 11.
Housing Occupancy and Tenure: 2010—Con.

[For information on confidentiality protection, nonsampling error, and definitions, see Selected Appendixes at <www.census.gov/prod/cen2010/cph-1-a.pdf>]

| State County County Subdivision Place | Total housing units | Occupied housing units | | | | | | Vacant housing units | | | | |
|--|---------------------------|------------------------|----------------|--|--------------------|-----------------------------|------------------------------|----------------------|--|----------------------|----------------|--------|
| | | Total | Owner occupied | | Renter occupied | Average household size | | Total | For seasonal, recrea- tional, or occasional use | Vacancy rate | | |
| | | | Number | Percent of occupied housing units | | Owner- occupied units | Renter- occupied units | | | Available housing | Home- owner | Rental |
| | | | | | | | | | | | | |
| Harrison County..... | 16,534 | 15,192 | 12,416 | 81.7 | 2,776 | 2.61 | 2.34 | 1,342 | 206 | 3.1 | 1.7 | 8.9 |
| Blue River township..... | 889 | 809 | 672 | 83.1 | 137 | 2.61 | 2.25 | 80 | 12 | 3.2 | 2.0 | 8.6 |
| Milltown town (part)..... | 188 | 162 | 105 | 64.8 | 57 | 2.37 | 1.96 | 26 | 2 | 9.5 | 6.3 | 14.9 |
| Boone township..... | 628 | 545 | 458 | 84.0 | 87 | 2.57 | 2.44 | 83 | 20 | 3.5 | 2.3 | 9.4 |
| Laconia town..... | 25 | 21 | 11 | 52.4 | 10 | 2.91 | 1.80 | 4 | 0 | 8.7 | 15.4 | 0.0 |
| Franklin township..... | 1,676 | 1,567 | 1,421 | 90.7 | 146 | 2.63 | 2.50 | 109 | 9 | 3.1 | 1.5 | 16.0 |
| Lanesville town..... | 280 | 241 | 185 | 76.8 | 56 | 2.33 | 2.38 | 39 | 0 | 10.7 | 3.1 | 28.8 |
| Harrison township..... | 5,282 | 4,890 | 3,580 | 73.2 | 1,310 | 2.58 | 2.15 | 392 | 44 | 3.9 | 1.6 | 9.7 |
| Corydon town..... | 1,491 | 1,341 | 735 | 54.8 | 606 | 2.32 | 1.92 | 150 | 10 | 5.3 | 2.4 | 8.5 |
| Heth township..... | 573 | 509 | 431 | 84.7 | 78 | 2.53 | 2.41 | 64 | 13 | 5.2 | 2.2 | 18.8 |
| Mauckport town..... | 44 | 36 | 21 | 58.3 | 15 | 2.00 | 2.60 | 8 | 0 | 12.2 | 4.5 | 21.1 |
| Jackson township..... | 2,417 | 2,281 | 1,964 | 86.1 | 317 | 2.66 | 2.55 | 136 | 9 | 2.1 | 1.3 | 6.7 |
| Crandall town..... | 73 | 66 | 49 | 74.2 | 17 | 2.16 | 2.71 | 7 | 1 | 2.9 | 0.0 | 10.5 |
| New Salisbury CDP..... | 261 | 243 | 176 | 72.4 | 67 | 2.66 | 2.15 | 18 | 1 | 2.8 | 1.1 | 6.8 |
| Morgan township..... | 1,735 | 1,610 | 1,285 | 79.8 | 325 | 2.61 | 2.45 | 125 | 10 | 2.3 | 1.8 | 4.4 |
| Palmyra town..... | 423 | 388 | 254 | 65.5 | 134 | 2.44 | 2.31 | 35 | 2 | 3.5 | 3.8 | 2.9 |
| Posey township..... | 1,230 | 1,111 | 992 | 89.3 | 119 | 2.62 | 2.63 | 119 | 18 | 2.7 | 2.4 | 4.8 |
| Elizabeth town..... | 73 | 62 | 47 | 75.8 | 15 | 2.62 | 2.60 | 11 | 0 | 6.1 | 7.8 | 0.0 |
| Spencer township..... | 789 | 712 | 614 | 86.2 | 98 | 2.58 | 2.69 | 77 | 37 | 2.6 | 1.3 | 10.1 |
| Milltown town (part)..... | 6 | 5 | 5 | 100.0 | 0 | 2.40 | 0.00 | 1 | 0 | 16.7 | 0.0 | 100.0 |
| Taylor township..... | 345 | 305 | 263 | 86.2 | 42 | 2.56 | 2.55 | 40 | 11 | 1.0 | 1.1 | 0.0 |
| Washington township..... | 237 | 199 | 162 | 81.4 | 37 | 2.56 | 2.92 | 38 | 10 | 6.9 | 5.7 | 11.6 |
| New Amsterdam town..... | 20 | 11 | 8 | 72.7 | 3 | 2.50 | 2.33 | 9 | 2 | 20.0 | 10.0 | 40.0 |
| Webster township..... | 733 | 654 | 574 | 87.8 | 80 | 2.73 | 2.68 | 79 | 13 | 1.6 | 1.2 | 4.7 |
| New Middletown town..... | 39 | 32 | 26 | 81.3 | 6 | 2.69 | 3.83 | 7 | 0 | 3.0 | 3.7 | 0.0 |
| Hendricks County..... | 55,454 | 52,368 | 42,150 | 80.5 | 10,218 | 2.79 | 2.41 | 3,086 | 250 | 3.2 | 1.9 | 8.0 |
| Brown township..... | 4,040 | 3,923 | 3,581 | 91.3 | 342 | 2.99 | 2.55 | 117 | 14 | 1.5 | 1.1 | 4.7 |
| Brownsburg town (part)..... | 1,199 | 1,149 | 918 | 79.9 | 231 | 2.87 | 2.36 | 50 | 5 | 2.8 | 2.0 | 5.6 |
| Pittsboro town (part)..... | 0 | 0 | 0 | (X) | 0 | 0.00 | 0.00 | 0 | 0 | (X) | (X) | (X) |
| Center township..... | 4,802 | 4,509 | 3,317 | 73.6 | 1,192 | 2.75 | 2.44 | 293 | 16 | 3.8 | 1.7 | 9.0 |
| Danville town (part)..... | 3,587 | 3,342 | 2,268 | 67.9 | 1,074 | 2.78 | 2.39 | 245 | 11 | 4.5 | 1.8 | 9.7 |
| Clay township..... | 888 | 833 | 719 | 86.3 | 114 | 2.69 | 2.84 | 55 | 1 | 1.6 | 1.5 | 2.5 |
| Amo town..... | 150 | 141 | 116 | 82.3 | 25 | 2.77 | 3.20 | 9 | 0 | 1.4 | 0.8 | 3.8 |
| Coatesville town..... | 216 | 199 | 157 | 78.9 | 42 | 2.59 | 2.76 | 17 | 0 | 3.4 | 4.3 | 0.0 |
| Eel River township..... | 697 | 645 | 546 | 84.7 | 99 | 2.63 | 2.30 | 52 | 4 | 2.4 | 1.4 | 7.5 |
| Jamestown town (part)..... | 9 | 9 | 7 | 77.8 | 2 | 2.71 | 3.00 | 0 | 0 | 0.0 | 0.0 | 0.0 |
| North Salem town..... | 226 | 209 | 157 | 75.1 | 52 | 2.57 | 2.19 | 17 | 1 | 4.1 | 3.1 | 7.1 |
| Franklin township..... | 544 | 491 | 418 | 85.1 | 73 | 2.67 | 2.51 | 53 | 6 | 1.8 | 1.6 | 2.7 |
| Stilesville town..... | 139 | 124 | 100 | 80.6 | 24 | 2.39 | 3.21 | 15 | 0 | 3.1 | 3.8 | 0.0 |
| Guilford township..... | 10,792 | 10,097 | 6,785 | 67.2 | 3,312 | 2.63 | 2.23 | 695 | 79 | 4.0 | 2.2 | 7.4 |
| Plainfield town (part)..... | 8,770 | 8,203 | 5,344 | 65.1 | 2,859 | 2.58 | 2.23 | 567 | 68 | 3.9 | 2.1 | 7.2 |
| Liberty township..... | 2,254 | 2,115 | 1,794 | 84.8 | 321 | 2.71 | 2.85 | 139 | 6 | 2.4 | 1.9 | 5.2 |
| Clayton town..... | 383 | 358 | 250 | 69.8 | 108 | 2.74 | 2.67 | 25 | 0 | 3.2 | 4.2 | 0.9 |
| Plainfield town (part)..... | 93 | 90 | 83 | 92.2 | 7 | 4.05 | 4.71 | 3 | 0 | 2.2 | 2.4 | 0.0 |
| Lincoln township..... | 11,138 | 10,507 | 8,623 | 82.1 | 1,884 | 2.75 | 2.47 | 631 | 39 | 3.5 | 1.8 | 10.8 |
| Brownsburg town (part)..... | 7,064 | 6,695 | 5,210 | 77.8 | 1,485 | 2.71 | 2.36 | 369 | 29 | 3.2 | 1.7 | 7.9 |
| Marion township..... | 555 | 529 | 462 | 87.3 | 67 | 2.69 | 2.34 | 26 | 0 | 1.1 | 0.9 | 2.9 |
| Middle township..... | 2,318 | 2,217 | 1,960 | 88.4 | 257 | 2.82 | 2.51 | 101 | 17 | 1.6 | 1.3 | 4.0 |
| Brownsburg town (part)..... | 113 | 104 | 104 | 100.0 | 0 | 2.18 | 0.00 | 9 | 5 | 0.0 | 0.0 | (X) |
| Pittsboro town (part)..... | 1,128 | 1,072 | 884 | 82.5 | 188 | 2.80 | 2.39 | 56 | 9 | 2.2 | 2.0 | 3.0 |
| Union township..... | 732 | 688 | 578 | 84.0 | 110 | 2.76 | 2.37 | 44 | 2 | 2.3 | 1.5 | 6.0 |
| Lizton town..... | 218 | 197 | 130 | 66.0 | 67 | 2.57 | 2.30 | 21 | 0 | 5.3 | 4.4 | 6.9 |
| Washington township..... | 16,694 | 15,814 | 13,367 | 84.5 | 2,447 | 2.87 | 2.46 | 880 | 66 | 3.3 | 2.4 | 7.8 |
| Avon town..... | 4,742 | 4,457 | 3,549 | 79.6 | 908 | 2.89 | 2.32 | 285 | 17 | 4.1 | 3.4 | 6.7 |
| Danville town (part)..... | 2 | 2 | 2 | 100.0 | 0 | 4.00 | 0.00 | 0 | 0 | 0.0 | 0.0 | (X) |
| Plainfield town (part)..... | 1,523 | 1,454 | 1,295 | 89.1 | 159 | 3.06 | 3.40 | 69 | 7 | 2.0 | 1.8 | 3.6 |
| Henry County..... | 21,288 | 19,077 | 14,055 | 73.7 | 5,022 | 2.48 | 2.32 | 2,211 | 108 | 5.1 | 2.5 | 11.7 |
| Blue River township..... | 500 | 463 | 395 | 85.3 | 68 | 2.60 | 2.91 | 37 | 0 | 3.3 | 2.2 | 9.3 |
| Mooreland town..... | 169 | 145 | 110 | 75.9 | 35 | 2.58 | 2.60 | 24 | 0 | 7.1 | 5.2 | 12.5 |
| Dudley township..... | 454 | 398 | 335 | 84.2 | 63 | 2.57 | 2.87 | 56 | 3 | 2.4 | 2.6 | 1.6 |
| Straughn town..... | 97 | 81 | 65 | 80.2 | 16 | 2.65 | 3.13 | 16 | 0 | 2.4 | 2.9 | 0.0 |
| Fall Creek township..... | 1,953 | 1,785 | 1,426 | 79.9 | 359 | 2.58 | 2.39 | 168 | 16 | 4.4 | 2.0 | 12.8 |
| Middletown town..... | 998 | 894 | 609 | 68.1 | 285 | 2.58 | 2.35 | 104 | 7 | 4.8 | 1.6 | 11.2 |
| Franklin township..... | 486 | 446 | 356 | 79.8 | 90 | 2.55 | 2.76 | 40 | 2 | 3.2 | 1.4 | 10.0 |
| Lewisville town..... | 164 | 145 | 104 | 71.7 | 41 | 2.54 | 2.49 | 19 | 0 | 5.2 | 1.9 | 12.8 |
| New Castle city (part)..... | 0 | 0 | 0 | (X) | 0 | 0.00 | 0.00 | 0 | 0 | (X) | (X) | (X) |
| Greensboro township..... | 715 | 656 | 533 | 81.3 | 123 | 2.58 | 2.85 | 59 | 6 | 2.5 | 1.7 | 6.1 |
| Greensboro town..... | 67 | 61 | 50 | 82.0 | 11 | 2.20 | 3.00 | 6 | 1 | 3.2 | 3.8 | 0.0 |
| Kennard town..... | 181 | 160 | 134 | 83.8 | 26 | 2.84 | 3.50 | 21 | 1 | 2.4 | 2.2 | 3.7 |
| Shirley town (part)..... | 92 | 83 | 51 | 61.4 | 32 | 2.47 | 2.22 | 9 | 0 | 6.7 | 3.8 | 11.1 |
| Harrison township..... | 587 | 540 | 477 | 88.3 | 63 | 2.46 | 2.83 | 47 | 3 | 1.6 | 0.6 | 8.3 |
| Cadiz town..... | 56 | 51 | 32 | 62.7 | 19 | 2.59 | 3.53 | 5 | 0 | 3.7 | 0.0 | 9.5 |
| Henry township..... | 10,863 | 9,522 | 6,184 | 64.9 | 3,338 | 2.36 | 2.22 | 1,341 | 40 | 6.7 | 3.3 | 12.5 |
| New Castle city (part)..... | 9,002 | 7,769 | 4,638 | 59.7 | 3,131 | 2.34 | 2.21 | 1,233 | 29 | 7.8 | 4.0 | 13.0 |
| Jefferson township..... | 615 | 583 | 504 | 86.4 | 79 | 2.59 | 2.54 | 32 | 3 | 2.0 | 1.8 | 3.7 |
| Sulphur Springs town..... | 164 | 151 | 128 | 84.8 | 23 | 2.61 | 2.83 | 13 | 2 | 3.8 | 3.8 | 4.2 |
| Liberty township..... | 602 | 556 | 498 | 89.6 | 58 | 2.60 | 2.72 | 46 | 3 | 2.3 | 1.2 | 10.8 |
| Prairie township..... | 1,346 | 1,254 | 1,106 | 88.2 | 148 | 2.53 | 2.35 | 92 | 16 | 2.4 | 1.9 | 5.7 |
| Mount Summit town..... | 152 | 139 | 111 | 79.9 | 28 | 2.55 | 2.46 | 13 | 1 | 4.7 | 3.4 | 9.7 |

Table 11.
Housing Occupancy and Tenure: 2010—Con.

[For information on confidentiality protection, nonsampling error, and definitions, see Selected Appendixes at <www.census.gov/prod/cen2010/cph-1-a.pdf>]

| State County County Subdivision Place | Total housing units | Occupied housing units | | | | | | Vacant housing units | | | | |
|---|---|---|---|---|---|--|--|--|--|--|--|--|
| | | Total | Owner occupied | | Renter occupied | Average household size | | Total | For seasonal, recrea- tional, or occasional use | Vacancy rate | | |
| | | | Number | Percent of occupied housing units | | Owner- occupied units | Renter- occupied units | | | Available housing | Home- owner | Rental |
| | | | | | | | | | | | | |
| Henry County—Con. Prairie township—Con. Springport town..... Spiceland township..... Dunreith town..... Spiceland town..... Stoney Creek township..... Blountsville town..... Wayne township..... Knightstown town..... | 72 991 88 389 348 60 1,828 1,001 | 61 899 78 353 322 49 1,653 899 | 53 725 61 271 289 40 1,227 573 | 86.9 80.6 78.2 76.8 89.8 81.6 74.2 63.7 | 8 174 17 82 33 9 426 326 | 2.58 2.52 2.21 2.48 2.56 2.73 2.63 2.53 | 1.50 2.59 2.47 2.66 2.36 2.78 2.33 2.24 | 11 92 10 36 26 11 175 102 | 0 6 1 0 0 0 10 4 | 6.2 4.4 1.3 4.5 2.1 8.9 4.7 5.8 | 5.4 2.3 0.0 2.2 2.3 10.9 1.9 2.0 | 11.1 12.4 5.6 11.6 0.0 0.0 11.9 11.9 |
| Howard County..... Center township..... Kokomo city (part)..... Clay township..... Kokomo city (part)..... Ervin township..... Harrison township..... Kokomo city (part)..... Honey Creek township..... Russiaville town..... Howard township..... Kokomo city (part)..... Jackson township..... Liberty township..... Greentown town..... Monroe township..... Taylor township..... Indian Heights CDP..... Kokomo city (part)..... Union township..... | 38,679 22,736 20,671 1,565 40 879 4,169 1,364 866 486 1,072 0 233 2,042 1,069 560 4,138 1,272 935 419 | 34,301 19,530 17,663 1,473 33 830 3,861 1,263 797 434 1,003 0 213 1,888 964 524 3,801 1,150 889 381 | 24,177 12,268 10,735 1,375 29 749 2,610 379 690 347 893 0 194 1,553 686 486 3,017 872 627 342 | 70.5 62.8 60.8 93.3 87.9 90.2 67.6 30.0 86.6 80.0 89.0 (X) 91.1 82.3 71.2 92.7 79.4 75.8 70.5 89.8 | 10,124 7,262 6,928 98 4 81 1,251 884 107 87 110 0 19 335 278 38 784 278 262 39 | 2.44 2.29 2.28 2.64 2.90 2.68 2.63 2.66 2.72 2.63 2.59 0.00 2.82 2.59 2.53 2.68 2.43 2.47 2.42 2.71 | 2.23 2.21 2.20 2.66 3.25 2.69 2.09 2.05 2.17 2.09 2.39 0.00 2.58 2.19 2.08 2.47 2.50 3.10 2.06 2.64 | 4,378 3,206 3,008 92 7 49 308 101 69 52 69 0 20 154 105 36 337 122 46 38 | 260 152 123 5 0 6 43 10 2 1 7 0 2 16 7 4 23 3 4 0 | 6.3 8.0 8.3 2.6 5.6 1.8 4.8 5.4 5.8 8.0 1.2 (X) 3.1 4.0 6.1 1.3 5.0 5.6 3.3 4.5 | 3.3 4.2 4.5 1.6 6.3 0.8 2.5 3.1 2.7 4.5 1.2 3.0 2.7 4.5 1.2 2.8 3.6 2.6 3.9 | 12.8 13.7 13.6 15.5 0.0 10.0 9.2 6.4 10.1 11.2 4.3 (X) 4.8 9.7 10.0 2.6 12.9 11.1 4.7 9.3 |
| Huntington County..... Clear Creek township..... Dallas township..... Andrews town..... Huntington township..... Huntington city (part)..... Jackson township..... Roanoke town..... Jefferson township..... Mount Etna town (part)..... Lancaster township..... Mount Etna town (part)..... Polk township..... Mount Etna town (part)..... Rock Creek township..... Markle town (part)..... Salamonie township..... Warren town..... Union township..... Huntington city (part)..... Markle town (part)..... Warren township..... Wayne township..... Mount Etna town (part)..... | 15,805 731 904 512 8,931 7,487 1,704 756 330 14 472 29 195 7 562 277 973 600 490 0 1 276 237 1 | 14,218 701 801 435 7,913 6,566 1,581 680 304 13 438 23 176 5 521 259 849 515 470 0 1 251 213 1 | 10,983 659 683 344 5,514 4,350 1,398 589 270 10 387 16 156 4 436 197 628 376 436 0 0 227 189 1 | 77.2 94.0 85.3 79.1 69.7 66.3 88.4 86.6 88.8 76.9 88.4 69.6 88.6 80.0 83.7 76.1 74.0 73.0 92.8 (X) 0.0 90.4 88.7 100.0 | 3,235 42 118 91 2,399 2,216 183 91 34 3 51 7 20 1 85 62 221 139 34 0 1 24 24 0 | 2.55 2.74 2.62 2.63 2.49 2.51 2.59 2.60 2.44 2.20 2.65 2.31 2.49 2.75 2.63 2.55 2.51 2.48 2.61 0.00 0.00 2.64 2.52 2.00 | 2.42 2.95 2.77 2.67 2.41 2.41 2.24 2.00 2.91 2.67 2.45 1.57 3.05 3.00 2.41 2.31 2.13 2.19 2.85 0.00 2.00 3.00 2.63 0.00 | 1,587 30 103 77 1,018 921 123 76 26 1 34 6 19 2 41 18 124 85 20 0 0 25 24 0 | 79 2 3 1 36 26 9 3 5 0 4 3 1 0 1 0 10 6 4 0 0 2 2 0 | 5.7 1.8 7.2 10.9 6.9 7.5 3.8 5.8 1.3 0.0 3.3 11.5 4.9 0.0 2.4 2.6 7.5 9.2 0.8 (X) 0.0 4.5 6.5 0.0 | 3.4 1.5 3.6 4.9 4.4 4.7 2.4 3.6 1.4 0.0 2.8 0.0 4.3 0.0 1.8 1.0 3.8 4.7 0.7 (X) (X) 3.4 1.6 0.0 | 12.8 6.7 23.3 27.7 12.2 12.5 13.2 18.0 0.0 0.0 7.0 30.0 9.1 0.0 5.6 7.5 16.7 19.5 2.9 (X) (X) 13.8 32.4 (X) |
| Jackson County..... Brownstown township..... Brownstown town..... Vallonia CDP (part)..... Carr township..... Medora town..... Driftwood township..... Vallonia CDP (part)..... Grassy Fork township..... Hamilton township..... Jackson township..... Seymour city (part)..... Owen township..... Pershing township..... Freetown CDP..... Redding township..... Seymour city (part)..... Salt Creek township..... Vernon township..... Crothersville town..... Washington township..... | 18,202 2,308 1,282 5 645 315 365 139 288 675 8,741 7,154 677 628 181 1,786 565 161 1,494 722 434 | 16,501 2,098 1,175 5 587 279 335 130 262 634 7,873 6,378 609 547 151 1,668 529 133 1,342 625 413 | 12,075 1,577 792 5 488 221 284 108 223 538 5,037 3,924 528 479 114 1,356 323 121 1,072 471 372 | 73.2 75.2 67.4 100.0 83.1 79.2 84.8 83.1 85.1 84.9 64.0 61.5 86.7 87.6 75.5 81.3 61.1 91.0 79.9 75.4 90.1 | 4,426 521 383 0 99 58 51 22 39 96 2,836 2,454 81 68 37 312 206 12 270 154 41 | 2.56 2.53 2.42 3.00 2.57 2.44 2.53 2.36 2.60 2.64 2.55 2.50 2.58 2.56 2.62 2.50 2.30 2.55 2.57 2.54 2.73 | 2.47 2.49 2.44 0.00 2.58 2.58 2.76 3.00 2.26 2.49 2.43 2.47 2.57 2.49 2.32 2.69 2.61 3.00 2.44 2.58 2.63 | 1,701 210 107 0 58 36 30 9 26 41 868 776 68 81 30 118 36 28 152 97 21 | 202 58 8 0 7 1 9 1 2 10 37 32 22 19 1 18 2 14 5 2 1 | 5.1 3.7 4.8 0.0 4.1 7.2 1.8 0.0 2.6 1.9 6.7 7.6 3.6 4.6 9.4 3.4 4.7 2.9 5.6 8.2 0.9 | 2.6 2.5 3.2 0.0 1.4 2.6 1.7 0.0 0.9 0.7 3.2 3.5 2.5 2.4 5.7 1.9 2.7 3.2 4.0 6.4 0.8 | 11.4 7.3 7.9 (X) 15.1 21.3 1.9 0.0 11.4 7.7 12.5 13.5 10.0 17.9 19.1 9.3 7.6 0.0 11.3 13.1 2.3 |

Table 11.
Housing Occupancy and Tenure: 2010—Con.

[For information on confidentiality protection, nonsampling error, and definitions, see Selected Appendixes at <www.census.gov/prod/cen2010/cph-1-a.pdf>]

| State County County Subdivision Place | Total housing units | Occupied housing units | | | | | | Vacant housing units | | | | |
|--|---------------------------|------------------------|----------------|--|--------------------|-----------------------------|------------------------------|----------------------|--|----------------------|----------------|--------|
| | | Total | Owner occupied | | Renter occupied | Average household size | | Total | For seasonal, recrea- tional, or occasional use | Vacancy rate | | |
| | | | Number | Percent of occupied housing units | | Owner- occupied units | Renter- occupied units | | | Available housing | Home- owner | Rental |
| | | | | | | | | | | | | |
| Jasper County..... | 13,168 | 12,232 | 9,404 | 76.9 | 2,828 | 2.69 | 2.56 | 936 | 83 | 3.3 | 2.1 | 7.2 |
| Barkley township..... | 362 | 333 | 282 | 84.7 | 51 | 2.65 | 2.98 | 29 | 5 | 0.9 | 0.7 | 1.9 |
| Carpenter township..... | 881 | 793 | 563 | 71.0 | 230 | 2.44 | 2.52 | 88 | 3 | 4.4 | 3.0 | 7.6 |
| Remington town..... | 569 | 503 | 339 | 67.4 | 164 | 2.32 | 2.42 | 66 | 1 | 5.2 | 4.1 | 7.3 |
| Gillam township..... | 277 | 239 | 206 | 86.2 | 33 | 2.64 | 2.94 | 38 | 5 | 4.4 | 1.9 | 17.5 |
| Hanging Grove township..... | 106 | 93 | 75 | 80.6 | 18 | 2.47 | 2.50 | 13 | 2 | 3.1 | 2.6 | 5.3 |
| Jordan township..... | 144 | 137 | 109 | 79.6 | 28 | 2.55 | 2.75 | 7 | 0 | 2.8 | 2.7 | 3.4 |
| Kankakee township..... | 410 | 367 | 309 | 84.2 | 58 | 2.50 | 2.48 | 43 | 5 | 2.7 | 1.9 | 6.5 |
| Keener township..... | 3,977 | 3,756 | 2,996 | 79.8 | 760 | 2.72 | 2.53 | 221 | 20 | 3.2 | 2.1 | 7.3 |
| De Motte town..... | 1,668 | 1,560 | 1,070 | 68.6 | 490 | 2.45 | 2.34 | 108 | 7 | 4.2 | 2.4 | 7.7 |
| Roselawn CDP (part)..... | 522 | 494 | 401 | 81.2 | 93 | 2.91 | 3.47 | 28 | 1 | 3.5 | 2.7 | 6.9 |
| Marion township..... | 2,989 | 2,733 | 1,716 | 62.8 | 1,017 | 2.51 | 2.40 | 256 | 22 | 5.1 | 3.8 | 7.2 |
| Collegeville CDP..... | 30 | 27 | 24 | 88.9 | 3 | 2.42 | 3.33 | 3 | 1 | 0.0 | 0.0 | 0.0 |
| Rensselaer city..... | 2,556 | 2,336 | 1,398 | 59.8 | 938 | 2.46 | 2.36 | 220 | 17 | 5.2 | 4.4 | 6.2 |
| Milroy township..... | 113 | 102 | 87 | 85.3 | 15 | 2.71 | 2.67 | 11 | 2 | 0.0 | 0.0 | 0.0 |
| Newton township..... | 316 | 302 | 264 | 87.4 | 38 | 2.69 | 2.63 | 14 | 2 | 1.0 | 0.4 | 4.9 |
| Union township..... | 579 | 541 | 421 | 77.8 | 120 | 2.86 | 3.19 | 38 | 2 | 2.5 | 0.7 | 8.4 |
| Walker township..... | 1,356 | 1,269 | 1,156 | 91.1 | 113 | 2.88 | 2.93 | 87 | 12 | 1.6 | 1.4 | 4.2 |
| Wheatfield township..... | 1,658 | 1,567 | 1,220 | 77.9 | 347 | 2.85 | 2.65 | 91 | 3 | 2.9 | 1.5 | 7.6 |
| Wheatfield town..... | 353 | 322 | 212 | 65.8 | 110 | 2.68 | 2.58 | 31 | 0 | 5.0 | 0.9 | 11.8 |
| Jay County..... | 9,221 | 8,133 | 6,203 | 76.3 | 1,930 | 2.64 | 2.41 | 1,088 | 72 | 4.4 | 2.2 | 10.9 |
| Bearcreek township..... | 472 | 423 | 375 | 88.7 | 48 | 3.84 | 2.85 | 49 | 3 | 2.3 | 1.5 | 7.5 |
| Bryant town..... | 116 | 99 | 82 | 82.8 | 17 | 2.50 | 2.76 | 17 | 0 | 5.4 | 3.3 | 14.3 |
| Greene township..... | 389 | 363 | 319 | 87.9 | 44 | 2.72 | 2.75 | 26 | 2 | 0.5 | 0.6 | 0.0 |
| Jackson township..... | 318 | 296 | 263 | 88.9 | 33 | 3.28 | 3.09 | 22 | 5 | 1.0 | 0.7 | 2.9 |
| Jefferson township..... | 309 | 282 | 249 | 88.3 | 33 | 2.69 | 3.00 | 27 | 2 | 1.4 | 1.2 | 2.9 |
| Knox township..... | 215 | 196 | 169 | 86.2 | 27 | 2.55 | 2.67 | 19 | 0 | 1.5 | 1.1 | 3.6 |
| Madison township..... | 268 | 235 | 194 | 82.6 | 41 | 2.77 | 2.88 | 33 | 3 | 2.1 | 1.5 | 4.7 |
| Salamonia town..... | 61 | 52 | 38 | 73.1 | 14 | 2.87 | 3.43 | 9 | 0 | 8.8 | 7.3 | 12.5 |
| Noble township..... | 253 | 228 | 189 | 82.9 | 39 | 2.86 | 2.56 | 25 | 3 | 1.3 | 1.0 | 2.5 |
| Penn township..... | 569 | 510 | 411 | 80.6 | 99 | 2.44 | 2.38 | 59 | 2 | 1.5 | 1.0 | 3.8 |
| Pennville town..... | 342 | 292 | 218 | 74.7 | 74 | 2.44 | 2.27 | 50 | 2 | 1.3 | 0.0 | 4.9 |
| Pike township..... | 355 | 330 | 287 | 87.0 | 43 | 2.72 | 2.77 | 25 | 6 | 1.2 | 1.0 | 2.3 |
| Richland township..... | 2,130 | 1,817 | 1,336 | 73.5 | 481 | 2.44 | 2.53 | 313 | 17 | 4.4 | 2.2 | 10.0 |
| Dunkirk city (part)..... | 1,102 | 904 | 640 | 70.8 | 264 | 2.41 | 2.55 | 198 | 5 | 5.8 | 3.1 | 12.0 |
| Redkey town..... | 630 | 551 | 382 | 69.3 | 169 | 2.42 | 2.53 | 79 | 8 | 2.4 | 1.5 | 4.4 |
| Wabash township..... | 195 | 173 | 143 | 82.7 | 30 | 3.47 | 2.73 | 22 | 2 | 4.4 | 2.7 | 11.8 |
| Wayne township..... | 3,748 | 3,280 | 2,268 | 69.1 | 1,012 | 2.41 | 2.21 | 468 | 27 | 6.8 | 3.2 | 13.9 |
| Portland city..... | 3,005 | 2,607 | 1,671 | 64.1 | 936 | 2.37 | 2.23 | 398 | 19 | 7.4 | 3.6 | 13.6 |
| Jefferson County..... | 14,311 | 12,635 | 9,194 | 72.8 | 3,441 | 2.49 | 2.22 | 1,676 | 381 | 5.0 | 2.7 | 10.7 |
| Graham township..... | 711 | 640 | 540 | 84.4 | 100 | 2.62 | 2.52 | 71 | 21 | 2.0 | 1.3 | 5.7 |
| Deputy CDP..... | 45 | 37 | 31 | 83.8 | 6 | 2.16 | 3.17 | 8 | 0 | 11.9 | 6.1 | 33.3 |
| Hanover township..... | 2,055 | 1,778 | 1,256 | 70.6 | 522 | 2.52 | 2.42 | 277 | 88 | 5.8 | 2.4 | 13.3 |
| Hanover town..... | 1,216 | 1,075 | 631 | 58.7 | 444 | 2.51 | 2.31 | 141 | 7 | 7.9 | 3.2 | 13.9 |
| Lancaster township..... | 635 | 564 | 493 | 87.4 | 71 | 2.70 | 2.51 | 71 | 3 | 6.3 | 3.9 | 20.2 |
| Dupont town..... | 148 | 117 | 94 | 80.3 | 23 | 2.94 | 2.74 | 31 | 0 | 11.9 | 7.8 | 25.8 |
| Madison township..... | 8,087 | 7,186 | 4,804 | 66.9 | 2,382 | 2.38 | 2.10 | 901 | 132 | 5.8 | 3.3 | 10.4 |
| Madison city..... | 5,787 | 5,048 | 3,160 | 62.6 | 1,888 | 2.29 | 2.00 | 739 | 105 | 6.8 | 3.9 | 11.2 |
| Milton township..... | 470 | 362 | 305 | 84.3 | 57 | 2.48 | 2.46 | 108 | 68 | 2.4 | 0.6 | 10.8 |
| Brooksburg town..... | 39 | 32 | 23 | 71.9 | 9 | 2.57 | 2.44 | 7 | 0 | 8.3 | 0.0 | 25.0 |
| Monroe township..... | 176 | 155 | 100 | 64.5 | 55 | 2.49 | 2.27 | 21 | 2 | 5.4 | 0.0 | 13.8 |
| Republican township..... | 639 | 591 | 527 | 89.2 | 64 | 2.71 | 2.66 | 48 | 3 | 1.8 | 1.7 | 3.0 |
| Kent CDP..... | 37 | 28 | 20 | 71.4 | 8 | 2.10 | 3.50 | 9 | 0 | 6.5 | 8.7 | 0.0 |
| Saluda township..... | 619 | 533 | 445 | 83.5 | 88 | 2.55 | 2.66 | 86 | 25 | 3.4 | 2.0 | 10.1 |
| Shelby township..... | 453 | 407 | 353 | 86.7 | 54 | 2.78 | 2.83 | 46 | 21 | 1.7 | 1.1 | 5.3 |
| Canaan CDP..... | 36 | 31 | 21 | 67.7 | 10 | 2.90 | 2.90 | 5 | 2 | 3.1 | 0.0 | 9.1 |
| Smyrna township..... | 466 | 419 | 371 | 88.5 | 48 | 2.63 | 2.54 | 47 | 18 | 3.4 | 3.4 | 3.9 |
| Jennings County..... | 12,069 | 10,680 | 8,195 | 76.7 | 2,485 | 2.68 | 2.54 | 1,389 | 286 | 4.4 | 2.3 | 10.7 |
| Bigger township..... | 298 | 258 | 209 | 81.0 | 49 | 2.71 | 3.24 | 40 | 14 | 1.9 | 0.5 | 7.4 |
| Campbell township..... | 498 | 435 | 335 | 77.0 | 100 | 2.71 | 2.82 | 63 | 8 | 4.2 | 2.6 | 9.0 |
| Butlerville CDP..... | 130 | 107 | 82 | 76.6 | 25 | 2.59 | 2.80 | 23 | 1 | 9.2 | 4.6 | 21.9 |
| Center township..... | 3,795 | 3,455 | 2,140 | 61.9 | 1,315 | 2.61 | 2.30 | 340 | 14 | 5.8 | 2.9 | 10.2 |
| North Vernon city (part)..... | 2,947 | 2,655 | 1,507 | 56.8 | 1,148 | 2.58 | 2.24 | 292 | 13 | 6.9 | 3.5 | 11.0 |
| Columbia township..... | 411 | 331 | 280 | 84.6 | 51 | 2.60 | 2.75 | 80 | 44 | 0.9 | 0.7 | 1.9 |
| Geneva township..... | 3,365 | 2,782 | 2,306 | 82.9 | 476 | 2.67 | 2.98 | 583 | 164 | 5.0 | 2.6 | 15.1 |
| Country Squire Lakes CDP..... | 1,776 | 1,307 | 1,006 | 77.0 | 301 | 2.63 | 3.05 | 469 | 158 | 8.4 | 4.6 | 19.1 |
| Scipio CDP..... | 75 | 64 | 57 | 89.1 | 7 | 2.46 | 1.86 | 11 | 1 | 1.5 | 1.7 | 0.0 |
| Lovett township..... | 435 | 407 | 341 | 83.8 | 66 | 2.84 | 2.92 | 28 | 9 | 1.0 | 0.9 | 1.5 |
| Marion township..... | 457 | 427 | 384 | 89.9 | 43 | 2.62 | 2.56 | 30 | 3 | 2.5 | 1.8 | 8.5 |
| Montgomery township..... | 416 | 377 | 312 | 82.8 | 65 | 2.62 | 2.49 | 39 | 4 | 3.8 | 3.1 | 7.0 |
| Sand Creek township..... | 365 | 329 | 272 | 82.7 | 57 | 2.65 | 2.65 | 36 | 5 | 1.8 | 0.7 | 6.5 |
| Spencer township..... | 911 | 857 | 751 | 87.6 | 106 | 2.73 | 2.58 | 54 | 11 | 1.0 | 0.8 | 2.8 |
| Hayden CDP..... | 193 | 176 | 145 | 82.4 | 31 | 2.97 | 2.94 | 17 | 4 | 3.3 | 2.7 | 6.1 |
| Vernon township..... | 1,118 | 1,022 | 865 | 84.6 | 157 | 2.79 | 2.48 | 96 | 10 | 5.1 | 2.7 | 16.4 |
| North Vernon city (part)..... | 1 | 1 | 1 | 100.0 | 0 | 2.00 | 0.00 | 0 | 0 | 0.0 | 0.0 | (X) |
| Vernon town..... | 167 | 134 | 87 | 64.9 | 47 | 2.43 | 2.28 | 33 | 2 | 14.6 | 2.2 | 30.9 |

Table 11.
Housing Occupancy and Tenure: 2010—Con.

[For information on confidentiality protection, nonsampling error, and definitions, see Selected Appendixes at <www.census.gov/prod/cen2010/cph-1-a.pdf>]

| State County County Subdivision Place | Total housing units | Occupied housing units | | | | | | Vacant housing units | | | | |
|--|---------------------------|------------------------|----------------|--|--------------------|-----------------------------|------------------------------|----------------------|--|----------------------|----------------|--------|
| | | Total | Owner occupied | | Renter occupied | Average household size | | Total | For seasonal, recrea- tional, or occasional use | Vacancy rate | | |
| | | | Number | Percent of occupied housing units | | Owner- occupied units | Renter- occupied units | | | Available housing | Home- owner | Rental |
| | | | | | | | | | | | | |
| Johnson County..... | 56,649 | 52,242 | 38,569 | 73.8 | 13,673 | 2.72 | 2.37 | 4,407 | 498 | 4.4 | 2.1 | 10.4 |
| Blue River township..... | 2,096 | 1,915 | 1,251 | 65.3 | 664 | 2.62 | 2.49 | 181 | 6 | 4.2 | 2.4 | 7.4 |
| Edinburgh town (part)..... | 1,709 | 1,555 | 961 | 61.8 | 594 | 2.64 | 2.48 | 154 | 3 | 4.3 | 2.6 | 7.0 |
| Clark township..... | 863 | 825 | 721 | 87.4 | 104 | 3.01 | 2.82 | 38 | 1 | 1.0 | 0.8 | 1.9 |
| Greenwood city (part)..... | 77 | 73 | 59 | 80.8 | 14 | 4.64 | 5.21 | 4 | 0 | 0.0 | 0.0 | 0.0 |
| Franklin township..... | 8,503 | 7,653 | 5,019 | 65.6 | 2,634 | 2.62 | 2.29 | 850 | 25 | 5.2 | 2.5 | 9.9 |
| Franklin city (part)..... | 7,665 | 6,849 | 4,315 | 63.0 | 2,534 | 2.62 | 2.26 | 816 | 21 | 5.7 | 2.8 | 10.2 |
| Whiteland town (part)..... | 14 | 14 | 13 | 92.9 | 1 | 2.62 | 4.00 | 0 | 0 | 0.0 | 0.0 | 0.0 |
| Hensley township..... | 1,341 | 1,216 | 1,061 | 87.3 | 155 | 2.75 | 2.61 | 125 | 59 | 2.5 | 1.7 | 7.7 |
| Trafalgar town (part)..... | 418 | 384 | 299 | 77.9 | 85 | 2.89 | 2.62 | 34 | 1 | 4.4 | 3.8 | 6.5 |
| Needham township..... | 2,613 | 2,444 | 1,900 | 77.7 | 544 | 2.68 | 2.62 | 169 | 22 | 3.2 | 2.4 | 5.8 |
| Franklin city (part)..... | 1,687 | 1,580 | 1,155 | 73.1 | 425 | 2.68 | 2.59 | 107 | 14 | 3.6 | 3.0 | 5.3 |
| Nineveh township..... | 1,688 | 1,387 | 1,217 | 87.7 | 170 | 2.63 | 2.72 | 301 | 200 | 3.6 | 3.2 | 6.6 |
| Princes Lakes town..... | 773 | 528 | 459 | 86.9 | 69 | 2.43 | 2.84 | 245 | 188 | 6.9 | 6.7 | 8.0 |
| Trafalgar town (part)..... | 1 | 1 | 0 | 0.0 | 1 | 0.00 | 3.00 | 0 | 0 | 0.0 | (X) | 0.0 |
| Pleasant township..... | 22,355 | 20,610 | 13,537 | 65.7 | 7,073 | 2.68 | 2.32 | 1,745 | 74 | 5.4 | 2.4 | 10.7 |
| Franklin city (part)..... | 543 | 456 | 376 | 82.5 | 80 | 2.89 | 2.83 | 87 | 0 | 13.6 | 0.8 | 46.3 |
| Greenwood city (part)..... | 17,775 | 16,347 | 9,913 | 60.6 | 6,434 | 2.65 | 2.23 | 1,428 | 65 | 5.9 | 2.5 | 10.5 |
| New Whiteland town..... | 2,015 | 1,905 | 1,608 | 84.4 | 297 | 2.75 | 3.53 | 110 | 5 | 2.7 | 2.5 | 3.9 |
| Whiteland town (part)..... | 1,544 | 1,454 | 1,239 | 85.2 | 215 | 2.81 | 3.01 | 90 | 2 | 1.6 | 1.4 | 2.7 |
| Union township..... | 1,068 | 999 | 863 | 86.4 | 136 | 2.67 | 2.83 | 69 | 15 | 1.8 | 1.2 | 4.9 |
| Bargersville town (part)..... | 299 | 277 | 204 | 73.6 | 73 | 2.54 | 2.70 | 22 | 3 | 3.1 | 1.4 | 7.6 |
| White River township..... | 16,122 | 15,193 | 13,000 | 85.6 | 2,193 | 2.80 | 2.47 | 929 | 96 | 3.5 | 1.7 | 12.9 |
| Bargersville town (part)..... | 1,393 | 1,215 | 847 | 69.7 | 368 | 2.88 | 2.32 | 178 | 20 | 10.3 | 3.3 | 23.1 |
| Greenwood city (part)..... | 3,487 | 3,195 | 2,255 | 70.6 | 940 | 2.78 | 2.25 | 292 | 17 | 5.9 | 2.2 | 13.5 |
| Knox County..... | 17,038 | 15,249 | 10,175 | 66.7 | 5,074 | 2.43 | 2.17 | 1,789 | 179 | 4.6 | 2.2 | 9.1 |
| Busseron township..... | 618 | 560 | 415 | 74.1 | 145 | 2.53 | 2.14 | 58 | 8 | 5.2 | 1.9 | 13.7 |
| Emison CDP..... | 70 | 63 | 56 | 88.9 | 7 | 2.27 | 3.86 | 7 | 4 | 3.1 | 3.4 | 0.0 |
| Oaktown town..... | 292 | 256 | 157 | 61.3 | 99 | 2.39 | 2.01 | 36 | 3 | 8.5 | 3.1 | 16.1 |
| Decker township..... | 117 | 83 | 66 | 79.5 | 17 | 2.79 | 2.53 | 34 | 29 | 0.0 | 0.0 | 0.0 |
| Harrison township..... | 812 | 754 | 632 | 83.8 | 122 | 2.57 | 2.41 | 58 | 8 | 2.6 | 0.8 | 10.9 |
| Monroe City town..... | 238 | 217 | 163 | 75.1 | 54 | 2.53 | 2.46 | 21 | 1 | 6.5 | 1.8 | 18.2 |
| Johnson township..... | 581 | 539 | 455 | 84.4 | 84 | 2.61 | 2.30 | 42 | 4 | 2.7 | 1.3 | 9.6 |
| Decker town..... | 109 | 92 | 72 | 78.3 | 20 | 2.81 | 2.35 | 17 | 1 | 4.1 | 1.4 | 13.0 |
| Palmyra township..... | 612 | 578 | 505 | 87.4 | 73 | 2.56 | 2.34 | 34 | 4 | 2.2 | 1.7 | 5.2 |
| Steen township..... | 394 | 352 | 272 | 77.3 | 80 | 2.57 | 2.51 | 42 | 2 | 2.7 | 1.4 | 7.0 |
| Wheatland town..... | 220 | 191 | 131 | 68.6 | 60 | 2.47 | 2.60 | 29 | 2 | 4.4 | 2.9 | 7.7 |
| Vigo township..... | 2,063 | 1,659 | 1,211 | 73.0 | 448 | 2.42 | 2.47 | 404 | 23 | 7.1 | 2.8 | 17.1 |
| Bicknell city (part)..... | 1,269 | 981 | 652 | 66.5 | 329 | 2.46 | 2.51 | 288 | 18 | 10.0 | 4.2 | 19.7 |
| Edwardsport town..... | 169 | 128 | 105 | 82.0 | 23 | 2.38 | 2.30 | 41 | 0 | 5.0 | 1.8 | 17.2 |
| Sandborn town..... | 202 | 174 | 148 | 85.1 | 26 | 2.32 | 2.77 | 28 | 0 | 2.8 | 2.6 | 3.7 |
| Westphalia CDP..... | 103 | 90 | 69 | 76.7 | 21 | 2.42 | 1.67 | 13 | 0 | 1.1 | 0.0 | 4.3 |
| Vincennes township..... | 10,313 | 9,341 | 5,519 | 59.1 | 3,822 | 2.36 | 2.12 | 972 | 87 | 4.9 | 2.5 | 8.1 |
| Vincennes city..... | 8,259 | 7,407 | 3,963 | 53.5 | 3,444 | 2.27 | 2.11 | 852 | 64 | 5.6 | 3.1 | 8.4 |
| Washington township..... | 1,022 | 936 | 728 | 77.8 | 208 | 2.52 | 2.14 | 86 | 2 | 3.2 | 1.7 | 7.9 |
| Bicknell city (part)..... | 232 | 206 | 106 | 51.5 | 100 | 2.42 | 2.20 | 26 | 1 | 5.0 | 1.8 | 8.3 |
| Bruceville town..... | 218 | 193 | 148 | 76.7 | 45 | 2.53 | 2.31 | 25 | 0 | 5.3 | 4.4 | 8.2 |
| Ragsdale CDP..... | 67 | 52 | 49 | 94.2 | 3 | 2.51 | 2.00 | 15 | 0 | 3.6 | 2.0 | 20.0 |
| Widner township..... | 506 | 447 | 372 | 83.2 | 75 | 2.52 | 2.13 | 59 | 12 | 2.2 | 1.3 | 6.3 |
| Freelandville CDP..... | 281 | 255 | 200 | 78.4 | 55 | 2.47 | 2.05 | 26 | 1 | 2.7 | 1.5 | 6.8 |
| Kosciusko County..... | 37,038 | 29,197 | 22,326 | 76.5 | 6,871 | 2.65 | 2.43 | 7,841 | 5,202 | 4.9 | 2.6 | 11.6 |
| Clay township..... | 738 | 646 | 531 | 82.2 | 115 | 2.69 | 2.47 | 92 | 40 | 3.4 | 1.5 | 11.5 |
| Claypool town..... | 176 | 155 | 111 | 71.6 | 44 | 2.84 | 2.64 | 21 | 2 | 6.0 | 2.6 | 13.5 |
| Etna township..... | 540 | 502 | 423 | 84.3 | 79 | 3.06 | 2.56 | 38 | 1 | 3.6 | 3.6 | 3.6 |
| Etna Green town..... | 245 | 219 | 163 | 74.4 | 56 | 2.72 | 2.39 | 26 | 0 | 7.9 | 8.9 | 5.0 |
| Franklin township..... | 439 | 415 | 351 | 84.6 | 64 | 2.73 | 2.63 | 24 | 1 | 1.2 | 0.8 | 3.0 |
| Mentone town (part)..... | 97 | 87 | 64 | 73.6 | 23 | 2.64 | 2.65 | 10 | 0 | 5.4 | 4.4 | 8.0 |
| Harrison township..... | 1,538 | 1,396 | 1,138 | 81.5 | 258 | 2.53 | 2.74 | 142 | 28 | 3.2 | 1.7 | 9.3 |
| Mentone town (part)..... | 326 | 282 | 191 | 67.7 | 91 | 2.67 | 2.87 | 44 | 1 | 7.4 | 3.5 | 14.5 |
| Jackson township..... | 492 | 444 | 390 | 87.8 | 54 | 2.84 | 2.39 | 48 | 4 | 3.2 | 1.3 | 15.4 |
| Sidney town..... | 41 | 34 | 31 | 91.2 | 3 | 2.32 | 3.67 | 7 | 0 | 10.5 | 8.8 | 25.0 |
| Jefferson township..... | 677 | 632 | 423 | 66.9 | 209 | 3.50 | 2.67 | 45 | 4 | 5.1 | 0.7 | 12.9 |
| Nappanee city (part)..... | 216 | 186 | 29 | 15.6 | 157 | 2.86 | 2.57 | 30 | 0 | 13.0 | 6.5 | 14.1 |
| Lake township..... | 758 | 625 | 522 | 83.5 | 103 | 2.46 | 2.79 | 133 | 75 | 4.8 | 2.4 | 15.1 |
| Silver Lake town..... | 475 | 366 | 291 | 79.5 | 75 | 2.39 | 2.72 | 109 | 66 | 6.1 | 3.0 | 16.1 |
| Monroe township..... | 473 | 440 | 368 | 83.6 | 72 | 2.56 | 2.85 | 33 | 2 | 2.0 | 1.1 | 6.5 |
| Plain township..... | 3,679 | 2,826 | 2,274 | 80.5 | 552 | 2.71 | 2.80 | 853 | 613 | 4.6 | 2.6 | 12.1 |
| Leesburg town..... | 239 | 214 | 177 | 82.7 | 37 | 2.66 | 2.27 | 25 | 1 | 2.7 | 1.7 | 7.5 |
| Warsaw city (part)..... | 110 | 102 | 8 | 7.8 | 94 | 2.25 | 2.24 | 8 | 0 | 7.3 | 11.1 | 6.9 |
| Prairie township..... | 671 | 618 | 553 | 89.5 | 65 | 2.65 | 2.85 | 53 | 16 | 2.5 | 2.3 | 4.3 |
| Scott township..... | 493 | 460 | 408 | 88.7 | 52 | 3.70 | 3.56 | 33 | 4 | 4.5 | 0.0 | 29.3 |
| Seward township..... | 1,385 | 970 | 830 | 85.6 | 140 | 2.59 | 2.96 | 415 | 314 | 3.7 | 3.1 | 7.1 |
| Burket town..... | 74 | 68 | 57 | 83.8 | 11 | 2.82 | 3.09 | 6 | 0 | 4.2 | 1.7 | 15.4 |
| Tippecanoe township..... | 5,127 | 2,776 | 2,257 | 81.3 | 519 | 2.42 | 2.29 | 2,351 | 2,076 | 4.5 | 2.8 | 11.4 |
| North Webster town..... | 612 | 501 | 338 | 67.5 | 163 | 2.46 | 1.92 | 111 | 81 | 3.8 | 0.6 | 9.9 |
| Turkey Creek township..... | 5,545 | 3,421 | 2,643 | 77.3 | 778 | 2.42 | 2.60 | 2,124 | 1,615 | 8.6 | 4.9 | 19.3 |
| Syracuse town (part)..... | 1,492 | 1,158 | 776 | 67.0 | 382 | 2.48 | 2.31 | 334 | 109 | 11.0 | 3.6 | 23.1 |
| Van Buren township..... | 1,881 | 1,596 | 1,265 | 79.3 | 331 | 2.60 | 2.50 | 285 | 165 | 3.0 | 1.1 | 9.8 |
| Milford town..... | 667 | 613 | 411 | 67.0 | 202 | 2.55 | 2.32 | 54 | 1 | 3.0 | 1.4 | 6.0 |

Table 11.
Housing Occupancy and Tenure: 2010—Con.

[For information on confidentiality protection, nonsampling error, and definitions, see Selected Appendixes at <www.census.gov/prod/cen2010/cph-1-a.pdf>]

| State County County Subdivision Place | Total housing units | Occupied housing units | | | | | | Vacant housing units | | | | | |
|--|---------------------------|------------------------|----------------|--|--------------------|-----------------------------|------------------------------|----------------------|--|----------------------|----------------|--------|--|
| | | Total | Owner occupied | | Renter occupied | Average household size | | Total | For seasonal, recrea- tional, or occasional use | Vacancy rate | | | |
| | | | Number | Percent of occupied housing units | | Owner- occupied units | Renter- occupied units | | | Available housing | Home- owner | Rental | |
| | | | | | | | | | | | | | |
| Montgomery County—Con. Union township—Con. | | | | | | | | | | | | | |
| Crawfordsville city..... | 7,154 | 6,396 | 3,712 | 58.0 | 2,684 | 2.39 | 2.18 | 758 | 46 | 6.1 | 3.5 | 9.6 | |
| Lake Holiday CDP..... | 405 | 352 | 332 | 94.3 | 20 | 2.56 | 3.00 | 53 | 29 | 3.0 | 2.6 | 9.1 | |
| New Market town (part)..... | 125 | 117 | 95 | 81.2 | 22 | 2.60 | 2.77 | 8 | 0 | 1.7 | 1.0 | 4.3 | |
| Walnut township..... | 604 | 557 | 468 | 84.0 | 89 | 2.49 | 2.60 | 47 | 3 | 2.4 | 1.7 | 6.3 | |
| New Ross town..... | 147 | 135 | 108 | 80.0 | 27 | 2.56 | 2.59 | 12 | 1 | 4.3 | 3.6 | 6.9 | |
| Wayne township..... | 691 | 631 | 495 | 78.4 | 136 | 2.53 | 2.48 | 60 | 6 | 5.2 | 2.7 | 13.1 | |
| Waynetown town..... | 436 | 391 | 296 | 75.7 | 95 | 2.49 | 2.34 | 45 | 2 | 6.8 | 2.9 | 16.9 | |
| Morgan County..... | 27,754 | 25,765 | 20,022 | 77.7 | 5,743 | 2.67 | 2.57 | 1,989 | 225 | 3.4 | 2.0 | 8.0 | |
| Adams township..... | 502 | 462 | 401 | 86.8 | 61 | 2.59 | 2.56 | 40 | 5 | 2.1 | 1.7 | 4.7 | |
| Ashland township..... | 694 | 631 | 546 | 86.5 | 85 | 2.70 | 2.92 | 63 | 14 | 2.9 | 2.7 | 4.5 | |
| Baker township..... | 274 | 259 | 220 | 84.9 | 39 | 2.85 | 2.33 | 15 | 0 | 0.0 | 0.0 | 0.0 | |
| Brown township..... | 5,384 | 5,053 | 3,604 | 71.3 | 1,449 | 2.63 | 2.37 | 331 | 17 | 3.7 | 1.6 | 8.4 | |
| Mooreville town (part)..... | 3,930 | 3,715 | 2,491 | 67.1 | 1,224 | 2.62 | 2.22 | 215 | 10 | 3.3 | 1.5 | 6.8 | |
| Clay township..... | 1,707 | 1,585 | 1,292 | 81.5 | 293 | 2.66 | 2.92 | 122 | 19 | 2.6 | 1.7 | 6.3 | |
| Bethany town..... | 34 | 31 | 26 | 83.9 | 5 | 2.65 | 2.40 | 3 | 1 | 6.1 | 0.0 | 28.6 | |
| Brooklyn town..... | 630 | 580 | 436 | 75.2 | 144 | 2.66 | 3.03 | 50 | 6 | 3.3 | 1.8 | 7.5 | |
| Green township..... | 1,317 | 1,248 | 1,109 | 88.9 | 139 | 2.80 | 3.01 | 69 | 14 | 1.7 | 1.2 | 6.1 | |
| Gregg township..... | 1,161 | 1,053 | 902 | 85.7 | 151 | 2.77 | 2.85 | 108 | 18 | 2.9 | 2.8 | 3.8 | |
| Harrison township..... | 625 | 581 | 501 | 86.2 | 80 | 2.63 | 2.54 | 44 | 3 | 3.3 | 1.7 | 12.0 | |
| Jackson township..... | 1,437 | 1,302 | 1,071 | 82.3 | 231 | 2.62 | 2.58 | 135 | 45 | 2.9 | 1.7 | 8.0 | |
| Morgantown town..... | 418 | 374 | 215 | 57.5 | 159 | 2.63 | 2.42 | 44 | 7 | 5.8 | 3.6 | 8.6 | |
| Painted Hills CDP (part)..... | 303 | 271 | 256 | 94.5 | 15 | 2.32 | 3.00 | 32 | 18 | 1.4 | 1.5 | 0.0 | |
| Jefferson township..... | 1,309 | 1,202 | 1,064 | 88.5 | 138 | 2.69 | 2.96 | 107 | 21 | 3.2 | 2.6 | 7.9 | |
| Madison township..... | 3,608 | 3,431 | 3,056 | 89.1 | 375 | 2.82 | 2.91 | 177 | 13 | 2.2 | 1.8 | 5.7 | |
| Mooreville town (part)..... | 0 | 0 | 0 | (X) | 0 | 0.00 | 0.00 | 0 | 0 | (X) | (X) | (X) | |
| Monroe township..... | 1,917 | 1,781 | 1,528 | 85.8 | 253 | 2.71 | 3.00 | 136 | 16 | 3.5 | 1.1 | 15.6 | |
| Monrovia town..... | 402 | 365 | 290 | 79.5 | 75 | 2.87 | 3.08 | 37 | 0 | 3.2 | 2.0 | 7.4 | |
| Ray township..... | 648 | 585 | 450 | 76.9 | 135 | 2.73 | 2.99 | 63 | 4 | 3.9 | 2.6 | 8.2 | |
| Paragon town..... | 261 | 233 | 138 | 59.2 | 95 | 2.70 | 3.02 | 28 | 0 | 4.9 | 3.5 | 6.9 | |
| Washington township..... | 7,171 | 6,592 | 4,278 | 64.9 | 2,314 | 2.56 | 2.45 | 579 | 36 | 4.6 | 2.7 | 8.0 | |
| Martinsville city..... | 5,073 | 4,610 | 2,553 | 55.4 | 2,057 | 2.51 | 2.41 | 463 | 18 | 5.5 | 3.4 | 8.0 | |
| Painted Hills CDP (part)..... | 15 | 15 | 15 | 100.0 | 0 | 2.47 | 0.00 | 0 | 0 | 0.0 | 0.0 | (X) | |
| Newton County..... | 6,030 | 5,503 | 4,462 | 81.1 | 1,041 | 2.58 | 2.46 | 527 | 66 | 3.5 | 2.2 | 8.6 | |
| Beaver township..... | 726 | 643 | 492 | 76.5 | 151 | 2.45 | 2.43 | 83 | 9 | 4.9 | 2.4 | 12.2 | |
| Morocco town..... | 526 | 463 | 341 | 73.7 | 122 | 2.45 | 2.40 | 63 | 5 | 5.1 | 2.3 | 12.2 | |
| Colfax township..... | 70 | 64 | 36 | 56.3 | 28 | 2.33 | 4.11 | 6 | 0 | 1.5 | 0.0 | 3.4 | |
| Grant township..... | 548 | 490 | 365 | 74.5 | 125 | 2.41 | 2.49 | 58 | 2 | 3.7 | 1.6 | 9.4 | |
| Goodland town..... | 469 | 426 | 316 | 74.2 | 110 | 2.43 | 2.50 | 43 | 0 | 3.4 | 1.5 | 8.3 | |
| Iroquois township..... | 553 | 502 | 376 | 74.9 | 126 | 2.56 | 2.66 | 51 | 8 | 2.5 | 1.8 | 4.5 | |
| Brook town..... | 422 | 383 | 283 | 73.9 | 100 | 2.58 | 2.66 | 39 | 5 | 3.0 | 2.4 | 4.8 | |
| Jackson township..... | 178 | 162 | 133 | 82.1 | 29 | 2.35 | 2.38 | 16 | 3 | 2.4 | 1.5 | 6.5 | |
| Mount Ayr town..... | 57 | 51 | 44 | 86.3 | 7 | 2.55 | 1.43 | 6 | 0 | 5.6 | 2.2 | 22.2 | |
| Jefferson township..... | 964 | 857 | 631 | 73.6 | 226 | 2.48 | 2.35 | 107 | 11 | 6.2 | 4.8 | 9.9 | |
| Kentland town..... | 782 | 695 | 498 | 71.7 | 197 | 2.50 | 2.36 | 87 | 8 | 6.6 | 4.9 | 10.4 | |
| Lake township..... | 1,006 | 918 | 806 | 87.8 | 112 | 2.61 | 2.53 | 88 | 17 | 2.8 | 1.8 | 9.6 | |
| Lake Village CDP..... | 313 | 281 | 232 | 82.6 | 49 | 2.72 | 2.71 | 32 | 1 | 3.7 | 1.7 | 12.3 | |
| Lincoln township..... | 1,734 | 1,651 | 1,464 | 88.7 | 187 | 2.72 | 2.26 | 83 | 11 | 1.8 | 1.6 | 3.6 | |
| Roselawn CDP (part)..... | 976 | 938 | 842 | 89.8 | 96 | 2.82 | 2.04 | 38 | 6 | 1.5 | 1.3 | 3.0 | |
| McClellan township..... | 109 | 89 | 53 | 59.6 | 36 | 2.72 | 2.03 | 20 | 2 | 11.0 | 0.0 | 23.4 | |
| Washington township..... | 142 | 127 | 106 | 83.5 | 21 | 2.51 | 2.67 | 15 | 3 | 3.0 | 3.6 | 0.0 | |
| Noble County..... | 20,109 | 17,355 | 13,467 | 77.6 | 3,888 | 2.75 | 2.48 | 2,754 | 1,066 | 5.2 | 2.7 | 12.7 | |
| Albion township..... | 988 | 868 | 562 | 64.7 | 306 | 2.57 | 2.30 | 120 | 5 | 5.8 | 2.7 | 11.0 | |
| Albion town (part)..... | 951 | 831 | 529 | 63.7 | 302 | 2.56 | 2.29 | 120 | 5 | 6.1 | 2.9 | 11.2 | |
| Allen township..... | 2,933 | 2,677 | 2,029 | 75.8 | 648 | 2.69 | 2.32 | 256 | 9 | 5.2 | 2.2 | 13.7 | |
| Avilla town..... | 1,016 | 916 | 621 | 67.8 | 295 | 2.63 | 2.09 | 100 | 0 | 6.5 | 3.6 | 12.2 | |
| Kendallville city (part)..... | 993 | 898 | 620 | 69.0 | 278 | 2.65 | 2.58 | 95 | 2 | 6.8 | 2.4 | 15.3 | |
| Elkhart township..... | 826 | 646 | 548 | 84.8 | 98 | 3.22 | 3.07 | 180 | 130 | 2.2 | 2.1 | 3.0 | |
| Green township..... | 734 | 705 | 656 | 93.0 | 49 | 2.79 | 2.94 | 29 | 2 | 1.1 | 0.8 | 5.8 | |
| Jefferson township..... | 668 | 603 | 520 | 86.2 | 83 | 2.69 | 2.48 | 65 | 19 | 2.9 | 1.7 | 9.8 | |
| Albion town (part)..... | 0 | 0 | 0 | (X) | 0 | 0.00 | 0.00 | 0 | 0 | (X) | (X) | (X) | |
| Noble township..... | 1,642 | 1,253 | 1,107 | 88.3 | 146 | 2.45 | 2.55 | 389 | 255 | 4.5 | 3.7 | 10.4 | |
| Orange township..... | 2,147 | 1,518 | 1,214 | 80.0 | 304 | 2.57 | 2.60 | 629 | 460 | 6.3 | 4.1 | 14.2 | |
| Rome City town..... | 842 | 563 | 417 | 74.1 | 146 | 2.43 | 2.38 | 279 | 214 | 6.5 | 4.9 | 10.9 | |
| Wolcottville town (part)..... | 223 | 187 | 114 | 61.0 | 73 | 2.57 | 3.23 | 36 | 1 | 12.9 | 5.7 | 22.1 | |
| Perry township..... | 2,279 | 2,024 | 1,469 | 72.6 | 555 | 3.47 | 2.90 | 255 | 8 | 6.7 | 2.4 | 16.6 | |
| Ligonier city..... | 1,550 | 1,333 | 873 | 65.5 | 460 | 3.51 | 2.79 | 217 | 6 | 8.9 | 3.3 | 18.0 | |
| Sparta township..... | 1,104 | 981 | 814 | 83.0 | 167 | 2.98 | 2.99 | 123 | 3 | 6.9 | 3.3 | 20.8 | |
| Cromwell town..... | 222 | 183 | 115 | 62.8 | 68 | 2.85 | 2.71 | 39 | 0 | 12.1 | 1.7 | 25.5 | |
| Kimmell CDP..... | 185 | 156 | 127 | 81.4 | 29 | 2.77 | 2.41 | 29 | 0 | 9.2 | 5.8 | 21.6 | |
| Swan township..... | 965 | 912 | 827 | 90.7 | 85 | 2.65 | 2.44 | 53 | 8 | 1.3 | 1.1 | 3.3 | |
| Washington township..... | 627 | 486 | 418 | 86.0 | 68 | 2.43 | 2.66 | 141 | 100 | 4.1 | 3.4 | 8.1 | |
| Wayne township..... | 4,554 | 4,107 | 2,777 | 67.6 | 1,330 | 2.56 | 2.25 | 447 | 43 | 6.3 | 3.5 | 11.7 | |
| Kendallville city (part)..... | 3,389 | 3,042 | 1,812 | 59.6 | 1,230 | 2.55 | 2.21 | 347 | 14 | 7.3 | 4.2 | 11.4 | |
| York township..... | 642 | 575 | 526 | 91.5 | 49 | 2.79 | 2.80 | 67 | 24 | 1.7 | 1.5 | 3.9 | |
| Albion town (part)..... | 0 | 0 | 0 | (X) | 0 | 0.00 | 0.00 | 0 | 0 | (X) | (X) | (X) | |

Table 11.
Housing Occupancy and Tenure: 2010—Con.

[For information on confidentiality protection, nonsampling error, and definitions, see Selected Appendixes at <www.census.gov/prod/cen2010/cph-1-a.pdf>]

| State County County Subdivision Place | Total housing units | Occupied housing units | | | | | | Vacant housing units | | | | |
|--|---------------------------|------------------------|----------------|--|--------------------|-----------------------------|------------------------------|----------------------|--|----------------------|----------------|--------|
| | | Total | Owner occupied | | Renter occupied | Average household size | | Total | For seasonal, recrea- tional, or occasional use | Vacancy rate | | |
| | | | Number | Percent of occupied housing units | | Owner- occupied units | Renter- occupied units | | | Available housing | Home- owner | Rental |
| | | | | | | | | | | | | |
| Ohio County..... | 2,784 | 2,477 | 1,866 | 75.3 | 611 | 2.57 | 2.10 | 307 | 103 | 4.6 | 2.6 | 10.1 |
| Cass township..... | 303 | 282 | 254 | 90.1 | 28 | 2.57 | 2.21 | 21 | 8 | 2.0 | 1.5 | 6.7 |
| Pike township..... | 229 | 197 | 178 | 90.4 | 19 | 2.66 | 2.84 | 32 | 21 | 3.4 | 2.7 | 9.5 |
| Randolph township..... | 2,033 | 1,805 | 1,260 | 69.8 | 545 | 2.55 | 2.05 | 228 | 66 | 5.1 | 2.8 | 10.0 |
| Rising Sun city..... | 1,124 | 1,004 | 578 | 57.6 | 426 | 2.45 | 1.96 | 120 | 14 | 6.4 | 3.8 | 9.7 |
| Union township..... | 219 | 193 | 174 | 90.2 | 19 | 2.61 | 2.63 | 26 | 8 | 3.9 | 2.2 | 17.4 |
| Orange County..... | 9,176 | 7,872 | 5,902 | 75.0 | 1,970 | 2.55 | 2.30 | 1,304 | 435 | 4.7 | 2.9 | 9.6 |
| French Lick township..... | 2,263 | 1,928 | 1,346 | 69.8 | 582 | 2.49 | 2.21 | 335 | 58 | 7.5 | 4.5 | 13.7 |
| French Lick town..... | 924 | 764 | 421 | 55.1 | 343 | 2.36 | 2.17 | 160 | 16 | 12.2 | 8.1 | 16.8 |
| West Baden Springs town..... | 303 | 251 | 156 | 62.2 | 95 | 2.44 | 2.04 | 52 | 4 | 8.3 | 6.5 | 11.2 |
| Greenfield township..... | 530 | 297 | 275 | 92.6 | 22 | 2.49 | 2.09 | 233 | 199 | 2.6 | 1.7 | 12.0 |
| Jackson township..... | 373 | 278 | 252 | 90.6 | 26 | 2.49 | 2.27 | 95 | 53 | 10.0 | 7.6 | 27.8 |
| Northeast township..... | 233 | 212 | 182 | 85.8 | 30 | 2.60 | 2.50 | 21 | 4 | 1.8 | 1.6 | 3.2 |
| Northwest township..... | 199 | 154 | 136 | 88.3 | 18 | 2.45 | 2.33 | 45 | 18 | 4.9 | 3.5 | 14.3 |
| Orangeville township..... | 278 | 237 | 209 | 88.2 | 28 | 2.77 | 2.86 | 41 | 18 | 1.2 | 0.9 | 3.4 |
| Orleans township..... | 1,518 | 1,389 | 960 | 69.1 | 429 | 2.67 | 2.31 | 129 | 10 | 2.7 | 1.5 | 5.3 |
| Orleans town..... | 1,000 | 904 | 565 | 62.5 | 339 | 2.47 | 2.19 | 96 | 4 | 3.4 | 2.1 | 5.5 |
| Paoli township..... | 2,679 | 2,407 | 1,722 | 71.5 | 685 | 2.49 | 2.27 | 272 | 30 | 4.6 | 3.0 | 8.4 |
| Paoli town..... | 1,645 | 1,484 | 972 | 65.5 | 512 | 2.36 | 2.33 | 161 | 8 | 4.5 | 2.7 | 7.9 |
| Southeast township..... | 717 | 633 | 530 | 83.7 | 103 | 2.49 | 2.73 | 84 | 22 | 2.3 | 1.3 | 7.1 |
| Stampers Creek township..... | 386 | 337 | 290 | 86.1 | 47 | 2.90 | 2.40 | 49 | 23 | 2.6 | 1.7 | 7.8 |
| Owen County..... | 10,091 | 8,486 | 6,781 | 79.9 | 1,705 | 2.54 | 2.44 | 1,605 | 671 | 4.1 | 2.7 | 9.4 |
| Clay township..... | 1,083 | 993 | 873 | 87.9 | 120 | 2.62 | 2.63 | 90 | 14 | 2.7 | 2.2 | 6.3 |
| Franklin township..... | 551 | 466 | 400 | 85.8 | 66 | 2.72 | 2.73 | 85 | 38 | 4.9 | 3.6 | 11.7 |
| Harrison township..... | 208 | 185 | 145 | 78.4 | 40 | 2.44 | 2.25 | 23 | 4 | 4.6 | 4.6 | 4.8 |
| Jackson township..... | 1,024 | 718 | 566 | 78.8 | 152 | 2.40 | 2.49 | 306 | 144 | 7.1 | 6.5 | 9.5 |
| Jefferson township..... | 525 | 405 | 353 | 87.2 | 52 | 2.76 | 3.00 | 120 | 65 | 4.7 | 3.0 | 14.8 |
| Jennings township..... | 405 | 328 | 283 | 86.3 | 45 | 2.59 | 2.49 | 77 | 46 | 2.9 | 1.4 | 11.3 |
| Lafayette township..... | 565 | 481 | 423 | 87.9 | 58 | 2.47 | 2.79 | 84 | 35 | 3.2 | 2.5 | 7.9 |
| Marion township..... | 464 | 350 | 298 | 85.1 | 52 | 2.55 | 3.02 | 114 | 62 | 3.6 | 1.3 | 14.8 |
| Montgomery township..... | 569 | 484 | 402 | 83.1 | 82 | 2.69 | 2.73 | 85 | 40 | 3.7 | 3.6 | 4.7 |
| Morgan township..... | 668 | 491 | 424 | 86.4 | 67 | 2.50 | 2.61 | 177 | 105 | 2.6 | 1.8 | 6.9 |
| Taylor township..... | 461 | 411 | 327 | 79.6 | 84 | 2.43 | 2.69 | 50 | 9 | 3.3 | 1.8 | 8.7 |
| Washington township..... | 2,755 | 2,511 | 1,843 | 73.4 | 668 | 2.45 | 2.25 | 244 | 50 | 4.2 | 2.1 | 9.5 |
| Spencer town..... | 1,123 | 1,008 | 605 | 60.0 | 403 | 2.15 | 2.09 | 115 | 10 | 6.4 | 3.0 | 11.0 |
| Wayne township..... | 813 | 663 | 444 | 67.0 | 219 | 2.65 | 2.22 | 150 | 59 | 5.3 | 2.4 | 10.6 |
| Gosport town..... | 380 | 325 | 174 | 53.5 | 151 | 2.58 | 2.23 | 55 | 2 | 8.4 | 2.8 | 14.1 |
| Parke County..... | 8,085 | 6,222 | 4,923 | 79.1 | 1,299 | 2.52 | 2.47 | 1,863 | 1,100 | 4.2 | 2.2 | 10.9 |
| Adams township..... | 2,062 | 1,809 | 1,246 | 68.9 | 563 | 2.35 | 2.06 | 253 | 42 | 4.5 | 2.9 | 7.7 |
| Rockville town..... | 1,394 | 1,212 | 741 | 61.1 | 471 | 2.19 | 2.07 | 182 | 12 | 5.7 | 3.9 | 8.4 |
| Florida township..... | 1,073 | 935 | 789 | 84.4 | 146 | 2.54 | 2.55 | 138 | 32 | 3.9 | 2.2 | 12.0 |
| Rosedale town..... | 332 | 287 | 219 | 76.3 | 68 | 2.59 | 2.32 | 45 | 3 | 5.3 | 4.4 | 8.1 |
| Greene township..... | 191 | 159 | 132 | 83.0 | 27 | 2.67 | 2.59 | 32 | 17 | 2.5 | 1.5 | 6.9 |
| Howard township..... | 157 | 118 | 93 | 78.8 | 25 | 2.85 | 3.04 | 39 | 28 | 0.0 | 0.0 | 0.0 |
| Jackson township..... | 475 | 292 | 260 | 89.0 | 32 | 2.52 | 2.59 | 183 | 152 | 3.6 | 2.2 | 13.5 |
| Liberty township..... | 324 | 271 | 219 | 80.8 | 52 | 2.71 | 2.79 | 53 | 11 | 2.8 | 1.3 | 8.6 |
| Penn township..... | 368 | 312 | 274 | 87.8 | 38 | 2.53 | 3.08 | 56 | 15 | 1.2 | 1.0 | 2.6 |
| Bloomington town..... | 150 | 129 | 113 | 87.6 | 16 | 2.47 | 3.50 | 21 | 0 | 1.5 | 1.7 | 0.0 |
| Raccoon township..... | 345 | 287 | 258 | 89.9 | 29 | 2.29 | 2.31 | 58 | 21 | 2.4 | 1.9 | 6.5 |
| Reserve township..... | 675 | 563 | 407 | 72.3 | 156 | 2.35 | 2.99 | 112 | 11 | 7.3 | 1.4 | 19.9 |
| Montezuma town (part)..... | 506 | 411 | 281 | 68.4 | 130 | 2.28 | 2.82 | 95 | 10 | 8.6 | 2.1 | 20.1 |
| Sugar Creek township..... | 154 | 117 | 96 | 82.1 | 21 | 2.88 | 2.19 | 37 | 13 | 4.1 | 2.0 | 12.5 |
| Union township..... | 1,451 | 641 | 552 | 86.1 | 89 | 2.44 | 2.44 | 810 | 738 | 5.9 | 3.6 | 18.2 |
| Wabash township..... | 353 | 308 | 251 | 81.5 | 57 | 2.57 | 3.04 | 45 | 9 | 4.0 | 0.8 | 15.9 |
| Mecca town..... | 140 | 124 | 96 | 77.4 | 28 | 2.66 | 2.86 | 16 | 0 | 3.8 | 0.0 | 15.2 |
| Montezuma town (part)..... | 8 | 6 | 3 | 50.0 | 3 | 2.33 | 2.67 | 2 | 0 | 25.0 | 0.0 | 40.0 |
| Washington township..... | 457 | 410 | 346 | 84.4 | 64 | 3.14 | 3.38 | 47 | 11 | 2.8 | 2.0 | 7.2 |
| Marshall town..... | 136 | 121 | 98 | 81.0 | 23 | 2.56 | 3.17 | 15 | 1 | 3.9 | 2.9 | 8.0 |
| Perry County..... | 8,495 | 7,476 | 5,713 | 76.4 | 1,763 | 2.45 | 2.16 | 1,019 | 265 | 4.1 | 2.9 | 8.0 |
| Anderson township..... | 644 | 584 | 519 | 88.9 | 65 | 2.64 | 2.85 | 60 | 16 | 2.2 | 1.3 | 8.3 |
| Clark township..... | 544 | 461 | 407 | 88.3 | 54 | 2.57 | 2.50 | 83 | 32 | 1.9 | 1.2 | 6.9 |
| Leopold township..... | 319 | 273 | 258 | 94.5 | 15 | 2.81 | 2.60 | 46 | 26 | 2.5 | 2.2 | 6.3 |
| Oil township..... | 531 | 459 | 405 | 88.2 | 54 | 2.63 | 2.46 | 72 | 25 | 1.7 | 0.5 | 9.4 |
| Tobin township..... | 418 | 312 | 266 | 85.3 | 46 | 2.50 | 2.22 | 106 | 70 | 2.2 | 1.8 | 4.0 |
| Troy township..... | 5,746 | 5,156 | 3,650 | 70.8 | 1,506 | 2.36 | 2.10 | 590 | 53 | 5.1 | 3.7 | 8.2 |
| Cannelton city..... | 809 | 687 | 343 | 49.9 | 344 | 2.38 | 2.09 | 122 | 1 | 7.6 | 5.0 | 10.1 |
| Tell City city..... | 3,574 | 3,224 | 2,226 | 69.0 | 998 | 2.31 | 2.05 | 350 | 30 | 5.1 | 4.2 | 7.3 |
| Troy town..... | 190 | 163 | 113 | 69.3 | 50 | 2.26 | 2.60 | 27 | 2 | 9.4 | 5.8 | 16.7 |
| Union township..... | 293 | 231 | 208 | 90.0 | 23 | 2.42 | 2.35 | 62 | 43 | 1.7 | 1.9 | 0.0 |
| Pike County..... | 5,735 | 5,186 | 4,274 | 82.4 | 912 | 2.47 | 2.28 | 549 | 95 | 3.0 | 1.9 | 7.4 |
| Clay township..... | 156 | 144 | 123 | 85.4 | 21 | 2.43 | 2.38 | 12 | 1 | 1.4 | 0.0 | 8.7 |
| Jefferson township..... | 825 | 756 | 624 | 82.5 | 132 | 2.46 | 2.12 | 69 | 11 | 2.2 | 1.7 | 4.3 |
| Otwell CDP..... | 238 | 218 | 145 | 66.5 | 73 | 2.01 | 1.95 | 20 | 1 | 2.6 | 2.0 | 3.8 |
| Lockhart township..... | 433 | 390 | 350 | 89.7 | 40 | 2.35 | 2.15 | 43 | 13 | 2.5 | 2.0 | 7.0 |
| Logan township..... | 175 | 162 | 145 | 89.5 | 17 | 2.94 | 2.82 | 13 | 1 | 1.2 | 0.7 | 5.6 |
| Madison township..... | 175 | 161 | 141 | 87.6 | 20 | 2.36 | 2.45 | 14 | 5 | 3.0 | 2.1 | 9.1 |

Table 11.
Housing Occupancy and Tenure: 2010—Con.

[For information on confidentiality protection, nonsampling error, and definitions, see Selected Appendixes at <www.census.gov/prod/cen2010/cph-1-a.pdf>]

| State County County Subdivision Place | Total housing units | Occupied housing units | | | | | | Vacant housing units | | | | |
|--|---------------------------|------------------------|----------------|--|--------------------|-----------------------------|------------------------------|----------------------|--|----------------------|----------------|--------|
| | | Total | Owner occupied | | Renter occupied | Average household size | | Total | For seasonal, recrea- tional, or occasional use | Vacancy rate | | |
| | | | Number | Percent of occupied housing units | | Owner- occupied units | Renter- occupied units | | | Available housing | Home- owner | Rental |
| | | | | | | | | | | | | |
| Pike County—Con. | | | | | | | | | | | | |
| Marion township..... | 310 | 269 | 242 | 90.0 | 27 | 2.71 | 2.48 | 41 | 13 | 2.9 | 2.0 | 9.7 |
| Monroe township..... | 303 | 269 | 236 | 87.7 | 33 | 2.45 | 2.85 | 34 | 13 | 2.5 | 0.4 | 15.4 |
| Spurgeon town..... | 87 | 78 | 63 | 80.8 | 15 | 2.51 | 3.27 | 9 | 2 | 4.8 | 1.5 | 16.7 |
| Patoka township..... | 1,358 | 1,204 | 1,023 | 85.0 | 181 | 2.52 | 2.62 | 154 | 16 | 4.2 | 2.2 | 14.0 |
| Winslow town..... | 397 | 333 | 243 | 73.0 | 90 | 2.46 | 2.87 | 64 | 1 | 8.0 | 5.8 | 13.3 |
| Washington township..... | 2,000 | 1,831 | 1,390 | 75.9 | 441 | 2.39 | 2.12 | 169 | 22 | 2.9 | 2.4 | 4.5 |
| Petersburg city..... | 1,134 | 1,025 | 672 | 65.6 | 353 | 2.27 | 2.02 | 109 | 14 | 3.2 | 3.1 | 3.3 |
| Porter County..... | 66,179 | 61,998 | 47,277 | 76.3 | 14,721 | 2.70 | 2.28 | 4,181 | 818 | 3.2 | 1.7 | 7.6 |
| Boone township..... | 2,441 | 2,327 | 1,848 | 79.4 | 479 | 2.76 | 2.22 | 114 | 4 | 2.5 | 1.5 | 6.2 |
| Hebron town..... | 1,539 | 1,449 | 1,021 | 70.5 | 428 | 2.72 | 2.20 | 90 | 1 | 3.3 | 1.9 | 6.3 |
| Center township..... | 18,379 | 17,177 | 11,102 | 64.6 | 6,075 | 2.56 | 2.05 | 1,202 | 191 | 4.0 | 2.2 | 7.1 |
| Aberdeen CDP (part)..... | 773 | 711 | 529 | 74.4 | 182 | 2.71 | 2.04 | 62 | 20 | 4.7 | 2.6 | 10.2 |
| Valparaiso city (part)..... | 13,254 | 12,372 | 6,783 | 54.8 | 5,589 | 2.50 | 2.00 | 882 | 73 | 4.6 | 2.3 | 7.1 |
| Jackson township..... | 1,974 | 1,879 | 1,783 | 94.9 | 96 | 2.84 | 2.69 | 95 | 27 | 1.4 | 1.2 | 4.9 |
| Chesterton town (part)..... | 20 | 18 | 18 | 100.0 | 0 | 3.83 | 0.00 | 2 | 0 | 10.0 | 10.0 | (X) |
| Liberty township..... | 3,589 | 3,391 | 3,026 | 89.2 | 365 | 2.79 | 2.42 | 198 | 34 | 3.0 | 2.0 | 10.4 |
| Chesterton town (part)..... | 641 | 598 | 488 | 81.6 | 110 | 3.04 | 2.02 | 43 | 8 | 3.8 | 2.0 | 11.2 |
| Morgan township..... | 1,339 | 1,289 | 1,183 | 91.8 | 106 | 2.88 | 2.31 | 50 | 8 | 1.5 | 1.0 | 6.2 |
| Pine township..... | 1,479 | 1,163 | 986 | 84.8 | 177 | 2.38 | 2.03 | 316 | 208 | 3.5 | 2.0 | 10.8 |
| Beverly Shores town..... | 527 | 312 | 272 | 87.2 | 40 | 2.00 | 1.70 | 215 | 184 | 4.3 | 2.9 | 12.2 |
| Town of Pines town..... | 353 | 302 | 228 | 75.5 | 74 | 2.41 | 2.14 | 51 | 5 | 6.7 | 3.0 | 16.7 |
| Pleasant township..... | 1,643 | 1,581 | 1,380 | 87.3 | 201 | 2.86 | 2.44 | 62 | 7 | 1.6 | 1.4 | 2.9 |
| Kouts town..... | 753 | 719 | 589 | 81.9 | 130 | 2.72 | 2.12 | 34 | 5 | 1.9 | 1.8 | 2.3 |
| Portage township..... | 18,801 | 17,647 | 12,960 | 73.4 | 4,687 | 2.74 | 2.42 | 1,154 | 105 | 3.5 | 1.5 | 8.7 |
| Chesterton town (part)..... | 0 | 0 | 0 | (X) | 0 | 0.00 | 0.00 | 0 | 0 | (X) | (X) | (X) |
| Ogden Dunes town..... | 619 | 508 | 473 | 93.1 | 35 | 2.18 | 2.29 | 111 | 65 | 2.5 | 2.5 | 2.8 |
| Portage city (part)..... | 14,594 | 13,789 | 9,768 | 70.8 | 4,021 | 2.74 | 2.34 | 805 | 34 | 3.5 | 1.6 | 7.8 |
| South Haven CDP..... | 1,974 | 1,829 | 1,441 | 78.8 | 388 | 2.89 | 2.89 | 145 | 2 | 5.0 | 1.4 | 16.4 |
| Porter township..... | 3,545 | 3,364 | 3,170 | 94.2 | 194 | 2.78 | 2.93 | 181 | 40 | 1.9 | 1.6 | 6.3 |
| Lakes of the Four Seasons CDP (part)..... | 1,190 | 1,127 | 1,080 | 95.8 | 47 | 2.73 | 3.21 | 63 | 24 | 1.6 | 1.5 | 2.0 |
| Union township..... | 3,227 | 3,089 | 2,832 | 91.7 | 257 | 2.85 | 2.91 | 138 | 35 | 1.7 | 1.5 | 3.7 |
| Aberdeen CDP (part)..... | 30 | 29 | 27 | 93.1 | 2 | 2.41 | 3.50 | 1 | 0 | 3.3 | 3.6 | 0.0 |
| Salt Creek Commons CDP..... | 707 | 684 | 616 | 90.1 | 68 | 3.05 | 3.49 | 23 | 0 | 1.4 | 1.6 | 0.0 |
| Shorewood Forest CDP..... | 1,004 | 947 | 908 | 95.9 | 39 | 2.85 | 3.03 | 57 | 30 | 1.7 | 1.6 | 2.5 |
| Wheeler CDP..... | 184 | 167 | 135 | 80.8 | 32 | 2.65 | 2.66 | 17 | 1 | 4.6 | 4.9 | 3.0 |
| Washington township..... | 1,646 | 1,556 | 1,396 | 89.7 | 160 | 2.72 | 2.98 | 90 | 7 | 2.9 | 2.0 | 10.1 |
| Valparaiso city (part)..... | 252 | 238 | 203 | 85.3 | 35 | 2.58 | 2.74 | 14 | 1 | 2.5 | 0.5 | 12.5 |
| Westchester township..... | 8,116 | 7,535 | 5,611 | 74.5 | 1,924 | 2.61 | 2.39 | 581 | 152 | 3.2 | 1.7 | 7.2 |
| Burns Harbor town..... | 495 | 456 | 385 | 84.4 | 71 | 2.53 | 2.58 | 39 | 3 | 4.2 | 1.8 | 15.5 |
| Chesterton town (part)..... | 4,693 | 4,413 | 3,047 | 69.0 | 1,366 | 2.62 | 2.34 | 280 | 20 | 3.8 | 2.0 | 7.6 |
| Dune Acres town..... | 163 | 94 | 88 | 93.6 | 6 | 2.00 | 1.00 | 69 | 64 | 3.1 | 3.3 | 0.0 |
| Portage city (part)..... | 213 | 203 | 159 | 78.3 | 44 | 2.21 | 1.70 | 10 | 3 | 2.9 | 1.8 | 6.4 |
| Porter town..... | 1,978 | 1,832 | 1,452 | 79.3 | 380 | 2.67 | 2.57 | 146 | 53 | 2.1 | 1.4 | 5.0 |
| Posey County..... | 11,207 | 10,171 | 8,331 | 81.9 | 1,840 | 2.59 | 2.24 | 1,036 | 161 | 4.1 | 2.0 | 12.6 |
| Bethel township..... | 143 | 129 | 114 | 88.4 | 15 | 2.41 | 2.40 | 14 | 4 | 0.8 | 0.9 | 0.0 |
| Griffin town..... | 75 | 69 | 58 | 84.1 | 11 | 2.52 | 2.36 | 6 | 1 | 1.4 | 1.7 | 0.0 |
| Black township..... | 4,210 | 3,770 | 2,755 | 73.1 | 1,015 | 2.54 | 2.27 | 440 | 26 | 5.9 | 2.8 | 13.4 |
| Mount Vernon city..... | 3,077 | 2,736 | 1,839 | 67.2 | 897 | 2.49 | 2.24 | 341 | 19 | 6.5 | 3.8 | 11.5 |
| Center township..... | 562 | 545 | 473 | 86.8 | 72 | 2.64 | 2.53 | 17 | 3 | 1.1 | 0.6 | 4.0 |
| Harmony township..... | 755 | 600 | 454 | 75.7 | 146 | 2.20 | 1.81 | 155 | 68 | 6.6 | 4.4 | 13.1 |
| New Harmony town..... | 464 | 370 | 251 | 67.8 | 119 | 2.04 | 1.70 | 94 | 19 | 10.1 | 7.3 | 15.6 |
| Lynn township..... | 384 | 345 | 293 | 84.9 | 52 | 2.67 | 2.17 | 39 | 7 | 3.9 | 1.7 | 14.8 |
| Marrs township..... | 2,052 | 1,934 | 1,773 | 91.7 | 161 | 2.71 | 2.30 | 118 | 16 | 2.4 | 1.5 | 10.5 |
| Point township..... | 207 | 159 | 127 | 79.9 | 32 | 2.39 | 2.41 | 48 | 16 | 8.2 | 0.7 | 29.8 |
| Robb township..... | 861 | 778 | 644 | 82.8 | 134 | 2.48 | 2.13 | 83 | 20 | 2.7 | 1.5 | 8.2 |
| Poseyville town..... | 494 | 454 | 366 | 80.6 | 88 | 2.34 | 2.11 | 40 | 5 | 3.6 | 1.6 | 11.0 |
| Robinson township..... | 1,543 | 1,470 | 1,329 | 90.4 | 141 | 2.70 | 2.50 | 73 | 0 | 2.5 | 1.1 | 13.7 |
| Parkers Settlement CDP..... | 282 | 269 | 247 | 91.8 | 22 | 2.64 | 2.68 | 13 | 0 | 3.6 | 1.2 | 23.3 |
| Smith township..... | 490 | 441 | 369 | 83.7 | 72 | 2.59 | 2.01 | 49 | 1 | 3.0 | 1.6 | 9.8 |
| Cynthiana town..... | 272 | 236 | 188 | 79.7 | 48 | 2.42 | 1.88 | 36 | 1 | 4.3 | 2.5 | 10.7 |
| Pulaski County..... | 6,060 | 5,282 | 4,167 | 78.9 | 1,115 | 2.52 | 2.45 | 778 | 302 | 3.5 | 1.8 | 9.5 |
| Beaver township..... | 216 | 186 | 158 | 84.9 | 28 | 2.70 | 3.18 | 30 | 13 | 2.1 | 0.6 | 9.7 |
| Cass township..... | 376 | 348 | 290 | 83.3 | 58 | 2.49 | 2.69 | 28 | 8 | 2.2 | 1.0 | 7.9 |
| Franklin township..... | 284 | 264 | 217 | 82.2 | 47 | 2.71 | 2.70 | 20 | 11 | 1.1 | 0.5 | 4.1 |
| Harrison township..... | 288 | 253 | 213 | 84.2 | 40 | 2.50 | 2.38 | 35 | 18 | 1.2 | 0.5 | 4.8 |
| Indian Creek township..... | 422 | 291 | 241 | 82.8 | 50 | 2.36 | 2.44 | 131 | 91 | 4.2 | 3.5 | 7.4 |
| Jefferson township..... | 230 | 210 | 165 | 78.6 | 45 | 2.64 | 2.44 | 20 | 0 | 1.9 | 0.6 | 6.3 |
| Monroe township..... | 1,848 | 1,652 | 1,223 | 74.0 | 429 | 2.40 | 2.18 | 196 | 60 | 4.6 | 1.8 | 12.0 |
| Winamac town..... | 1,140 | 1,028 | 675 | 65.7 | 353 | 2.40 | 2.08 | 112 | 15 | 6.2 | 2.7 | 12.4 |
| Rich Grove township..... | 354 | 324 | 265 | 81.8 | 59 | 2.84 | 2.85 | 30 | 9 | 2.4 | 0.7 | 9.2 |
| Salem township..... | 602 | 555 | 423 | 76.2 | 132 | 2.48 | 2.29 | 47 | 4 | 3.9 | 2.7 | 7.6 |
| Francesville town..... | 384 | 353 | 274 | 77.6 | 79 | 2.45 | 2.63 | 31 | 3 | 4.8 | 3.5 | 9.1 |
| Tippecanoe township..... | 580 | 439 | 359 | 81.8 | 80 | 2.48 | 2.69 | 141 | 75 | 4.1 | 2.4 | 11.1 |
| Monterey town..... | 101 | 85 | 65 | 76.5 | 20 | 2.51 | 2.75 | 16 | 2 | 2.3 | 3.0 | 0.0 |
| Van Buren township..... | 386 | 353 | 314 | 89.0 | 39 | 2.58 | 2.59 | 33 | 8 | 1.1 | 0.9 | 2.4 |
| Star City CDP..... | 135 | 124 | 107 | 86.3 | 17 | 2.74 | 3.00 | 11 | 1 | 1.6 | 0.9 | 5.6 |
| White Post township..... | 474 | 407 | 299 | 73.5 | 108 | 2.57 | 2.85 | 67 | 5 | 5.3 | 3.5 | 10.0 |

Table 11.
Housing Occupancy and Tenure: 2010—Con.

[For information on confidentiality protection, nonsampling error, and definitions, see Selected Appendixes at <www.census.gov/prod/cen2010/cph-1-a.pdf>]

| State County County Subdivision Place | Total housing units | Occupied housing units | | | | | | Vacant housing units | | | | |
|--|---------------------------|------------------------|----------------|--|--------------------|-----------------------------|------------------------------|----------------------|--|----------------------|----------------|--------|
| | | Total | Owner occupied | | Renter occupied | Average household size | | Total | For seasonal, recrea- tional, or occasional use | Vacancy rate | | |
| | | | Number | Percent of occupied housing units | | Owner- occupied units | Renter- occupied units | | | Available housing | Home- owner | Rental |
| Pulaski County—Con. | | | | | | | | | | | | |
| White Post township—Con. | | | | | | | | | | | | |
| Medaryville town..... | 274 | 228 | 154 | 67.5 | 74 | 2.55 | 2.99 | 46 | 4 | 6.9 | 4.9 | 10.8 |
| Putnam County..... | 14,706 | 12,917 | 9,855 | 76.3 | 3,062 | 2.57 | 2.36 | 1,789 | 580 | 4.1 | 2.5 | 9.1 |
| Clinton township..... | 840 | 523 | 443 | 84.7 | 80 | 2.38 | 2.74 | 317 | 249 | 4.2 | 2.6 | 12.1 |
| Van Bibber Lake CDP..... | 464 | 212 | 172 | 81.1 | 40 | 2.17 | 2.80 | 252 | 212 | 5.3 | 4.9 | 7.0 |
| Cloverdale township..... | 1,713 | 1,542 | 1,152 | 74.7 | 390 | 2.55 | 2.46 | 171 | 18 | 3.8 | 2.6 | 7.3 |
| Cloverdale town (part)..... | 1,001 | 885 | 583 | 65.9 | 302 | 2.43 | 2.38 | 116 | 7 | 5.7 | 4.4 | 8.2 |
| Floyd township..... | 1,784 | 1,496 | 1,337 | 89.4 | 159 | 2.64 | 3.01 | 288 | 167 | 3.8 | 3.0 | 10.1 |
| Heritage Lake CDP..... | 1,310 | 1,070 | 971 | 90.7 | 99 | 2.63 | 3.26 | 240 | 150 | 3.9 | 3.6 | 7.5 |
| Franklin township..... | 720 | 653 | 506 | 77.5 | 147 | 2.51 | 2.85 | 67 | 7 | 3.9 | 1.9 | 10.1 |
| Roachdale town (part)..... | 386 | 343 | 240 | 70.0 | 103 | 2.50 | 2.98 | 43 | 2 | 5.9 | 2.4 | 13.1 |
| Greencastle township..... | 4,810 | 4,387 | 2,756 | 62.8 | 1,631 | 2.49 | 2.15 | 423 | 28 | 5.5 | 3.0 | 9.6 |
| Greencastle city..... | 3,742 | 3,368 | 1,873 | 55.6 | 1,495 | 2.41 | 2.11 | 374 | 19 | 6.7 | 3.8 | 10.0 |
| Jackson township..... | 376 | 347 | 288 | 83.0 | 59 | 2.49 | 2.31 | 29 | 0 | 3.0 | 1.7 | 9.0 |
| Roachdale town (part)..... | 15 | 13 | 0 | 0.0 | 13 | 0.00 | 1.38 | 2 | 0 | 13.3 | (X) | 13.3 |
| Jefferson township..... | 525 | 467 | 415 | 88.9 | 52 | 2.68 | 2.65 | 58 | 8 | 1.5 | 1.2 | 3.6 |
| Madison township..... | 467 | 398 | 351 | 88.2 | 47 | 2.60 | 2.43 | 69 | 23 | 4.7 | 1.7 | 23.0 |
| Marion township..... | 786 | 719 | 609 | 84.7 | 110 | 2.74 | 2.79 | 67 | 1 | 1.8 | 1.5 | 3.5 |
| Fillmore town..... | 225 | 194 | 154 | 79.4 | 40 | 2.66 | 3.10 | 31 | 1 | 1.5 | 1.3 | 2.4 |
| Monroe township..... | 672 | 609 | 462 | 75.9 | 147 | 2.60 | 2.51 | 63 | 12 | 3.5 | 1.5 | 9.3 |
| Bainbridge town..... | 324 | 289 | 185 | 64.0 | 104 | 2.69 | 2.38 | 35 | 2 | 5.6 | 3.1 | 9.6 |
| Russell township..... | 361 | 319 | 265 | 83.1 | 54 | 2.64 | 2.28 | 42 | 13 | 3.3 | 2.5 | 6.8 |
| Russellville town..... | 161 | 145 | 113 | 77.9 | 32 | 2.58 | 2.09 | 16 | 4 | 3.3 | 3.4 | 3.0 |
| Warren township..... | 566 | 493 | 419 | 85.0 | 74 | 2.66 | 2.59 | 73 | 9 | 2.0 | 1.4 | 5.1 |
| Cloverdale town (part)..... | 0 | 0 | 0 | (X) | 0 | 0.00 | 0.00 | 0 | 0 | (X) | (X) | (X) |
| Washington township..... | 1,086 | 964 | 852 | 88.4 | 112 | 2.61 | 2.43 | 122 | 45 | 3.6 | 3.1 | 7.4 |
| Randolph County..... | 11,743 | 10,451 | 7,651 | 73.2 | 2,800 | 2.46 | 2.52 | 1,292 | 88 | 4.4 | 2.2 | 10.1 |
| Franklin township..... | 576 | 505 | 383 | 75.8 | 122 | 2.51 | 2.50 | 71 | 2 | 2.6 | 2.7 | 2.4 |
| Ridgeville town..... | 371 | 323 | 225 | 69.7 | 98 | 2.46 | 2.55 | 48 | 0 | 2.6 | 2.9 | 2.0 |
| Green township..... | 404 | 366 | 308 | 84.2 | 58 | 2.63 | 2.55 | 38 | 1 | 2.6 | 1.6 | 7.9 |
| Albany town (part)..... | 80 | 75 | 61 | 81.3 | 14 | 2.79 | 2.43 | 5 | 0 | 5.1 | 1.6 | 17.6 |
| Greensfork township..... | 469 | 421 | 344 | 81.7 | 77 | 2.53 | 2.75 | 48 | 6 | 1.6 | 1.4 | 2.5 |
| Jackson township..... | 250 | 236 | 198 | 83.9 | 38 | 2.61 | 2.68 | 14 | 1 | 2.1 | 1.5 | 5.0 |
| Monroe township..... | 1,609 | 1,457 | 1,115 | 76.5 | 342 | 2.47 | 2.57 | 152 | 4 | 4.2 | 3.2 | 7.5 |
| Farmland town..... | 612 | 543 | 392 | 72.2 | 151 | 2.39 | 2.63 | 69 | 1 | 6.9 | 4.6 | 12.7 |
| Parker City town..... | 605 | 544 | 392 | 72.1 | 152 | 2.48 | 2.42 | 61 | 1 | 3.5 | 3.4 | 3.8 |
| Stoney Creek township..... | 425 | 384 | 315 | 82.0 | 69 | 2.50 | 2.96 | 41 | 7 | 2.8 | 0.3 | 12.7 |
| Union township..... | 960 | 846 | 686 | 81.1 | 160 | 2.43 | 2.89 | 114 | 21 | 4.2 | 2.3 | 11.5 |
| Losantville town..... | 124 | 105 | 75 | 71.4 | 30 | 2.00 | 2.90 | 19 | 0 | 13.2 | 8.5 | 23.1 |
| Modoc town..... | 87 | 72 | 47 | 65.3 | 25 | 2.87 | 2.44 | 15 | 0 | 5.3 | 6.0 | 3.8 |
| Ward township..... | 495 | 443 | 345 | 77.9 | 98 | 2.47 | 2.62 | 52 | 3 | 1.5 | 1.4 | 2.0 |
| Saratoga town..... | 124 | 102 | 64 | 62.7 | 38 | 2.42 | 2.61 | 22 | 0 | 3.8 | 5.9 | 0.0 |
| Washington township..... | 955 | 857 | 635 | 74.1 | 222 | 2.53 | 2.55 | 98 | 6 | 4.0 | 1.4 | 10.8 |
| Lynn town..... | 498 | 439 | 302 | 68.8 | 137 | 2.52 | 2.45 | 59 | 2 | 5.7 | 1.6 | 13.8 |
| Wayne township..... | 2,195 | 1,893 | 1,229 | 64.9 | 664 | 2.40 | 2.50 | 302 | 16 | 7.0 | 2.0 | 15.3 |
| Union City city..... | 1,733 | 1,477 | 865 | 58.6 | 612 | 2.39 | 2.48 | 256 | 8 | 8.5 | 2.2 | 16.2 |
| White River township..... | 3,405 | 3,043 | 2,093 | 68.8 | 950 | 2.40 | 2.36 | 362 | 21 | 4.7 | 2.5 | 9.2 |
| Winchester city..... | 2,349 | 2,051 | 1,246 | 60.8 | 805 | 2.32 | 2.31 | 298 | 16 | 6.1 | 3.5 | 9.9 |
| Ripley County..... | 11,952 | 10,789 | 8,204 | 76.0 | 2,585 | 2.71 | 2.37 | 1,163 | 233 | 4.1 | 1.7 | 10.9 |
| Adams township..... | 2,045 | 1,876 | 1,366 | 72.8 | 510 | 2.91 | 2.07 | 169 | 47 | 4.5 | 0.9 | 13.1 |
| Batesville city (part)..... | 594 | 538 | 319 | 59.3 | 219 | 2.77 | 1.49 | 56 | 22 | 5.1 | 0.3 | 11.3 |
| Sunman town..... | 413 | 371 | 221 | 59.6 | 150 | 2.97 | 2.61 | 42 | 2 | 9.0 | 1.8 | 18.0 |
| Brown township..... | 728 | 624 | 534 | 85.6 | 90 | 2.52 | 2.81 | 104 | 48 | 2.8 | 2.0 | 7.2 |
| Center township..... | 1,151 | 1,022 | 719 | 70.4 | 303 | 2.58 | 2.44 | 129 | 13 | 4.9 | 2.0 | 11.1 |
| Osgood town..... | 728 | 638 | 390 | 61.1 | 248 | 2.48 | 2.41 | 90 | 2 | 6.4 | 3.2 | 11.1 |
| Delaware township..... | 578 | 519 | 462 | 89.0 | 57 | 2.79 | 2.56 | 59 | 19 | 0.6 | 0.2 | 3.3 |
| Franklin township..... | 1,541 | 1,395 | 1,060 | 76.0 | 335 | 2.69 | 2.44 | 146 | 22 | 4.5 | 2.1 | 11.3 |
| Milan town (part)..... | 638 | 558 | 319 | 57.2 | 239 | 2.56 | 2.31 | 80 | 9 | 6.8 | 3.0 | 11.4 |
| Jackson township..... | 422 | 386 | 319 | 82.6 | 67 | 2.56 | 2.22 | 36 | 2 | 4.4 | 2.1 | 14.1 |
| Napoleon town..... | 126 | 111 | 74 | 66.7 | 37 | 2.31 | 1.70 | 15 | 0 | 9.7 | 5.1 | 17.8 |
| Johnson township..... | 1,664 | 1,473 | 1,030 | 69.9 | 443 | 2.50 | 2.31 | 191 | 24 | 6.6 | 3.2 | 13.6 |
| Versailles town..... | 999 | 874 | 503 | 57.6 | 371 | 2.42 | 2.19 | 125 | 7 | 8.8 | 4.7 | 13.9 |
| Laughery township..... | 1,894 | 1,752 | 1,210 | 69.1 | 542 | 2.79 | 2.35 | 142 | 25 | 3.8 | 1.7 | 8.1 |
| Batesville city (part)..... | 1,469 | 1,351 | 840 | 62.2 | 511 | 2.76 | 2.32 | 118 | 17 | 4.6 | 2.3 | 8.2 |
| Otter Creek township..... | 608 | 536 | 438 | 81.7 | 98 | 2.60 | 2.79 | 72 | 6 | 3.6 | 1.6 | 11.7 |
| Holton town..... | 199 | 171 | 122 | 71.3 | 49 | 2.68 | 3.12 | 28 | 0 | 6.6 | 2.4 | 15.5 |
| Shelby township..... | 387 | 354 | 310 | 87.6 | 44 | 2.75 | 2.84 | 33 | 8 | 1.4 | 1.3 | 2.2 |
| Washington township..... | 934 | 852 | 756 | 88.7 | 96 | 2.86 | 2.84 | 82 | 19 | 1.6 | 0.8 | 7.7 |
| Milan town (part)..... | 157 | 148 | 115 | 77.7 | 33 | 2.80 | 2.85 | 9 | 0 | 2.0 | 1.7 | 2.9 |
| Rush County..... | 7,508 | 6,767 | 4,950 | 73.1 | 1,817 | 2.57 | 2.48 | 741 | 50 | 4.2 | 2.3 | 8.9 |
| Anderson township..... | 495 | 437 | 350 | 80.1 | 87 | 2.77 | 3.22 | 58 | 13 | 4.9 | 2.5 | 13.7 |
| Milroy CDP..... | 260 | 221 | 167 | 75.6 | 54 | 2.57 | 3.24 | 39 | 12 | 7.5 | 3.4 | 18.2 |
| Center township..... | 316 | 289 | 241 | 83.4 | 48 | 2.71 | 2.67 | 27 | 1 | 1.7 | 1.6 | 2.0 |
| Jackson township..... | 146 | 133 | 108 | 81.2 | 25 | 2.63 | 3.28 | 13 | 0 | 2.9 | 0.9 | 10.7 |
| Rushville city (part)..... | 0 | 0 | 0 | (X) | 0 | 0.00 | 0.00 | 0 | 0 | (X) | (X) | (X) |
| Noble township..... | 267 | 244 | 200 | 82.0 | 44 | 2.61 | 2.48 | 23 | 3 | 2.0 | 0.5 | 8.3 |

Table 11.
Housing Occupancy and Tenure: 2010—Con.

[For information on confidentiality protection, nonsampling error, and definitions, see Selected Appendixes at <www.census.gov/prod/cen2010/cph-1-a.pdf>]

| State County County Subdivision Place | Total housing units | Occupied housing units | | | | | | Vacant housing units | | | | |
|--|---------------------------|------------------------|----------------|--|--------------------|-----------------------------|------------------------------|----------------------|--|----------------------|----------------|--------|
| | | Total | Owner occupied | | Renter occupied | Average household size | | Total | For seasonal, recrea- tional, or occasional use | Vacancy rate | | |
| | | | Number | Percent of occupied housing units | | Owner- occupied units | Renter- occupied units | | | Available housing | Home- owner | Rental |
| | | | | | | | | | | | | |
| Rush County—Con. | | | | | | | | | | | | |
| Orange township..... | 299 | 268 | 226 | 84.3 | 42 | 2.98 | 2.93 | 31 | 4 | 1.5 | 0.9 | 4.5 |
| Posey township..... | 455 | 413 | 361 | 87.4 | 52 | 2.55 | 3.12 | 42 | 2 | 2.1 | 1.4 | 7.1 |
| Arlington CDP..... | 192 | 164 | 138 | 84.1 | 26 | 2.51 | 3.31 | 28 | 1 | 3.5 | 2.1 | 10.3 |
| Richland township..... | 138 | 125 | 96 | 76.8 | 29 | 2.64 | 2.90 | 13 | 2 | 2.3 | 1.9 | 3.3 |
| Ripley township..... | 908 | 812 | 645 | 79.4 | 167 | 2.65 | 2.69 | 96 | 4 | 5.2 | 2.3 | 15.2 |
| Carthage town..... | 411 | 351 | 232 | 66.1 | 119 | 2.65 | 2.62 | 60 | 1 | 9.5 | 4.1 | 18.5 |
| Rushville township..... | 3,577 | 3,223 | 2,068 | 64.2 | 1,155 | 2.47 | 2.27 | 354 | 14 | 5.1 | 3.3 | 8.3 |
| Rushville city (part)..... | 2,928 | 2,616 | 1,549 | 59.2 | 1,067 | 2.42 | 2.27 | 312 | 8 | 5.8 | 3.9 | 8.4 |
| Union township..... | 342 | 303 | 236 | 77.9 | 67 | 2.44 | 2.84 | 39 | 2 | 5.0 | 3.3 | 10.3 |
| Glenwood town (part)..... | 91 | 77 | 62 | 80.5 | 15 | 1.98 | 3.40 | 14 | 0 | 4.8 | 3.1 | 10.5 |
| Walker township..... | 364 | 336 | 268 | 79.8 | 68 | 2.47 | 2.85 | 28 | 1 | 1.5 | 0.7 | 4.2 |
| Manilla CDP..... | 119 | 110 | 90 | 81.8 | 20 | 2.36 | 2.75 | 9 | 0 | 1.8 | 1.1 | 4.8 |
| Washington township..... | 201 | 184 | 151 | 82.1 | 33 | 2.52 | 2.88 | 17 | 4 | 2.1 | 0.0 | 10.8 |
| St. Joseph County..... | 114,849 | 103,069 | 71,454 | 69.3 | 31,615 | 2.57 | 2.28 | 11,780 | 722 | 5.8 | 2.8 | 11.9 |
| Centre township..... | 6,379 | 6,015 | 5,333 | 88.7 | 682 | 2.42 | 1.99 | 364 | 43 | 2.7 | 2.2 | 6.7 |
| South Bend city (part)..... | 3,658 | 3,441 | 2,969 | 86.3 | 472 | 2.35 | 1.80 | 217 | 25 | 3.0 | 2.8 | 4.0 |
| Clay township..... | 15,247 | 13,775 | 9,189 | 66.7 | 4,586 | 2.45 | 1.96 | 1,472 | 290 | 6.1 | 2.8 | 11.9 |
| Granger CDP (part)..... | 3,852 | 3,657 | 3,529 | 96.5 | 128 | 2.62 | 2.93 | 195 | 67 | 2.1 | 1.9 | 7.2 |
| Indian Village town..... | 63 | 60 | 56 | 93.3 | 4 | 2.14 | 3.25 | 3 | 2 | 0.0 | 0.0 | 0.0 |
| Mishawaka city (part)..... | 2,104 | 1,732 | 222 | 12.8 | 1,510 | 2.13 | 1.74 | 372 | 9 | 16.7 | 20.0 | 16.2 |
| Notre Dame CDP (part)..... | 238 | 230 | 14 | 6.1 | 216 | 1.14 | 2.24 | 8 | 0 | 3.4 | 0.0 | 3.6 |
| Roseland town..... | 348 | 287 | 182 | 63.4 | 105 | 2.26 | 2.08 | 61 | 15 | 8.2 | 6.1 | 11.7 |
| South Bend city (part)..... | 1,253 | 1,039 | 488 | 47.0 | 551 | 2.43 | 2.04 | 214 | 88 | 9.4 | 4.6 | 13.3 |
| German township..... | 4,350 | 4,060 | 2,693 | 66.3 | 1,367 | 2.45 | 1.90 | 290 | 31 | 4.6 | 1.7 | 9.9 |
| South Bend city (part)..... | 2,552 | 2,336 | 1,082 | 46.3 | 1,254 | 2.43 | 1.81 | 216 | 24 | 6.3 | 1.3 | 10.2 |
| Greene township..... | 1,362 | 1,297 | 1,216 | 93.8 | 81 | 2.49 | 2.35 | 65 | 4 | 1.2 | 0.7 | 8.0 |
| Harris township..... | 8,877 | 8,266 | 6,695 | 81.0 | 1,571 | 3.07 | 1.84 | 611 | 53 | 5.7 | 1.3 | 20.7 |
| Granger CDP (part)..... | 6,905 | 6,737 | 6,540 | 97.1 | 197 | 3.10 | 2.91 | 168 | 22 | 1.4 | 1.3 | 5.3 |
| Mishawaka city (part)..... | 1,971 | 1,528 | 155 | 10.1 | 1,373 | 2.04 | 1.68 | 443 | 31 | 20.8 | 1.3 | 22.5 |
| Liberty township..... | 1,518 | 1,443 | 1,149 | 79.6 | 294 | 2.68 | 2.56 | 75 | 5 | 2.8 | 2.0 | 5.8 |
| North Liberty town..... | 762 | 714 | 463 | 64.8 | 251 | 2.71 | 2.55 | 48 | 1 | 4.3 | 2.9 | 6.7 |
| Lincoln township..... | 1,195 | 1,094 | 848 | 77.5 | 246 | 2.76 | 2.56 | 101 | 8 | 4.2 | 1.8 | 11.5 |
| Walkerton town..... | 850 | 763 | 537 | 70.4 | 226 | 2.76 | 2.57 | 87 | 4 | 5.3 | 2.0 | 12.4 |
| Madison township..... | 722 | 683 | 589 | 86.2 | 94 | 2.79 | 2.88 | 39 | 3 | 1.7 | 0.8 | 6.9 |
| Olive township..... | 1,915 | 1,781 | 1,352 | 75.9 | 429 | 2.75 | 1.94 | 134 | 5 | 4.3 | 2.4 | 10.0 |
| New Carlisle town..... | 795 | 719 | 512 | 71.2 | 207 | 2.64 | 2.45 | 76 | 4 | 6.7 | 3.6 | 13.7 |
| Penn township..... | 29,864 | 27,242 | 18,148 | 66.6 | 9,094 | 2.55 | 2.07 | 2,622 | 119 | 6.2 | 3.0 | 11.9 |
| Mishawaka city (part)..... | 20,013 | 18,083 | 10,797 | 59.7 | 7,286 | 2.42 | 2.11 | 1,930 | 75 | 6.8 | 3.7 | 11.2 |
| Osceola town..... | 979 | 905 | 772 | 85.3 | 133 | 2.68 | 2.92 | 74 | 6 | 3.1 | 2.7 | 4.9 |
| South Bend city (part)..... | 1,727 | 1,423 | 232 | 16.3 | 1,191 | 2.44 | 1.49 | 304 | 9 | 16.8 | 7.5 | 18.4 |
| Portage township..... | 38,636 | 32,893 | 20,200 | 61.4 | 12,693 | 2.51 | 2.65 | 5,743 | 134 | 7.1 | 4.0 | 11.5 |
| Notre Dame CDP (part)..... | 1 | 1 | 0 | 0.0 | 1 | 0.00 | 4.00 | 0 | 0 | 0.0 | (X) | 0.0 |
| South Bend city (part)..... | 37,134 | 31,521 | 19,024 | 60.4 | 12,497 | 2.52 | 2.65 | 5,613 | 126 | 7.2 | 4.1 | 11.6 |
| Union township..... | 1,598 | 1,473 | 1,193 | 81.0 | 280 | 2.55 | 2.20 | 125 | 11 | 4.8 | 2.0 | 15.0 |
| Lakeville town..... | 438 | 367 | 188 | 51.2 | 179 | 2.31 | 1.96 | 71 | 4 | 14.2 | 7.4 | 20.4 |
| Warren township..... | 3,186 | 3,047 | 2,849 | 93.5 | 198 | 2.51 | 2.34 | 139 | 16 | 1.6 | 1.5 | 2.9 |
| South Bend city (part)..... | 0 | 0 | 0 | (X) | 0 | 0.00 | 0.00 | 0 | 0 | (X) | (X) | (X) |
| Scott County..... | 10,440 | 9,397 | 6,717 | 71.5 | 2,680 | 2.58 | 2.44 | 1,043 | 69 | 4.6 | 2.5 | 9.5 |
| Finley township..... | 630 | 579 | 476 | 82.2 | 103 | 2.52 | 2.63 | 51 | 11 | 2.3 | 2.4 | 1.9 |
| Jennings township..... | 2,860 | 2,534 | 1,684 | 66.5 | 850 | 2.63 | 2.60 | 326 | 9 | 5.7 | 3.6 | 9.7 |
| Austin city..... | 1,908 | 1,674 | 953 | 56.9 | 721 | 2.54 | 2.59 | 234 | 5 | 6.3 | 3.3 | 10.0 |
| Johnson township..... | 1,037 | 950 | 774 | 81.5 | 176 | 2.68 | 2.53 | 87 | 15 | 2.5 | 1.5 | 6.8 |
| Lexington township..... | 1,446 | 1,312 | 1,135 | 86.5 | 177 | 2.70 | 2.62 | 134 | 16 | 1.9 | 1.4 | 4.8 |
| Vienna township..... | 4,467 | 4,022 | 2,648 | 65.8 | 1,374 | 2.48 | 2.29 | 445 | 18 | 5.6 | 2.7 | 10.9 |
| Scottsburg city..... | 3,117 | 2,768 | 1,605 | 58.0 | 1,163 | 2.38 | 2.27 | 349 | 10 | 7.2 | 3.7 | 11.6 |
| Shelby County..... | 19,080 | 17,302 | 12,376 | 71.5 | 4,926 | 2.58 | 2.41 | 1,778 | 132 | 5.0 | 2.7 | 10.4 |
| Addison township..... | 9,237 | 8,228 | 4,816 | 58.5 | 3,412 | 2.49 | 2.39 | 1,009 | 33 | 7.1 | 4.1 | 11.1 |
| Shelbyville city (part)..... | 8,422 | 7,472 | 4,187 | 56.0 | 3,285 | 2.49 | 2.39 | 950 | 29 | 7.4 | 4.4 | 11.0 |
| Brandywine township..... | 843 | 775 | 644 | 83.1 | 131 | 2.59 | 2.61 | 68 | 10 | 2.7 | 1.7 | 7.6 |
| Fairland town..... | 132 | 121 | 93 | 76.9 | 28 | 2.75 | 2.11 | 11 | 0 | 3.2 | 1.1 | 9.7 |
| Shelbyville city (part)..... | 3 | 2 | 1 | 50.0 | 1 | 1.00 | 7.00 | 1 | 0 | 0.0 | 0.0 | 0.0 |
| Hanover township..... | 962 | 867 | 651 | 75.1 | 216 | 2.62 | 2.25 | 95 | 9 | 4.9 | 1.9 | 12.9 |
| Morristown town..... | 519 | 467 | 319 | 68.3 | 148 | 2.54 | 2.14 | 52 | 3 | 6.4 | 2.4 | 13.9 |
| Hendricks township..... | 517 | 468 | 402 | 85.9 | 66 | 2.74 | 2.80 | 49 | 7 | 3.9 | 1.5 | 16.0 |
| Jackson township..... | 738 | 692 | 592 | 85.5 | 100 | 2.75 | 2.14 | 46 | 7 | 2.5 | 2.5 | 2.9 |
| Edinburgh town (part)..... | 71 | 60 | 30 | 50.0 | 30 | 1.97 | 1.23 | 11 | 2 | 10.4 | 18.9 | 0.0 |
| Liberty township..... | 723 | 666 | 550 | 82.6 | 116 | 2.59 | 2.41 | 57 | 4 | 2.6 | 2.1 | 4.8 |
| Waldron CDP..... | 317 | 287 | 219 | 76.3 | 68 | 2.60 | 2.41 | 30 | 2 | 2.7 | 2.2 | 4.1 |
| Marion township..... | 867 | 793 | 577 | 72.8 | 216 | 2.46 | 2.03 | 74 | 4 | 6.5 | 2.9 | 14.9 |
| Shelbyville city (part)..... | 211 | 187 | 99 | 52.9 | 88 | 2.01 | 1.90 | 24 | 1 | 10.0 | 8.3 | 11.9 |
| Moral township..... | 1,805 | 1,700 | 1,505 | 88.5 | 195 | 2.69 | 2.67 | 105 | 10 | 1.8 | 1.4 | 5.3 |
| Noble township..... | 668 | 591 | 483 | 81.7 | 108 | 2.53 | 2.43 | 77 | 30 | 2.9 | 1.8 | 7.7 |
| St. Paul town (part)..... | 172 | 156 | 126 | 80.8 | 30 | 2.69 | 2.57 | 16 | 2 | 4.8 | 1.6 | 16.7 |
| Shelby township..... | 771 | 719 | 634 | 88.2 | 85 | 2.60 | 2.76 | 52 | 3 | 2.3 | 2.3 | 2.3 |
| Shelbyville city (part)..... | 22 | 21 | 21 | 100.0 | 0 | 2.33 | 0.00 | 1 | 0 | 4.5 | 4.5 | (X) |
| Sugar Creek township..... | 412 | 387 | 336 | 86.8 | 51 | 2.79 | 2.92 | 25 | 2 | 1.3 | 0.3 | 7.0 |
| Union township..... | 395 | 367 | 321 | 87.5 | 46 | 2.65 | 2.59 | 28 | 4 | 3.1 | 2.7 | 6.1 |

Table 11.
Housing Occupancy and Tenure: 2010—Con.

[For information on confidentiality protection, nonsampling error, and definitions, see Selected Appendixes at <www.census.gov/prod/cen2010/cph-1-a.pdf>]

| State County County Subdivision Place | Total housing units | Occupied housing units | | | | | | Vacant housing units | | | | |
|--|---------------------------|------------------------|----------------|--|--------------------|-----------------------------|------------------------------|----------------------|--|----------------------|----------------|--------|
| | | Total | Owner occupied | | Renter occupied | Average household size | | Total | For seasonal, recrea- tional, or occasional use | Vacancy rate | | |
| | | | Number | Percent of occupied housing units | | Owner- occupied units | Renter- occupied units | | | Available housing | Home- owner | Rental |
| | | | | | | | | | | | | |
| Shelby County—Con. | | | | | | | | | | | | |
| Van Buren township..... | 622 | 572 | 471 | 82.3 | 101 | 2.60 | 2.51 | 50 | 2 | 3.4 | 1.7 | 10.4 |
| Washington township..... | 520 | 477 | 394 | 82.6 | 83 | 2.58 | 2.66 | 43 | 7 | 1.0 | 0.7 | 2.4 |
| Spencer County..... | 8,872 | 8,082 | 6,609 | 81.8 | 1,473 | 2.59 | 2.34 | 790 | 162 | 3.3 | 2.1 | 8.7 |
| Carter township..... | 1,327 | 1,234 | 930 | 75.4 | 304 | 2.69 | 2.22 | 93 | 18 | 2.7 | 2.0 | 4.7 |
| Dale town..... | 649 | 603 | 406 | 67.3 | 197 | 2.55 | 2.40 | 46 | 2 | 4.0 | 2.6 | 6.6 |
| Santa Claus town (part)..... | 129 | 125 | 103 | 82.4 | 22 | 3.02 | 1.59 | 4 | 1 | 0.0 | 0.0 | 0.0 |
| Clay township..... | 1,185 | 1,065 | 943 | 88.5 | 122 | 2.64 | 2.56 | 120 | 55 | 3.8 | 3.1 | 8.8 |
| Santa Claus town (part)..... | 911 | 809 | 720 | 89.0 | 89 | 2.64 | 2.54 | 102 | 53 | 4.3 | 3.6 | 9.9 |
| Grass township..... | 556 | 496 | 395 | 79.6 | 101 | 2.59 | 2.17 | 60 | 7 | 4.7 | 2.9 | 11.4 |
| Chrisney town..... | 234 | 200 | 144 | 72.0 | 56 | 2.57 | 1.98 | 34 | 3 | 9.7 | 7.5 | 15.2 |
| Hammond township..... | 725 | 664 | 519 | 78.2 | 145 | 2.63 | 2.48 | 61 | 4 | 3.6 | 2.8 | 6.5 |
| Grandview town..... | 314 | 288 | 204 | 70.8 | 84 | 2.72 | 2.32 | 26 | 1 | 3.7 | 2.9 | 5.6 |
| Harrison township..... | 770 | 712 | 623 | 87.5 | 89 | 2.65 | 2.00 | 58 | 12 | 2.2 | 1.1 | 9.1 |
| St. Meinrad CDP..... | 242 | 224 | 174 | 77.7 | 50 | 2.52 | 1.96 | 18 | 2 | 3.8 | 1.1 | 12.3 |
| Santa Claus town (part)..... | 4 | 2 | 2 | 100.0 | 0 | 3.00 | 0.00 | 2 | 0 | 33.3 | 33.3 | (X) |
| Huff township..... | 496 | 443 | 400 | 90.3 | 43 | 2.60 | 2.74 | 53 | 14 | 2.4 | 1.5 | 10.4 |
| Jackson township..... | 379 | 352 | 312 | 88.6 | 40 | 2.52 | 2.60 | 27 | 5 | 1.4 | 0.6 | 7.0 |
| Gentryville town..... | 118 | 110 | 92 | 83.6 | 18 | 2.45 | 2.39 | 8 | 1 | 1.8 | 1.1 | 5.3 |
| Luce township..... | 1,147 | 1,017 | 885 | 87.0 | 132 | 2.53 | 2.54 | 130 | 27 | 3.2 | 1.9 | 11.4 |
| Hatfield CDP..... | 359 | 319 | 272 | 85.3 | 47 | 2.56 | 2.51 | 40 | 3 | 4.1 | 2.4 | 13.0 |
| Richland town..... | 194 | 170 | 147 | 86.5 | 23 | 2.46 | 2.78 | 24 | 0 | 4.9 | 2.6 | 17.9 |
| Ohio township..... | 2,287 | 2,099 | 1,602 | 76.3 | 497 | 2.53 | 2.30 | 188 | 20 | 4.0 | 1.9 | 10.2 |
| Rockport city..... | 1,026 | 908 | 536 | 59.0 | 372 | 2.48 | 2.22 | 118 | 15 | 6.7 | 4.4 | 9.9 |
| Starke County..... | 10,962 | 9,038 | 7,174 | 79.4 | 1,864 | 2.60 | 2.53 | 1,924 | 1,122 | 3.2 | 2.6 | 5.7 |
| California township..... | 1,383 | 824 | 704 | 85.4 | 120 | 2.43 | 2.48 | 559 | 479 | 4.5 | 3.7 | 9.0 |
| Bass Lake CDP (part)..... | 736 | 242 | 195 | 80.6 | 47 | 1.95 | 2.32 | 494 | 458 | 8.6 | 8.4 | 9.4 |
| Center township..... | 2,650 | 2,395 | 1,709 | 71.4 | 686 | 2.62 | 2.53 | 255 | 28 | 3.1 | 2.6 | 4.3 |
| Knox city..... | 1,633 | 1,457 | 896 | 61.5 | 561 | 2.55 | 2.50 | 176 | 9 | 3.9 | 3.7 | 4.1 |
| Davis township..... | 439 | 400 | 286 | 71.5 | 114 | 2.60 | 2.62 | 39 | 2 | 3.6 | 4.3 | 1.7 |
| Hamlet town (part)..... | 252 | 226 | 149 | 65.9 | 77 | 2.73 | 2.68 | 26 | 1 | 4.6 | 6.3 | 1.3 |
| Jackson township..... | 222 | 202 | 164 | 81.2 | 38 | 2.76 | 2.55 | 20 | 4 | 1.9 | 1.8 | 2.6 |
| North Bend township..... | 862 | 553 | 460 | 83.2 | 93 | 2.52 | 2.51 | 309 | 243 | 3.5 | 2.9 | 5.9 |
| Bass Lake CDP (part)..... | 406 | 202 | 166 | 82.2 | 36 | 2.34 | 2.03 | 204 | 184 | 4.2 | 5.1 | 0.0 |
| Oregon township..... | 1,718 | 1,340 | 1,116 | 83.3 | 224 | 2.52 | 2.47 | 378 | 278 | 3.2 | 2.7 | 5.9 |
| Hamlet town (part)..... | 80 | 73 | 62 | 84.9 | 11 | 2.52 | 2.82 | 7 | 0 | 3.9 | 3.1 | 8.3 |
| Koontz Lake CDP (part)..... | 945 | 621 | 492 | 79.2 | 129 | 2.35 | 2.35 | 324 | 259 | 5.6 | 4.9 | 7.9 |
| Railroad township..... | 549 | 489 | 417 | 85.3 | 72 | 2.51 | 2.50 | 60 | 15 | 2.8 | 2.1 | 6.4 |
| San Pierre CDP..... | 71 | 64 | 53 | 82.8 | 11 | 2.23 | 2.36 | 7 | 0 | 5.9 | 5.4 | 8.3 |
| Washington township..... | 1,201 | 1,078 | 952 | 88.3 | 126 | 2.78 | 2.81 | 123 | 47 | 1.8 | 1.0 | 7.4 |
| Bass Lake CDP (part)..... | 90 | 77 | 73 | 94.8 | 4 | 3.23 | 2.25 | 13 | 5 | 2.5 | 1.4 | 20.0 |
| Wayne township..... | 1,938 | 1,757 | 1,366 | 77.7 | 391 | 2.62 | 2.47 | 181 | 26 | 3.9 | 2.7 | 7.8 |
| North Judson town..... | 791 | 706 | 476 | 67.4 | 230 | 2.60 | 2.33 | 85 | 11 | 6.3 | 4.6 | 9.8 |
| Steuben County..... | 19,377 | 13,310 | 10,147 | 76.2 | 3,163 | 2.48 | 2.43 | 6,067 | 4,603 | 6.3 | 4.0 | 12.8 |
| Clear Lake township..... | 928 | 339 | 309 | 91.2 | 30 | 2.31 | 2.83 | 589 | 546 | 7.8 | 5.5 | 25.0 |
| Clear Lake town..... | 614 | 169 | 157 | 92.9 | 12 | 1.98 | 2.33 | 445 | 427 | 8.6 | 5.4 | 35.0 |
| Fremont township..... | 1,224 | 1,124 | 874 | 77.8 | 250 | 2.71 | 2.50 | 100 | 12 | 4.1 | 2.8 | 8.4 |
| Fremont town..... | 878 | 815 | 588 | 72.1 | 227 | 2.69 | 2.45 | 63 | 3 | 4.4 | 3.0 | 8.1 |
| Jackson township..... | 959 | 701 | 591 | 84.3 | 110 | 2.45 | 2.97 | 258 | 197 | 4.7 | 3.1 | 12.6 |
| Jamestown township..... | 2,937 | 1,479 | 1,279 | 86.5 | 200 | 2.14 | 2.58 | 1,458 | 1,286 | 7.3 | 5.2 | 18.5 |
| Millgrove township..... | 990 | 645 | 552 | 85.6 | 93 | 2.45 | 2.42 | 345 | 263 | 7.1 | 3.8 | 23.1 |
| Orland town..... | 190 | 168 | 126 | 75.0 | 42 | 2.66 | 2.36 | 22 | 2 | 9.0 | 1.5 | 26.3 |
| Otsego township..... | 1,839 | 1,073 | 894 | 83.3 | 179 | 2.38 | 2.51 | 766 | 663 | 4.7 | 3.8 | 9.1 |
| Hamilton town (part)..... | 1,049 | 576 | 444 | 77.1 | 132 | 2.15 | 2.52 | 473 | 397 | 7.6 | 6.6 | 10.7 |
| Pleasant township..... | 6,967 | 5,161 | 3,267 | 63.3 | 1,894 | 2.46 | 2.30 | 1,806 | 1,170 | 7.9 | 4.7 | 12.9 |
| Angola city (part)..... | 3,498 | 3,110 | 1,573 | 50.6 | 1,537 | 2.48 | 2.22 | 388 | 23 | 7.2 | 4.4 | 9.9 |
| Richland township..... | 187 | 173 | 150 | 86.7 | 23 | 3.43 | 2.43 | 14 | 2 | 1.1 | 0.6 | 4.2 |
| Salem township..... | 1,214 | 876 | 748 | 85.4 | 128 | 2.51 | 2.98 | 338 | 261 | 3.9 | 3.1 | 8.3 |
| Hudson town (part)..... | 107 | 92 | 68 | 73.9 | 24 | 2.50 | 3.17 | 15 | 4 | 4.0 | 2.8 | 7.4 |
| Scott township..... | 456 | 402 | 356 | 88.6 | 46 | 2.82 | 2.35 | 54 | 8 | 3.3 | 2.2 | 11.5 |
| Angola city (part)..... | 1 | 1 | 1 | 100.0 | 0 | 2.00 | 0.00 | 0 | 0 | 0.0 | 0.0 | (X) |
| Steuben township..... | 1,385 | 1,076 | 899 | 83.6 | 177 | 2.62 | 2.71 | 309 | 185 | 5.6 | 4.1 | 12.1 |
| Ashley town (part)..... | 136 | 117 | 89 | 76.1 | 28 | 2.79 | 3.25 | 19 | 3 | 6.3 | 1.1 | 20.0 |
| Hudson town (part)..... | 107 | 93 | 75 | 80.6 | 18 | 2.79 | 3.50 | 14 | 0 | 11.4 | 10.7 | 14.3 |
| York township..... | 291 | 261 | 228 | 87.4 | 33 | 2.81 | 2.79 | 30 | 10 | 3.3 | 3.0 | 5.7 |
| Sullivan County..... | 8,939 | 7,823 | 6,017 | 76.9 | 1,806 | 2.50 | 2.27 | 1,116 | 206 | 4.2 | 2.6 | 9.3 |
| Cass township..... | 975 | 832 | 682 | 82.0 | 150 | 2.53 | 2.31 | 143 | 52 | 1.9 | 0.9 | 6.3 |
| Dugger town..... | 439 | 383 | 284 | 74.2 | 99 | 2.48 | 2.18 | 56 | 6 | 3.8 | 1.7 | 9.2 |
| Curry township..... | 1,643 | 1,438 | 1,093 | 76.0 | 345 | 2.47 | 2.48 | 205 | 12 | 4.7 | 3.1 | 9.3 |
| Farmersburg town..... | 548 | 466 | 334 | 71.7 | 132 | 2.40 | 2.40 | 82 | 4 | 7.9 | 5.3 | 13.8 |
| Shelburn town..... | 556 | 485 | 329 | 67.8 | 156 | 2.60 | 2.53 | 71 | 1 | 4.2 | 3.4 | 6.0 |
| Fairbanks township..... | 344 | 305 | 271 | 88.9 | 34 | 2.46 | 1.94 | 39 | 7 | 1.3 | 0.7 | 5.4 |
| Gill township..... | 416 | 355 | 309 | 87.0 | 46 | 2.41 | 2.74 | 61 | 13 | 3.8 | 1.6 | 16.1 |
| Merom town..... | 123 | 99 | 86 | 86.9 | 13 | 2.20 | 3.00 | 24 | 8 | 3.8 | 3.4 | 6.7 |
| Haddon township..... | 834 | 732 | 584 | 79.8 | 148 | 2.50 | 2.49 | 102 | 9 | 4.8 | 1.7 | 15.3 |
| Carlisle town..... | 311 | 271 | 206 | 76.0 | 65 | 2.58 | 2.48 | 40 | 2 | 5.2 | 1.9 | 14.5 |
| Hamilton township..... | 3,211 | 2,846 | 1,969 | 69.2 | 877 | 2.49 | 2.09 | 365 | 42 | 5.8 | 4.2 | 9.2 |

Table 11.
Housing Occupancy and Tenure: 2010—Con.

[For information on confidentiality protection, nonsampling error, and definitions, see Selected Appendixes at <www.census.gov/prod/cen2010/cph-1-a.pdf>]

| State County County Subdivision Place | Total housing units | Occupied housing units | | | | | | Vacant housing units | | | | |
|--|---------------------------|------------------------|----------------|--|--------------------|-----------------------------|------------------------------|----------------------|--|----------------------|----------------|--------|
| | | Total | Owner occupied | | Renter occupied | Average household size | | Total | For seasonal, recrea- tional, or occasional use | Vacancy rate | | |
| | | | Number | Percent of occupied housing units | | Owner- occupied units | Renter- occupied units | | | Available housing | Home- owner | Rental |
| Sullivan County—Con. | | | | | | | | | | | | |
| Hamilton township—Con. | | | | | | | | | | | | |
| Sullivan city..... | 2,110 | 1,835 | 1,091 | 59.5 | 744 | 2.41 | 2.06 | 275 | 9 | 7.4 | 5.9 | 9.7 |
| Jackson township..... | 843 | 732 | 615 | 84.0 | 117 | 2.63 | 2.44 | 111 | 29 | 2.2 | 1.1 | 7.9 |
| Hymera town..... | 364 | 306 | 239 | 78.1 | 67 | 2.64 | 2.52 | 58 | 7 | 4.0 | 1.2 | 13.0 |
| Jefferson township..... | 234 | 180 | 139 | 77.2 | 41 | 2.28 | 2.44 | 54 | 33 | 4.2 | 3.4 | 6.8 |
| Turman township..... | 439 | 403 | 355 | 88.1 | 48 | 2.63 | 2.63 | 36 | 9 | 1.5 | 1.4 | 2.0 |
| Switzerland County..... | 4,969 | 4,034 | 3,052 | 75.7 | 982 | 2.63 | 2.54 | 935 | 476 | 4.5 | 2.9 | 9.1 |
| Cotton township..... | 849 | 738 | 600 | 81.3 | 138 | 2.68 | 3.12 | 111 | 25 | 4.6 | 2.7 | 12.1 |
| East Enterprise CDP..... | 66 | 56 | 43 | 76.8 | 13 | 2.67 | 2.54 | 10 | 0 | 5.1 | 0.0 | 18.8 |
| Craig township..... | 477 | 342 | 287 | 83.9 | 55 | 2.55 | 3.04 | 135 | 106 | 1.7 | 1.4 | 3.4 |
| Jefferson township..... | 1,493 | 1,308 | 851 | 65.1 | 457 | 2.49 | 2.07 | 185 | 57 | 5.1 | 3.1 | 8.6 |
| Vevay town..... | 826 | 725 | 396 | 54.6 | 329 | 2.25 | 2.09 | 101 | 8 | 7.3 | 4.3 | 10.6 |
| Pleasant township..... | 610 | 508 | 434 | 85.4 | 74 | 3.00 | 2.95 | 102 | 44 | 3.9 | 3.5 | 6.3 |
| Posey township..... | 955 | 671 | 521 | 77.6 | 150 | 2.54 | 3.00 | 284 | 190 | 5.5 | 3.5 | 11.8 |
| Patriot town..... | 93 | 76 | 46 | 60.5 | 30 | 2.48 | 3.17 | 17 | 6 | 6.1 | 4.1 | 9.1 |
| York township..... | 585 | 467 | 359 | 76.9 | 108 | 2.58 | 2.60 | 118 | 54 | 3.9 | 2.4 | 8.4 |
| Florence CDP..... | 50 | 35 | 26 | 74.3 | 9 | 2.08 | 2.89 | 15 | 8 | 2.7 | 0.0 | 10.0 |
| Tippecanoe County..... | 71,096 | 65,532 | 36,015 | 55.0 | 29,517 | 2.59 | 2.20 | 5,564 | 367 | 5.4 | 3.1 | 8.1 |
| Fairfield township..... | 24,527 | 22,191 | 10,699 | 48.2 | 11,492 | 2.37 | 2.10 | 2,336 | 114 | 6.5 | 2.9 | 9.6 |
| Lafayette city (part)..... | 21,701 | 19,667 | 9,307 | 47.3 | 10,360 | 2.33 | 2.13 | 2,034 | 100 | 6.2 | 3.0 | 8.9 |
| Jackson township..... | 185 | 169 | 124 | 73.4 | 45 | 2.92 | 3.04 | 16 | 4 | 2.3 | 3.1 | 0.0 |
| Lauramie township..... | 1,021 | 935 | 772 | 82.6 | 163 | 2.83 | 2.54 | 86 | 7 | 3.6 | 2.3 | 9.4 |
| Clarks Hill town..... | 270 | 230 | 165 | 71.7 | 65 | 2.70 | 2.55 | 40 | 1 | 8.0 | 4.0 | 16.7 |
| Stockwell CDP..... | 204 | 192 | 167 | 87.0 | 25 | 2.90 | 2.40 | 12 | 0 | 2.0 | 1.8 | 3.8 |
| Perry township..... | 2,782 | 2,632 | 2,450 | 93.1 | 182 | 2.72 | 2.66 | 150 | 23 | 2.7 | 2.6 | 4.2 |
| Lafayette city (part)..... | 0 | 0 | 0 | (X) | 0 | 0.00 | 0.00 | 0 | 0 | (X) | (X) | (X) |
| Randolph township..... | 352 | 331 | 272 | 82.2 | 59 | 2.79 | 2.90 | 21 | 4 | 2.1 | 1.8 | 3.2 |
| Sheffield township..... | 1,454 | 1,386 | 1,169 | 84.3 | 217 | 2.79 | 2.77 | 68 | 5 | 1.6 | 0.6 | 6.4 |
| Dayton town..... | 565 | 536 | 394 | 73.5 | 142 | 2.64 | 2.66 | 29 | 0 | 2.7 | 1.5 | 5.9 |
| Lafayette city (part)..... | 0 | 0 | 0 | (X) | 0 | 0.00 | 0.00 | 0 | 0 | (X) | (X) | (X) |
| Shelby township..... | 920 | 875 | 750 | 85.7 | 125 | 2.65 | 2.93 | 45 | 7 | 2.1 | 1.7 | 4.6 |
| Montmorenci CDP..... | 109 | 101 | 92 | 91.1 | 9 | 2.45 | 2.00 | 8 | 1 | 3.8 | 4.1 | 0.0 |
| Otterbein town (part)..... | 144 | 136 | 97 | 71.3 | 39 | 2.45 | 3.31 | 8 | 0 | 2.2 | 3.0 | 0.0 |
| Tippecanoe township..... | 3,085 | 2,669 | 2,263 | 84.8 | 406 | 2.75 | 2.81 | 416 | 42 | 9.8 | 8.8 | 15.0 |
| Battle Ground town..... | 530 | 500 | 435 | 87.0 | 65 | 2.69 | 2.52 | 30 | 0 | 3.3 | 0.5 | 18.8 |
| West Lafayette city (part)..... | 235 | 198 | 186 | 93.9 | 12 | 3.03 | 3.25 | 37 | 2 | 10.6 | 11.2 | 0.0 |
| Union township..... | 675 | 616 | 507 | 82.3 | 109 | 2.61 | 2.61 | 59 | 1 | 5.1 | 5.2 | 4.4 |
| Lafayette city (part)..... | 0 | 0 | 0 | (X) | 0 | 0.00 | 0.00 | 0 | 0 | (X) | (X) | (X) |
| Shadeland town..... | 675 | 616 | 507 | 82.3 | 109 | 2.61 | 2.61 | 59 | 1 | 5.1 | 5.2 | 4.4 |
| Wabash township..... | 21,448 | 20,037 | 7,366 | 36.8 | 12,671 | 2.60 | 2.18 | 1,411 | 97 | 5.2 | 3.5 | 6.1 |
| Purdue University CDP..... | 1,362 | 1,258 | 4 | 0.3 | 1,254 | 2.00 | 2.25 | 104 | 13 | 6.5 | 0.0 | 6.5 |
| West Lafayette city (part)..... | 12,356 | 11,747 | 3,683 | 31.4 | 8,064 | 2.54 | 2.06 | 609 | 55 | 3.7 | 2.1 | 4.5 |
| Washington township..... | 1,002 | 939 | 794 | 84.6 | 145 | 2.57 | 2.70 | 63 | 16 | 2.1 | 1.0 | 7.6 |
| Americus CDP..... | 176 | 166 | 142 | 85.5 | 24 | 2.62 | 2.13 | 10 | 2 | 1.8 | 0.0 | 11.1 |
| Buck Creek CDP..... | 82 | 79 | 71 | 89.9 | 8 | 2.59 | 2.88 | 3 | 0 | 2.5 | 1.4 | 11.1 |
| Colburn CDP..... | 73 | 66 | 50 | 75.8 | 16 | 2.86 | 3.13 | 7 | 1 | 4.3 | 3.8 | 5.9 |
| Wayne township..... | 623 | 572 | 509 | 89.0 | 63 | 2.78 | 2.65 | 51 | 6 | 2.7 | 2.1 | 7.2 |
| West Point CDP..... | 229 | 215 | 183 | 85.1 | 32 | 2.77 | 2.75 | 14 | 1 | 1.3 | 1.1 | 3.0 |
| Wea township..... | 13,022 | 12,180 | 8,340 | 68.5 | 3,840 | 2.71 | 2.34 | 842 | 41 | 4.5 | 2.2 | 9.3 |
| Lafayette city (part)..... | 9,559 | 8,878 | 5,339 | 60.1 | 3,539 | 2.62 | 2.26 | 681 | 30 | 5.5 | 2.5 | 9.8 |
| Tipton County..... | 6,998 | 6,376 | 5,065 | 79.4 | 1,311 | 2.51 | 2.32 | 622 | 40 | 3.4 | 1.9 | 9.0 |
| Cicero township..... | 3,646 | 3,311 | 2,447 | 73.9 | 864 | 2.44 | 2.21 | 335 | 20 | 4.4 | 2.3 | 9.8 |
| Tipton city..... | 2,471 | 2,218 | 1,478 | 66.6 | 740 | 2.36 | 2.13 | 253 | 7 | 5.4 | 2.7 | 10.5 |
| Jefferson township..... | 616 | 555 | 482 | 86.8 | 73 | 2.57 | 2.48 | 61 | 2 | 2.3 | 1.2 | 8.8 |
| Kempton town..... | 154 | 129 | 114 | 88.4 | 15 | 2.57 | 2.80 | 25 | 1 | 5.8 | 3.4 | 21.1 |
| Liberty township..... | 1,014 | 945 | 817 | 86.5 | 128 | 2.61 | 2.63 | 69 | 6 | 2.1 | 1.9 | 3.0 |
| Sharpsville town..... | 255 | 227 | 176 | 77.5 | 51 | 2.66 | 2.73 | 28 | 4 | 3.8 | 3.8 | 3.8 |
| Madison township..... | 596 | 555 | 472 | 85.0 | 83 | 2.53 | 2.46 | 41 | 1 | 2.1 | 0.6 | 9.8 |
| Elwood city (part)..... | 3 | 3 | 3 | 100.0 | 0 | 2.00 | 0.00 | 0 | 0 | 0.0 | 0.0 | (X) |
| Prairie township..... | 482 | 453 | 403 | 89.0 | 50 | 2.55 | 2.22 | 29 | 5 | 1.1 | 0.7 | 3.7 |
| Wildcat township..... | 644 | 557 | 444 | 79.7 | 113 | 2.54 | 2.61 | 87 | 6 | 4.6 | 2.6 | 11.4 |
| Windfall City town..... | 324 | 279 | 205 | 73.5 | 74 | 2.55 | 2.51 | 45 | 1 | 7.0 | 4.2 | 13.8 |
| Union County..... | 3,239 | 2,938 | 2,131 | 72.5 | 807 | 2.56 | 2.47 | 301 | 37 | 3.8 | 1.8 | 8.9 |
| Brownsville township..... | 351 | 324 | 264 | 81.5 | 60 | 2.63 | 2.50 | 27 | 5 | 1.8 | 1.9 | 1.6 |
| Center township..... | 1,330 | 1,204 | 783 | 65.0 | 421 | 2.57 | 2.31 | 126 | 6 | 4.9 | 2.6 | 8.8 |
| Liberty town..... | 930 | 832 | 515 | 61.9 | 317 | 2.52 | 2.44 | 98 | 3 | 6.6 | 3.7 | 10.9 |
| Harmony township..... | 233 | 210 | 190 | 90.5 | 20 | 2.59 | 2.50 | 23 | 11 | 2.8 | 0.5 | 20.0 |
| Harrison township..... | 182 | 165 | 125 | 75.8 | 40 | 2.34 | 3.08 | 17 | 0 | 3.5 | 3.1 | 4.8 |
| Liberty township..... | 447 | 402 | 351 | 87.3 | 51 | 2.56 | 2.75 | 45 | 12 | 1.5 | 1.4 | 1.9 |
| Union township..... | 696 | 633 | 418 | 66.0 | 215 | 2.53 | 2.62 | 63 | 3 | 4.8 | 0.7 | 11.9 |
| West College Corner town..... | 310 | 274 | 143 | 52.2 | 131 | 2.34 | 2.60 | 36 | 1 | 5.8 | 0.7 | 10.9 |
| Vanderburgh County..... | 83,003 | 74,454 | 48,024 | 64.5 | 26,430 | 2.42 | 2.11 | 8,549 | 378 | 6.0 | 2.8 | 11.4 |
| Armstrong township..... | 634 | 604 | 553 | 91.6 | 51 | 2.66 | 2.51 | 30 | 3 | 1.1 | 0.7 | 5.5 |
| Darmstadt town (part)..... | 29 | 28 | 27 | 96.4 | 1 | 2.33 | 4.00 | 1 | 0 | 3.4 | 3.6 | 0.0 |
| Center township..... | 16,306 | 15,478 | 12,925 | 83.5 | 2,553 | 2.52 | 2.09 | 828 | 75 | 2.7 | 1.8 | 7.2 |

Table 11.
Housing Occupancy and Tenure: 2010—Con.

[For information on confidentiality protection, nonsampling error, and definitions, see Selected Appendixes at <www.census.gov/prod/cen2010/cph-1-a.pdf>]

| State County County Subdivision Place | Total housing units | Occupied housing units | | | | | | Vacant housing units | | | | |
|--|---------------------------|------------------------|----------------|--|--------------------|-----------------------------|------------------------------|----------------------|--|----------------------|----------------|--------|
| | | Total | Owner occupied | | Renter occupied | Average household size | | Total | For seasonal, recrea- tional, or occasional use | Vacancy rate | | |
| | | | Number | Percent of occupied housing units | | Owner- occupied units | Renter- occupied units | | | Available housing | Home- owner | Rental |
| Vanderburgh County—Con. | | | | | | | | | | | | |
| Center township—Con. | | | | | | | | | | | | |
| Darmstadt town (part)..... | 12 | 12 | 12 | 100.0 | 0 | 1.83 | 0.00 | 0 | 0 | 0.0 | 0.0 | (X) |
| Evansville city (part)..... | 6,702 | 6,252 | 4,375 | 70.0 | 1,877 | 2.32 | 1.97 | 450 | 40 | 3.8 | 2.4 | 7.0 |
| Highland CDP..... | 1,795 | 1,748 | 1,619 | 92.6 | 129 | 2.58 | 2.41 | 47 | 6 | 1.3 | 1.1 | 3.7 |
| Melody Hill CDP..... | 1,449 | 1,387 | 1,295 | 93.4 | 92 | 2.60 | 2.70 | 62 | 1 | 2.2 | 1.7 | 7.7 |
| German township..... | 2,909 | 2,791 | 2,611 | 93.6 | 180 | 2.64 | 2.51 | 118 | 11 | 1.2 | 0.7 | 8.0 |
| Darmstadt town (part)..... | 8 | 7 | 7 | 100.0 | 0 | 2.29 | 0.00 | 1 | 0 | 12.5 | 12.5 | (X) |
| Knight township..... | 33,472 | 30,070 | 16,746 | 55.7 | 13,324 | 2.27 | 2.08 | 3,402 | 120 | 6.7 | 2.8 | 11.2 |
| Evansville city (part)..... | 30,372 | 27,222 | 15,161 | 55.7 | 12,061 | 2.27 | 2.11 | 3,150 | 95 | 6.8 | 2.9 | 11.4 |
| Perry township..... | 10,678 | 9,904 | 6,329 | 63.9 | 3,575 | 2.48 | 1.89 | 774 | 34 | 4.7 | 2.0 | 9.2 |
| Evansville city (part)..... | 5,291 | 4,839 | 3,057 | 63.2 | 1,782 | 2.35 | 2.00 | 452 | 20 | 5.2 | 2.9 | 8.9 |
| Pigeon township..... | 15,434 | 12,275 | 5,761 | 46.9 | 6,514 | 2.33 | 2.27 | 3,159 | 42 | 11.3 | 7.2 | 14.6 |
| Evansville city (part)..... | 15,434 | 12,275 | 5,761 | 46.9 | 6,514 | 2.33 | 2.27 | 3,159 | 42 | 11.3 | 7.2 | 14.6 |
| Scott township..... | 3,343 | 3,191 | 2,989 | 93.7 | 202 | 2.66 | 2.73 | 152 | 20 | 1.8 | 1.7 | 4.2 |
| Darmstadt town (part)..... | 515 | 497 | 463 | 93.2 | 34 | 2.63 | 2.47 | 18 | 1 | 1.4 | 0.9 | 8.1 |
| Union township..... | 227 | 141 | 110 | 78.0 | 31 | 2.05 | 2.13 | 86 | 73 | 2.8 | 3.5 | 0.0 |
| Vermillion County..... | 7,488 | 6,619 | 5,101 | 77.1 | 1,518 | 2.45 | 2.30 | 869 | 74 | 4.1 | 2.2 | 10.3 |
| Clinton township..... | 4,281 | 3,737 | 2,703 | 72.3 | 1,034 | 2.43 | 2.26 | 544 | 38 | 4.8 | 2.8 | 9.6 |
| Blanford CDP..... | 153 | 126 | 108 | 85.7 | 18 | 2.68 | 2.94 | 27 | 0 | 3.8 | 2.7 | 10.0 |
| Clinton city..... | 2,332 | 1,988 | 1,272 | 64.0 | 716 | 2.41 | 2.26 | 344 | 22 | 6.3 | 4.5 | 9.4 |
| Fairview Park town..... | 676 | 609 | 443 | 72.7 | 166 | 2.40 | 1.93 | 67 | 3 | 4.8 | 2.0 | 11.7 |
| Universal town..... | 176 | 151 | 119 | 78.8 | 32 | 2.24 | 2.97 | 25 | 4 | 1.9 | 0.8 | 5.9 |
| Eugene township..... | 901 | 818 | 645 | 78.9 | 173 | 2.46 | 2.53 | 83 | 8 | 3.5 | 1.1 | 11.7 |
| Cayuga town..... | 523 | 475 | 343 | 72.2 | 132 | 2.41 | 2.54 | 48 | 3 | 4.0 | 1.4 | 10.2 |
| Helt township..... | 1,181 | 1,045 | 907 | 86.8 | 138 | 2.51 | 2.39 | 136 | 11 | 3.0 | 2.0 | 8.6 |
| Dana town..... | 290 | 241 | 194 | 80.5 | 47 | 2.56 | 2.36 | 49 | 1 | 5.1 | 4.4 | 7.8 |
| St. Bernice CDP..... | 291 | 252 | 219 | 86.9 | 33 | 2.53 | 2.82 | 39 | 0 | 2.7 | 2.6 | 2.9 |
| Highland township..... | 724 | 654 | 544 | 83.2 | 110 | 2.39 | 2.12 | 70 | 6 | 3.9 | 1.4 | 14.5 |
| Perrysville town..... | 208 | 184 | 152 | 82.6 | 32 | 2.46 | 2.56 | 24 | 1 | 6.6 | 1.9 | 23.8 |
| Vermillion township..... | 401 | 365 | 302 | 82.7 | 63 | 2.53 | 2.54 | 36 | 11 | 2.7 | 0.3 | 12.5 |
| Newport town..... | 231 | 211 | 174 | 82.5 | 37 | 2.46 | 2.35 | 20 | 3 | 2.3 | 0.6 | 9.8 |
| Vigo County..... | 46,006 | 41,361 | 26,374 | 63.8 | 14,987 | 2.48 | 2.20 | 4,645 | 231 | 5.7 | 2.4 | 10.9 |
| Fayette township..... | 1,099 | 1,014 | 889 | 87.7 | 125 | 2.63 | 2.32 | 85 | 5 | 2.9 | 1.2 | 12.9 |
| New Goshen CDP..... | 183 | 163 | 139 | 85.3 | 24 | 2.48 | 1.88 | 20 | 0 | 3.5 | 0.7 | 17.2 |
| Shepardsville CDP..... | 93 | 83 | 72 | 86.7 | 11 | 2.86 | 2.82 | 10 | 1 | 4.6 | 0.0 | 26.7 |
| Tecumseh CDP..... | 275 | 257 | 235 | 91.4 | 22 | 2.58 | 2.32 | 18 | 3 | 3.4 | 2.5 | 12.0 |
| Harrison township..... | 22,940 | 20,312 | 11,055 | 54.4 | 9,257 | 2.34 | 2.27 | 2,628 | 51 | 6.9 | 3.3 | 10.8 |
| Terre Haute city (part)..... | 22,940 | 20,312 | 11,055 | 54.4 | 9,257 | 2.34 | 2.27 | 2,628 | 51 | 6.9 | 3.3 | 10.8 |
| Honey Creek township..... | 6,509 | 5,956 | 3,447 | 57.9 | 2,509 | 2.56 | 1.94 | 553 | 29 | 5.7 | 2.5 | 9.7 |
| Terre Haute city (part)..... | 604 | 524 | 256 | 48.9 | 268 | 2.06 | 1.64 | 80 | 1 | 9.7 | 2.3 | 15.9 |
| Linton township..... | 555 | 507 | 430 | 84.8 | 77 | 2.59 | 2.73 | 48 | 5 | 4.0 | 1.8 | 14.4 |
| Lost Creek township..... | 4,236 | 3,872 | 2,863 | 73.9 | 1,009 | 2.53 | 1.98 | 364 | 18 | 5.5 | 1.7 | 14.8 |
| Seelyville town..... | 481 | 424 | 297 | 70.0 | 127 | 2.48 | 2.22 | 57 | 1 | 6.2 | 1.6 | 15.2 |
| Terre Haute city (part)..... | 1,969 | 1,804 | 1,252 | 69.4 | 552 | 2.45 | 1.77 | 165 | 10 | 6.0 | 2.2 | 13.5 |
| Nevins township..... | 881 | 793 | 709 | 89.4 | 84 | 2.48 | 2.61 | 88 | 14 | 3.0 | 2.1 | 10.4 |
| Fontanet CDP..... | 186 | 167 | 142 | 85.0 | 25 | 2.45 | 3.00 | 19 | 1 | 2.3 | 0.7 | 10.7 |
| Otter Creek township..... | 3,917 | 3,623 | 2,751 | 75.9 | 872 | 2.58 | 2.23 | 294 | 13 | 3.5 | 1.9 | 8.3 |
| North Terre Haute CDP..... | 1,918 | 1,771 | 1,218 | 68.8 | 553 | 2.52 | 2.18 | 147 | 2 | 4.1 | 2.2 | 8.0 |
| Terre Haute city (part)..... | 1 | 1 | 1 | 100.0 | 0 | 2.00 | 0.00 | 0 | 0 | 0.0 | 0.0 | (X) |
| Pierson township..... | 589 | 491 | 439 | 89.4 | 52 | 2.46 | 2.54 | 98 | 50 | 2.7 | 1.6 | 11.3 |
| Prairie Creek township..... | 494 | 453 | 398 | 87.9 | 55 | 2.61 | 2.87 | 41 | 7 | 2.2 | 0.7 | 11.3 |
| Prairieton township..... | 517 | 478 | 372 | 77.8 | 106 | 2.54 | 2.60 | 39 | 9 | 3.2 | 2.6 | 5.4 |
| Riley township..... | 1,260 | 1,195 | 1,037 | 86.8 | 158 | 2.67 | 2.23 | 65 | 17 | 1.2 | 0.7 | 4.8 |
| Riley town..... | 103 | 93 | 65 | 69.9 | 28 | 2.42 | 2.29 | 10 | 1 | 3.1 | 4.4 | 0.0 |
| Terre Haute city (part)..... | 4 | 4 | 3 | 75.0 | 1 | 3.33 | 3.00 | 0 | 0 | 0.0 | 0.0 | 0.0 |
| Sugar Creek township..... | 3,009 | 2,667 | 1,984 | 74.4 | 683 | 2.65 | 2.22 | 342 | 13 | 5.6 | 1.3 | 16.1 |
| Dresser CDP..... | 34 | 32 | 24 | 75.0 | 8 | 3.38 | 2.88 | 2 | 0 | 2.9 | 4.0 | 0.0 |
| St. Mary of the Woods CDP..... | 259 | 236 | 91 | 38.6 | 145 | 2.48 | 1.26 | 23 | 0 | 7.8 | 1.1 | 11.6 |
| Toad Hop CDP..... | 43 | 37 | 34 | 91.9 | 3 | 2.88 | 3.33 | 6 | 0 | 0.0 | 0.0 | 0.0 |
| West Terre Haute town..... | 975 | 839 | 559 | 66.6 | 280 | 2.73 | 2.54 | 136 | 0 | 5.6 | 2.3 | 11.7 |
| Wabash County..... | 14,171 | 12,777 | 9,534 | 74.6 | 3,243 | 2.47 | 2.32 | 1,394 | 107 | 5.7 | 3.5 | 11.9 |
| Chester township..... | 3,215 | 2,891 | 1,939 | 67.1 | 952 | 2.46 | 2.21 | 324 | 14 | 6.9 | 3.6 | 12.9 |
| North Manchester town..... | 2,484 | 2,213 | 1,371 | 62.0 | 842 | 2.35 | 2.09 | 271 | 11 | 8.1 | 4.2 | 13.8 |
| Lagro township..... | 1,214 | 1,118 | 991 | 88.6 | 127 | 2.57 | 2.74 | 96 | 7 | 3.2 | 2.3 | 9.8 |
| Lagro town..... | 184 | 156 | 129 | 82.7 | 27 | 2.54 | 3.22 | 28 | 0 | 4.8 | 1.5 | 17.6 |
| Liberty township..... | 991 | 906 | 739 | 81.6 | 167 | 2.49 | 2.59 | 85 | 10 | 4.8 | 2.7 | 13.0 |
| La Fontaine town..... | 374 | 328 | 240 | 73.2 | 88 | 2.42 | 2.32 | 46 | 4 | 7.8 | 4.4 | 16.0 |
| Noble township..... | 6,476 | 5,779 | 4,101 | 71.0 | 1,678 | 2.39 | 2.26 | 697 | 39 | 6.5 | 4.3 | 11.5 |
| Wabash city..... | 5,068 | 4,465 | 2,945 | 66.0 | 1,520 | 2.35 | 2.21 | 603 | 33 | 7.5 | 5.1 | 12.0 |
| Paw Paw township..... | 683 | 641 | 539 | 84.1 | 102 | 2.61 | 2.76 | 42 | 0 | 2.8 | 1.6 | 8.9 |
| Roann town..... | 208 | 186 | 137 | 73.7 | 49 | 2.60 | 2.51 | 22 | 0 | 4.5 | 1.4 | 12.5 |
| Pleasant township..... | 1,020 | 911 | 768 | 84.3 | 143 | 2.61 | 2.83 | 109 | 34 | 4.1 | 2.5 | 11.7 |
| Laketon CDP..... | 302 | 248 | 201 | 81.0 | 47 | 2.39 | 3.04 | 54 | 24 | 8.4 | 5.1 | 20.3 |
| Waltz township..... | 572 | 531 | 457 | 86.1 | 74 | 2.45 | 2.27 | 41 | 3 | 4.0 | 2.5 | 11.9 |
| Somerset CDP..... | 197 | 180 | 150 | 83.3 | 30 | 2.33 | 1.70 | 17 | 1 | 6.2 | 3.8 | 16.7 |

Table 11.
Housing Occupancy and Tenure: 2010—Con.

[For information on confidentiality protection, nonsampling error, and definitions, see Selected Appendixes at <www.census.gov/prod/cen2010/cph-1-a.pdf>]

| State County County Subdivision Place | Total housing units | Occupied housing units | | | | | | Vacant housing units | | | | |
|--|---------------------------|------------------------|----------------|--|--------------------|-----------------------------|------------------------------|----------------------|--|----------------------|----------------|--------|
| | | Total | Owner occupied | | Renter occupied | Average household size | | Total | For seasonal, recrea- tional, or occasional use | Vacancy rate | | |
| | | | Number | Percent of occupied housing units | | Owner- occupied units | Renter- occupied units | | | Available housing | Home- owner | Rental |
| | | | | | | | | | | | | |
| Warren County..... | 3,680 | 3,337 | 2,680 | 80.3 | 657 | 2.56 | 2.39 | 343 | 52 | 2.5 | 1.2 | 7.1 |
| Adams township..... | 250 | 227 | 174 | 76.7 | 53 | 2.31 | 2.08 | 23 | 3 | 3.0 | 1.1 | 8.6 |
| Pine Village town..... | 117 | 104 | 76 | 73.1 | 28 | 2.13 | 1.96 | 13 | 2 | 4.5 | 1.3 | 12.5 |
| Jordan township..... | 105 | 92 | 69 | 75.0 | 23 | 2.65 | 2.78 | 13 | 1 | 1.1 | 0.0 | 4.2 |
| Kent township..... | 196 | 173 | 162 | 93.6 | 11 | 2.49 | 2.18 | 23 | 2 | 2.2 | 0.6 | 21.4 |
| State Line City town..... | 70 | 60 | 53 | 88.3 | 7 | 2.47 | 1.71 | 10 | 1 | 1.6 | 0.0 | 12.5 |
| Liberty township..... | 362 | 330 | 283 | 85.8 | 47 | 2.72 | 2.66 | 32 | 13 | 1.5 | 1.4 | 2.1 |
| Williamsport town (part)..... | 1 | 1 | 1 | 100.0 | 0 | 2.00 | 0.00 | 0 | 0 | 0.0 | 0.0 | (X) |
| Medina township..... | 191 | 170 | 147 | 86.5 | 23 | 2.81 | 1.91 | 21 | 4 | 3.4 | 0.7 | 17.2 |
| Mound township..... | 183 | 167 | 148 | 88.6 | 19 | 2.44 | 3.00 | 16 | 7 | 1.8 | 2.0 | 0.0 |
| Pike township..... | 529 | 471 | 346 | 73.5 | 125 | 2.56 | 2.67 | 58 | 12 | 3.2 | 1.7 | 7.2 |
| West Lebanon town..... | 327 | 287 | 191 | 66.6 | 96 | 2.55 | 2.45 | 40 | 1 | 4.9 | 2.5 | 9.3 |
| Pine township..... | 213 | 195 | 179 | 91.8 | 16 | 2.46 | 2.56 | 18 | 1 | 2.0 | 1.6 | 5.9 |
| Prairie township..... | 117 | 101 | 78 | 77.2 | 23 | 2.62 | 2.30 | 16 | 1 | 1.9 | 1.3 | 4.2 |
| Steuben township..... | 199 | 189 | 157 | 83.1 | 32 | 2.57 | 2.59 | 10 | 2 | 1.6 | 1.9 | 0.0 |
| Warren township..... | 324 | 302 | 268 | 88.7 | 34 | 2.72 | 2.26 | 22 | 3 | 2.3 | 0.7 | 12.8 |
| Washington township..... | 1,011 | 920 | 669 | 72.7 | 251 | 2.48 | 2.21 | 91 | 3 | 2.8 | 1.2 | 6.9 |
| Williamsport town (part)..... | 851 | 765 | 527 | 68.9 | 238 | 2.44 | 2.22 | 86 | 2 | 3.4 | 1.5 | 7.3 |
| Warrick County..... | 24,203 | 22,505 | 18,248 | 81.1 | 4,257 | 2.68 | 2.35 | 1,698 | 137 | 3.9 | 1.7 | 12.5 |
| Anderson township..... | 500 | 476 | 418 | 87.8 | 58 | 2.70 | 2.50 | 24 | 0 | 1.2 | 0.9 | 3.3 |
| Newburgh town (part)..... | 0 | 0 | 0 | (X) | 0 | 0.00 | 0.00 | 0 | 0 | (X) | (X) | (X) |
| Boon township..... | 5,529 | 4,978 | 3,982 | 80.0 | 996 | 2.59 | 2.21 | 551 | 34 | 5.6 | 2.3 | 16.6 |
| Boonville city..... | 2,867 | 2,549 | 1,755 | 68.9 | 794 | 2.52 | 2.10 | 318 | 11 | 5.8 | 3.3 | 11.0 |
| Chandler town (part)..... | 239 | 151 | 126 | 83.4 | 25 | 2.54 | 2.80 | 88 | 0 | 35.7 | 0.8 | 76.9 |
| Campbell township..... | 353 | 335 | 300 | 89.6 | 35 | 2.80 | 1.86 | 18 | 2 | 1.2 | 1.0 | 2.8 |
| Greer township..... | 769 | 716 | 633 | 88.4 | 83 | 2.66 | 2.37 | 53 | 3 | 2.4 | 0.8 | 13.5 |
| Elberfeld town..... | 275 | 251 | 214 | 85.3 | 37 | 2.59 | 1.92 | 24 | 0 | 3.8 | 0.9 | 17.8 |
| Hart township..... | 691 | 636 | 524 | 82.4 | 112 | 2.58 | 2.37 | 55 | 18 | 2.6 | 1.1 | 8.8 |
| Lynnville town..... | 396 | 352 | 276 | 78.4 | 76 | 2.57 | 2.22 | 44 | 14 | 4.1 | 2.1 | 10.3 |
| Lane township..... | 119 | 109 | 92 | 84.4 | 17 | 2.63 | 2.29 | 10 | 4 | 0.9 | 0.0 | 5.6 |
| Ohio township..... | 14,922 | 14,039 | 11,245 | 80.1 | 2,794 | 2.72 | 2.38 | 883 | 47 | 3.8 | 1.6 | 11.9 |
| Chandler town (part)..... | 1,046 | 950 | 670 | 70.5 | 280 | 2.51 | 2.91 | 96 | 4 | 5.6 | 2.7 | 11.9 |
| Newburgh town (part)..... | 1,585 | 1,455 | 1,080 | 74.2 | 375 | 2.39 | 1.96 | 130 | 12 | 4.7 | 1.6 | 12.8 |
| Owen township..... | 249 | 231 | 203 | 87.9 | 28 | 2.68 | 2.36 | 18 | 1 | 2.5 | 1.9 | 6.7 |
| Pigeon township..... | 436 | 383 | 330 | 86.2 | 53 | 2.54 | 2.68 | 53 | 21 | 2.3 | 2.4 | 1.7 |
| Skelton township..... | 635 | 602 | 521 | 86.5 | 81 | 2.68 | 2.83 | 33 | 7 | 1.3 | 1.1 | 2.4 |
| Tennyson town..... | 111 | 106 | 75 | 70.8 | 31 | 2.48 | 3.00 | 5 | 0 | 0.0 | 0.0 | 0.0 |
| Washington County..... | 12,220 | 10,850 | 8,492 | 78.3 | 2,358 | 2.62 | 2.43 | 1,370 | 318 | 4.6 | 2.6 | 11.3 |
| Brown township..... | 545 | 468 | 356 | 76.1 | 112 | 2.46 | 2.90 | 77 | 6 | 9.1 | 2.7 | 24.7 |
| Campbellsburg town..... | 274 | 228 | 145 | 63.6 | 83 | 2.32 | 2.99 | 46 | 0 | 11.5 | 3.9 | 22.2 |
| Saltillo town..... | 50 | 42 | 36 | 85.7 | 6 | 2.14 | 2.50 | 8 | 0 | 14.3 | 5.3 | 45.5 |
| Franklin township..... | 874 | 791 | 687 | 86.9 | 104 | 2.98 | 2.43 | 83 | 17 | 3.6 | 2.8 | 8.8 |
| Gibson township..... | 511 | 454 | 372 | 81.9 | 82 | 2.61 | 2.49 | 57 | 11 | 4.4 | 1.3 | 16.2 |
| Little York town..... | 84 | 79 | 61 | 77.2 | 18 | 2.26 | 3.00 | 5 | 2 | 2.4 | 1.6 | 5.0 |
| Howard township..... | 494 | 443 | 382 | 86.2 | 61 | 2.83 | 2.95 | 51 | 8 | 5.5 | 4.7 | 10.1 |
| Jackson township..... | 846 | 782 | 701 | 89.6 | 81 | 2.71 | 2.67 | 64 | 12 | 2.8 | 2.8 | 3.5 |
| Jefferson township..... | 451 | 356 | 289 | 81.2 | 67 | 2.56 | 2.69 | 95 | 40 | 4.3 | 2.4 | 11.8 |
| Madison township..... | 275 | 250 | 217 | 86.8 | 33 | 2.80 | 2.94 | 25 | 7 | 2.6 | 1.3 | 10.8 |
| Livonia town..... | 50 | 45 | 39 | 86.7 | 6 | 2.82 | 3.00 | 5 | 0 | 0.0 | 0.0 | 0.0 |
| Monroe township..... | 320 | 230 | 206 | 89.6 | 24 | 2.50 | 1.79 | 90 | 76 | 0.9 | 0.5 | 3.8 |
| Pierce township..... | 1,146 | 1,037 | 761 | 73.4 | 276 | 2.65 | 2.34 | 109 | 11 | 3.3 | 2.6 | 5.0 |
| New Pekin town (part)..... | 375 | 339 | 187 | 55.2 | 152 | 2.61 | 2.22 | 36 | 2 | 3.3 | 1.5 | 5.6 |
| Polk township..... | 1,131 | 961 | 775 | 80.6 | 186 | 2.76 | 2.61 | 170 | 66 | 3.6 | 1.9 | 10.1 |
| New Pekin town (part)..... | 253 | 224 | 148 | 66.1 | 76 | 2.61 | 2.47 | 29 | 0 | 4.2 | 3.1 | 6.2 |
| Posey township..... | 823 | 718 | 597 | 83.1 | 121 | 2.60 | 2.76 | 105 | 15 | 5.5 | 3.0 | 16.2 |
| Fredericksburg town..... | 41 | 35 | 27 | 77.1 | 8 | 2.15 | 3.38 | 6 | 0 | 10.3 | 6.9 | 20.0 |
| Hardinsburg town..... | 111 | 96 | 74 | 77.1 | 22 | 2.66 | 2.32 | 15 | 0 | 8.3 | 3.8 | 20.7 |
| Vernon township..... | 261 | 244 | 207 | 84.8 | 37 | 2.74 | 2.73 | 17 | 1 | 2.0 | 0.5 | 9.8 |
| Washington township..... | 4,543 | 4,116 | 2,942 | 71.5 | 1,174 | 2.47 | 2.26 | 427 | 48 | 5.4 | 2.8 | 11.3 |
| Salem city..... | 2,932 | 2,622 | 1,653 | 63.0 | 969 | 2.40 | 2.16 | 310 | 22 | 6.8 | 3.3 | 12.3 |
| Wayne County..... | 31,242 | 27,551 | 18,526 | 67.2 | 9,025 | 2.45 | 2.32 | 3,691 | 130 | 6.3 | 3.5 | 11.6 |
| Abington township..... | 366 | 331 | 289 | 87.3 | 42 | 2.57 | 2.60 | 35 | 1 | 1.2 | 1.4 | 0.0 |
| Boston township..... | 404 | 373 | 326 | 87.4 | 47 | 2.39 | 2.30 | 31 | 7 | 0.8 | 0.6 | 2.1 |
| Boston town..... | 67 | 60 | 47 | 78.3 | 13 | 2.23 | 2.54 | 7 | 1 | 0.0 | 0.0 | 0.0 |
| Richmond city (part)..... | 0 | 0 | 0 | (X) | 0 | 0.00 | 0.00 | 0 | 0 | (X) | (X) | (X) |
| Center township..... | 3,204 | 2,935 | 2,289 | 78.0 | 646 | 2.61 | 2.44 | 269 | 19 | 4.5 | 2.3 | 11.6 |
| Centerville town..... | 1,147 | 1,038 | 724 | 69.7 | 314 | 2.44 | 2.50 | 109 | 4 | 5.8 | 4.7 | 8.2 |
| Richmond city (part)..... | 19 | 18 | 12 | 66.7 | 6 | 2.33 | 2.33 | 1 | 0 | 0.0 | 0.0 | 0.0 |
| Clay township..... | 445 | 410 | 344 | 83.9 | 66 | 2.78 | 3.21 | 35 | 3 | 2.8 | 0.8 | 12.0 |
| Greens Fork town..... | 161 | 147 | 113 | 76.9 | 34 | 2.73 | 3.35 | 14 | 1 | 2.0 | 0.9 | 5.6 |
| Dalton township..... | 239 | 221 | 198 | 89.6 | 23 | 2.55 | 2.70 | 18 | 0 | 3.5 | 2.9 | 8.0 |
| Franklin township..... | 534 | 503 | 441 | 87.7 | 62 | 2.71 | 2.79 | 31 | 4 | 1.7 | 1.1 | 6.1 |
| Whitewater town..... | 36 | 35 | 28 | 80.0 | 7 | 2.39 | 2.29 | 1 | 0 | 0.0 | 0.0 | 0.0 |
| Green township..... | 455 | 417 | 350 | 83.9 | 67 | 2.86 | 3.28 | 38 | 3 | 2.8 | 1.7 | 8.1 |
| Harrison township..... | 138 | 132 | 103 | 78.0 | 29 | 2.88 | 3.28 | 6 | 0 | 4.3 | 2.8 | 9.4 |
| Jackson township..... | 2,136 | 1,911 | 1,381 | 72.3 | 530 | 2.47 | 2.37 | 225 | 10 | 3.6 | 1.4 | 8.9 |
| Cambridge City town..... | 893 | 785 | 508 | 64.7 | 277 | 2.41 | 2.34 | 108 | 7 | 4.1 | 1.7 | 8.2 |
| Dublin town..... | 367 | 325 | 246 | 75.7 | 79 | 2.43 | 2.43 | 42 | 1 | 3.5 | 0.4 | 12.2 |

Table 11.
Housing Occupancy and Tenure: 2010—Con.

[For information on confidentiality protection, nonsampling error, and definitions, see Selected Appendixes at <www.census.gov/prod/cen2010/cph-1-a.pdf>]

| State County County Subdivision Place | Total housing units | Occupied housing units | | | | | | Vacant housing units | | | | |
|---|---|---|--|---|---|--|--|---|--|---|--|---|
| | | Total | Owner occupied | | Renter occupied | Average household size | | Total | For seasonal, recrea- tional, or occasional use | Vacancy rate | | |
| | | | Number | Percent of occupied housing units | | Owner- occupied units | Renter- occupied units | | | Available housing | Home- owner | Rental |
| | | | | | | | | | | | | |
| Wayne County--Con. Jackson township--Con. East Germantown town..... Mount Auburn town..... Jefferson township..... Hagerstown town..... New Garden township..... Fountain City town..... Perry township..... Economy town..... Washington township..... Milton town..... Wayne township..... Richmond city (part)..... Spring Grove town..... Webster township..... Richmond city (part)..... Wells County..... Chester township..... Poneto town (part)..... Harrison township..... Bluffton city (part)..... Poneto town (part)..... Vera Cruz town..... Jackson township..... Jefferson township..... Ossian town..... Lancaster township..... Bluffton city (part)..... Liberty township..... Poneto town (part)..... Nottingham township..... Rockcreek township..... Markle town (part)..... Uniondale town (part)..... Union township..... Markle town (part)..... Uniondale town (part)..... Zanesville town (part)..... White County..... Big Creek township..... Chalmers town..... Cass township..... Honey Creek township..... Reynolds town..... Jackson township..... Burnettsville town..... Liberty township..... Buffalo CDP..... Lincoln township..... Idaville CDP..... Monon township..... Monon town..... Prairie township..... Brookston town..... Princeton township..... Wolcott town..... Round Grove township..... Union township..... Monticello city..... Norway CDP..... West Point township..... Whitley County..... Cleveland township..... South Whitley town..... Columbia township..... Columbia City city (part)..... Etna-Troy township..... Jefferson township..... Richland township..... Larwill town..... Smith township..... Churubusco town..... Tri-Lakes CDP (part)..... Thomcreek township..... Tri-Lakes CDP (part)..... | 174 55 1,514 826 794 343 325 89 626 227 19,510 17,630 133 552 0 11,659 394 7 3,702 2,949 30 32 336 2,366 1,385 2,570 1,583 438 40 409 645 159 107 799 33 19 190 12,970 362 226 228 509 244 291 170 2,082 603 278 198 2,032 682 1,311 695 644 428 103 4,989 2,457 213 141 14,281 1,441 820 4,799 3,894 921 888 712 125 2,244 749 26 1,894 793 | 155 49 1,395 751 739 311 299 73 561 197 16,811 15,080 117 513 0 10,780 357 7 3,369 2,650 27 31 303 2,210 1,287 2,383 1,462 405 35 387 597 142 100 769 31 19 181 9,741 330 203 214 459 215 261 153 970 286 252 180 1,260 600 1,214 624 582 385 92 3,978 2,179 168 129 13,001 1,308 729 4,475 3,614 728 835 654 100 2,058 706 11 1,632 610 | 123 40 1,099 546 597 216 252 62 452 153 9,953 8,463 91 452 0 8,499 322 6 2,504 1,858 24 19 270 1,799 945 1,717 930 355 31 337 491 80 87 704 28 18 152 7,431 278 165 176 346 159 211 121 825 236 201 144 971 400 996 460 437 281 79 2,803 1,305 117 108 10,699 1,067 542 3,171 2,420 659 772 582 82 1,758 560 10 1,508 540 | 79.4 81.6 78.8 72.7 80.8 69.5 84.3 84.9 80.6 77.7 59.2 56.1 77.8 88.1 (X) 78.8 90.2 85.7 74.3 70.1 88.9 61.3 89.1 81.4 73.4 72.1 63.6 87.7 88.6 87.1 82.2 56.3 87.0 91.5 90.3 94.7 84.0 76.3 84.2 81.3 82.2 75.4 74.0 80.8 79.1 85.1 82.5 79.8 80.0 77.1 66.7 82.0 73.7 75.1 73.0 85.9 70.5 59.9 69.6 83.7 82.3 81.6 74.3 70.9 67.0 90.5 92.5 89.0 82.0 85.4 79.3 90.9 92.4 88.5 | 32 9 296 205 142 95 47 11 109 44 6,858 6,617 26 61 0 2,281 35 1 865 792 3 12 33 411 342 666 532 50 4 50 106 62 13 65 3 1 29 2,310 52 38 38 113 56 50 32 145 50 51 36 289 200 218 164 145 104 13 1,175 874 51 21 2,302 241 187 1,304 1,194 69 63 72 18 300 146 1 124 70 | 2.56 2.48 2.56 2.48 2.72 2.67 2.85 2.58 2.49 2.37 2.32 2.31 2.12 2.47 0.00 2.61 2.56 2.33 2.54 2.31 2.42 2.33 2.74 2.68 2.68 2.52 2.39 2.63 2.55 2.74 2.60 2.24 2.48 2.77 2.75 2.56 2.59 2.50 2.52 2.11 2.72 2.45 2.40 2.44 2.17 2.24 2.27 3.12 2.46 2.43 2.52 2.90 2.90 2.55 2.49 2.52 2.64 2.87 2.47 2.44 2.27 2.98 2.58 2.65 2.45 2.50 2.41 2.61 2.51 2.66 2.65 2.60 2.62 2.50 2.58 2.29 | 2.97 2.00 2.26 2.12 2.48 2.31 2.49 2.45 2.85 2.91 2.27 2.26 2.35 2.52 0.00 2.19 3.23 1.00 2.35 2.31 2.33 2.33 2.94 1.95 1.80 1.77 3.02 1.75 2.78 2.11 1.79 3.31 2.88 1.67 5.00 2.76 2.48 2.27 2.11 2.29 2.80 2.70 2.80 2.63 2.57 3.12 2.82 3.08 2.90 3.09 3.09 2.48 2.48 2.52 2.48 2.46 2.29 2.16 2.35 2.81 2.29 2.35 2.23 2.13 2.12 2.48 2.57 2.48 2.57 2.92 3.67 2.48 2.24 2.00 2.19 2.21 | 19 6 119 75 55 32 26 16 65 30 2,699 2,550 16 39 0 879 37 0 333 299 3 1 33 156 98 187 121 33 5 22 48 17 7 30 2 0 3 0 29 30 17 1,112 317 26 18 772 82 97 71 62 43 11 1,011 278 45 12 1,280 133 91 324 280 193 53 58 25 186 43 15 262 183 | 0 1 6 3 2 1 0 0 1 9 6 22 20 2 0 3 5 2 0 3 3 0 0 3 0 621 3 5 1 5 4 1 5 606 56 16 8 421 13 5 11 10 145 5 6 1 2 6 1 2 48 2 15 182 133 | 4.9 2.0 3.8 5.0 3.0 4.8 2.0 3.9 1.9 3.8 8.1 8.7 3.3 3.4 (X) 3.6 1.4 0.0 4.8 5.8 0.0 3.1 2.2 3.8 2.0 4.6 3.8 4.7 1.2 0.0 1.5 3.1 7.7 2.0 1.4 3.1 0.0 2.2 5.3 2.6 3.3 4.0 6.3 8.1 2.9 4.3 6.7 7.4 2.3 2.2 6.1 7.9 3.3 5.7 4.4 5.8 2.1 6.1 6.2 10.6 2.3 3.4 5.0 6.6 4.5 4.9 2.9 1.7 4.1 15.0 2.9 3.3 0.0 1.8 2.8 | 3.1 0.0 1.7 2.1 1.8 2.2 1.6 3.1 1.3 2.5 5.0 5.5 1.1 0.7 (X) 1.9 1.2 0.0 2.6 3.3 0.0 5.0 1.1 1.2 1.4 2.4 2.2 1.1 1.4 1.1 3.4 0.0 1.9 3.4 1.8 2.4 2.2 1.7 2.5 2.8 3.9 5.9 5.4 4.4 2.4 2.0 3.1 3.4 2.1 3.6 2.4 2.5 4.3 3.9 10.0 0.0 2.0 2.9 4.1 2.7 1.6 1.6 1.7 5.6 1.8 2.6 0.0 1.6 2.7 | 11.1 10.0 10.8 11.9 7.8 10.4 4.1 8.3 4.3 8.3 12.3 12.4 10.3 19.2 (X) 9.5 2.7 0.0 10.7 11.3 0.0 0.0 8.3 10.8 11.1 9.0 8.7 1.9 0.0 3.8 10.1 13.9 0.0 4.4 0.0 0.0 0.0 14.8 15.8 8.7 11.2 9.9 11.8 0.0 10.3 9.4 12.1 12.5 9.5 13.2 13.3 9.3 9.1 13.1 3.1 20.0 41.9 8.7 5.8 0.0 4.5 3.9 |

Table 11.

Housing Occupancy and Tenure: 2010—Con.

[For information on confidentiality protection, nonsampling error, and definitions, see Selected Appendixes at <www.census.gov/prod/cen2010/cph-1-a.pdf>]

| State County County Subdivision Place | Total housing units | Occupied housing units | | | | | | Vacant housing units | | | | |
|--|---------------------------|------------------------|----------------|--|--------------------|-----------------------------|------------------------------|----------------------|--|----------------------|----------------|--------|
| | | Total | Owner occupied | | Renter occupied | Average household size | | Total | For seasonal, recrea- tional, or occasional use | Vacancy rate | | |
| | | | Number | Percent of occupied housing units | | Owner- occupied units | Renter- occupied units | | | Available housing | Home- owner | Rental |
| | | | | | | | | | | | | |
| Whitley County—Con. | | | | | | | | | | | | |
| Union township..... | 884 | 837 | 754 | 90.1 | 83 | 2.64 | 3.10 | 47 | 11 | 1.9 | 1.3 | 6.7 |
| Columbia City city (part)..... | 50 | 44 | 38 | 86.4 | 6 | 2.47 | 2.67 | 6 | 1 | 10.2 | 11.6 | 0.0 |
| Washington township..... | 498 | 474 | 428 | 90.3 | 46 | 2.73 | 2.41 | 24 | 0 | 1.4 | 1.6 | 0.0 |

Table 12.

Housing Occupancy and Tenure: 2010

[For information on confidentiality protection, nonsampling error, and definitions, see Selected Appendixes at <www.census.gov/prod/cen2010/cph-1-a.pdf>]

| State County Place | | Occupied housing units | | | | | | Vacant housing units | | | | |
|--------------------------|-----------|---------------------------|----------------|--|--------------------|------------------------------|------------------------------|----------------------|--|----------------------|----------------|--------|
| | | Total housing units | Owner occupied | | Renter occupied | Average household size | | Total | For seasonal, recrea- tional, or occasional use | Vacancy rate | | |
| | | | Number | Percent of occupied housing units | | Owner- occupied units | Renter- occupied units | | | Available housing | Home- owner | Rental |
| | | | | | | | | | | | | |
| Indiana..... | 2,795,541 | 2,502,154 | 1,747,975 | 69.9 | 754,179 | 2.60 | 2.33 | 293,387 | 45,571 | 5.2 | 2.6 | 10.9 |
| COUNTY | | | | | | | | | | | | |
| Adams County..... | 13,014 | 12,011 | 9,197 | 76.6 | 2,814 | 3.03 | 2.17 | 1,003 | 63 | 4.9 | 2.3 | 12.5 |
| Allen County..... | 152,184 | 137,851 | 95,791 | 69.5 | 42,060 | 2.65 | 2.27 | 14,333 | 753 | 5.8 | 2.6 | 12.5 |
| Bartholomew County..... | 33,098 | 29,860 | 21,387 | 71.6 | 8,473 | 2.60 | 2.36 | 3,238 | 442 | 6.3 | 2.6 | 14.4 |
| Benton County..... | 3,937 | 3,479 | 2,595 | 74.6 | 884 | 2.55 | 2.43 | 458 | 23 | 5.6 | 2.4 | 14.1 |
| Blackford County..... | 6,051 | 5,236 | 3,929 | 75.0 | 1,307 | 2.42 | 2.37 | 815 | 38 | 4.6 | 3.2 | 8.5 |
| Boone County..... | 22,754 | 21,149 | 16,556 | 78.3 | 4,593 | 2.78 | 2.19 | 1,605 | 142 | 4.4 | 2.3 | 11.2 |
| Brown County..... | 8,285 | 6,199 | 5,195 | 83.8 | 1,004 | 2.44 | 2.40 | 2,086 | 1,498 | 4.1 | 3.2 | 8.4 |
| Carroll County..... | 9,472 | 7,900 | 6,288 | 79.6 | 1,612 | 2.57 | 2.41 | 1,572 | 855 | 4.5 | 2.8 | 10.6 |
| Cass County..... | 16,474 | 14,858 | 11,000 | 74.0 | 3,858 | 2.55 | 2.54 | 1,616 | 100 | 4.6 | 2.7 | 9.5 |
| Clark County..... | 47,776 | 44,248 | 31,029 | 70.1 | 13,219 | 2.52 | 2.30 | 3,528 | 316 | 4.4 | 2.8 | 8.1 |
| Clay County..... | 11,703 | 10,447 | 7,898 | 75.6 | 2,549 | 2.56 | 2.47 | 1,256 | 180 | 3.5 | 2.1 | 7.5 |
| Clinton County..... | 13,321 | 12,105 | 8,711 | 72.0 | 3,394 | 2.66 | 2.71 | 1,216 | 37 | 5.2 | 2.4 | 11.9 |
| Crawford County..... | 5,520 | 4,303 | 3,553 | 82.6 | 750 | 2.52 | 2.29 | 1,217 | 668 | 4.1 | 3.0 | 9.1 |
| Daviss County..... | 12,471 | 11,329 | 8,453 | 74.6 | 2,876 | 2.85 | 2.42 | 1,142 | 230 | 3.9 | 2.1 | 8.8 |
| Dearborn County..... | 20,171 | 18,743 | 14,707 | 78.5 | 4,036 | 2.72 | 2.37 | 1,428 | 191 | 3.5 | 2.3 | 7.5 |
| Decatur County..... | 11,209 | 9,977 | 7,031 | 70.5 | 2,946 | 2.58 | 2.45 | 1,232 | 265 | 5.2 | 2.7 | 10.7 |
| DeKalb County..... | 17,558 | 15,951 | 12,551 | 78.7 | 3,400 | 2.67 | 2.39 | 1,607 | 263 | 4.7 | 2.9 | 11.0 |
| Delaware County..... | 52,357 | 46,516 | 29,918 | 64.3 | 16,598 | 2.39 | 2.25 | 5,841 | 201 | 5.9 | 3.0 | 10.6 |
| Dubois County..... | 17,384 | 16,133 | 12,410 | 76.9 | 3,723 | 2.64 | 2.20 | 1,251 | 336 | 2.8 | 1.9 | 5.9 |
| Elkhart County..... | 77,767 | 70,244 | 49,193 | 70.0 | 21,051 | 2.82 | 2.62 | 7,523 | 498 | 6.1 | 2.7 | 13.3 |
| Fayette County..... | 10,898 | 9,719 | 6,820 | 70.2 | 2,899 | 2.49 | 2.40 | 1,179 | 70 | 5.4 | 2.3 | 12.0 |
| Floyd County..... | 31,968 | 29,479 | 21,016 | 71.3 | 8,463 | 2.57 | 2.27 | 2,489 | 132 | 4.5 | 2.7 | 8.8 |
| Fountain County..... | 7,865 | 6,935 | 5,307 | 76.5 | 1,628 | 2.49 | 2.38 | 930 | 241 | 3.9 | 2.3 | 9.0 |
| Franklin County..... | 9,538 | 8,579 | 6,893 | 80.3 | 1,686 | 2.71 | 2.49 | 959 | 302 | 2.8 | 1.7 | 7.0 |
| Fulton County..... | 9,708 | 8,237 | 6,254 | 75.9 | 1,983 | 2.54 | 2.38 | 1,471 | 688 | 4.4 | 2.6 | 9.8 |
| Gibson County..... | 14,645 | 13,255 | 10,166 | 76.7 | 3,089 | 2.54 | 2.24 | 1,390 | 150 | 3.9 | 2.1 | 9.3 |
| Grant County..... | 30,443 | 27,245 | 19,062 | 70.0 | 8,183 | 2.44 | 2.26 | 3,198 | 159 | 5.9 | 2.5 | 12.9 |
| Greene County..... | 15,211 | 13,487 | 10,548 | 78.2 | 2,939 | 2.47 | 2.32 | 1,724 | 352 | 4.2 | 2.4 | 9.9 |
| Hamilton County..... | 106,772 | 99,835 | 79,932 | 80.1 | 19,903 | 2.85 | 2.25 | 6,937 | 817 | 4.0 | 2.0 | 11.3 |
| Hancock County..... | 28,125 | 26,304 | 20,876 | 79.4 | 5,428 | 2.70 | 2.41 | 1,821 | 87 | 3.8 | 2.0 | 9.9 |
| Harrison County..... | 16,534 | 15,192 | 12,416 | 81.7 | 2,776 | 2.61 | 2.34 | 1,342 | 206 | 3.1 | 1.7 | 8.9 |
| Hendricks County..... | 55,454 | 52,368 | 42,150 | 80.5 | 10,218 | 2.79 | 2.41 | 3,086 | 250 | 3.2 | 1.9 | 8.0 |
| Henry County..... | 21,288 | 19,077 | 14,055 | 73.7 | 5,022 | 2.48 | 2.32 | 2,211 | 108 | 5.1 | 2.5 | 11.7 |
| Howard County..... | 38,679 | 34,301 | 24,177 | 70.5 | 10,124 | 2.44 | 2.23 | 4,378 | 260 | 6.3 | 3.3 | 12.8 |
| Huntington County..... | 15,805 | 14,218 | 10,983 | 77.2 | 3,235 | 2.55 | 2.42 | 1,587 | 79 | 5.7 | 3.4 | 12.8 |
| Jackson County..... | 18,202 | 16,501 | 12,075 | 73.2 | 4,426 | 2.56 | 2.47 | 1,701 | 202 | 5.1 | 2.6 | 11.4 |
| Jasper County..... | 13,168 | 12,232 | 9,404 | 76.9 | 2,828 | 2.69 | 2.56 | 936 | 83 | 3.3 | 2.1 | 7.2 |
| Jay County..... | 9,221 | 8,133 | 6,203 | 76.3 | 1,930 | 2.64 | 2.41 | 1,088 | 72 | 4.4 | 2.2 | 10.9 |
| Jefferson County..... | 14,311 | 12,635 | 9,194 | 72.8 | 3,441 | 2.49 | 2.22 | 1,676 | 381 | 5.0 | 2.7 | 10.7 |
| Jennings County..... | 12,069 | 10,680 | 8,195 | 76.7 | 2,485 | 2.68 | 2.54 | 1,389 | 286 | 4.4 | 2.3 | 10.7 |
| Johnson County..... | 56,649 | 52,242 | 38,569 | 73.8 | 13,673 | 2.72 | 2.37 | 4,407 | 498 | 4.4 | 2.1 | 10.4 |
| Knox County..... | 17,038 | 15,249 | 10,175 | 66.7 | 5,074 | 2.43 | 2.17 | 1,789 | 179 | 4.6 | 2.2 | 9.1 |
| Kosciusko County..... | 37,038 | 29,197 | 22,326 | 76.5 | 6,871 | 2.65 | 2.43 | 7,841 | 5,202 | 4.9 | 2.6 | 11.6 |
| LaGrange County..... | 14,094 | 11,598 | 9,384 | 80.9 | 2,214 | 3.30 | 2.62 | 2,496 | 1,631 | 4.1 | 2.7 | 9.8 |
| Lake County..... | 208,750 | 188,157 | 130,460 | 69.3 | 57,697 | 2.67 | 2.46 | 20,593 | 819 | 4.7 | 2.3 | 9.8 |
| LaPorte County..... | 48,448 | 42,331 | 31,173 | 73.6 | 11,158 | 2.51 | 2.38 | 6,117 | 2,249 | 4.9 | 2.2 | 11.6 |
| Lawrence County..... | 21,074 | 18,811 | 14,364 | 76.4 | 4,447 | 2.47 | 2.26 | 2,263 | 340 | 4.1 | 2.8 | 8.3 |
| Madison County..... | 59,068 | 51,927 | 36,824 | 70.9 | 15,103 | 2.43 | 2.38 | 7,141 | 343 | 6.8 | 3.3 | 14.3 |
| Marion County..... | 417,862 | 366,176 | 206,981 | 56.5 | 159,195 | 2.50 | 2.32 | 51,686 | 1,496 | 7.5 | 3.3 | 12.5 |
| Marshall County..... | 19,845 | 17,406 | 13,283 | 76.3 | 4,123 | 2.72 | 2.48 | 2,439 | 954 | 4.8 | 2.7 | 10.9 |
| Martin County..... | 4,786 | 4,216 | 3,394 | 80.5 | 822 | 2.51 | 2.11 | 570 | 174 | 3.1 | 1.0 | 10.7 |
| Miami County..... | 15,479 | 13,456 | 9,969 | 74.1 | 3,487 | 2.50 | 2.45 | 2,023 | 107 | 6.1 | 2.4 | 15.5 |
| Monroe County..... | 59,107 | 54,864 | 28,854 | 52.6 | 26,010 | 2.41 | 2.06 | 4,243 | 1,060 | 3.7 | 2.1 | 5.4 |
| Montgomery County..... | 16,535 | 14,979 | 10,891 | 72.7 | 4,088 | 2.52 | 2.32 | 1,556 | 151 | 4.8 | 2.8 | 9.7 |
| Morgan County..... | 27,754 | 25,765 | 20,022 | 77.7 | 5,743 | 2.67 | 2.57 | 1,989 | 225 | 3.4 | 2.0 | 8.0 |
| Newton County..... | 6,030 | 5,503 | 4,462 | 81.1 | 1,041 | 2.58 | 2.46 | 527 | 66 | 3.5 | 2.2 | 8.6 |
| Noble County..... | 20,109 | 17,355 | 13,467 | 77.6 | 3,888 | 2.75 | 2.48 | 2,754 | 1,066 | 5.2 | 2.7 | 12.7 |
| Ohio County..... | 2,784 | 2,477 | 1,866 | 75.3 | 611 | 2.57 | 2.10 | 307 | 103 | 4.6 | 2.6 | 10.1 |
| Orange County..... | 9,176 | 7,872 | 5,902 | 75.0 | 1,970 | 2.55 | 2.30 | 1,304 | 435 | 4.7 | 2.9 | 9.6 |
| Owen County..... | 10,091 | 8,486 | 6,781 | 79.9 | 1,705 | 2.54 | 2.44 | 1,605 | 671 | 4.1 | 2.7 | 9.4 |
| Parke County..... | 8,085 | 6,222 | 4,923 | 79.1 | 1,299 | 2.52 | 2.47 | 1,863 | 1,100 | 4.2 | 2.2 | 10.9 |
| Perry County..... | 8,495 | 7,476 | 5,713 | 76.4 | 1,763 | 2.45 | 2.16 | 1,019 | 265 | 4.1 | 2.9 | 8.0 |
| Pike County..... | 5,735 | 5,186 | 4,274 | 82.4 | 912 | 2.47 | 2.28 | 549 | 95 | 3.0 | 1.9 | 7.4 |
| Porter County..... | 66,179 | 61,998 | 47,277 | 76.3 | 14,721 | 2.70 | 2.28 | 4,181 | 818 | 3.2 | 1.7 | 7.6 |
| Posey County..... | 11,207 | 10,171 | 8,331 | 81.9 | 1,840 | 2.59 | 2.24 | 1,036 | 161 | 4.1 | 2.0 | 12.6 |
| Pulaski County..... | 6,060 | 5,282 | 4,167 | 78.9 | 1,115 | 2.52 | 2.45 | 778 | 302 | 3.5 | 1.8 | 9.5 |
| Putnam County..... | 14,706 | 12,917 | 9,855 | 76.3 | 3,062 | 2.57 | 2.36 | 1,789 | 580 | 4.1 | 2.5 | 9.1 |
| Randolph County..... | 11,743 | 10,451 | 7,651 | 73.2 | 2,800 | 2.46 | 2.52 | 1,292 | 88 | 4.4 | 2.2 | 10.1 |
| Ripley County..... | 11,952 | 10,789 | 8,204 | 76.0 | 2,585 | 2.71 | 2.37 | 1,163 | 233 | 4.1 | 1.7 | 10.9 |
| Rush County..... | 7,508 | 6,767 | 4,950 | 73.1 | 1,817 | 2.57 | 2.48 | 741 | 50 | 4.2 | 2.3 | 8.9 |
| St. Joseph County..... | 114,849 | 103,069 | 71,454 | 69.3 | 31,615 | 2.57 | 2.28 | 11,780 | 722 | 5.8 | 2.8 | 11.9 |

Table 12.

Housing Occupancy and Tenure: 2010—Con.

[For information on confidentiality protection, nonsampling error, and definitions, see Selected Appendixes at <www.census.gov/prod/cen2010/cph-1-a.pdf>]

| State County Place | Total housing units | Occupied housing units | | | | | | Vacant housing units | | | | |
|--|---------------------------|------------------------|----------------|--|--------------------|-----------------------------|------------------------------|----------------------|--|----------------------|----------------|--------|
| | | Total | Owner occupied | | Renter occupied | Average household size | | Total | For seasonal, recrea- tional, or occasional use | Vacancy rate | | |
| | | | Number | Percent of occupied housing units | | Owner- occupied units | Renter- occupied units | | | Available housing | Home- owner | Rental |
| | | | | | | | | | | | | |
| COUNTY—Con. | | | | | | | | | | | | |
| Scott County..... | 10,440 | 9,397 | 6,717 | 71.5 | 2,680 | 2.58 | 2.44 | 1,043 | 69 | 4.6 | 2.5 | 9.5 |
| Shelby County..... | 19,080 | 17,302 | 12,376 | 71.5 | 4,926 | 2.58 | 2.41 | 1,778 | 132 | 5.0 | 2.7 | 10.4 |
| Spencer County..... | 8,872 | 8,082 | 6,609 | 81.8 | 1,473 | 2.59 | 2.34 | 790 | 162 | 3.3 | 2.1 | 8.7 |
| Starke County..... | 10,962 | 9,038 | 7,174 | 79.4 | 1,864 | 2.60 | 2.53 | 1,924 | 1,122 | 3.2 | 2.6 | 5.7 |
| Steuben County..... | 19,377 | 13,310 | 10,147 | 76.2 | 3,163 | 2.48 | 2.43 | 6,067 | 4,603 | 6.3 | 4.0 | 12.8 |
| Sullivan County..... | 8,939 | 7,823 | 6,017 | 76.9 | 1,806 | 2.50 | 2.27 | 1,116 | 206 | 4.2 | 2.6 | 9.3 |
| Switzerland County..... | 4,969 | 4,034 | 3,052 | 75.7 | 982 | 2.63 | 2.54 | 935 | 476 | 4.5 | 2.9 | 9.1 |
| Tippecanoe County..... | 71,096 | 65,532 | 36,015 | 55.0 | 29,517 | 2.59 | 2.20 | 5,564 | 367 | 5.4 | 3.1 | 8.1 |
| Tipton County..... | 6,998 | 6,376 | 5,065 | 79.4 | 1,311 | 2.51 | 2.32 | 622 | 40 | 3.4 | 1.9 | 9.0 |
| Union County..... | 3,239 | 2,938 | 2,131 | 72.5 | 807 | 2.56 | 2.47 | 301 | 37 | 3.8 | 1.8 | 8.9 |
| Vanderburgh County..... | 83,003 | 74,454 | 48,024 | 64.5 | 26,430 | 2.42 | 2.11 | 8,549 | 378 | 6.0 | 2.8 | 11.4 |
| Vermillion County..... | 7,488 | 6,619 | 5,101 | 77.1 | 1,518 | 2.45 | 2.30 | 869 | 74 | 4.1 | 2.2 | 10.3 |
| Vigo County..... | 46,006 | 41,361 | 26,374 | 63.8 | 14,987 | 2.48 | 2.20 | 4,645 | 231 | 5.7 | 2.4 | 10.9 |
| Wabash County..... | 14,171 | 12,777 | 9,534 | 74.6 | 3,243 | 2.47 | 2.32 | 1,394 | 107 | 5.7 | 3.5 | 11.9 |
| Warren County..... | 3,680 | 3,337 | 2,680 | 80.3 | 657 | 2.56 | 2.39 | 343 | 52 | 2.5 | 1.2 | 7.1 |
| Warrick County..... | 24,203 | 22,505 | 18,248 | 81.1 | 4,257 | 2.68 | 2.35 | 1,698 | 137 | 3.9 | 1.7 | 12.5 |
| Washington County..... | 12,220 | 10,850 | 8,492 | 78.3 | 2,358 | 2.62 | 2.43 | 1,370 | 318 | 4.6 | 2.6 | 11.3 |
| Wayne County..... | 31,242 | 27,551 | 18,526 | 67.2 | 9,025 | 2.45 | 2.32 | 3,691 | 130 | 6.3 | 3.5 | 11.6 |
| Wells County..... | 11,659 | 10,780 | 8,499 | 78.8 | 2,281 | 2.61 | 2.19 | 879 | 65 | 3.6 | 1.9 | 9.5 |
| White County..... | 12,970 | 9,741 | 7,431 | 76.3 | 2,310 | 2.50 | 2.48 | 3,229 | 2,237 | 5.3 | 3.4 | 10.9 |
| Whitley County..... | 14,281 | 13,001 | 10,699 | 82.3 | 2,302 | 2.58 | 2.29 | 1,280 | 421 | 3.4 | 2.0 | 9.5 |
| PLACE | | | | | | | | | | | | |
| Aberdeen CDP, Porter County..... | 803 | 740 | 556 | 75.1 | 184 | 2.69 | 2.06 | 63 | 20 | 4.6 | 2.6 | 10.1 |
| Advance town, Boone County..... | 178 | 161 | 133 | 82.6 | 28 | 2.88 | 3.36 | 17 | 1 | 4.7 | 1.5 | 17.1 |
| Akron town, Fulton County..... | 472 | 411 | 264 | 64.2 | 147 | 2.94 | 2.65 | 61 | 1 | 8.2 | 4.3 | 14.5 |
| Alamo town, Montgomery County..... | 39 | 26 | 18 | 69.2 | 8 | 2.56 | 2.50 | 13 | 3 | 3.7 | 5.3 | 0.0 |
| Albany town..... | 1,060 | 924 | 658 | 71.2 | 266 | 2.44 | 2.10 | 136 | 10 | 7.1 | 2.5 | 16.9 |
| Delaware County (part)..... | 980 | 849 | 597 | 70.3 | 252 | 2.41 | 2.08 | 131 | 10 | 7.3 | 2.6 | 16.8 |
| Randolph County (part)..... | 80 | 75 | 61 | 81.3 | 14 | 2.79 | 2.43 | 5 | 0 | 5.1 | 1.6 | 17.6 |
| Albion town, Noble County..... | 951 | 831 | 529 | 63.7 | 302 | 2.56 | 2.29 | 120 | 5 | 6.1 | 2.9 | 11.2 |
| Alexandria city, Madison County..... | 2,507 | 2,113 | 1,357 | 64.2 | 756 | 2.47 | 2.29 | 394 | 12 | 9.3 | 5.7 | 15.2 |
| Alfordsville town, Daviess County..... | 42 | 37 | 34 | 91.9 | 3 | 2.65 | 3.67 | 5 | 0 | 0.0 | 0.0 | 0.0 |
| Alton town, Crawford County..... | 55 | 25 | 21 | 84.0 | 4 | 2.29 | 1.75 | 30 | 29 | 0.0 | 0.0 | 0.0 |
| Altona town, DeKalb County..... | 98 | 90 | 68 | 75.6 | 22 | 2.19 | 2.18 | 8 | 0 | 3.2 | 0.0 | 12.0 |
| Ambia town, Benton County..... | 87 | 78 | 58 | 74.4 | 20 | 3.14 | 2.85 | 9 | 0 | 0.0 | 0.0 | 0.0 |
| Amboy town, Miami County..... | 169 | 151 | 126 | 83.4 | 25 | 2.45 | 3.00 | 18 | 1 | 5.0 | 3.8 | 10.7 |
| Americus CDP, Tippecanoe County..... | 176 | 166 | 142 | 85.5 | 24 | 2.62 | 2.13 | 10 | 2 | 1.8 | 0.0 | 11.1 |
| Amo town, Hendricks County..... | 150 | 141 | 116 | 82.3 | 25 | 2.77 | 3.20 | 9 | 0 | 1.4 | 0.8 | 3.8 |
| Anderson city, Madison County..... | 27,953 | 23,560 | 13,751 | 58.4 | 9,809 | 2.25 | 2.32 | 4,393 | 122 | 9.6 | 4.5 | 15.9 |
| Andrews town, Huntington County..... | 512 | 435 | 344 | 79.1 | 91 | 2.63 | 2.67 | 77 | 1 | 10.9 | 4.9 | 27.7 |
| Angola city, Steuben County..... | 3,499 | 3,111 | 1,574 | 50.6 | 1,537 | 2.48 | 2.22 | 388 | 23 | 7.2 | 4.4 | 9.9 |
| Arcadia town, Hamilton County..... | 683 | 612 | 400 | 65.4 | 212 | 2.67 | 2.55 | 71 | 0 | 4.3 | 3.8 | 5.3 |
| Argos town, Marshall County..... | 724 | 642 | 436 | 67.9 | 206 | 2.63 | 2.64 | 82 | 4 | 7.5 | 4.0 | 14.2 |
| Arlington CDP, Rush County..... | 192 | 164 | 138 | 84.1 | 26 | 2.51 | 3.31 | 28 | 1 | 3.5 | 2.1 | 10.3 |
| Ashley town..... | 450 | 378 | 249 | 65.9 | 129 | 2.78 | 2.26 | 72 | 5 | 11.1 | 3.1 | 23.7 |
| DeKalb County (part)..... | 314 | 261 | 160 | 61.3 | 101 | 2.78 | 1.98 | 53 | 2 | 13.2 | 4.1 | 24.6 |
| Steuben County (part)..... | 136 | 117 | 89 | 76.1 | 28 | 2.79 | 3.25 | 19 | 3 | 6.3 | 1.1 | 20.0 |
| Atlanta town, Hamilton County..... | 302 | 265 | 214 | 80.8 | 51 | 2.64 | 2.90 | 37 | 1 | 8.3 | 1.4 | 28.8 |
| Attica city, Fountain County..... | 1,507 | 1,308 | 867 | 66.3 | 441 | 2.50 | 2.34 | 199 | 15 | 5.9 | 2.8 | 11.4 |
| Auburn city, DeKalb County..... | 5,692 | 5,226 | 3,773 | 72.2 | 1,453 | 2.48 | 2.12 | 466 | 34 | 5.7 | 4.0 | 9.7 |
| Aurora city, Dearborn County..... | 1,647 | 1,472 | 831 | 56.5 | 641 | 2.61 | 2.47 | 175 | 5 | 7.2 | 4.0 | 11.0 |
| Austin city, Scott County..... | 1,908 | 1,674 | 953 | 56.9 | 721 | 2.54 | 2.59 | 234 | 5 | 6.3 | 3.3 | 10.0 |
| Avilla town, Noble County..... | 1,016 | 916 | 621 | 67.8 | 295 | 2.63 | 2.09 | 100 | 0 | 6.5 | 3.6 | 12.2 |
| Avoca CDP, Lawrence County..... | 281 | 248 | 213 | 85.9 | 35 | 2.35 | 2.34 | 33 | 2 | 1.2 | 1.4 | 0.0 |
| Avon town, Hendricks County..... | 4,742 | 4,457 | 3,549 | 79.6 | 908 | 2.89 | 2.32 | 285 | 17 | 4.1 | 3.4 | 6.7 |
| Bainbridge town, Putnam County..... | 324 | 289 | 185 | 64.0 | 104 | 2.69 | 2.38 | 35 | 2 | 5.6 | 3.1 | 9.6 |
| Bargersville town, Johnson County..... | 1,692 | 1,492 | 1,051 | 70.4 | 441 | 2.82 | 2.39 | 200 | 23 | 9.1 | 2.9 | 20.9 |
| Bass Lake CDP, Starke County..... | 1,232 | 521 | 434 | 83.3 | 87 | 2.31 | 2.20 | 711 | 647 | 6.1 | 6.0 | 6.3 |
| Batesville city..... | 2,712 | 2,492 | 1,657 | 66.5 | 835 | 2.75 | 2.14 | 220 | 44 | 4.7 | 1.7 | 10.3 |
| Franklin County (part)..... | 649 | 603 | 498 | 82.6 | 105 | 2.74 | 2.63 | 46 | 5 | 4.7 | 1.4 | 17.4 |
| Ripley County (part)..... | 2,063 | 1,889 | 1,159 | 61.4 | 730 | 2.76 | 2.07 | 174 | 39 | 4.8 | 1.8 | 9.1 |
| Battle Ground town, Tippecanoe County..... | 530 | 500 | 435 | 87.0 | 65 | 2.69 | 2.52 | 30 | 0 | 3.3 | 0.5 | 18.8 |
| Bedford city, Lawrence County..... | 6,553 | 5,801 | 3,571 | 61.6 | 2,230 | 2.30 | 2.08 | 752 | 46 | 6.5 | 4.8 | 9.0 |
| Beech Grove city, Marion County..... | 6,479 | 5,898 | 3,284 | 55.7 | 2,614 | 2.47 | 2.21 | 581 | 2 | 6.5 | 3.2 | 10.3 |
| Berne city, Adams County..... | 1,797 | 1,620 | 1,066 | 65.8 | 554 | 2.56 | 1.95 | 177 | 4 | 8.0 | 3.6 | 15.4 |
| Bethany town, Morgan County..... | 34 | 31 | 26 | 83.9 | 5 | 2.65 | 2.40 | 3 | 1 | 6.1 | 0.0 | 28.6 |
| Beverly Shores town, Porter County..... | 527 | 312 | 272 | 87.2 | 40 | 2.00 | 1.70 | 215 | 184 | 4.3 | 2.9 | 12.2 |
| Bicknell city, Knox County..... | 1,501 | 1,187 | 758 | 63.9 | 429 | 2.46 | 2.44 | 314 | 19 | 9.2 | 3.8 | 17.3 |

Table 12.
Housing Occupancy and Tenure: 2010—Con.

[For information on confidentiality protection, nonsampling error, and definitions, see Selected Appendixes at <www.census.gov/prod/cen2010/cph-1-a.pdf>]

| State County Place | Total housing units | Occupied housing units | | | | | | Vacant housing units | | | | |
|---|---------------------------|------------------------|----------------|--|--------------------|-----------------------------|------------------------------|----------------------|--|----------------------|----------------|--------|
| | | Total | Owner occupied | | Renter occupied | Average household size | | Total | For seasonal, recrea- tional, or occasional use | Vacancy rate | | |
| | | | Number | Percent of occupied housing units | | Owner- occupied units | Renter- occupied units | | | Available housing | Home- owner | Rental |
| | | | | | | | | | | | | |
| PLACE—Con. | | | | | | | | | | | | |
| Birdseye town, Dubois County..... | 199 | 173 | 105 | 60.7 | 68 | 2.51 | 2.24 | 26 | 12 | 4.9 | 2.7 | 8.0 |
| Blanford CDP, Vermillion County..... | 153 | 126 | 108 | 85.7 | 18 | 2.68 | 2.94 | 27 | 0 | 3.8 | 2.7 | 10.0 |
| Bloomfield town, Greene County..... | 1,263 | 1,109 | 658 | 59.3 | 451 | 2.29 | 1.98 | 154 | 14 | 6.7 | 3.1 | 11.4 |
| Bloomington town, Parke County..... | 150 | 129 | 113 | 87.6 | 16 | 2.47 | 3.50 | 21 | 0 | 1.5 | 1.7 | 0.0 |
| Bloomington city, Monroe County..... | 33,239 | 31,425 | 10,382 | 33.0 | 21,043 | 2.23 | 2.02 | 1,814 | 204 | 3.6 | 2.0 | 4.4 |
| Blountsville town, Henry County..... | 60 | 49 | 40 | 81.6 | 9 | 2.73 | 2.78 | 11 | 0 | 8.9 | 10.9 | 0.0 |
| Bluffton city, Wells County..... | 4,532 | 4,112 | 2,788 | 67.8 | 1,324 | 2.46 | 2.09 | 420 | 31 | 5.4 | 2.9 | 10.3 |
| Boonville city, Warrick County..... | 2,867 | 2,549 | 1,755 | 68.9 | 794 | 2.52 | 2.10 | 318 | 11 | 5.8 | 3.3 | 11.0 |
| Borden town, Clark County..... | 356 | 321 | 241 | 75.1 | 80 | 2.60 | 2.26 | 35 | 1 | 5.5 | 2.0 | 14.7 |
| Boston town, Wayne County..... | 67 | 60 | 47 | 78.3 | 13 | 2.23 | 2.54 | 7 | 1 | 0.0 | 0.0 | 0.0 |
| Boswell town, Benton County..... | 362 | 310 | 234 | 75.5 | 76 | 2.41 | 2.83 | 52 | 2 | 7.1 | 3.3 | 17.0 |
| Bourbon town, Marshall County..... | 753 | 678 | 471 | 69.5 | 207 | 2.75 | 2.49 | 75 | 5 | 4.9 | 1.7 | 11.5 |
| Brazil city, Clay County..... | 3,583 | 3,154 | 1,805 | 57.2 | 1,349 | 2.50 | 2.41 | 429 | 22 | 5.3 | 3.8 | 7.3 |
| Bremen town, Marshall County..... | 1,922 | 1,736 | 1,173 | 67.6 | 563 | 2.75 | 2.22 | 186 | 11 | 6.3 | 2.9 | 12.8 |
| Bright CDP, Dearborn County..... | 2,148 | 2,053 | 1,745 | 85.0 | 308 | 2.91 | 2.02 | 95 | 9 | 2.2 | 1.2 | 7.4 |
| Bristol town, Elkhart County..... | 737 | 608 | 425 | 69.9 | 183 | 2.59 | 2.69 | 129 | 15 | 12.3 | 2.7 | 28.6 |
| Brook town, Newton County..... | 422 | 383 | 283 | 73.9 | 100 | 2.58 | 2.66 | 39 | 5 | 3.0 | 2.4 | 4.8 |
| Brooklyn town, Morgan County..... | 630 | 580 | 436 | 75.2 | 144 | 2.66 | 3.03 | 50 | 6 | 3.3 | 1.8 | 7.5 |
| Brooksburg town, Jefferson County..... | 39 | 32 | 23 | 71.9 | 9 | 2.57 | 2.44 | 7 | 0 | 8.3 | 0.0 | 25.0 |
| Brookston town, White County..... | 695 | 624 | 460 | 73.7 | 164 | 2.49 | 2.48 | 71 | 1 | 5.7 | 3.6 | 11.2 |
| Brookville town, Franklin County..... | 1,307 | 1,160 | 653 | 56.3 | 507 | 2.30 | 2.16 | 147 | 2 | 5.6 | 4.1 | 7.5 |
| Brownsburg town, Hendricks County..... | 8,376 | 7,948 | 6,232 | 78.4 | 1,716 | 2.72 | 2.36 | 428 | 39 | 3.1 | 1.8 | 7.6 |
| Brownstown town, Jackson County..... | 1,282 | 1,175 | 792 | 67.4 | 383 | 2.42 | 2.44 | 107 | 8 | 4.8 | 3.2 | 7.9 |
| Bruceville town, Knox County..... | 218 | 193 | 148 | 76.7 | 45 | 2.53 | 2.31 | 25 | 0 | 5.3 | 4.4 | 8.2 |
| Bryant town, Jay County..... | 116 | 99 | 82 | 82.8 | 17 | 2.50 | 2.76 | 17 | 0 | 5.4 | 3.3 | 14.3 |
| Buck Creek CDP, Tippecanoe County..... | 82 | 79 | 71 | 89.9 | 8 | 2.59 | 2.88 | 3 | 0 | 2.5 | 1.4 | 11.1 |
| Buffalo CDP, White County..... | 603 | 286 | 236 | 82.5 | 50 | 2.27 | 3.12 | 317 | 270 | 7.4 | 4.4 | 19.4 |
| Bunker Hill town, Miami County..... | 445 | 366 | 253 | 69.1 | 113 | 2.43 | 2.41 | 79 | 1 | 12.8 | 4.5 | 27.1 |
| Burket town, Kosciusko County..... | 74 | 68 | 57 | 83.8 | 11 | 2.82 | 3.09 | 6 | 0 | 4.2 | 1.7 | 15.4 |
| Burlington town, Carroll County..... | 286 | 258 | 197 | 76.4 | 61 | 2.38 | 2.21 | 28 | 0 | 5.1 | 4.4 | 7.6 |
| Burnettsville town, White County..... | 170 | 153 | 121 | 79.1 | 32 | 2.17 | 2.63 | 17 | 0 | 4.3 | 3.9 | 5.9 |
| Burns City CDP, Martin County..... | 56 | 52 | 43 | 82.7 | 9 | 2.28 | 2.11 | 4 | 0 | 1.9 | 0.0 | 10.0 |
| Burns Harbor town, Porter County..... | 495 | 456 | 385 | 84.4 | 71 | 2.53 | 2.58 | 39 | 3 | 4.2 | 1.8 | 15.5 |
| Butler city, DeKalb County..... | 1,089 | 951 | 625 | 65.7 | 326 | 2.72 | 2.68 | 138 | 7 | 10.1 | 5.7 | 17.4 |
| Butler CDP, Jennings County..... | 130 | 107 | 82 | 76.6 | 25 | 2.59 | 2.80 | 23 | 1 | 9.2 | 4.6 | 21.9 |
| Cadiz town, Henry County..... | 56 | 51 | 32 | 62.7 | 19 | 2.59 | 3.53 | 5 | 0 | 3.7 | 0.0 | 9.5 |
| Cambridge City town, Wayne County..... | 893 | 785 | 508 | 64.7 | 277 | 2.41 | 2.34 | 108 | 7 | 4.1 | 1.7 | 8.2 |
| Camden town, Carroll County..... | 271 | 249 | 196 | 78.7 | 53 | 2.62 | 1.85 | 22 | 0 | 4.2 | 3.4 | 6.8 |
| Campbellsburg town, Washington County.... | 274 | 228 | 145 | 63.6 | 83 | 2.32 | 2.99 | 46 | 0 | 11.5 | 3.9 | 22.2 |
| Canaan CDP, Jefferson County..... | 36 | 31 | 21 | 67.7 | 10 | 2.90 | 2.90 | 5 | 2 | 3.1 | 0.0 | 9.1 |
| Cannelburg town, Daviess County..... | 58 | 57 | 49 | 86.0 | 8 | 2.31 | 2.75 | 1 | 1 | 0.0 | 0.0 | 0.0 |
| Cannelton city, Perry County..... | 809 | 687 | 343 | 49.9 | 344 | 2.38 | 2.09 | 122 | 1 | 7.6 | 5.0 | 10.1 |
| Carbon town, Clay County..... | 165 | 138 | 116 | 84.1 | 22 | 2.92 | 2.64 | 27 | 4 | 3.4 | 2.5 | 8.3 |
| Carlisle town, Sullivan County..... | 311 | 271 | 206 | 76.0 | 65 | 2.58 | 2.48 | 40 | 2 | 5.2 | 1.9 | 14.5 |
| Carmel city, Hamilton County..... | 30,738 | 28,997 | 23,347 | 80.5 | 5,650 | 2.88 | 2.01 | 1,741 | 257 | 3.6 | 1.7 | 10.8 |
| Carthage town, Rush County..... | 411 | 351 | 232 | 66.1 | 119 | 2.65 | 2.62 | 60 | 1 | 9.5 | 4.1 | 18.5 |
| Cayuga town, Vermillion County..... | 523 | 475 | 343 | 72.2 | 132 | 2.41 | 2.54 | 48 | 3 | 4.0 | 1.4 | 10.2 |
| Cedar Grove town, Franklin County..... | 84 | 75 | 54 | 72.0 | 21 | 2.07 | 2.10 | 9 | 3 | 3.8 | 0.0 | 12.5 |
| Cedar Lake town, Lake County..... | 4,692 | 4,193 | 3,235 | 77.2 | 958 | 2.79 | 2.61 | 499 | 166 | 4.5 | 3.4 | 8.2 |
| Center Point town, Clay County..... | 113 | 104 | 76 | 73.1 | 28 | 2.34 | 2.29 | 9 | 0 | 2.8 | 0.0 | 9.7 |
| Centerville town, Wayne County..... | 1,147 | 1,038 | 724 | 69.7 | 314 | 2.44 | 2.50 | 109 | 4 | 5.8 | 4.7 | 8.2 |
| Chalmers town, White County..... | 226 | 203 | 165 | 81.3 | 38 | 2.59 | 2.11 | 23 | 0 | 3.3 | 2.4 | 7.3 |
| Chandler town, Warrick County..... | 1,285 | 1,101 | 796 | 72.3 | 305 | 2.51 | 2.90 | 184 | 4 | 11.3 | 2.4 | 28.3 |
| Charlestown city, Clark County..... | 3,169 | 2,884 | 1,771 | 61.4 | 1,113 | 2.66 | 2.58 | 285 | 4 | 5.4 | 3.5 | 8.3 |
| Chesterfield town..... | 1,275 | 1,090 | 792 | 72.7 | 298 | 2.34 | 2.14 | 185 | 20 | 9.4 | 4.5 | 20.2 |
| Delaware County (part)..... | 1 | 1 | 1 | 100.0 | 0 | 1.00 | 0.00 | 0 | 0 | 0.0 | 0.0 | (X) |
| Madison County (part)..... | 1,274 | 1,089 | 791 | 72.6 | 298 | 2.34 | 2.14 | 185 | 20 | 9.4 | 4.5 | 20.2 |
| Chesterton town, Porter County..... | 5,354 | 5,029 | 3,553 | 70.7 | 1,476 | 2.69 | 2.32 | 325 | 28 | 3.8 | 2.1 | 7.8 |
| Chrisney town, Spencer County..... | 234 | 200 | 144 | 72.0 | 56 | 2.57 | 1.98 | 34 | 3 | 9.7 | 7.5 | 15.2 |
| Churubusco town, Whitley County..... | 749 | 706 | 560 | 79.3 | 146 | 2.62 | 2.24 | 43 | 2 | 3.3 | 2.6 | 5.8 |
| Cicero town, Hamilton County..... | 2,167 | 1,952 | 1,528 | 78.3 | 424 | 2.47 | 2.46 | 215 | 71 | 4.4 | 3.3 | 8.2 |
| Clarksburg CDP, Decatur County..... | 56 | 52 | 38 | 73.1 | 14 | 2.68 | 3.36 | 4 | 0 | 3.7 | 5.0 | 0.0 |
| Clarks Hill town, Tippecanoe County..... | 270 | 230 | 165 | 71.7 | 65 | 2.70 | 2.55 | 40 | 1 | 8.0 | 4.0 | 16.7 |
| Clarksburg town, Clark County..... | 9,839 | 9,175 | 5,484 | 59.8 | 3,691 | 2.41 | 2.23 | 664 | 27 | 4.6 | 2.7 | 7.3 |
| Clay City town, Clay County..... | 436 | 361 | 246 | 68.1 | 115 | 2.38 | 2.39 | 75 | 5 | 7.1 | 4.2 | 12.7 |
| Claypool town, Kosciusko County..... | 176 | 155 | 111 | 71.6 | 44 | 2.84 | 2.64 | 21 | 2 | 6.0 | 2.6 | 13.5 |
| Clayton town, Hendricks County..... | 383 | 358 | 250 | 69.8 | 108 | 2.74 | 2.67 | 25 | 0 | 3.2 | 4.2 | 0.9 |
| Clear Lake town, Steuben County..... | 614 | 169 | 157 | 92.9 | 12 | 1.98 | 2.33 | 445 | 427 | 8.6 | 5.4 | 35.0 |
| Clermont town, Marion County..... | 618 | 579 | 472 | 81.5 | 107 | 2.30 | 2.51 | 39 | 5 | 3.1 | 1.6 | 9.3 |

Table 12.
Housing Occupancy and Tenure: 2010—Con.

[For information on confidentiality protection, nonsampling error, and definitions, see Selected Appendixes at <www.census.gov/prod/cen2010/cph-1-a.pdf>]

| State County Place | | Occupied housing units | | | | | | Vacant housing units | | | | |
|--|--------|-------------------------------|----------------|--|--------------------|-----------------------------|------------------------------|----------------------|--|----------------------|----------------|--------|
| | | Total housing units | Owner occupied | | Renter occupied | Average household size | | Total | For seasonal, recrea- tional, or occasional use | Vacancy rate | | |
| | | | Total | Percent of occupied housing units | | Owner- occupied units | Renter- occupied units | | | Available housing | Home- owner | Rental |
| | | | | | | | | | | | | |
| PLACE—Con. | | | | | | | | | | | | |
| Clifford town, Bartholomew County..... | 114 | 94 | 59 | 62.8 | 35 | 2.39 | 2.63 | 20 | 0 | 4.8 | 3.0 | 7.9 |
| Clinton city, Vermillion County..... | 2,332 | 1,988 | 1,272 | 64.0 | 716 | 2.41 | 2.26 | 344 | 22 | 6.3 | 4.5 | 9.4 |
| Cloverdale town, Putnam County..... | 1,001 | 885 | 583 | 65.9 | 302 | 2.43 | 2.38 | 116 | 7 | 5.7 | 4.4 | 8.2 |
| Coalmont CDP, Clay County..... | 186 | 156 | 127 | 81.4 | 29 | 2.65 | 2.24 | 30 | 5 | 4.8 | 2.3 | 14.7 |
| Coatesville town, Hendricks County..... | 216 | 199 | 157 | 78.9 | 42 | 2.59 | 2.76 | 17 | 0 | 3.4 | 4.3 | 0.0 |
| Colburn CDP, Tippecanoe County..... | 73 | 66 | 50 | 75.8 | 16 | 2.86 | 3.13 | 7 | 1 | 4.3 | 3.8 | 5.9 |
| Colfax town, Clinton County..... | 322 | 268 | 198 | 73.9 | 70 | 2.63 | 2.44 | 54 | 0 | 12.1 | 5.2 | 27.1 |
| Collegeville CDP, Jasper County..... | 30 | 27 | 24 | 88.9 | 3 | 2.42 | 3.33 | 3 | 1 | 0.0 | 0.0 | 0.0 |
| Columbia City city, Whitley County..... | 3,944 | 3,658 | 2,458 | 67.2 | 1,200 | 2.41 | 2.13 | 286 | 11 | 5.0 | 2.8 | 9.0 |
| Columbus city, Bartholomew County..... | 19,700 | 17,787 | 11,118 | 62.5 | 6,669 | 2.54 | 2.24 | 1,913 | 98 | 7.5 | 2.9 | 14.2 |
| Connersville city, Fayette County..... | 6,450 | 5,582 | 3,373 | 60.4 | 2,209 | 2.38 | 2.37 | 868 | 24 | 7.7 | 3.3 | 13.7 |
| Converse town..... | 553 | 489 | 365 | 74.6 | 124 | 2.64 | 2.44 | 64 | 2 | 5.5 | 1.6 | 15.6 |
| Grant County (part)..... | 134 | 117 | 72 | 61.5 | 45 | 2.65 | 1.80 | 17 | 0 | 10.7 | 5.3 | 18.2 |
| Miami County (part)..... | 419 | 372 | 293 | 78.8 | 79 | 2.63 | 2.81 | 47 | 2 | 3.8 | 0.7 | 14.1 |
| Cordry Sweetwater Lakes CDP, Brown County..... | 1,259 | 494 | 472 | 95.5 | 22 | 2.26 | 2.73 | 765 | 723 | 6.6 | 6.5 | 8.0 |
| Corunna town, DeKalb County..... | 98 | 88 | 72 | 81.8 | 16 | 3.00 | 2.38 | 10 | 0 | 2.2 | 2.7 | 0.0 |
| Corydon town, Harrison County..... | 1,491 | 1,341 | 735 | 54.8 | 606 | 2.32 | 1.92 | 150 | 10 | 5.3 | 2.4 | 8.5 |
| Country Club Heights town, Madison County Country Squire Lakes CDP, Jennings County..... | 40 | 35 | 35 | 100.0 | 0 | 2.26 | 0.00 | 5 | 1 | 7.9 | 7.9 | (X) |
| Covington city, Fountain County..... | 1,776 | 1,307 | 1,006 | 77.0 | 301 | 2.63 | 3.05 | 469 | 158 | 8.4 | 4.6 | 19.1 |
| Crandall town, Harrison County..... | 1,197 | 1,120 | 794 | 70.9 | 326 | 2.35 | 2.02 | 77 | 9 | 3.6 | 1.7 | 7.9 |
| Crandall town, Harrison County..... | 73 | 66 | 49 | 74.2 | 17 | 2.16 | 2.71 | 7 | 1 | 2.9 | 0.0 | 10.5 |
| Crane town, Martin County..... | 109 | 80 | 50 | 62.5 | 30 | 2.02 | 2.77 | 29 | 1 | 16.0 | 0.0 | 34.8 |
| Crawfordsville city, Montgomery County..... | 7,154 | 6,396 | 3,712 | 58.0 | 2,684 | 2.39 | 2.18 | 758 | 46 | 6.1 | 3.5 | 9.6 |
| Cromwell town, Noble County..... | 222 | 183 | 115 | 62.8 | 68 | 2.85 | 2.71 | 39 | 0 | 12.1 | 1.7 | 25.5 |
| Crothersville town, Jackson County..... | 722 | 625 | 471 | 75.4 | 154 | 2.54 | 2.58 | 97 | 2 | 8.2 | 6.4 | 13.1 |
| Crown Point city, Lake County..... | 10,976 | 10,394 | 8,200 | 78.9 | 2,194 | 2.55 | 2.05 | 582 | 45 | 3.2 | 2.0 | 7.6 |
| Crows Nest town, Marion County..... | 38 | 34 | 30 | 88.2 | 4 | 2.20 | 1.75 | 4 | 1 | 5.6 | 6.3 | 0.0 |
| Culver town, Marshall County..... | 897 | 598 | 391 | 65.4 | 207 | 2.09 | 2.28 | 299 | 219 | 8.2 | 6.2 | 11.9 |
| Cumberland town..... | 2,233 | 1,972 | 1,353 | 68.6 | 619 | 2.62 | 2.60 | 261 | 5 | 9.7 | 2.7 | 22.0 |
| Hancock County (part)..... | 1,027 | 989 | 948 | 95.9 | 41 | 2.59 | 2.66 | 38 | 3 | 2.3 | 2.3 | 2.4 |
| Marion County (part)..... | 1,206 | 983 | 405 | 41.2 | 578 | 2.68 | 2.60 | 223 | 2 | 16.2 | 3.8 | 23.1 |
| Cynthiana town, Posey County..... | 272 | 236 | 188 | 79.7 | 48 | 2.42 | 1.88 | 36 | 1 | 4.3 | 2.5 | 10.7 |
| Dale town, Spencer County..... | 649 | 603 | 406 | 67.3 | 197 | 2.55 | 2.40 | 46 | 2 | 4.0 | 2.6 | 6.6 |
| Daleville town, Delaware County..... | 716 | 671 | 485 | 72.3 | 186 | 2.53 | 2.25 | 45 | 1 | 3.7 | 2.8 | 6.1 |
| Dana town, Vermillion County..... | 290 | 241 | 194 | 80.5 | 47 | 2.56 | 2.36 | 49 | 1 | 5.1 | 4.4 | 7.8 |
| Danville town, Hendricks County..... | 3,589 | 3,344 | 2,270 | 67.9 | 1,074 | 2.78 | 2.39 | 245 | 11 | 4.5 | 1.8 | 9.7 |
| Darlington town, Montgomery County..... | 364 | 327 | 239 | 73.1 | 88 | 2.67 | 2.34 | 37 | 1 | 6.0 | 3.6 | 12.0 |
| Darmstadt town, Vanderburgh County..... | 564 | 544 | 509 | 93.6 | 35 | 2.59 | 2.51 | 20 | 1 | 1.6 | 1.2 | 7.9 |
| Dayton town, Tippecanoe County..... | 565 | 536 | 394 | 73.5 | 142 | 2.64 | 2.66 | 29 | 0 | 2.7 | 1.5 | 5.9 |
| Decatur city, Adams County..... | 4,427 | 4,011 | 2,598 | 64.8 | 1,413 | 2.45 | 2.08 | 416 | 16 | 6.4 | 3.8 | 10.8 |
| Decker town, Knox County..... | 109 | 92 | 72 | 78.3 | 20 | 2.81 | 2.35 | 17 | 1 | 4.1 | 1.4 | 13.0 |
| Delphi city, Carroll County..... | 1,270 | 1,135 | 692 | 61.0 | 443 | 2.59 | 2.25 | 135 | 9 | 5.4 | 3.5 | 8.2 |
| De Motte town, Jasper County..... | 1,668 | 1,560 | 1,070 | 68.6 | 490 | 2.45 | 2.34 | 108 | 7 | 4.2 | 2.4 | 7.7 |
| Denver town, Miami County..... | 194 | 177 | 159 | 89.8 | 18 | 2.71 | 2.83 | 17 | 0 | 3.3 | 2.4 | 10.0 |
| Deputy CDP, Jefferson County..... | 45 | 37 | 31 | 83.8 | 6 | 2.16 | 3.17 | 8 | 0 | 11.9 | 6.1 | 33.3 |
| Dillsboro town, Dearborn County..... | 580 | 520 | 255 | 49.0 | 265 | 2.42 | 2.26 | 60 | 1 | 7.3 | 3.8 | 10.4 |
| Dover Hill CDP, Martin County..... | 52 | 45 | 40 | 88.9 | 5 | 2.55 | 2.40 | 7 | 1 | 4.1 | 2.3 | 16.7 |
| Dresser CDP, Vigo County..... | 34 | 32 | 24 | 75.0 | 8 | 3.38 | 2.88 | 2 | 0 | 2.9 | 4.0 | 0.0 |
| Dublin town, Wayne County..... | 367 | 325 | 246 | 75.7 | 79 | 2.43 | 2.43 | 42 | 1 | 3.5 | 0.4 | 12.2 |
| Dubois CDP, Dubois County..... | 223 | 195 | 151 | 77.4 | 44 | 2.58 | 2.23 | 28 | 3 | 7.5 | 0.7 | 25.0 |
| Dugger town, Sullivan County..... | 439 | 383 | 284 | 74.2 | 99 | 2.48 | 2.18 | 56 | 6 | 3.8 | 1.7 | 9.2 |
| Dune Acres town, Porter County..... | 163 | 94 | 88 | 93.6 | 6 | 2.00 | 1.00 | 69 | 64 | 3.1 | 3.3 | 0.0 |
| Dunkirk city..... | 1,171 | 960 | 679 | 70.7 | 281 | 2.41 | 2.58 | 211 | 7 | 5.6 | 2.9 | 11.5 |
| Blackford County (part)..... | 69 | 56 | 39 | 69.6 | 17 | 2.38 | 3.06 | 13 | 2 | 1.7 | 0.0 | 5.0 |
| Jay County (part)..... | 1,102 | 904 | 640 | 70.8 | 264 | 2.41 | 2.55 | 198 | 5 | 5.8 | 3.1 | 12.0 |
| Dunlap CDP, Elkhart County..... | 2,295 | 2,181 | 1,957 | 89.7 | 224 | 2.81 | 3.28 | 114 | 12 | 2.4 | 1.9 | 6.3 |
| Dunreith town, Henry County..... | 88 | 78 | 61 | 78.2 | 17 | 2.21 | 2.47 | 10 | 1 | 1.3 | 0.0 | 5.6 |
| Dupont town, Jefferson County..... | 148 | 117 | 94 | 80.3 | 23 | 2.94 | 2.74 | 31 | 0 | 11.9 | 7.8 | 25.8 |
| Dyer town, Lake County..... | 6,125 | 5,985 | 5,460 | 91.2 | 525 | 2.71 | 2.33 | 140 | 8 | 1.1 | 0.8 | 4.0 |
| Earl Park town, Benton County..... | 179 | 147 | 114 | 77.6 | 33 | 2.41 | 2.12 | 32 | 1 | 8.1 | 4.2 | 19.0 |
| East Chicago city, Lake County..... | 12,958 | 10,724 | 4,455 | 41.5 | 6,269 | 2.87 | 2.67 | 2,234 | 10 | 7.5 | 3.6 | 10.2 |
| East Enterprise CDP, Switzerland County.... | 66 | 56 | 43 | 76.8 | 13 | 2.67 | 2.54 | 10 | 0 | 5.1 | 0.0 | 18.8 |
| East Germantown town, Wayne County..... | 174 | 155 | 123 | 79.4 | 32 | 2.56 | 2.97 | 19 | 0 | 4.9 | 3.1 | 11.1 |
| Eaton town, Delaware County..... | 824 | 696 | 533 | 76.6 | 163 | 2.56 | 2.72 | 128 | 5 | 9.7 | 2.8 | 27.1 |
| Economy town, Wayne County..... | 89 | 73 | 62 | 84.9 | 11 | 2.58 | 2.45 | 16 | 0 | 3.9 | 3.1 | 8.3 |
| Edgewood town, Madison County..... | 912 | 854 | 782 | 91.6 | 72 | 2.25 | 2.17 | 58 | 3 | 2.4 | 2.4 | 2.7 |

Table 12.

Housing Occupancy and Tenure: 2010—Con.

[For information on confidentiality protection, nonsampling error, and definitions, see Selected Appendixes at <www.census.gov/prod/cen2010/cph-1-a.pdf>]

| State County Place | Total housing units | Occupied housing units | | | | | | Vacant housing units | | | | |
|--|---------------------------|------------------------|----------------|--|--------------------|-----------------------------|------------------------------|----------------------|--|----------------------|----------------|--------|
| | | Total | Owner occupied | | Renter occupied | Average household size | | Total | For seasonal, recrea- tional, or occasional use | Vacancy rate | | |
| | | | Number | Percent of occupied housing units | | Owner- occupied units | Renter- occupied units | | | Available housing | Home- owner | Rental |
| | | | | | | | | | | | | |
| PLACE—Con. | | | | | | | | | | | | |
| Edinburgh town..... | 1,940 | 1,760 | 1,079 | 61.3 | 681 | 2.61 | 2.44 | 180 | 5 | 4.7 | 3.3 | 6.8 |
| Bartholomew County (part)..... | 160 | 145 | 88 | 60.7 | 57 | 2.55 | 2.67 | 15 | 0 | 5.8 | 4.3 | 8.1 |
| Johnson County (part)..... | 1,709 | 1,555 | 961 | 61.8 | 594 | 2.64 | 2.48 | 154 | 3 | 4.3 | 2.6 | 7.0 |
| Shelby County (part)..... | 71 | 60 | 30 | 50.0 | 30 | 1.97 | 1.23 | 11 | 2 | 10.4 | 18.9 | 0.0 |
| Edwardsport town, Knox County..... | 169 | 128 | 105 | 82.0 | 23 | 2.38 | 2.30 | 41 | 0 | 5.0 | 1.8 | 17.2 |
| Elberfeld town, Warrick County..... | 275 | 251 | 214 | 85.3 | 37 | 2.59 | 1.92 | 24 | 0 | 3.8 | 0.9 | 17.8 |
| Elizabeth town, Harrison County..... | 73 | 62 | 47 | 75.8 | 15 | 2.62 | 2.60 | 11 | 0 | 6.1 | 7.8 | 0.0 |
| Elizabethtown town, Bartholomew County.... | 198 | 174 | 122 | 70.1 | 52 | 2.70 | 3.35 | 24 | 0 | 5.9 | 2.4 | 13.3 |
| Elkhart city, Elkhart County..... | 22,699 | 19,261 | 9,775 | 50.8 | 9,486 | 2.66 | 2.54 | 3,438 | 101 | 10.1 | 3.9 | 15.8 |
| Ellettsville town, Monroe County..... | 2,753 | 2,593 | 1,835 | 70.8 | 758 | 2.55 | 2.16 | 160 | 7 | 3.8 | 3.1 | 5.3 |
| Elnora town, Daviess County..... | 308 | 249 | 191 | 76.7 | 58 | 2.60 | 2.48 | 59 | 5 | 9.2 | 6.2 | 18.1 |
| Elwood city..... | 4,099 | 3,455 | 2,327 | 67.4 | 1,128 | 2.43 | 2.63 | 644 | 11 | 7.8 | 5.3 | 12.6 |
| Madison County (part)..... | 4,096 | 3,452 | 2,324 | 67.3 | 1,128 | 2.43 | 2.63 | 644 | 11 | 7.8 | 5.3 | 12.6 |
| Tipton County (part)..... | 3 | 3 | 3 | 100.0 | 0 | 2.00 | 0.00 | 0 | 0 | 0.0 | 0.0 | (X) |
| Emison CDP, Knox County..... | 70 | 63 | 56 | 88.9 | 7 | 2.27 | 3.86 | 7 | 4 | 3.1 | 3.4 | 0.0 |
| English town, Crawford County..... | 335 | 285 | 188 | 66.0 | 97 | 2.43 | 1.94 | 50 | 4 | 6.1 | 5.4 | 7.6 |
| Etna Green town, Kosciusko County..... | 245 | 219 | 163 | 74.4 | 56 | 2.72 | 2.39 | 26 | 0 | 7.9 | 8.9 | 5.0 |
| Evansville city, Vanderburgh County..... | 57,799 | 50,588 | 28,354 | 56.0 | 22,234 | 2.30 | 2.14 | 7,211 | 197 | 7.4 | 3.7 | 11.8 |
| Fairland town, Shelby County..... | 132 | 121 | 93 | 76.9 | 28 | 2.75 | 2.11 | 11 | 0 | 3.2 | 1.1 | 9.7 |
| Fairmount town, Grant County..... | 1,350 | 1,241 | 935 | 75.3 | 306 | 2.45 | 2.17 | 109 | 6 | 3.5 | 1.3 | 9.7 |
| Fairview Park town, Vermillion County..... | 676 | 609 | 443 | 72.7 | 166 | 2.40 | 1.93 | 67 | 3 | 4.8 | 2.0 | 11.7 |
| Farmersburg town, Sullivan County..... | 548 | 466 | 334 | 71.7 | 132 | 2.40 | 2.40 | 82 | 4 | 7.9 | 5.3 | 13.8 |
| Farmland town, Randolph County..... | 612 | 543 | 392 | 72.2 | 151 | 2.39 | 2.63 | 69 | 1 | 6.9 | 4.6 | 12.7 |
| Ferdinand town, Dubois County..... | 866 | 823 | 625 | 75.9 | 198 | 2.51 | 1.97 | 43 | 6 | 1.8 | 1.3 | 3.4 |
| Fillmore town, Putnam County..... | 225 | 194 | 154 | 79.4 | 40 | 2.66 | 3.10 | 31 | 1 | 1.5 | 1.3 | 2.4 |
| Fishers town, Hamilton County..... | 28,511 | 27,218 | 22,406 | 82.3 | 4,812 | 2.95 | 2.22 | 1,293 | 160 | 2.9 | 1.6 | 8.4 |
| Fish Lake CDP, LaPorte County..... | 659 | 436 | 372 | 85.3 | 64 | 2.30 | 2.52 | 223 | 175 | 3.9 | 3.4 | 7.2 |
| Flora town, Carroll County..... | 969 | 858 | 577 | 67.2 | 281 | 2.46 | 2.20 | 111 | 11 | 9.4 | 3.5 | 19.5 |
| Florence CDP, Switzerland County..... | 50 | 35 | 26 | 74.3 | 9 | 2.08 | 2.89 | 15 | 8 | 2.7 | 0.0 | 10.0 |
| Fontanet CDP, Vigo County..... | 186 | 167 | 142 | 85.0 | 25 | 2.45 | 3.00 | 19 | 1 | 2.3 | 0.7 | 10.7 |
| Fort Branch town, Gibson County..... | 1,244 | 1,162 | 885 | 76.2 | 277 | 2.50 | 2.00 | 82 | 0 | 4.0 | 2.4 | 8.9 |
| Fortville town..... | 1,705 | 1,553 | 992 | 63.9 | 561 | 2.63 | 2.35 | 152 | 0 | 5.1 | 2.5 | 9.5 |
| Hamilton County (part)..... | 0 | 0 | 0 | (X) | 0 | 0.00 | 0.00 | 0 | 0 | (X) | (X) | (X) |
| Hancock County (part)..... | 1,705 | 1,553 | 992 | 63.9 | 561 | 2.63 | 2.35 | 152 | 0 | 5.1 | 2.5 | 9.5 |
| Fort Wayne city, Allen County..... | 113,541 | 101,585 | 64,291 | 63.3 | 37,294 | 2.56 | 2.25 | 11,956 | 544 | 6.7 | 2.9 | 12.5 |
| Fountain City town, Wayne County..... | 343 | 311 | 216 | 69.5 | 95 | 2.67 | 2.31 | 32 | 1 | 4.8 | 2.2 | 10.4 |
| Fowler town, Benton County..... | 1,062 | 935 | 642 | 68.7 | 293 | 2.49 | 2.20 | 127 | 9 | 6.9 | 3.4 | 13.9 |
| Fowlerton town, Grant County..... | 113 | 100 | 77 | 77.0 | 23 | 2.73 | 2.22 | 13 | 0 | 9.7 | 4.9 | 22.6 |
| Francesville town, Pulaski County..... | 384 | 353 | 274 | 77.6 | 79 | 2.45 | 2.63 | 31 | 3 | 4.8 | 3.5 | 9.1 |
| Francisco town, Gibson County..... | 226 | 189 | 166 | 87.8 | 23 | 2.46 | 2.65 | 37 | 3 | 9.9 | 7.7 | 23.3 |
| Frankfort city, Clinton County..... | 6,551 | 5,835 | 3,516 | 60.3 | 2,319 | 2.67 | 2.76 | 716 | 10 | 7.2 | 3.4 | 12.4 |
| Franklin city, Johnson County..... | 9,895 | 8,885 | 5,846 | 65.8 | 3,039 | 2.65 | 2.32 | 1,010 | 35 | 5.8 | 2.7 | 11.1 |
| Frankton town, Madison County..... | 808 | 732 | 588 | 80.3 | 144 | 2.54 | 2.56 | 76 | 1 | 4.9 | 2.1 | 14.8 |
| Fredericksburg town, Washington County.... | 41 | 35 | 27 | 77.1 | 8 | 2.15 | 3.38 | 6 | 0 | 10.3 | 6.9 | 20.0 |
| Freelandville CDP, Knox County..... | 281 | 255 | 200 | 78.4 | 55 | 2.47 | 2.05 | 26 | 1 | 2.7 | 1.5 | 6.8 |
| Freetown CDP, Jackson County..... | 181 | 151 | 114 | 75.5 | 37 | 2.62 | 2.32 | 30 | 1 | 9.4 | 5.7 | 19.1 |
| Fremont town, Steuben County..... | 878 | 815 | 588 | 72.1 | 227 | 2.69 | 2.45 | 63 | 3 | 4.4 | 3.0 | 8.1 |
| French Lick town, Orange County..... | 924 | 764 | 421 | 55.1 | 343 | 2.36 | 2.17 | 160 | 16 | 12.2 | 8.1 | 16.8 |
| Fulton town, Fulton County..... | 145 | 128 | 100 | 78.1 | 28 | 2.64 | 2.46 | 17 | 1 | 6.6 | 2.9 | 17.6 |
| Galena CDP, Floyd County..... | 659 | 637 | 558 | 87.6 | 79 | 2.89 | 2.57 | 22 | 2 | 2.2 | 1.4 | 7.1 |
| Galveston town, Cass County..... | 633 | 553 | 446 | 80.7 | 107 | 2.38 | 2.33 | 80 | 8 | 6.7 | 2.8 | 20.0 |
| Garrett city, DeKalb County..... | 2,539 | 2,305 | 1,695 | 73.5 | 610 | 2.72 | 2.52 | 234 | 5 | 4.9 | 3.4 | 8.7 |
| Gary city, Lake County..... | 39,531 | 31,380 | 16,529 | 52.7 | 14,851 | 2.41 | 2.68 | 8,151 | 142 | 9.1 | 3.6 | 14.5 |
| Gas City city, Grant County..... | 2,597 | 2,410 | 1,724 | 71.5 | 686 | 2.53 | 2.24 | 187 | 6 | 3.8 | 2.4 | 7.2 |
| Gaston town, Delaware County..... | 392 | 331 | 257 | 77.6 | 74 | 2.61 | 2.69 | 61 | 2 | 10.2 | 6.8 | 20.4 |
| Geneva town, Adams County..... | 627 | 570 | 392 | 68.8 | 178 | 2.35 | 2.08 | 57 | 9 | 5.9 | 3.0 | 11.7 |
| Gentryville town, Spencer County..... | 118 | 110 | 92 | 83.6 | 18 | 2.45 | 2.39 | 8 | 1 | 1.8 | 1.1 | 5.3 |
| Georgetown town, Floyd County..... | 1,166 | 1,088 | 891 | 81.9 | 197 | 2.72 | 2.23 | 78 | 5 | 3.6 | 2.9 | 6.6 |
| Glenwood town..... | 130 | 109 | 86 | 78.9 | 23 | 2.10 | 3.00 | 21 | 0 | 5.9 | 2.2 | 16.7 |
| Fayette County (part)..... | 39 | 32 | 24 | 75.0 | 8 | 2.42 | 2.25 | 7 | 0 | 8.6 | 0.0 | 27.3 |
| Rush County (part)..... | 91 | 77 | 62 | 80.5 | 15 | 1.98 | 3.40 | 14 | 0 | 4.8 | 3.1 | 10.5 |
| Goodland town, Newton County..... | 469 | 426 | 316 | 74.2 | 110 | 2.43 | 2.50 | 43 | 0 | 3.4 | 1.5 | 8.3 |
| Goshen city, Elkhart County..... | 12,631 | 11,344 | 6,644 | 58.6 | 4,700 | 2.68 | 2.65 | 1,287 | 106 | 7.1 | 3.7 | 11.6 |
| Gosport town, Owen County..... | 380 | 325 | 174 | 53.5 | 151 | 2.58 | 2.23 | 55 | 2 | 8.4 | 2.8 | 14.1 |
| Grabill town, Allen County..... | 443 | 403 | 331 | 82.1 | 72 | 2.62 | 2.58 | 40 | 2 | 6.5 | 2.3 | 21.7 |
| Grandview town, Spencer County..... | 314 | 288 | 204 | 70.8 | 84 | 2.72 | 2.32 | 26 | 1 | 3.7 | 2.9 | 5.6 |
| Granger CDP, St. Joseph County..... | 10,757 | 10,394 | 10,069 | 96.9 | 325 | 2.93 | 2.92 | 363 | 89 | 1.6 | 1.5 | 6.1 |
| Greencastle city, Putnam County..... | 3,742 | 3,368 | 1,873 | 55.6 | 1,495 | 2.41 | 2.11 | 374 | 19 | 6.7 | 3.8 | 10.0 |
| Greendale city, Dearborn County..... | 1,942 | 1,809 | 1,383 | 76.5 | 426 | 2.58 | 2.25 | 133 | 4 | 3.5 | 2.5 | 6.4 |

Table 12.

Housing Occupancy and Tenure: 2010—Con.

[For information on confidentiality protection, nonsampling error, and definitions, see Selected Appendixes at <www.census.gov/prod/cen2010/cph-1-a.pdf>]

| State County Place | Total housing units | Occupied housing units | | | | | | Vacant housing units | | | | |
|---|---------------------------|------------------------|----------------|--|--------------------|-----------------------------|------------------------------|----------------------|--|----------------------|----------------|--------|
| | | Total | Owner occupied | | Renter occupied | Average household size | | Total | For seasonal, recrea- tional, or occasional use | Vacancy rate | | |
| | | | Number | Percent of occupied housing units | | Owner- occupied units | Renter- occupied units | | | Available housing | Home- owner | Rental |
| | | | | | | | | | | | | |
| PLACE—Con. | | | | | | | | | | | | |
| Greenfield city, Hancock County..... | 8,818 | 7,983 | 5,279 | 66.1 | 2,704 | 2.57 | 2.40 | 835 | 44 | 6.5 | 3.4 | 12.1 |
| Greensboro town, Henry County..... | 67 | 61 | 50 | 82.0 | 11 | 2.20 | 3.00 | 6 | 1 | 3.2 | 3.8 | 0.0 |
| Greensburg city, Decatur County..... | 5,185 | 4,661 | 2,726 | 58.5 | 1,935 | 2.47 | 2.27 | 524 | 37 | 6.9 | 3.3 | 11.6 |
| Greens Fork town, Wayne County..... | 161 | 147 | 113 | 76.9 | 34 | 2.73 | 3.35 | 14 | 1 | 2.0 | 0.9 | 5.6 |
| Greentown town, Howard County..... | 1,069 | 964 | 686 | 71.2 | 278 | 2.53 | 2.08 | 105 | 7 | 6.1 | 4.5 | 10.0 |
| Greenville town, Floyd County..... | 241 | 219 | 180 | 82.2 | 39 | 2.73 | 2.64 | 22 | 2 | 2.2 | 2.7 | 0.0 |
| Greenwood city, Johnson County..... | 21,339 | 19,615 | 12,227 | 62.3 | 7,388 | 2.68 | 2.24 | 1,724 | 82 | 5.8 | 2.5 | 10.9 |
| Griffin town, Posey County..... | 75 | 69 | 58 | 84.1 | 11 | 2.52 | 2.36 | 6 | 1 | 1.4 | 1.7 | 0.0 |
| Griffith town, Lake County..... | 7,070 | 6,668 | 4,403 | 66.0 | 2,265 | 2.70 | 2.21 | 402 | 12 | 4.1 | 1.3 | 9.0 |
| Grissom AFB CDP..... | 1,150 | 836 | 247 | 29.5 | 589 | 2.85 | 2.78 | 314 | 10 | 23.3 | 4.9 | 29.1 |
| Cass County (part)..... | 0 | 0 | 0 | (X) | 0 | 0.00 | 0.00 | 0 | 0 | (X) | (X) | (X) |
| Miami County (part)..... | 1,150 | 836 | 247 | 29.5 | 589 | 2.85 | 2.78 | 314 | 10 | 23.3 | 4.9 | 29.1 |
| Hagerstown town, Wayne County..... | 826 | 751 | 546 | 72.7 | 205 | 2.48 | 2.12 | 75 | 3 | 5.0 | 2.1 | 11.9 |
| Hamilton town..... | 1,165 | 684 | 508 | 74.3 | 176 | 2.20 | 2.35 | 481 | 397 | 7.1 | 6.0 | 10.2 |
| DeKalb County (part)..... | 116 | 108 | 64 | 59.3 | 44 | 2.56 | 1.82 | 8 | 0 | 4.4 | 1.5 | 8.3 |
| Steuben County (part)..... | 1,049 | 576 | 444 | 77.1 | 132 | 2.15 | 2.52 | 473 | 397 | 7.6 | 6.6 | 10.7 |
| Hamlet town, Starke County..... | 332 | 299 | 211 | 70.6 | 88 | 2.67 | 2.69 | 33 | 1 | 4.5 | 5.4 | 2.2 |
| Hammond city, Lake County..... | 32,945 | 29,949 | 18,366 | 61.3 | 11,583 | 2.79 | 2.48 | 2,996 | 36 | 4.3 | 2.6 | 6.9 |
| Hanna CDP, LaPorte County..... | 192 | 185 | 150 | 81.1 | 35 | 2.53 | 2.40 | 7 | 1 | 0.5 | 0.7 | 0.0 |
| Hanover town, Jefferson County..... | 1,216 | 1,075 | 631 | 58.7 | 444 | 2.51 | 2.31 | 141 | 7 | 7.9 | 3.2 | 13.9 |
| Hardinsburg town, Washington County..... | 111 | 96 | 74 | 77.1 | 22 | 2.66 | 2.32 | 15 | 0 | 8.3 | 3.8 | 20.7 |
| Harlan CDP, Allen County..... | 619 | 575 | 472 | 82.1 | 103 | 2.94 | 2.40 | 44 | 1 | 4.5 | 4.3 | 5.4 |
| Harmony town, Clay County..... | 292 | 265 | 194 | 73.2 | 71 | 2.55 | 2.28 | 27 | 5 | 4.0 | 2.5 | 7.8 |
| Harrodsburg CDP, Monroe County..... | 302 | 280 | 237 | 84.6 | 43 | 2.46 | 2.49 | 22 | 2 | 3.1 | 2.1 | 8.5 |
| Hartford City city, Blackford County..... | 3,158 | 2,666 | 1,855 | 69.6 | 811 | 2.35 | 2.26 | 492 | 8 | 6.9 | 5.2 | 10.6 |
| Hartsville town, Bartholomew County..... | 148 | 132 | 105 | 79.5 | 27 | 2.63 | 3.19 | 16 | 1 | 4.9 | 1.8 | 15.6 |
| Hatfield CDP, Spencer County..... | 359 | 319 | 272 | 85.3 | 47 | 2.56 | 2.51 | 40 | 3 | 4.1 | 2.4 | 13.0 |
| Haubstadt town, Gibson County..... | 701 | 667 | 517 | 77.5 | 150 | 2.52 | 1.77 | 34 | 2 | 3.0 | 1.1 | 9.0 |
| Hayden CDP, Jennings County..... | 193 | 176 | 145 | 82.4 | 31 | 2.97 | 2.94 | 17 | 4 | 3.3 | 2.7 | 6.1 |
| Hazleton town, Gibson County..... | 120 | 108 | 89 | 82.4 | 19 | 2.49 | 2.16 | 12 | 1 | 0.0 | 0.0 | 0.0 |
| Hebron town, Porter County..... | 1,539 | 1,449 | 1,021 | 70.5 | 428 | 2.72 | 2.20 | 90 | 1 | 3.3 | 1.9 | 6.3 |
| Henryville CDP, Clark County..... | 788 | 726 | 520 | 71.6 | 206 | 2.67 | 2.52 | 62 | 3 | 4.0 | 2.8 | 6.8 |
| Herbst CDP, Grant County..... | 47 | 45 | 37 | 82.2 | 8 | 2.41 | 2.88 | 2 | 0 | 0.0 | 0.0 | 0.0 |
| Heritage Lake CDP, Putnam County..... | 1,310 | 1,070 | 971 | 90.7 | 99 | 2.63 | 3.26 | 240 | 150 | 3.9 | 3.6 | 7.5 |
| Hidden Valley CDP, Dearborn County..... | 2,020 | 1,911 | 1,793 | 93.8 | 118 | 2.79 | 3.25 | 109 | 39 | 2.3 | 2.1 | 6.3 |
| Highland town, Lake County..... | 10,335 | 9,924 | 7,808 | 78.7 | 2,116 | 2.46 | 2.12 | 411 | 53 | 1.9 | 1.1 | 4.7 |
| Highland CDP, Vanderburgh County..... | 1,795 | 1,748 | 1,619 | 92.6 | 129 | 2.58 | 2.41 | 47 | 6 | 1.3 | 1.1 | 3.7 |
| Hillsboro town, Fountain County..... | 232 | 207 | 149 | 72.0 | 58 | 2.50 | 2.84 | 25 | 1 | 5.0 | 3.2 | 9.2 |
| Hoagland CDP, Allen County..... | 335 | 321 | 282 | 87.9 | 39 | 2.63 | 2.00 | 14 | 4 | 2.7 | 2.8 | 2.5 |
| Hobart city, Lake County..... | 12,399 | 11,650 | 8,538 | 73.3 | 3,112 | 2.61 | 2.14 | 749 | 39 | 3.7 | 1.9 | 8.1 |
| Holland town, Dubois County..... | 277 | 252 | 196 | 77.8 | 56 | 2.57 | 2.18 | 25 | 1 | 4.9 | 5.3 | 3.4 |
| Holton town, Ripley County..... | 199 | 171 | 122 | 71.3 | 49 | 2.68 | 3.12 | 28 | 0 | 6.6 | 2.4 | 15.5 |
| Homecroft town, Marion County..... | 323 | 308 | 273 | 88.6 | 35 | 2.31 | 2.60 | 15 | 0 | 2.2 | 2.1 | 2.8 |
| Hope town, Bartholomew County..... | 859 | 787 | 558 | 70.9 | 229 | 2.55 | 2.87 | 72 | 7 | 6.2 | 2.7 | 13.9 |
| Howe CDP, LaGrange County..... | 260 | 247 | 176 | 71.3 | 71 | 2.66 | 2.65 | 13 | 1 | 2.7 | 2.7 | 2.7 |
| Hudson town, Steuben County..... | 214 | 185 | 143 | 77.3 | 42 | 2.65 | 3.31 | 29 | 4 | 7.8 | 7.1 | 10.4 |
| Hudson Lake CDP, LaPorte County..... | 709 | 525 | 438 | 83.4 | 87 | 2.41 | 2.79 | 184 | 121 | 2.4 | 2.4 | 2.2 |
| Huntertown town, Allen County..... | 1,823 | 1,726 | 1,511 | 87.5 | 215 | 2.78 | 2.80 | 97 | 3 | 3.3 | 2.8 | 6.9 |
| Huntingburg city, Dubois County..... | 2,492 | 2,334 | 1,537 | 65.9 | 797 | 2.63 | 2.40 | 158 | 7 | 3.7 | 2.6 | 5.7 |
| Huntington city, Huntington County..... | 7,487 | 6,566 | 4,350 | 66.3 | 2,216 | 2.51 | 2.41 | 921 | 26 | 7.5 | 4.7 | 12.5 |
| Hymera town, Sullivan County..... | 364 | 306 | 239 | 78.1 | 67 | 2.64 | 2.52 | 58 | 7 | 4.0 | 1.2 | 13.0 |
| Idaville CDP, White County..... | 198 | 180 | 144 | 80.0 | 36 | 2.43 | 3.08 | 18 | 0 | 2.2 | 2.0 | 2.6 |
| Indianapolis city, Marion County..... | 384,414 | 336,186 | 188,058 | 55.9 | 148,128 | 2.50 | 2.32 | 48,228 | 1,394 | 7.5 | 3.3 | 12.3 |
| Beech Grove city (part)..... | 0 | 0 | 0 | (X) | 0 | 0.00 | 0.00 | 0 | 0 | (X) | (X) | (X) |
| Clermont town..... | 618 | 579 | 472 | 81.5 | 107 | 2.30 | 2.51 | 39 | 5 | 3.1 | 1.6 | 9.3 |
| Crows Nest town..... | 38 | 34 | 30 | 88.2 | 4 | 2.20 | 1.75 | 4 | 1 | 5.6 | 6.3 | 0.0 |
| Cumberland town (part)..... | 1,206 | 983 | 405 | 41.2 | 578 | 2.68 | 2.60 | 223 | 2 | 16.2 | 3.8 | 23.1 |
| Homecroft town..... | 323 | 308 | 273 | 88.6 | 35 | 2.31 | 2.60 | 15 | 0 | 2.2 | 2.1 | 2.8 |
| Indianapolis city (balance) (part)..... | 379,856 | 332,199 | 185,487 | 55.8 | 146,712 | 2.50 | 2.33 | 47,657 | 1,365 | 7.5 | 3.4 | 12.3 |
| Lawrence city (part)..... | 18 | 18 | 1 | 5.6 | 17 | 1.00 | 2.41 | 0 | 0 | 0.0 | 0.0 | 0.0 |
| Meridian Hills town..... | 684 | 644 | 606 | 94.1 | 38 | 2.53 | 2.24 | 40 | 10 | 2.4 | 2.4 | 2.6 |
| North Crows Nest town..... | 19 | 19 | 18 | 94.7 | 1 | 2.39 | 2.00 | 0 | 0 | 0.0 | 0.0 | 0.0 |
| Rocky Ripple town..... | 315 | 291 | 226 | 77.7 | 65 | 2.10 | 2.03 | 24 | 5 | 2.0 | 0.9 | 5.8 |
| Spring Hill town..... | 60 | 55 | 53 | 96.4 | 2 | 1.81 | 1.00 | 5 | 1 | 3.5 | 3.6 | 0.0 |
| Warren Park town..... | 1,023 | 814 | 255 | 31.3 | 559 | 2.30 | 1.60 | 209 | 2 | 18.7 | 2.6 | 24.5 |
| Williams Creek town..... | 155 | 146 | 139 | 95.2 | 7 | 2.80 | 2.57 | 9 | 3 | 1.3 | 1.4 | 0.0 |
| Wynnedale town..... | 99 | 96 | 93 | 96.9 | 3 | 2.42 | 2.00 | 3 | 0 | 1.0 | 1.1 | 0.0 |

Table 12.

Housing Occupancy and Tenure: 2010—Con.

[For information on confidentiality protection, nonsampling error, and definitions, see Selected Appendixes at <www.census.gov/prod/cen2010/cph-1-a.pdf>]

| State County Place | Total housing units | Occupied housing units | | | | | | Vacant housing units | | | | |
|---|---------------------------|------------------------|----------------|--|--------------------|-----------------------------|------------------------------|----------------------|--|----------------------|----------------|--------|
| | | Total | Owner occupied | | Renter occupied | Average household size | | Total | For seasonal, recrea- tional, or occasional use | Vacancy rate | | |
| | | | Number | Percent of occupied housing units | | Owner- occupied units | Renter- occupied units | | | Available housing | Home- owner | Rental |
| | | | | | | | | | | | | |
| PLACE—Con. | | | | | | | | | | | | |
| Indian Heights CDP, Howard County..... | 1,272 | 1,150 | 872 | 75.8 | 278 | 2.47 | 3.10 | 122 | 3 | 5.6 | 3.6 | 11.1 |
| Indian Village town, St. Joseph County..... | 63 | 60 | 56 | 93.3 | 4 | 2.14 | 3.25 | 3 | 2 | 0.0 | 0.0 | 0.0 |
| Ingalls town, Madison County..... | 907 | 834 | 704 | 84.4 | 130 | 2.90 | 2.68 | 73 | 3 | 3.3 | 3.1 | 4.4 |
| Jalapa CDP, Grant County..... | 72 | 68 | 61 | 89.7 | 7 | 2.48 | 2.86 | 4 | 0 | 1.4 | 0.0 | 12.5 |
| Jamestown town..... | 418 | 394 | 284 | 72.1 | 110 | 2.55 | 2.12 | 24 | 0 | 3.7 | 2.7 | 6.0 |
| Boone County (part)..... | 409 | 385 | 277 | 71.9 | 108 | 2.55 | 2.10 | 24 | 0 | 3.8 | 2.8 | 6.1 |
| Hendricks County (part)..... | 9 | 9 | 7 | 77.8 | 2 | 2.71 | 3.00 | 0 | 0 | 0.0 | 0.0 | 0.0 |
| Jasonville city, Greene County..... | 1,022 | 882 | 575 | 65.2 | 307 | 2.48 | 2.44 | 140 | 7 | 6.5 | 4.4 | 10.1 |
| Jasper city, Dubois County..... | 6,419 | 5,994 | 4,033 | 67.3 | 1,961 | 2.57 | 2.08 | 425 | 32 | 3.8 | 2.6 | 6.2 |
| Jeffersonville city, Clark County..... | 19,991 | 18,580 | 12,433 | 66.9 | 6,147 | 2.44 | 2.24 | 1,411 | 101 | 4.5 | 2.3 | 8.7 |
| Jonesboro city, Grant County..... | 770 | 684 | 523 | 76.5 | 161 | 2.57 | 2.55 | 86 | 1 | 5.9 | 1.7 | 17.4 |
| Jonesville town, Bartholomew County..... | 86 | 77 | 59 | 76.6 | 18 | 2.22 | 2.56 | 9 | 0 | 3.7 | 1.6 | 10.0 |
| Kempton town, Tipton County..... | 154 | 129 | 114 | 88.4 | 15 | 2.57 | 2.80 | 25 | 1 | 5.8 | 3.4 | 21.1 |
| Kendallville city, Noble County..... | 4,382 | 3,940 | 2,432 | 61.7 | 1,508 | 2.57 | 2.28 | 442 | 16 | 7.1 | 3.7 | 12.2 |
| Kennard town, Henry County..... | 181 | 160 | 134 | 83.8 | 26 | 2.84 | 3.50 | 21 | 1 | 2.4 | 2.2 | 3.7 |
| Kent CDP, Jefferson County..... | 37 | 28 | 20 | 71.4 | 8 | 2.10 | 3.50 | 9 | 0 | 6.5 | 8.7 | 0.0 |
| Kentland town, Newton County..... | 782 | 695 | 498 | 71.7 | 197 | 2.50 | 2.36 | 87 | 8 | 6.6 | 4.9 | 10.4 |
| Kewanna town, Fulton County..... | 283 | 251 | 180 | 71.7 | 71 | 2.39 | 2.56 | 32 | 2 | 6.0 | 3.2 | 12.3 |
| Kimmell CDP, Noble County..... | 185 | 156 | 127 | 81.4 | 29 | 2.77 | 2.41 | 29 | 0 | 9.2 | 5.8 | 21.6 |
| Kingman town, Fountain County..... | 245 | 209 | 134 | 64.1 | 75 | 2.38 | 2.45 | 36 | 1 | 7.8 | 2.1 | 16.7 |
| Kingsbury town, LaPorte County..... | 96 | 91 | 69 | 75.8 | 22 | 2.64 | 2.73 | 5 | 1 | 2.1 | 0.0 | 8.3 |
| Kingsford Heights town, LaPorte County..... | 548 | 509 | 343 | 67.4 | 166 | 2.70 | 3.07 | 39 | 0 | 2.7 | 2.3 | 3.5 |
| Kirklin town, Clinton County..... | 321 | 288 | 193 | 67.0 | 95 | 2.81 | 2.58 | 33 | 2 | 5.9 | 5.8 | 5.9 |
| Knightstown town, Henry County..... | 1,001 | 899 | 573 | 63.7 | 326 | 2.53 | 2.24 | 102 | 4 | 5.8 | 2.0 | 11.9 |
| Knightsville town, Clay County..... | 303 | 274 | 231 | 84.3 | 43 | 2.57 | 2.79 | 29 | 2 | 3.1 | 0.8 | 13.7 |
| Knox city, Starke County..... | 1,633 | 1,457 | 896 | 61.5 | 561 | 2.55 | 2.50 | 176 | 9 | 3.9 | 3.7 | 4.1 |
| Kokomo city, Howard County..... | 23,010 | 19,848 | 11,770 | 59.3 | 8,078 | 2.30 | 2.18 | 3,162 | 137 | 7.9 | 4.4 | 12.6 |
| Koontz Lake CDP..... | 1,036 | 665 | 534 | 80.3 | 131 | 2.34 | 2.34 | 371 | 302 | 5.5 | 4.7 | 8.4 |
| Marshall County (part)..... | 91 | 44 | 42 | 95.5 | 2 | 2.24 | 2.00 | 47 | 43 | 4.2 | 2.2 | 33.3 |
| Starke County (part)..... | 945 | 621 | 492 | 79.2 | 129 | 2.35 | 2.35 | 324 | 259 | 5.6 | 4.9 | 7.9 |
| Kouts town, Porter County..... | 753 | 719 | 589 | 81.9 | 130 | 2.72 | 2.12 | 34 | 5 | 1.9 | 1.8 | 2.3 |
| Laconia town, Harrison County..... | 25 | 21 | 11 | 52.4 | 10 | 2.91 | 1.80 | 4 | 0 | 8.7 | 15.4 | 0.0 |
| La Crosse town, LaPorte County..... | 243 | 227 | 194 | 85.5 | 33 | 2.41 | 2.55 | 16 | 0 | 2.1 | 1.5 | 5.7 |
| Ladoga town, Montgomery County..... | 449 | 377 | 284 | 75.3 | 93 | 2.57 | 2.74 | 72 | 0 | 10.7 | 8.3 | 17.7 |
| Lafayette city, Tippecanoe County..... | 31,260 | 28,545 | 14,646 | 51.3 | 13,899 | 2.43 | 2.16 | 2,715 | 130 | 6.0 | 2.8 | 9.1 |
| La Fontaine town, Wabash County..... | 374 | 328 | 240 | 73.2 | 88 | 2.42 | 2.32 | 46 | 4 | 7.8 | 4.4 | 16.0 |
| Lagrange town, LaGrange County..... | 1,221 | 1,041 | 601 | 57.7 | 440 | 2.65 | 2.15 | 180 | 14 | 10.3 | 4.7 | 16.8 |
| Lagro town, Wabash County..... | 184 | 156 | 129 | 82.7 | 27 | 2.54 | 3.22 | 28 | 0 | 4.8 | 1.5 | 17.6 |
| Lake Dalecarlia CDP, Lake County..... | 603 | 525 | 471 | 89.7 | 54 | 2.56 | 2.80 | 78 | 49 | 2.4 | 2.5 | 1.8 |
| Lake Holiday CDP, Montgomery County..... | 405 | 352 | 332 | 94.3 | 20 | 2.56 | 3.00 | 53 | 29 | 3.0 | 2.6 | 9.1 |
| Lake Santee CDP..... | 525 | 313 | 282 | 90.1 | 31 | 2.55 | 3.26 | 212 | 182 | 6.0 | 5.7 | 8.8 |
| Decatur County (part)..... | 497 | 296 | 270 | 91.2 | 26 | 2.55 | 3.27 | 201 | 171 | 6.3 | 5.9 | 10.3 |
| Franklin County (part)..... | 28 | 17 | 12 | 70.6 | 5 | 2.58 | 3.20 | 11 | 11 | 0.0 | 0.0 | 0.0 |
| Lakes of the Four Seasons CDP..... | 2,691 | 2,551 | 2,423 | 95.0 | 128 | 2.73 | 3.23 | 140 | 39 | 1.6 | 1.7 | 0.7 |
| Lake County (part)..... | 1,501 | 1,424 | 1,343 | 94.3 | 81 | 2.74 | 3.23 | 77 | 15 | 1.6 | 1.7 | 0.0 |
| Porter County (part)..... | 1,190 | 1,127 | 1,080 | 95.8 | 47 | 2.73 | 3.21 | 63 | 24 | 1.6 | 1.5 | 2.0 |
| Lake Station city, Lake County..... | 5,137 | 4,577 | 3,305 | 72.2 | 1,272 | 2.71 | 2.74 | 560 | 15 | 5.1 | 3.7 | 8.6 |
| Laketon CDP, Wabash County..... | 302 | 248 | 201 | 81.0 | 47 | 2.39 | 3.04 | 54 | 24 | 8.4 | 5.1 | 20.3 |
| Lake Village CDP, Newton County..... | 313 | 281 | 232 | 82.6 | 49 | 2.72 | 2.71 | 32 | 1 | 3.7 | 1.7 | 12.3 |
| Lakeville town, St. Joseph County..... | 438 | 367 | 188 | 51.2 | 179 | 2.31 | 1.96 | 71 | 4 | 14.2 | 7.4 | 20.4 |
| Landess CDP, Grant County..... | 75 | 70 | 56 | 80.0 | 14 | 2.71 | 2.57 | 5 | 0 | 4.0 | 3.3 | 6.7 |
| Lanesville town, Harrison County..... | 280 | 241 | 185 | 76.8 | 56 | 2.33 | 2.38 | 39 | 0 | 10.7 | 3.1 | 28.8 |
| La Paz town, Marshall County..... | 251 | 216 | 144 | 66.7 | 72 | 2.57 | 2.65 | 35 | 1 | 6.0 | 5.8 | 6.4 |
| Lapel town, Madison County..... | 850 | 803 | 595 | 74.1 | 208 | 2.61 | 2.49 | 47 | 6 | 2.4 | 1.5 | 5.0 |
| La Porte city, LaPorte County..... | 9,992 | 8,962 | 5,291 | 59.0 | 3,671 | 2.47 | 2.27 | 1,030 | 107 | 6.1 | 3.1 | 10.1 |
| Larwill town, Whitley County..... | 125 | 100 | 82 | 82.0 | 18 | 2.65 | 3.67 | 25 | 1 | 15.0 | 5.6 | 41.9 |
| Laurel town, Franklin County..... | 227 | 196 | 127 | 64.8 | 69 | 2.65 | 2.54 | 31 | 2 | 3.4 | 0.8 | 8.0 |
| Lawrence city, Marion County..... | 19,515 | 17,864 | 12,418 | 69.5 | 5,446 | 2.60 | 2.45 | 1,651 | 50 | 6.4 | 3.2 | 12.9 |
| Lawrenceburg city, Dearborn County..... | 2,313 | 2,057 | 817 | 39.7 | 1,240 | 2.41 | 2.17 | 256 | 15 | 6.6 | 7.4 | 6.1 |
| Leavenworth town, Crawford County..... | 159 | 88 | 64 | 72.7 | 24 | 2.09 | 1.96 | 71 | 50 | 16.2 | 13.5 | 22.6 |
| Lebanon city, Boone County..... | 7,057 | 6,433 | 4,157 | 64.6 | 2,276 | 2.50 | 2.17 | 624 | 33 | 6.1 | 3.3 | 10.8 |
| Leesburg town, Kosciusko County..... | 239 | 214 | 177 | 82.7 | 37 | 2.66 | 2.27 | 25 | 1 | 2.7 | 1.7 | 7.5 |
| Leo-Cedarville town, Allen County..... | 1,234 | 1,187 | 1,076 | 90.6 | 111 | 3.06 | 2.78 | 47 | 8 | 1.4 | 0.8 | 6.7 |
| Lewisville town, Henry County..... | 164 | 145 | 104 | 71.7 | 41 | 2.54 | 2.49 | 19 | 0 | 5.2 | 1.9 | 12.8 |
| Liberty town, Union County..... | 930 | 832 | 515 | 61.9 | 317 | 2.52 | 2.44 | 98 | 3 | 6.6 | 3.7 | 10.9 |
| Ligonier city, Noble County..... | 1,550 | 1,333 | 873 | 65.5 | 460 | 3.51 | 2.79 | 217 | 6 | 8.9 | 3.3 | 18.0 |
| Linden town, Montgomery County..... | 329 | 301 | 208 | 69.1 | 93 | 2.55 | 2.46 | 28 | 1 | 5.3 | 4.6 | 7.0 |
| Linton city, Greene County..... | 2,660 | 2,325 | 1,557 | 67.0 | 768 | 2.30 | 2.31 | 335 | 15 | 5.3 | 3.0 | 9.6 |
| Little York town, Washington County..... | 84 | 79 | 61 | 77.2 | 18 | 2.26 | 3.00 | 5 | 2 | 2.4 | 1.6 | 5.0 |

Table 12.

Housing Occupancy and Tenure: 2010—Con.

[For information on confidentiality protection, nonsampling error, and definitions, see Selected Appendixes at <www.census.gov/prod/cen2010/cph-1-a.pdf>]

| State County Place | Total housing units | Occupied housing units | | | | | | Vacant housing units | | | | |
|---|---------------------------|------------------------|----------------|--|--------------------|-----------------------------|------------------------------|----------------------|--|----------------------|----------------|--------|
| | | Total | Owner occupied | | Renter occupied | Average household size | | Total | For seasonal, recrea- tional, or occasional use | Vacancy rate | | |
| | | | Number | Percent of occupied housing units | | Owner- occupied units | Renter- occupied units | | | Available housing | Home- owner | Rental |
| | | | | | | | | | | | | |
| PLACE—Con. | | | | | | | | | | | | |
| Livonia town, Washington County..... | 50 | 45 | 39 | 86.7 | 6 | 2.82 | 3.00 | 5 | 0 | 0.0 | 0.0 | 0.0 |
| Lizton town, Hendricks County..... | 218 | 197 | 130 | 66.0 | 67 | 2.57 | 2.30 | 21 | 0 | 5.3 | 4.4 | 6.9 |
| Logansport city, Cass County..... | 7,822 | 6,877 | 4,154 | 60.4 | 2,723 | 2.60 | 2.51 | 945 | 21 | 6.6 | 4.5 | 9.8 |
| Long Beach town, LaPorte County..... | 1,093 | 555 | 517 | 93.2 | 38 | 2.14 | 1.92 | 538 | 487 | 6.2 | 3.3 | 33.3 |
| Loogootee city, Martin County..... | 1,324 | 1,206 | 835 | 69.2 | 371 | 2.34 | 2.03 | 118 | 4 | 4.0 | 1.5 | 9.2 |
| Losantville town, Randolph County..... | 124 | 105 | 75 | 71.4 | 30 | 2.00 | 2.90 | 19 | 0 | 13.2 | 8.5 | 23.1 |
| Lowell town, Lake County..... | 3,620 | 3,392 | 2,641 | 77.9 | 751 | 2.79 | 2.42 | 228 | 10 | 3.9 | 2.3 | 9.2 |
| Lynn town, Randolph County..... | 498 | 439 | 302 | 68.8 | 137 | 2.52 | 2.45 | 59 | 2 | 5.7 | 1.6 | 13.8 |
| Lynnville town, Warrick County..... | 396 | 352 | 276 | 78.4 | 76 | 2.57 | 2.22 | 44 | 14 | 4.1 | 2.1 | 10.3 |
| Lyons town, Greene County..... | 310 | 270 | 203 | 75.2 | 67 | 2.42 | 2.84 | 40 | 4 | 5.6 | 3.3 | 11.8 |
| McCordsville town, Hancock County..... | 1,717 | 1,653 | 1,405 | 85.0 | 248 | 2.98 | 2.48 | 64 | 5 | 2.1 | 1.7 | 4.2 |
| Mackey town, Gibson County..... | 50 | 45 | 34 | 75.6 | 11 | 2.38 | 2.27 | 5 | 0 | 2.1 | 2.8 | 0.0 |
| Macy town, Miami County..... | 88 | 76 | 64 | 84.2 | 12 | 2.69 | 3.08 | 12 | 0 | 7.3 | 7.2 | 7.7 |
| Madison city, Jefferson County..... | 5,787 | 5,048 | 3,160 | 62.6 | 1,888 | 2.29 | 2.00 | 739 | 105 | 6.8 | 3.9 | 11.2 |
| Manilla CDP, Rush County..... | 119 | 110 | 90 | 81.8 | 20 | 2.36 | 2.75 | 9 | 0 | 1.8 | 1.1 | 4.8 |
| Marengo town, Crawford County..... | 408 | 354 | 201 | 56.8 | 153 | 2.41 | 2.24 | 54 | 4 | 8.1 | 6.7 | 9.9 |
| Marion city, Grant County..... | 13,715 | 11,828 | 6,699 | 56.6 | 5,129 | 2.30 | 2.18 | 1,887 | 59 | 8.3 | 3.7 | 13.7 |
| Markle town..... | 470 | 433 | 305 | 70.4 | 128 | 2.49 | 2.04 | 37 | 2 | 4.4 | 1.6 | 10.5 |
| Huntington County (part)..... | 278 | 260 | 197 | 75.8 | 63 | 2.55 | 2.30 | 18 | 0 | 2.6 | 1.0 | 7.4 |
| Wells County (part)..... | 192 | 173 | 108 | 62.4 | 65 | 2.37 | 1.78 | 19 | 2 | 7.0 | 2.7 | 13.3 |
| Markleville town, Madison County..... | 210 | 196 | 163 | 83.2 | 33 | 2.74 | 2.45 | 14 | 0 | 3.9 | 4.1 | 2.9 |
| Marshall town, Parke County..... | 136 | 121 | 98 | 81.0 | 23 | 2.56 | 3.17 | 15 | 1 | 3.9 | 2.9 | 8.0 |
| Martinsville city, Morgan County..... | 5,073 | 4,610 | 2,553 | 55.4 | 2,057 | 2.51 | 2.41 | 463 | 18 | 5.5 | 3.4 | 8.0 |
| Matthews town, Grant County..... | 254 | 234 | 187 | 79.9 | 47 | 2.49 | 2.79 | 20 | 1 | 3.7 | 2.1 | 9.6 |
| Mauckport town, Harrison County..... | 44 | 36 | 21 | 58.3 | 15 | 2.00 | 2.60 | 8 | 0 | 12.2 | 4.5 | 21.1 |
| Mecca town, Parke County..... | 140 | 124 | 96 | 77.4 | 28 | 2.66 | 2.86 | 16 | 0 | 3.8 | 0.0 | 15.2 |
| Medaryville town, Pulaski County..... | 274 | 228 | 154 | 67.5 | 74 | 2.55 | 2.99 | 46 | 4 | 6.9 | 4.9 | 10.8 |
| Medora town, Jackson County..... | 315 | 279 | 221 | 79.2 | 58 | 2.44 | 2.66 | 36 | 1 | 7.2 | 2.6 | 21.3 |
| Mellott town, Fountain County..... | 102 | 88 | 65 | 73.9 | 23 | 2.12 | 2.57 | 14 | 0 | 5.4 | 0.0 | 17.9 |
| Melody Hill CDP, Vanderburgh County..... | 1,449 | 1,387 | 1,295 | 93.4 | 92 | 2.60 | 2.70 | 62 | 1 | 2.2 | 1.7 | 7.7 |
| Memphis CDP, Clark County..... | 303 | 278 | 207 | 74.5 | 71 | 2.58 | 2.27 | 25 | 0 | 4.1 | 2.8 | 7.8 |
| Mentone town, Kosciusko County..... | 423 | 369 | 255 | 69.1 | 114 | 2.66 | 2.82 | 54 | 1 | 6.9 | 3.7 | 13.3 |
| Meridian Hills town, Marion County..... | 684 | 644 | 606 | 94.1 | 38 | 2.53 | 2.24 | 40 | 10 | 2.4 | 2.4 | 2.6 |
| Merom town, Sullivan County..... | 123 | 99 | 86 | 86.9 | 13 | 2.20 | 3.00 | 24 | 8 | 3.8 | 3.4 | 6.7 |
| Merrillville town, Lake County..... | 14,842 | 13,696 | 9,094 | 66.4 | 4,602 | 2.72 | 2.19 | 1,146 | 35 | 5.6 | 3.2 | 10.1 |
| Metamora CDP, Franklin County..... | 102 | 78 | 63 | 80.8 | 15 | 2.21 | 3.27 | 24 | 3 | 6.0 | 4.5 | 11.8 |
| Mexico CDP, Miami County..... | 383 | 363 | 304 | 83.7 | 59 | 2.29 | 2.39 | 20 | 1 | 1.4 | 0.0 | 7.8 |
| Michiana Shores town, LaPorte County..... | 340 | 161 | 147 | 91.3 | 14 | 1.98 | 1.57 | 179 | 165 | 5.3 | 3.9 | 16.7 |
| Michigan City city, LaPorte County..... | 14,435 | 12,136 | 7,129 | 58.7 | 5,007 | 2.41 | 2.33 | 2,299 | 638 | 7.3 | 3.0 | 12.8 |
| Michigantown town, Clinton County..... | 205 | 183 | 110 | 60.1 | 73 | 2.49 | 2.64 | 22 | 0 | 5.2 | 0.0 | 12.0 |
| Middlebury town, Elkhart County..... | 1,341 | 1,263 | 896 | 70.9 | 367 | 2.71 | 2.69 | 78 | 6 | 4.3 | 4.4 | 4.2 |
| Middletown town, Henry County..... | 998 | 894 | 609 | 68.1 | 285 | 2.58 | 2.35 | 104 | 7 | 4.8 | 1.6 | 11.2 |
| Mier CDP, Grant County..... | 36 | 32 | 25 | 78.1 | 7 | 2.52 | 2.14 | 4 | 0 | 5.9 | 0.0 | 22.2 |
| Milan town, Ripley County..... | 795 | 706 | 434 | 61.5 | 272 | 2.62 | 2.38 | 89 | 9 | 5.8 | 2.7 | 10.5 |
| Milford town, Kosciusko County..... | 667 | 613 | 411 | 67.0 | 202 | 2.55 | 2.32 | 54 | 1 | 3.0 | 1.4 | 6.0 |
| Millersburg town, Elkhart County..... | 345 | 324 | 231 | 71.3 | 93 | 2.81 | 2.74 | 21 | 0 | 3.8 | 2.9 | 6.1 |
| Millhouses town, Decatur County..... | 60 | 52 | 44 | 84.6 | 8 | 2.52 | 2.00 | 8 | 1 | 3.7 | 2.2 | 11.1 |
| Milltown town..... | 396 | 340 | 249 | 73.2 | 91 | 2.45 | 2.27 | 56 | 3 | 8.3 | 6.4 | 13.3 |
| Crawford County (part)..... | 202 | 173 | 139 | 80.3 | 34 | 2.52 | 2.79 | 29 | 1 | 7.0 | 6.7 | 8.1 |
| Harrison County (part)..... | 194 | 167 | 110 | 65.9 | 57 | 2.37 | 1.96 | 27 | 2 | 9.7 | 6.0 | 16.2 |
| Milroy CDP, Rush County..... | 260 | 221 | 167 | 75.6 | 54 | 2.57 | 3.24 | 39 | 12 | 7.5 | 3.4 | 18.2 |
| Milton town, Wayne County..... | 227 | 197 | 153 | 77.7 | 44 | 2.37 | 2.91 | 30 | 0 | 3.8 | 2.5 | 8.3 |
| Mishawaka city, St. Joseph County..... | 24,088 | 21,343 | 11,174 | 52.4 | 10,169 | 2.41 | 2.00 | 2,745 | 115 | 8.9 | 4.0 | 13.7 |
| Mitchell city, Lawrence County..... | 2,014 | 1,786 | 1,168 | 65.4 | 618 | 2.37 | 2.41 | 228 | 11 | 4.1 | 2.7 | 6.5 |
| Modoc town, Randolph County..... | 87 | 72 | 47 | 65.3 | 25 | 2.87 | 2.44 | 15 | 0 | 5.3 | 6.0 | 3.8 |
| Monon town, White County..... | 682 | 600 | 400 | 66.7 | 200 | 2.90 | 3.09 | 82 | 3 | 7.9 | 3.4 | 15.8 |
| Monroe town, Adams County..... | 322 | 310 | 262 | 84.5 | 48 | 2.79 | 2.31 | 12 | 1 | 1.3 | 0.7 | 4.0 |
| Monroe City town, Knox County..... | 238 | 217 | 163 | 75.1 | 54 | 2.53 | 2.46 | 21 | 1 | 6.5 | 1.8 | 18.2 |
| Monroeville town, Allen County..... | 529 | 491 | 390 | 79.4 | 101 | 2.44 | 2.22 | 38 | 2 | 5.2 | 2.7 | 13.6 |
| Monrovia town, Morgan County..... | 402 | 365 | 290 | 79.5 | 75 | 2.87 | 3.08 | 37 | 0 | 3.2 | 2.0 | 7.4 |
| Monterey town, Pulaski County..... | 101 | 85 | 65 | 76.5 | 20 | 2.51 | 2.75 | 16 | 2 | 2.3 | 3.0 | 0.0 |
| Montezuma town, Parke County..... | 514 | 417 | 284 | 68.1 | 133 | 2.28 | 2.82 | 97 | 10 | 8.9 | 2.0 | 20.7 |
| Montgomery town, Daviess County..... | 157 | 137 | 108 | 78.8 | 29 | 2.62 | 2.07 | 20 | 2 | 6.0 | 0.9 | 21.1 |
| Monticello city, White County..... | 2,457 | 2,179 | 1,305 | 59.9 | 874 | 2.44 | 2.16 | 278 | 56 | 6.2 | 3.9 | 9.4 |
| Montmorenci CDP, Tippecanoe County..... | 109 | 101 | 92 | 91.1 | 9 | 2.45 | 2.00 | 8 | 1 | 3.8 | 4.1 | 0.0 |
| Montpelier city, Blackford County..... | 823 | 708 | 444 | 62.7 | 264 | 2.56 | 2.53 | 115 | 7 | 3.5 | 1.8 | 6.3 |
| Mooreland town, Henry County..... | 169 | 145 | 110 | 75.9 | 35 | 2.58 | 2.60 | 24 | 0 | 7.1 | 5.2 | 12.5 |
| Moores Hill town, Dearborn County..... | 252 | 223 | 179 | 80.3 | 44 | 2.72 | 2.50 | 29 | 0 | 6.3 | 4.8 | 11.8 |
| Mooresville town, Morgan County..... | 3,930 | 3,715 | 2,491 | 67.1 | 1,224 | 2.62 | 2.22 | 215 | 10 | 3.3 | 1.5 | 6.8 |
| Morgantown town, Morgan County..... | 418 | 374 | 215 | 57.5 | 159 | 2.63 | 2.42 | 44 | 7 | 5.8 | 3.6 | 8.6 |
| Morocco town, Newton County..... | 526 | 463 | 341 | 73.7 | 122 | 2.45 | 2.40 | 63 | 5 | 5.1 | 2.3 | 12.2 |

Table 12.

Housing Occupancy and Tenure: 2010—Con.

[For information on confidentiality protection, nonsampling error, and definitions, see Selected Appendixes at <www.census.gov/prod/cen2010/cph-1-a.pdf>]

| State County Place | Total housing units | Occupied housing units | | | | | | Vacant housing units | | | | |
|--|---------------------------|------------------------|----------------|--|--------------------|-----------------------------|------------------------------|----------------------|--|----------------------|----------------|--------|
| | | Total | Owner occupied | | Renter occupied | Average household size | | Total | For seasonal, recrea- tional, or occasional use | Vacancy rate | | |
| | | | Number | Percent of occupied housing units | | Owner- occupied units | Renter- occupied units | | | Available housing | Home- owner | Rental |
| | | | | | | | | | | | | |
| PLACE—Con. | | | | | | | | | | | | |
| Morristown town, Shelby County..... | 519 | 467 | 319 | 68.3 | 148 | 2.54 | 2.14 | 52 | 3 | 6.4 | 2.4 | 13.9 |
| Mount Auburn town, Wayne County..... | 55 | 49 | 40 | 81.6 | 9 | 2.48 | 2.00 | 6 | 1 | 2.0 | 0.0 | 10.0 |
| Mount Ayr town, Newton County..... | 57 | 51 | 44 | 86.3 | 7 | 2.55 | 1.43 | 6 | 0 | 5.6 | 2.2 | 22.2 |
| Mount Carmel town, Franklin County..... | 32 | 31 | 20 | 64.5 | 11 | 2.55 | 3.18 | 1 | 0 | 0.0 | 0.0 | 0.0 |
| Mount Etna town, Huntington County..... | 51 | 42 | 31 | 73.8 | 11 | 2.32 | 2.00 | 9 | 3 | 6.5 | 0.0 | 21.4 |
| Mount Summit town, Henry County..... | 152 | 139 | 111 | 79.9 | 28 | 2.55 | 2.46 | 13 | 1 | 4.7 | 3.4 | 9.7 |
| Mount Vernon city, Posey County..... | 3,077 | 2,736 | 1,839 | 67.2 | 897 | 2.49 | 2.24 | 341 | 19 | 6.5 | 3.8 | 11.5 |
| Mulberry town, Clinton County..... | 516 | 466 | 333 | 71.5 | 133 | 2.46 | 2.27 | 50 | 1 | 5.5 | 1.2 | 14.7 |
| Muncie city, Delaware County..... | 31,958 | 27,722 | 14,250 | 51.4 | 13,472 | 2.23 | 2.22 | 4,236 | 88 | 6.9 | 3.8 | 10.1 |
| Munster town, Lake County..... | 9,393 | 9,015 | 7,823 | 86.8 | 1,192 | 2.64 | 2.21 | 378 | 40 | 2.0 | 1.4 | 5.9 |
| Napoleon town, Ripley County..... | 126 | 111 | 74 | 66.7 | 37 | 2.31 | 1.70 | 15 | 0 | 9.7 | 5.1 | 17.8 |
| Nappanee city..... | 2,852 | 2,545 | 1,628 | 64.0 | 917 | 2.71 | 2.41 | 307 | 14 | 8.2 | 3.5 | 15.4 |
| Elkhart County (part)..... | 2,636 | 2,359 | 1,599 | 67.8 | 760 | 2.71 | 2.37 | 277 | 14 | 7.7 | 3.4 | 15.7 |
| Kosciusko County (part)..... | 216 | 186 | 29 | 15.6 | 157 | 2.86 | 2.57 | 30 | 0 | 13.0 | 6.5 | 14.1 |
| Nashville town, Brown County..... | 412 | 359 | 209 | 58.2 | 150 | 2.06 | 1.68 | 53 | 17 | 5.0 | 5.8 | 3.8 |
| New Albany city, Floyd County..... | 17,315 | 15,575 | 8,733 | 56.1 | 6,842 | 2.30 | 2.23 | 1,740 | 38 | 6.4 | 3.9 | 9.4 |
| New Amsterdam town, Harrison County..... | 20 | 11 | 8 | 72.7 | 3 | 2.50 | 2.33 | 9 | 2 | 20.0 | 10.0 | 40.0 |
| Newberry town, Greene County..... | 93 | 81 | 67 | 82.7 | 14 | 2.30 | 2.79 | 12 | 1 | 5.8 | 5.6 | 6.7 |
| Newburgh town, Warrick County..... | 1,585 | 1,455 | 1,080 | 74.2 | 375 | 2.39 | 1.96 | 130 | 12 | 4.7 | 1.6 | 12.8 |
| New Carlisle town, St. Joseph County..... | 795 | 719 | 512 | 71.2 | 207 | 2.64 | 2.45 | 76 | 4 | 6.7 | 3.6 | 13.7 |
| New Castle city, Henry County..... | 9,002 | 7,769 | 4,638 | 59.7 | 3,131 | 2.34 | 2.21 | 1,233 | 29 | 7.8 | 4.0 | 13.0 |
| New Chicago town, Lake County..... | 866 | 763 | 539 | 70.6 | 224 | 2.72 | 2.53 | 103 | 1 | 8.4 | 4.1 | 17.3 |
| New Goshen CDP, Vigo County..... | 183 | 163 | 139 | 85.3 | 24 | 2.48 | 1.88 | 20 | 0 | 3.5 | 0.7 | 17.2 |
| New Harmony town, Posey County..... | 464 | 370 | 251 | 67.8 | 119 | 2.04 | 1.70 | 94 | 19 | 10.1 | 7.3 | 15.6 |
| New Haven city, Allen County..... | 6,328 | 5,839 | 4,408 | 75.5 | 1,431 | 2.57 | 2.37 | 489 | 34 | 4.3 | 1.9 | 10.8 |
| New Market town, Montgomery County..... | 257 | 238 | 193 | 81.1 | 45 | 2.67 | 2.69 | 19 | 3 | 1.7 | 1.5 | 2.2 |
| New Middletown town, Harrison County..... | 39 | 32 | 26 | 81.3 | 6 | 2.69 | 3.83 | 7 | 0 | 3.0 | 3.7 | 0.0 |
| New Palestine town, Hancock County..... | 825 | 779 | 604 | 77.5 | 175 | 2.73 | 2.31 | 46 | 1 | 3.2 | 1.6 | 8.3 |
| New Paris CDP, Elkhart County..... | 554 | 527 | 413 | 78.4 | 114 | 2.89 | 2.63 | 27 | 2 | 2.2 | 0.7 | 7.3 |
| New Pekin town, Washington County..... | 628 | 563 | 335 | 59.5 | 228 | 2.61 | 2.30 | 65 | 2 | 3.7 | 2.2 | 5.8 |
| New Point town, Decatur County..... | 139 | 124 | 92 | 74.2 | 32 | 2.53 | 3.06 | 15 | 1 | 4.6 | 2.1 | 11.1 |
| Newport town, Vermillion County..... | 231 | 211 | 174 | 82.5 | 37 | 2.46 | 2.35 | 20 | 3 | 2.3 | 0.6 | 9.8 |
| New Richmond town, Montgomery County... | 148 | 134 | 111 | 82.8 | 23 | 2.57 | 2.09 | 14 | 0 | 1.4 | 1.7 | 0.0 |
| New Ross town, Montgomery County..... | 147 | 135 | 108 | 80.0 | 27 | 2.56 | 2.59 | 12 | 1 | 4.3 | 3.6 | 6.9 |
| New Salisbury CDP, Harrison County..... | 261 | 243 | 176 | 72.4 | 67 | 2.66 | 2.15 | 18 | 1 | 2.8 | 1.1 | 6.8 |
| Newtown town, Fountain County..... | 107 | 93 | 71 | 76.3 | 22 | 2.89 | 2.32 | 14 | 1 | 8.7 | 7.7 | 12.0 |
| New Trenton CDP, Franklin County..... | 113 | 105 | 80 | 76.2 | 25 | 2.23 | 2.96 | 8 | 0 | 5.4 | 3.6 | 10.7 |
| New Washington CDP, Clark County..... | 269 | 238 | 180 | 75.6 | 58 | 2.37 | 2.40 | 31 | 1 | 2.8 | 1.1 | 7.8 |
| New Whiteland town, Johnson County..... | 2,015 | 1,905 | 1,608 | 84.4 | 297 | 2.75 | 3.53 | 110 | 5 | 2.7 | 2.5 | 3.9 |
| Noblesville city, Hamilton County..... | 21,121 | 19,080 | 14,237 | 74.6 | 4,843 | 2.82 | 2.31 | 2,041 | 179 | 6.3 | 2.6 | 15.6 |
| North Crows Nest town, Marion County..... | 19 | 19 | 18 | 94.7 | 1 | 2.39 | 2.00 | 0 | 0 | 0.0 | 0.0 | 0.0 |
| North Judson town, Starke County..... | 791 | 706 | 476 | 67.4 | 230 | 2.60 | 2.33 | 85 | 11 | 6.3 | 4.6 | 9.8 |
| North Liberty town, St. Joseph County..... | 762 | 714 | 463 | 64.8 | 251 | 2.71 | 2.55 | 48 | 1 | 4.3 | 2.9 | 6.7 |
| North Manchester town, Wabash County..... | 2,484 | 2,213 | 1,371 | 62.0 | 842 | 2.35 | 2.09 | 271 | 11 | 8.1 | 4.2 | 13.8 |
| North Salem town, Hendricks County..... | 226 | 209 | 157 | 75.1 | 52 | 2.57 | 2.19 | 17 | 1 | 4.1 | 3.1 | 7.1 |
| North Terre Haute CDP, Vigo County..... | 1,918 | 1,771 | 1,218 | 68.8 | 553 | 2.52 | 2.18 | 147 | 2 | 4.1 | 2.2 | 8.0 |
| North Vernon city, Jennings County..... | 2,948 | 2,656 | 1,508 | 56.8 | 1,148 | 2.58 | 2.24 | 292 | 13 | 6.9 | 3.5 | 11.0 |
| North Webster town, Kosciusko County..... | 612 | 501 | 338 | 67.5 | 163 | 2.46 | 1.92 | 111 | 81 | 3.8 | 0.6 | 9.9 |
| Norway CDP, White County..... | 213 | 168 | 117 | 69.6 | 51 | 2.27 | 2.35 | 45 | 16 | 10.6 | 10.0 | 12.1 |
| Notre Dame CDP, St. Joseph County..... | 239 | 231 | 14 | 6.1 | 217 | 1.14 | 2.24 | 8 | 0 | 3.3 | 0.0 | 3.6 |
| Oakland City city, Gibson County..... | 1,157 | 973 | 614 | 63.1 | 359 | 2.26 | 2.15 | 184 | 8 | 7.3 | 3.3 | 13.5 |
| Oaktown town, Knox County..... | 292 | 256 | 157 | 61.3 | 99 | 2.39 | 2.01 | 36 | 3 | 8.5 | 3.1 | 16.1 |
| Odon town, Daviess County..... | 686 | 603 | 402 | 66.7 | 201 | 2.31 | 1.92 | 83 | 7 | 7.3 | 4.0 | 13.3 |
| Ogden Dunes town, Porter County..... | 619 | 508 | 473 | 93.1 | 35 | 2.18 | 2.29 | 111 | 65 | 2.5 | 2.5 | 2.8 |
| Oldenburg town, Franklin County..... | 268 | 235 | 158 | 67.2 | 77 | 2.53 | 2.09 | 33 | 3 | 6.3 | 2.5 | 13.3 |
| Onward town, Cass County..... | 44 | 39 | 24 | 61.5 | 15 | 2.17 | 3.20 | 5 | 0 | 2.5 | 0.0 | 6.3 |
| Oolitic town, Lawrence County..... | 587 | 534 | 362 | 67.8 | 172 | 2.37 | 1.90 | 53 | 0 | 5.6 | 2.4 | 11.8 |
| Orestes town, Madison County..... | 177 | 148 | 103 | 69.6 | 45 | 2.57 | 3.31 | 29 | 1 | 10.3 | 6.4 | 18.2 |
| Orland town, Steuben County..... | 190 | 168 | 126 | 75.0 | 42 | 2.66 | 2.36 | 22 | 2 | 9.0 | 1.5 | 26.3 |
| Orleans town, Orange County..... | 1,000 | 904 | 565 | 62.5 | 339 | 2.47 | 2.19 | 96 | 4 | 3.4 | 2.1 | 5.5 |
| Osceola town, St. Joseph County..... | 979 | 905 | 772 | 85.3 | 133 | 2.68 | 2.92 | 74 | 6 | 3.1 | 2.7 | 4.9 |
| Osgood town, Ripley County..... | 728 | 638 | 390 | 61.1 | 248 | 2.48 | 2.41 | 90 | 2 | 6.4 | 3.2 | 11.1 |
| Ossian town, Wells County..... | 1,385 | 1,287 | 945 | 73.4 | 342 | 2.68 | 1.95 | 98 | 6 | 4.6 | 2.1 | 11.1 |
| Otterbein town..... | 550 | 502 | 335 | 66.7 | 167 | 2.45 | 2.63 | 48 | 0 | 5.6 | 2.0 | 12.1 |
| Benton County (part)..... | 406 | 366 | 238 | 65.0 | 128 | 2.45 | 2.43 | 40 | 0 | 6.9 | 1.6 | 15.2 |
| Tiptecanoe County (part)..... | 144 | 136 | 97 | 71.3 | 39 | 2.45 | 3.31 | 8 | 0 | 2.2 | 3.0 | 0.0 |
| Otwell CDP, Pike County..... | 238 | 218 | 145 | 66.5 | 73 | 2.01 | 1.95 | 20 | 1 | 2.6 | 2.0 | 3.8 |
| Owensburg CDP, Greene County..... | 191 | 168 | 138 | 82.1 | 30 | 2.35 | 2.73 | 23 | 2 | 4.0 | 2.8 | 9.1 |
| Owensville town, Gibson County..... | 567 | 510 | 359 | 70.4 | 151 | 2.57 | 2.04 | 57 | 6 | 3.2 | 1.6 | 6.8 |
| Oxford town, Benton County..... | 535 | 479 | 354 | 73.9 | 125 | 2.46 | 2.33 | 56 | 3 | 6.8 | 3.3 | 15.4 |

Table 12.

Housing Occupancy and Tenure: 2010—Con.

[For information on confidentiality protection, nonsampling error, and definitions, see Selected Appendixes at <www.census.gov/prod/cen2010/cph-1-a.pdf>]

| State County Place | Total housing units | Occupied housing units | | | | | | Vacant housing units | | | | |
|---|---------------------------|------------------------|----------------|--|--------------------|-----------------------------|------------------------------|----------------------|--|----------------------|----------------|--------|
| | | Total | Owner occupied | | Renter occupied | Average household size | | Total | For seasonal, recrea- tional, or occasional use | Vacancy rate | | |
| | | | Number | Percent of occupied housing units | | Owner- occupied units | Renter- occupied units | | | Available housing | Home- owner | Rental |
| | | | | | | | | | | | | |
| PLACE--Con. | | | | | | | | | | | | |
| Painted Hills CDP, Morgan County..... | 318 | 286 | 271 | 94.8 | 15 | 2.33 | 3.00 | 32 | 18 | 1.4 | 1.4 | 0.0 |
| Palmyra town, Harrison County..... | 423 | 388 | 254 | 65.5 | 134 | 2.44 | 2.31 | 35 | 2 | 3.5 | 3.8 | 2.9 |
| Paoli town, Orange County..... | 1,645 | 1,484 | 972 | 65.5 | 512 | 2.36 | 2.33 | 161 | 8 | 4.5 | 2.7 | 7.9 |
| Paragon town, Morgan County..... | 261 | 233 | 138 | 59.2 | 95 | 2.70 | 3.02 | 28 | 0 | 4.9 | 3.5 | 6.9 |
| Parker City town, Randolph County..... | 605 | 544 | 392 | 72.1 | 152 | 2.48 | 2.42 | 61 | 1 | 3.5 | 3.4 | 3.8 |
| Parkers Settlement CDP, Posey County..... | 282 | 269 | 247 | 91.8 | 22 | 2.64 | 2.68 | 13 | 0 | 3.6 | 1.2 | 23.3 |
| Patoka town, Gibson County..... | 344 | 295 | 249 | 84.4 | 46 | 2.45 | 2.70 | 49 | 5 | 5.4 | 1.6 | 21.3 |
| Patriot town, Switzerland County..... | 93 | 76 | 46 | 60.5 | 30 | 2.48 | 3.17 | 17 | 6 | 6.1 | 4.1 | 9.1 |
| Pendleton town, Madison County..... | 1,893 | 1,754 | 1,165 | 66.4 | 589 | 2.48 | 2.16 | 139 | 11 | 4.3 | 1.8 | 8.9 |
| Pennville town, Jay County..... | 342 | 292 | 218 | 74.7 | 74 | 2.44 | 2.27 | 50 | 2 | 1.3 | 0.0 | 4.9 |
| Perrysville town, Vermillion County..... | 208 | 184 | 152 | 82.6 | 32 | 2.46 | 2.56 | 24 | 1 | 6.6 | 1.9 | 23.8 |
| Peru city, Miami County..... | 5,704 | 4,791 | 3,225 | 67.3 | 1,566 | 2.38 | 2.31 | 913 | 23 | 6.2 | 3.7 | 11.0 |
| Petersburg city, Pike County..... | 1,134 | 1,025 | 672 | 65.6 | 353 | 2.27 | 2.02 | 109 | 14 | 3.2 | 3.1 | 3.3 |
| Piercetown town, Kosciusko County..... | 432 | 397 | 293 | 73.8 | 104 | 2.57 | 2.52 | 35 | 1 | 4.1 | 2.0 | 9.2 |
| Pine Village town, Warren County..... | 117 | 104 | 76 | 73.1 | 28 | 2.13 | 1.96 | 13 | 2 | 4.5 | 1.3 | 12.5 |
| Pittsboro town, Hendricks County..... | 1,128 | 1,072 | 884 | 82.5 | 188 | 2.80 | 2.39 | 56 | 9 | 2.2 | 2.0 | 3.0 |
| Plainfield town, Hendricks County..... | 10,386 | 9,747 | 6,722 | 69.0 | 3,025 | 2.69 | 2.30 | 639 | 75 | 3.6 | 2.0 | 7.0 |
| Plainville town, Daviess County..... | 219 | 194 | 141 | 72.7 | 53 | 2.38 | 2.49 | 25 | 2 | 7.5 | 5.3 | 12.9 |
| Plymouth city, Marshall County..... | 4,451 | 3,940 | 2,213 | 56.2 | 1,727 | 2.61 | 2.35 | 511 | 20 | 8.6 | 5.8 | 12.0 |
| Point Isabel CDP, Grant County..... | 45 | 35 | 28 | 80.0 | 7 | 2.32 | 3.71 | 10 | 0 | 2.7 | 3.4 | 0.0 |
| Poneto town, Wells County..... | 77 | 69 | 61 | 88.4 | 8 | 2.48 | 1.88 | 8 | 0 | 0.0 | 0.0 | 0.0 |
| Portage city, Porter County..... | 14,807 | 13,992 | 9,927 | 70.9 | 4,065 | 2.73 | 2.33 | 815 | 37 | 3.5 | 1.6 | 7.8 |
| Porter town, Porter County..... | 1,978 | 1,832 | 1,452 | 79.3 | 380 | 2.67 | 2.57 | 146 | 53 | 2.1 | 1.4 | 5.0 |
| Portland city, Jay County..... | 3,005 | 2,607 | 1,671 | 64.1 | 936 | 2.37 | 2.23 | 398 | 19 | 7.4 | 3.6 | 13.6 |
| Poseyville town, Posey County..... | 494 | 454 | 366 | 80.6 | 88 | 2.34 | 2.11 | 40 | 5 | 3.6 | 1.6 | 11.0 |
| Pottawattamie Park town, LaPorte County.... | 111 | 102 | 97 | 95.1 | 5 | 2.24 | 2.00 | 9 | 5 | 1.9 | 2.0 | 0.0 |
| Princes Lakes town, Johnson County..... | 773 | 528 | 459 | 86.9 | 69 | 2.43 | 2.84 | 245 | 188 | 6.9 | 6.7 | 8.0 |
| Princeton city, Gibson County..... | 3,976 | 3,516 | 2,072 | 58.9 | 1,444 | 2.40 | 2.27 | 460 | 14 | 6.4 | 4.4 | 9.2 |
| Purdue University CDP, Tippecanoe County | 1,362 | 1,258 | 4 | 0.3 | 1,254 | 2.00 | 2.25 | 104 | 13 | 6.5 | 0.0 | 6.5 |
| Raglesville CDP, Daviess County..... | 44 | 42 | 34 | 81.0 | 8 | 3.71 | 1.88 | 2 | 0 | 0.0 | 0.0 | 0.0 |
| Ragsdale CDP, Knox County..... | 67 | 52 | 49 | 94.2 | 3 | 2.51 | 2.00 | 15 | 0 | 3.6 | 2.0 | 20.0 |
| Redkey town, Jay County..... | 630 | 551 | 382 | 69.3 | 169 | 2.42 | 2.53 | 79 | 8 | 2.4 | 1.5 | 4.4 |
| Remington town, Jasper County..... | 569 | 503 | 339 | 67.4 | 164 | 2.32 | 2.42 | 66 | 1 | 5.2 | 4.1 | 7.3 |
| Rensselaer city, Jasper County..... | 2,556 | 2,336 | 1,398 | 59.8 | 938 | 2.46 | 2.36 | 220 | 17 | 5.2 | 4.4 | 6.2 |
| Reynolds town, White County..... | 244 | 215 | 159 | 74.0 | 56 | 2.40 | 2.70 | 29 | 0 | 8.1 | 2.5 | 21.1 |
| Richland town, Spencer County..... | 194 | 170 | 147 | 86.5 | 23 | 2.46 | 2.78 | 24 | 0 | 4.9 | 2.6 | 17.9 |
| Richmond city, Wayne County..... | 17,649 | 15,098 | 8,475 | 56.1 | 6,623 | 2.31 | 2.26 | 2,551 | 54 | 8.7 | 5.5 | 12.4 |
| Ridgeville town, Randolph County..... | 371 | 323 | 225 | 69.7 | 98 | 2.46 | 2.55 | 48 | 0 | 2.6 | 2.9 | 2.0 |
| Riley town, Vigo County..... | 103 | 93 | 65 | 69.9 | 28 | 2.42 | 2.29 | 10 | 1 | 3.1 | 4.4 | 0.0 |
| Rising Sun city, Ohio County..... | 1,124 | 1,004 | 578 | 57.6 | 426 | 2.45 | 1.96 | 120 | 14 | 6.4 | 3.8 | 9.7 |
| River Forest town, Madison County..... | 10 | 9 | 9 | 100.0 | 0 | 2.44 | 0.00 | 1 | 0 | 10.0 | 10.0 | (X) |
| Roachdale town, Putnam County..... | 401 | 356 | 240 | 67.4 | 116 | 2.50 | 2.80 | 45 | 2 | 6.2 | 2.4 | 13.1 |
| Roann town, Wabash County..... | 208 | 186 | 137 | 73.7 | 49 | 2.60 | 2.51 | 22 | 0 | 4.5 | 1.4 | 12.5 |
| Roanoke town, Huntington County..... | 756 | 680 | 589 | 86.6 | 91 | 2.60 | 2.00 | 76 | 3 | 5.8 | 3.6 | 18.0 |
| Rochester city, Fulton County..... | 3,211 | 2,702 | 1,686 | 62.4 | 1,016 | 2.33 | 2.13 | 509 | 228 | 6.0 | 3.4 | 9.9 |
| Rockport city, Spencer County..... | 1,026 | 908 | 536 | 59.0 | 372 | 2.48 | 2.22 | 118 | 15 | 6.7 | 4.4 | 9.9 |
| Rockville town, Parke County..... | 1,394 | 1,212 | 741 | 61.1 | 471 | 2.19 | 2.07 | 182 | 12 | 5.7 | 3.9 | 8.4 |
| Rocky Ripple town, Marion County..... | 315 | 291 | 226 | 77.7 | 65 | 2.10 | 2.03 | 24 | 5 | 2.0 | 0.9 | 5.8 |
| Rolling Prairie CDP, LaPorte County..... | 224 | 213 | 185 | 86.9 | 28 | 2.65 | 3.29 | 11 | 0 | 1.8 | 2.1 | 0.0 |
| Rome City town, Noble County..... | 842 | 563 | 417 | 74.1 | 146 | 2.43 | 2.38 | 279 | 214 | 6.5 | 4.9 | 10.9 |
| Rosedale town, Parke County..... | 332 | 287 | 219 | 76.3 | 68 | 2.59 | 2.32 | 45 | 3 | 5.3 | 4.4 | 8.1 |
| Roseland town, St. Joseph County..... | 348 | 287 | 182 | 63.4 | 105 | 2.26 | 2.08 | 61 | 15 | 8.2 | 6.1 | 11.7 |
| Roselawn CDP..... | 1,498 | 1,432 | 1,243 | 86.8 | 189 | 2.85 | 2.75 | 66 | 7 | 2.2 | 1.7 | 5.0 |
| Jasper County (part)..... | 522 | 494 | 401 | 81.2 | 93 | 2.91 | 3.47 | 28 | 1 | 3.5 | 2.7 | 6.9 |
| Newton County (part)..... | 976 | 938 | 842 | 89.8 | 96 | 2.82 | 2.04 | 38 | 6 | 1.5 | 1.3 | 3.0 |
| Rossville town, Clinton County..... | 652 | 611 | 449 | 73.5 | 162 | 2.62 | 2.41 | 41 | 10 | 2.6 | 1.1 | 6.4 |
| Royal Center town, Cass County..... | 374 | 342 | 264 | 77.2 | 78 | 2.49 | 2.62 | 32 | 0 | 4.2 | 3.3 | 7.1 |
| Rushville city, Rush County..... | 2,928 | 2,616 | 1,549 | 59.2 | 1,067 | 2.42 | 2.27 | 312 | 8 | 5.8 | 3.9 | 8.4 |
| Russellville town, Putnam County..... | 161 | 145 | 113 | 77.9 | 32 | 2.58 | 2.09 | 16 | 4 | 3.3 | 3.4 | 3.0 |
| Russiaville town, Howard County..... | 486 | 434 | 347 | 80.0 | 87 | 2.63 | 2.09 | 52 | 1 | 8.0 | 7.2 | 11.2 |
| St. Bernice CDP, Vermillion County..... | 291 | 252 | 219 | 86.9 | 33 | 2.53 | 2.82 | 39 | 0 | 2.7 | 2.6 | 2.9 |
| St. Joe town, DeKalb County..... | 179 | 157 | 115 | 73.2 | 42 | 2.80 | 3.29 | 22 | 0 | 6.5 | 4.9 | 10.6 |
| St. John town, Lake County..... | 5,201 | 5,047 | 4,899 | 97.1 | 148 | 2.95 | 2.64 | 154 | 13 | 2.0 | 2.0 | 3.3 |
| St. Leon town, Dearborn County..... | 263 | 252 | 175 | 69.4 | 77 | 2.87 | 2.29 | 11 | 1 | 2.3 | 1.1 | 4.9 |
| St. Mary of the Woods CDP, Vigo County..... | 259 | 236 | 91 | 38.6 | 145 | 2.48 | 1.26 | 23 | 0 | 7.8 | 1.1 | 11.6 |
| St. Meinrad CDP, Spencer County..... | 242 | 224 | 174 | 77.7 | 50 | 2.52 | 1.96 | 18 | 2 | 3.8 | 1.1 | 12.3 |
| St. Paul town..... | 443 | 384 | 287 | 74.7 | 97 | 2.71 | 2.62 | 59 | 6 | 7.0 | 2.7 | 17.8 |
| Decatur County (part)..... | 271 | 228 | 161 | 70.6 | 67 | 2.72 | 2.64 | 43 | 4 | 8.3 | 3.5 | 18.3 |
| Shelby County (part)..... | 172 | 156 | 126 | 80.8 | 30 | 2.69 | 2.57 | 16 | 2 | 4.8 | 1.6 | 16.7 |

Table 12.

Housing Occupancy and Tenure: 2010—Con.

[For information on confidentiality protection, nonsampling error, and definitions, see Selected Appendixes at <www.census.gov/prod/cen2010/cph-1-a.pdf>]

| State County Place | Total housing units | Occupied housing units | | | | | | Vacant housing units | | | | |
|--|---------------------------|------------------------|----------------|--|--------------------|-----------------------------|------------------------------|----------------------|---|----------------------|----------------|--------|
| | | Total | Owner occupied | | Renter occupied | Average household size | | Total | For seasonal, recreational, or occasional use | Vacancy rate | | |
| | | | Number | Percent of occupied housing units | | Owner- occupied units | Renter- occupied units | | | Available housing | Home- owner | Rental |
| | | | | | | | | | | | | |
| PLACE—Con. | | | | | | | | | | | | |
| Salamonia town, Jay County..... | 61 | 52 | 38 | 73.1 | 14 | 2.87 | 3.43 | 9 | 0 | 8.8 | 7.3 | 12.5 |
| Salem city, Washington County..... | 2,932 | 2,622 | 1,653 | 63.0 | 969 | 2.40 | 2.16 | 310 | 22 | 6.8 | 3.3 | 12.3 |
| Salt Creek Commons CDP, Porter County... | 707 | 684 | 616 | 90.1 | 68 | 3.05 | 3.49 | 23 | 0 | 1.4 | 1.6 | 0.0 |
| Saltillo town, Washington County..... | 50 | 42 | 36 | 85.7 | 6 | 2.14 | 2.50 | 8 | 0 | 14.3 | 5.3 | 45.5 |
| Sandborn town, Knox County..... | 202 | 174 | 148 | 85.1 | 26 | 2.32 | 2.77 | 28 | 0 | 2.8 | 2.6 | 3.7 |
| San Pierre CDP, Starke County..... | 71 | 64 | 53 | 82.8 | 11 | 2.23 | 2.36 | 7 | 0 | 5.9 | 5.4 | 8.3 |
| Santa Claus town, Spencer County..... | 1,044 | 936 | 825 | 88.1 | 111 | 2.69 | 2.35 | 108 | 54 | 3.9 | 3.3 | 8.1 |
| Saratoga town, Randolph County..... | 124 | 102 | 64 | 62.7 | 38 | 2.42 | 2.61 | 22 | 0 | 3.8 | 5.9 | 0.0 |
| Schererville town, Lake County..... | 12,393 | 11,883 | 9,270 | 78.0 | 2,613 | 2.56 | 2.06 | 510 | 44 | 2.6 | 1.3 | 7.0 |
| Schneider town, Lake County..... | 113 | 98 | 76 | 77.6 | 22 | 2.82 | 2.86 | 15 | 0 | 7.5 | 5.0 | 15.4 |
| Scipio CDP, Jennings County..... | 75 | 64 | 57 | 89.1 | 7 | 2.46 | 1.86 | 11 | 1 | 1.5 | 1.7 | 0.0 |
| Scotland CDP, Greene County..... | 62 | 55 | 48 | 87.3 | 7 | 2.44 | 2.43 | 7 | 0 | 3.5 | 0.0 | 22.2 |
| Scottsburg city, Scott County..... | 3,117 | 2,768 | 1,605 | 58.0 | 1,163 | 2.38 | 2.27 | 349 | 10 | 7.2 | 3.7 | 11.6 |
| Seelyville town, Vigo County..... | 481 | 424 | 297 | 70.0 | 127 | 2.48 | 2.22 | 57 | 1 | 6.2 | 1.6 | 15.2 |
| Sellersburg town, Clark County..... | 2,595 | 2,443 | 1,873 | 76.7 | 570 | 2.53 | 2.33 | 152 | 8 | 3.5 | 2.4 | 6.7 |
| Selma town, Delaware County..... | 377 | 337 | 240 | 71.2 | 97 | 2.59 | 2.44 | 40 | 0 | 3.4 | 0.8 | 9.3 |
| Seymour city, Jackson County..... | 7,719 | 6,907 | 4,247 | 61.5 | 2,660 | 2.49 | 2.48 | 812 | 34 | 7.4 | 3.4 | 13.1 |
| Shadeland town, Tippecanoe County..... | 675 | 616 | 507 | 82.3 | 109 | 2.61 | 2.61 | 59 | 1 | 5.1 | 5.2 | 4.4 |
| Shamrock Lakes town, Blackford County..... | 101 | 94 | 89 | 94.7 | 5 | 2.39 | 3.60 | 7 | 2 | 4.1 | 4.3 | 0.0 |
| Sharpsville town, Tipton County..... | 255 | 227 | 176 | 77.5 | 51 | 2.66 | 2.73 | 28 | 4 | 3.8 | 3.8 | 3.8 |
| Shelburn town, Sullivan County..... | 556 | 485 | 329 | 67.8 | 156 | 2.60 | 2.53 | 71 | 1 | 4.2 | 3.4 | 6.0 |
| Shelby CDP, Lake County..... | 251 | 220 | 178 | 80.9 | 42 | 2.44 | 2.50 | 31 | 7 | 1.8 | 2.2 | 0.0 |
| Shelbyville city, Shelby County..... | 8,658 | 7,682 | 4,308 | 56.1 | 3,374 | 2.48 | 2.38 | 976 | 30 | 7.5 | 4.5 | 11.0 |
| Shepardsville CDP, Vigo County..... | 93 | 83 | 72 | 86.7 | 11 | 2.86 | 2.82 | 10 | 1 | 4.6 | 0.0 | 26.7 |
| Sheridan town, Hamilton County..... | 1,139 | 1,013 | 731 | 72.2 | 282 | 2.60 | 2.69 | 126 | 3 | 7.8 | 4.5 | 15.3 |
| Shipshewana town, LaGrange County..... | 339 | 297 | 172 | 57.9 | 125 | 2.30 | 2.10 | 42 | 12 | 6.5 | 2.8 | 11.3 |
| Shirley town..... | 365 | 328 | 235 | 71.6 | 93 | 2.54 | 2.49 | 37 | 0 | 3.8 | 1.7 | 8.8 |
| Hancock County (part)..... | 273 | 245 | 184 | 75.1 | 61 | 2.57 | 2.64 | 28 | 0 | 2.8 | 1.1 | 7.6 |
| Henry County (part)..... | 92 | 83 | 51 | 61.4 | 32 | 2.47 | 2.22 | 9 | 0 | 6.7 | 3.8 | 11.1 |
| Shoals town, Martin County..... | 418 | 376 | 253 | 67.3 | 123 | 2.17 | 1.67 | 42 | 7 | 3.3 | 2.3 | 5.3 |
| Shorewood Forest CDP, Porter County..... | 1,004 | 947 | 908 | 95.9 | 39 | 2.85 | 3.03 | 57 | 30 | 1.7 | 1.6 | 2.5 |
| Sidney town, Kosciusko County..... | 41 | 34 | 31 | 91.2 | 3 | 2.32 | 3.67 | 7 | 0 | 10.5 | 8.8 | 25.0 |
| Silver Lake town, Kosciusko County..... | 475 | 366 | 291 | 79.5 | 75 | 2.39 | 2.72 | 109 | 66 | 6.1 | 3.0 | 16.1 |
| Simonton Lake CDP, Elkhart County..... | 1,997 | 1,853 | 1,400 | 75.6 | 453 | 2.56 | 2.42 | 144 | 38 | 2.9 | 2.5 | 4.2 |
| Sims CDP, Grant County..... | 78 | 68 | 55 | 80.9 | 13 | 2.25 | 2.46 | 10 | 0 | 1.4 | 1.7 | 0.0 |
| Smithville-Sanders CDP, Monroe County..... | 1,864 | 1,357 | 1,090 | 80.3 | 267 | 2.38 | 2.21 | 507 | 327 | 8.1 | 4.6 | 19.7 |
| Somerset CDP, Wabash County..... | 197 | 180 | 150 | 83.3 | 30 | 2.33 | 1.70 | 17 | 1 | 6.2 | 3.8 | 16.7 |
| Somerville town, Gibson County..... | 121 | 110 | 91 | 82.7 | 19 | 2.71 | 2.42 | 11 | 0 | 0.9 | 1.1 | 0.0 |
| South Bend city, St. Joseph County..... | 46,324 | 39,760 | 23,795 | 59.8 | 15,965 | 2.49 | 2.45 | 6,564 | 272 | 7.3 | 3.9 | 11.9 |
| South Haven CDP, Porter County..... | 1,974 | 1,829 | 1,441 | 78.8 | 388 | 2.89 | 2.89 | 145 | 2 | 5.0 | 1.4 | 16.4 |
| Southport city, Marion County..... | 763 | 696 | 532 | 76.4 | 164 | 2.37 | 2.74 | 67 | 1 | 4.7 | 2.4 | 11.4 |
| South Whitley town, Whitley County..... | 820 | 729 | 542 | 74.3 | 187 | 2.45 | 2.23 | 91 | 5 | 6.6 | 4.1 | 13.3 |
| Speedway town, Marion County..... | 6,709 | 5,550 | 2,690 | 48.5 | 2,860 | 2.24 | 2.03 | 1,159 | 49 | 13.4 | 1.6 | 22.2 |
| Spencer town, Owen County..... | 1,123 | 1,008 | 605 | 60.0 | 403 | 2.15 | 2.09 | 115 | 10 | 6.4 | 3.0 | 11.0 |
| Spiceland town, Henry County..... | 389 | 353 | 271 | 76.8 | 82 | 2.48 | 2.66 | 36 | 0 | 4.5 | 2.2 | 11.6 |
| Spring Grove town, Wayne County..... | 133 | 117 | 91 | 77.8 | 26 | 2.12 | 2.35 | 16 | 3 | 3.3 | 1.1 | 10.3 |
| Spring Hill town, Marion County..... | 60 | 55 | 53 | 96.4 | 2 | 1.81 | 1.00 | 5 | 1 | 3.5 | 3.6 | 0.0 |
| Spring Lake town, Hancock County..... | 98 | 95 | 87 | 91.6 | 8 | 2.25 | 2.75 | 3 | 0 | 1.0 | 1.1 | 0.0 |
| Springport town, Henry County..... | 72 | 61 | 53 | 86.9 | 8 | 2.58 | 1.50 | 11 | 0 | 6.2 | 5.4 | 11.1 |
| Spurgeon town, Pike County..... | 87 | 78 | 63 | 80.8 | 15 | 2.51 | 3.27 | 9 | 2 | 4.8 | 1.5 | 16.7 |
| Star City CDP, Pulaski County..... | 135 | 124 | 107 | 86.3 | 17 | 2.74 | 3.00 | 11 | 1 | 1.6 | 0.9 | 5.6 |
| State Line City town, Warren County..... | 70 | 60 | 53 | 88.3 | 7 | 2.47 | 1.71 | 10 | 1 | 1.6 | 0.0 | 12.5 |
| Staunton town, Clay County..... | 224 | 199 | 157 | 78.9 | 42 | 2.67 | 2.74 | 25 | 1 | 1.9 | 0.6 | 6.5 |
| Stilesville town, Hendricks County..... | 139 | 124 | 100 | 80.6 | 24 | 2.39 | 3.21 | 15 | 0 | 3.1 | 3.8 | 0.0 |
| Stinesville town, Monroe County..... | 107 | 95 | 59 | 62.1 | 36 | 2.51 | 1.39 | 12 | 1 | 4.0 | 1.7 | 7.7 |
| Stockwell CDP, Tippecanoe County..... | 204 | 192 | 167 | 87.0 | 25 | 2.90 | 2.40 | 12 | 0 | 2.0 | 1.8 | 3.8 |
| Straughn town, Henry County..... | 97 | 81 | 65 | 80.2 | 16 | 2.65 | 3.13 | 16 | 0 | 2.4 | 2.9 | 0.0 |
| Sullivan city, Sullivan County..... | 2,110 | 1,835 | 1,091 | 59.5 | 744 | 2.41 | 2.06 | 275 | 9 | 7.4 | 5.9 | 9.7 |
| Sulphur Springs town, Henry County..... | 164 | 151 | 128 | 84.8 | 23 | 2.61 | 2.83 | 13 | 2 | 3.8 | 3.8 | 4.2 |
| Summitville town, Madison County..... | 430 | 378 | 279 | 73.8 | 99 | 2.59 | 2.45 | 52 | 0 | 5.4 | 4.4 | 8.3 |
| Sunman town, Ripley County..... | 413 | 371 | 221 | 59.6 | 150 | 2.97 | 2.61 | 42 | 2 | 9.0 | 1.8 | 18.0 |
| Swayzee town, Grant County..... | 426 | 393 | 335 | 85.2 | 58 | 2.46 | 2.71 | 33 | 2 | 4.6 | 2.9 | 13.4 |
| Sweetser town, Grant County..... | 532 | 494 | 380 | 76.9 | 114 | 2.53 | 2.34 | 38 | 7 | 3.1 | 2.8 | 4.2 |
| Switz City town, Greene County..... | 136 | 123 | 95 | 77.2 | 28 | 2.45 | 2.14 | 13 | 0 | 2.4 | 2.1 | 3.4 |
| Syracuse town, Kosciusko County..... | 1,492 | 1,158 | 776 | 67.0 | 382 | 2.48 | 2.31 | 334 | 109 | 11.0 | 3.6 | 23.1 |
| Taylorville CDP, Bartholomew County..... | 384 | 361 | 287 | 79.5 | 74 | 2.62 | 2.27 | 23 | 2 | 3.7 | 3.0 | 6.3 |
| Tecumseh CDP, Vigo County..... | 275 | 257 | 235 | 91.4 | 22 | 2.58 | 2.32 | 18 | 3 | 3.4 | 2.5 | 12.0 |
| Tell City city, Perry County..... | 3,574 | 3,224 | 2,226 | 69.0 | 998 | 2.31 | 2.05 | 350 | 30 | 5.1 | 4.2 | 7.3 |
| Tennyson town, Warrick County..... | 111 | 106 | 75 | 70.8 | 31 | 2.48 | 3.00 | 5 | 0 | 0.0 | 0.0 | 0.0 |

Table 12.

Housing Occupancy and Tenure: 2010—Con.

[For information on confidentiality protection, nonsampling error, and definitions, see Selected Appendixes at <www.census.gov/prod/cen2010/cph-1-a.pdf>]

| State County Place | Total housing units | Occupied housing units | | | | | | Vacant housing units | | | | |
|---|---------------------------|------------------------|----------------|--|--------------------|-----------------------------|------------------------------|----------------------|--|----------------------|----------------|--------|
| | | Total | Owner occupied | | Renter occupied | Average household size | | Total | For seasonal, recrea- tional, or occasional use | Vacancy rate | | |
| | | | Number | Percent of occupied housing units | | Owner- occupied units | Renter- occupied units | | | Available housing | Home- owner | Rental |
| | | | | | | | | | | | | |
| PLACE—Con. | | | | | | | | | | | | |
| Terre Haute city, Vigo County..... | 25,518 | 22,645 | 12,567 | 55.5 | 10,078 | 2.35 | 2.23 | 2,873 | 62 | 6.9 | 3.2 | 11.1 |
| Thorntown town, Boone County..... | 622 | 556 | 392 | 70.5 | 164 | 2.69 | 2.83 | 66 | 4 | 4.5 | 3.2 | 7.3 |
| Tipton city, Tipton County..... | 2,471 | 2,218 | 1,478 | 66.6 | 740 | 2.36 | 2.13 | 253 | 7 | 5.4 | 2.7 | 10.5 |
| Toad Hop CDP, Vigo County..... | 43 | 37 | 34 | 91.9 | 3 | 2.88 | 3.33 | 6 | 0 | 0.0 | 0.0 | 0.0 |
| Topeka town, LaGrange County..... | 456 | 421 | 264 | 62.7 | 157 | 2.73 | 2.76 | 35 | 1 | 6.2 | 5.0 | 8.1 |
| Town of Pines town, Porter County..... | 353 | 302 | 228 | 75.5 | 74 | 2.41 | 2.14 | 51 | 5 | 6.7 | 3.0 | 16.7 |
| Trafalgar town, Johnson County..... | 419 | 385 | 299 | 77.7 | 86 | 2.89 | 2.63 | 34 | 1 | 4.4 | 3.8 | 6.5 |
| Trail Creek town, LaPorte County..... | 933 | 885 | 799 | 90.3 | 86 | 2.29 | 2.56 | 48 | 2 | 2.3 | 1.7 | 7.5 |
| Tri-Lakes CDP, Whitley County..... | 819 | 621 | 550 | 88.6 | 71 | 2.30 | 2.21 | 198 | 148 | 2.8 | 2.6 | 3.8 |
| Troy town, Perry County..... | 190 | 163 | 113 | 69.3 | 50 | 2.26 | 2.60 | 27 | 2 | 9.4 | 5.8 | 16.7 |
| Ulen town, Boone County..... | 54 | 49 | 48 | 98.0 | 1 | 2.42 | 1.00 | 5 | 1 | 3.9 | 4.0 | 0.0 |
| Union City city, Randolph County..... | 1,733 | 1,477 | 865 | 58.6 | 612 | 2.39 | 2.48 | 256 | 8 | 8.5 | 2.2 | 16.2 |
| Uniondale town, Wells County..... | 126 | 119 | 105 | 88.2 | 14 | 2.50 | 3.43 | 7 | 0 | 1.7 | 1.9 | 0.0 |
| Universal town, Vermillion County..... | 176 | 151 | 119 | 78.8 | 32 | 2.24 | 2.97 | 25 | 4 | 1.9 | 0.8 | 5.9 |
| Upland town, Grant County..... | 949 | 872 | 590 | 67.7 | 282 | 2.71 | 2.37 | 77 | 6 | 4.4 | 1.8 | 9.3 |
| Utica town, Clark County..... | 379 | 328 | 261 | 79.6 | 67 | 2.41 | 2.21 | 51 | 20 | 4.9 | 4.3 | 6.9 |
| Vallonia CDP, Jackson County..... | 144 | 135 | 113 | 83.7 | 22 | 2.39 | 3.00 | 9 | 1 | 0.0 | 0.0 | 0.0 |
| Valparaiso city, Porter County..... | 13,506 | 12,610 | 6,986 | 55.4 | 5,624 | 2.50 | 2.01 | 896 | 74 | 4.5 | 2.3 | 7.2 |
| Van Bibber Lake CDP, Putnam County..... | 464 | 212 | 172 | 81.1 | 40 | 2.17 | 2.80 | 252 | 212 | 5.3 | 4.9 | 7.0 |
| Van Buren town, Grant County..... | 401 | 357 | 261 | 73.1 | 96 | 2.45 | 2.34 | 44 | 2 | 5.0 | 2.6 | 11.0 |
| Veedersburg town, Fountain County..... | 967 | 878 | 611 | 69.6 | 267 | 2.46 | 2.54 | 89 | 4 | 5.5 | 4.1 | 8.5 |
| Vera Cruz town, Wells County..... | 32 | 31 | 19 | 61.3 | 12 | 2.74 | 2.33 | 1 | 0 | 3.1 | 5.0 | 0.0 |
| Vernon town, Jennings County..... | 167 | 134 | 87 | 64.9 | 47 | 2.43 | 2.28 | 33 | 2 | 14.6 | 2.2 | 30.9 |
| Versailles town, Ripley County..... | 999 | 874 | 503 | 57.6 | 371 | 2.42 | 2.19 | 125 | 7 | 8.8 | 4.7 | 13.9 |
| Vevay town, Switzerland County..... | 826 | 725 | 396 | 54.6 | 329 | 2.25 | 2.09 | 101 | 8 | 7.3 | 4.3 | 10.6 |
| Vincennes city, Knox County..... | 8,259 | 7,407 | 3,963 | 53.5 | 3,444 | 2.27 | 2.11 | 852 | 64 | 5.6 | 3.1 | 8.4 |
| Wabash city, Wabash County..... | 5,068 | 4,465 | 2,945 | 66.0 | 1,520 | 2.35 | 2.21 | 603 | 33 | 7.5 | 5.1 | 12.0 |
| Wakarusa town, Elkhart County..... | 717 | 665 | 478 | 71.9 | 187 | 2.68 | 1.97 | 52 | 4 | 5.7 | 1.4 | 14.9 |
| Waldron CDP, Shelby County..... | 317 | 287 | 219 | 76.3 | 68 | 2.60 | 2.41 | 30 | 2 | 2.7 | 2.2 | 4.1 |
| Walkerton town, St. Joseph County..... | 850 | 763 | 537 | 70.4 | 226 | 2.76 | 2.57 | 87 | 4 | 5.3 | 2.0 | 12.4 |
| Wallace town, Fountain County..... | 55 | 52 | 42 | 80.8 | 10 | 2.07 | 1.80 | 3 | 1 | 0.0 | 0.0 | 0.0 |
| Walton town, Cass County..... | 449 | 408 | 303 | 74.3 | 105 | 2.61 | 2.45 | 41 | 2 | 2.4 | 1.3 | 5.3 |
| Wanatah town, LaPorte County..... | 459 | 436 | 367 | 84.2 | 69 | 2.39 | 2.48 | 23 | 4 | 2.4 | 0.8 | 10.4 |
| Warren town, Huntington County..... | 600 | 515 | 376 | 73.0 | 139 | 2.48 | 2.19 | 85 | 6 | 9.2 | 4.7 | 19.5 |
| Warren Park town, Marion County..... | 1,023 | 814 | 255 | 31.3 | 559 | 2.30 | 1.60 | 209 | 2 | 18.7 | 2.6 | 24.5 |
| Warsaw city, Kosciusko County..... | 6,066 | 5,461 | 3,137 | 57.4 | 2,324 | 2.54 | 2.16 | 605 | 80 | 6.3 | 3.2 | 10.3 |
| Washington city, Daviess County..... | 5,067 | 4,558 | 2,757 | 60.5 | 1,801 | 2.45 | 2.40 | 509 | 39 | 5.2 | 3.5 | 7.8 |
| Waterloo town, DeKalb County..... | 942 | 809 | 597 | 73.8 | 212 | 2.75 | 2.83 | 133 | 3 | 8.6 | 4.0 | 19.6 |
| Waveland town, Montgomery County..... | 202 | 169 | 128 | 75.7 | 41 | 2.49 | 2.46 | 33 | 5 | 9.1 | 5.8 | 18.0 |
| Waynetown town, Montgomery County..... | 436 | 391 | 296 | 75.7 | 95 | 2.49 | 2.34 | 45 | 2 | 6.8 | 2.9 | 16.9 |
| West Baden Springs town, Orange County... | 303 | 251 | 156 | 62.2 | 95 | 2.44 | 2.04 | 52 | 4 | 8.3 | 6.5 | 11.2 |
| West College Corner town, Union County.... | 310 | 274 | 143 | 52.2 | 131 | 2.34 | 2.60 | 36 | 1 | 5.8 | 0.7 | 10.9 |
| Westfield town, Hamilton County..... | 11,209 | 10,490 | 8,644 | 82.4 | 1,846 | 2.94 | 2.44 | 719 | 62 | 4.4 | 2.5 | 12.2 |
| West Harrison town, Dearborn County..... | 174 | 136 | 61 | 44.9 | 75 | 2.43 | 1.88 | 38 | 2 | 15.3 | 3.2 | 23.0 |
| West Lafayette city, Tippecanoe County..... | 12,591 | 11,945 | 3,869 | 32.4 | 8,076 | 2.56 | 2.06 | 646 | 57 | 3.9 | 2.6 | 4.5 |
| West Lebanon town, Warren County..... | 327 | 287 | 191 | 66.6 | 96 | 2.55 | 2.45 | 40 | 1 | 4.9 | 2.5 | 9.3 |
| Westphalia CDP, Knox County..... | 103 | 90 | 69 | 76.7 | 21 | 2.42 | 1.67 | 13 | 0 | 1.1 | 0.0 | 4.3 |
| West Point CDP, Tippecanoe County..... | 229 | 215 | 183 | 85.1 | 32 | 2.77 | 2.75 | 14 | 1 | 1.3 | 1.1 | 3.0 |
| Westport town, Decatur County..... | 653 | 548 | 377 | 68.8 | 171 | 2.51 | 2.54 | 105 | 2 | 7.2 | 6.4 | 9.0 |
| West Terre Haute town, Vigo County..... | 975 | 839 | 559 | 66.6 | 280 | 2.73 | 2.54 | 136 | 0 | 5.6 | 2.3 | 11.7 |
| Westville town, LaPorte County..... | 1,186 | 1,093 | 862 | 78.9 | 231 | 2.42 | 2.55 | 93 | 4 | 5.5 | 1.8 | 17.2 |
| Wheatfield town, Jasper County..... | 353 | 322 | 212 | 65.8 | 110 | 2.68 | 2.58 | 31 | 0 | 5.0 | 0.9 | 11.8 |
| Wheatland town, Knox County..... | 220 | 191 | 131 | 68.6 | 60 | 2.47 | 2.60 | 29 | 2 | 4.4 | 2.9 | 7.7 |
| Wheeler CDP, Porter County..... | 184 | 167 | 135 | 80.8 | 32 | 2.65 | 2.66 | 17 | 1 | 4.6 | 4.9 | 3.0 |
| Whiteland town, Johnson County..... | 1,558 | 1,468 | 1,252 | 85.3 | 216 | 2.81 | 3.01 | 90 | 2 | 1.6 | 1.4 | 2.7 |
| Whitestown town, Boone County..... | 1,144 | 1,053 | 898 | 85.3 | 155 | 2.78 | 2.39 | 91 | 4 | 4.6 | 2.8 | 13.7 |
| Whitewater town, Wayne County..... | 36 | 35 | 28 | 80.0 | 7 | 2.39 | 2.29 | 1 | 0 | 0.0 | 0.0 | 0.0 |
| Whiting city, Lake County..... | 2,197 | 1,899 | 1,055 | 55.6 | 844 | 2.79 | 2.43 | 298 | 8 | 4.2 | 3.6 | 4.8 |
| Wilkinson town, Hancock County..... | 197 | 176 | 141 | 80.1 | 35 | 2.57 | 2.49 | 21 | 0 | 1.7 | 0.0 | 7.9 |
| Williams CDP, Lawrence County..... | 134 | 116 | 84 | 72.4 | 32 | 2.45 | 2.50 | 18 | 1 | 3.3 | 3.4 | 2.9 |
| Williams Creek town, Marion County..... | 155 | 146 | 139 | 95.2 | 7 | 2.80 | 2.57 | 9 | 3 | 1.3 | 1.4 | 0.0 |
| Williamsport town, Warren County..... | 852 | 766 | 528 | 68.9 | 238 | 2.44 | 2.22 | 86 | 2 | 3.4 | 1.5 | 7.3 |
| Winamac town, Pulaski County..... | 1,140 | 1,028 | 675 | 65.7 | 353 | 2.40 | 2.08 | 112 | 15 | 6.2 | 2.7 | 12.4 |
| Winchester city, Randolph County..... | 2,349 | 2,051 | 1,246 | 60.8 | 805 | 2.32 | 2.31 | 298 | 16 | 6.1 | 3.5 | 9.9 |
| Windfall City town, Tipton County..... | 324 | 279 | 205 | 73.5 | 74 | 2.55 | 2.51 | 45 | 1 | 7.0 | 4.2 | 13.8 |
| Winfield town, Lake County..... | 1,511 | 1,427 | 1,289 | 90.3 | 138 | 3.03 | 2.67 | 84 | 3 | 3.7 | 3.3 | 7.4 |
| Wingate town, Montgomery County..... | 128 | 114 | 86 | 75.4 | 28 | 2.40 | 2.04 | 14 | 0 | 4.0 | 2.1 | 9.7 |
| Winona Lake town, Kosciusko County..... | 1,786 | 1,569 | 1,063 | 67.8 | 506 | 2.86 | 2.12 | 217 | 84 | 5.7 | 2.3 | 12.1 |
| Winslow town, Pike County..... | 397 | 333 | 243 | 73.0 | 90 | 2.46 | 2.87 | 64 | 1 | 8.0 | 5.8 | 13.3 |
| Wolcott town, White County..... | 428 | 385 | 281 | 73.0 | 104 | 2.64 | 2.48 | 43 | 1 | 5.8 | 3.4 | 11.8 |

Table 12.

Housing Occupancy and Tenure: 2010—Con.

[For information on confidentiality protection, nonsampling error, and definitions, see Selected Appendixes at <www.census.gov/prod/cen2010/cph-1-a.pdf>]

| State County Place | Total housing units | Occupied housing units | | | | | | Vacant housing units | | | | |
|---|---------------------------|------------------------|----------------|--|--------------------|-----------------------------|------------------------------|----------------------|--|----------------------|----------------|--------|
| | | Total | Owner occupied | | Renter occupied | Average household size | | Total | For seasonal, recrea- tional, or occasional use | Vacancy rate | | |
| | | | Number | Percent of occupied housing units | | Owner- occupied units | Renter- occupied units | | | Available housing | Home- owner | Rental |
| | | | | | | | | | | | | |
| PLACE-Con. | | | | | | | | | | | | |
| Wolcottville town..... | 434 | 369 | 215 | 58.3 | 154 | 2.68 | 2.73 | 65 | 2 | 12.1 | 6.1 | 19.3 |
| LaGrange County (part)..... | 211 | 182 | 101 | 55.5 | 81 | 2.81 | 2.28 | 29 | 1 | 11.2 | 6.4 | 16.5 |
| Noble County (part)..... | 223 | 187 | 114 | 61.0 | 73 | 2.57 | 3.23 | 36 | 1 | 12.9 | 5.7 | 22.1 |
| Woodburn city, Allen County..... | 633 | 585 | 471 | 80.5 | 114 | 2.61 | 2.57 | 48 | 2 | 4.9 | 3.1 | 11.6 |
| Woodlawn Heights town, Madison County.... | 36 | 34 | 30 | 88.2 | 4 | 2.40 | 1.75 | 2 | 1 | 0.0 | 0.0 | 0.0 |
| Worthington town, Greene County..... | 716 | 625 | 444 | 71.0 | 181 | 2.39 | 2.22 | 91 | 7 | 5.0 | 2.5 | 10.8 |
| Wynnedale town, Marion County..... | 99 | 96 | 93 | 96.9 | 3 | 2.42 | 2.00 | 3 | 0 | 1.0 | 1.1 | 0.0 |
| Yeoman town, Carroll County..... | 54 | 51 | 41 | 80.4 | 10 | 2.46 | 3.80 | 3 | 1 | 0.0 | 0.0 | 0.0 |
| Yorktown town, Delaware County..... | 3,929 | 3,648 | 2,945 | 80.7 | 703 | 2.59 | 2.40 | 281 | 19 | 4.4 | 3.2 | 8.8 |
| Zanesville town..... | 239 | 229 | 197 | 86.0 | 32 | 2.58 | 2.88 | 10 | 1 | 2.1 | 2.0 | 3.0 |
| Allen County (part)..... | 49 | 48 | 45 | 93.8 | 3 | 2.56 | 4.00 | 1 | 0 | 2.0 | 2.2 | 0.0 |
| Wells County (part)..... | 190 | 181 | 152 | 84.0 | 29 | 2.59 | 2.76 | 9 | 1 | 2.2 | 1.9 | 3.3 |
| Zionsville town, Boone County..... | 5,539 | 5,129 | 3,975 | 77.5 | 1,154 | 3.02 | 1.81 | 410 | 49 | 5.6 | 2.1 | 16.0 |

Table 13.

Occupied Housing Units (Households) by Race and Hispanic or Latino Origin of Householder: 2010

[For information on confidentiality protection, nonsampling error, and definitions, see Selected Appendixes at <www.census.gov/prod/cen2010/cph-1-a.pdf>]

| State County County Subdivision Place | Total occupied housing units | Race of householder | | | | | | | Two or More Races | House- holder Hispanic or Latino (of any race) | House- holder White alone, not Hispanic or Latino |
|--|---------------------------------------|---------------------|---------------------------------|---|--------|--|--------------------|--------|-------------------------|--|--|
| | | One race | | | | | | | | | |
| | | White | Black or African American | American Indian and Alaska Native | Asian | Native Hawaiian and Other Pacific Islander | Some Other Race | | | | |
| Indiana..... | 2,502,154 | 2,171,176 | 220,246 | 6,912 | 32,567 | 688 | 43,842 | 26,723 | 99,136 | 2,123,443 | |
| Adams County..... | 12,011 | 11,725 | 25 | 23 | 24 | 3 | 159 | 52 | 385 | 11,511 | |
| Blue Creek township..... | 320 | 319 | 0 | 0 | 0 | 1 | 0 | 0 | 0 | 319 | |
| French township..... | 278 | 275 | 0 | 1 | 1 | 0 | 1 | 0 | 2 | 274 | |
| Hartford township..... | 273 | 268 | 1 | 0 | 0 | 0 | 0 | 4 | 1 | 267 | |
| Jefferson township..... | 230 | 228 | 0 | 0 | 1 | 0 | 1 | 0 | 1 | 228 | |
| Kirkland township..... | 294 | 293 | 0 | 0 | 0 | 0 | 1 | 0 | 2 | 292 | |
| Monroe township..... | 1,416 | 1,398 | 0 | 2 | 3 | 0 | 8 | 5 | 26 | 1,382 | |
| Berne city (part)..... | 590 | 575 | 0 | 1 | 3 | 0 | 6 | 5 | 19 | 564 | |
| Monroe town (part)..... | 250 | 250 | 0 | 0 | 0 | 0 | 0 | 0 | 4 | 246 | |
| Preble township..... | 395 | 390 | 0 | 0 | 0 | 0 | 5 | 0 | 8 | 387 | |
| Root township..... | 1,785 | 1,732 | 4 | 7 | 3 | 1 | 23 | 15 | 61 | 1,697 | |
| Decatur city (part)..... | 744 | 716 | 3 | 2 | 2 | 1 | 14 | 6 | 37 | 694 | |
| St. Marys township..... | 442 | 435 | 0 | 0 | 0 | 0 | 2 | 5 | 4 | 434 | |
| Union township..... | 347 | 341 | 0 | 1 | 0 | 0 | 4 | 1 | 6 | 339 | |
| Wabash township..... | 2,142 | 2,095 | 8 | 4 | 8 | 0 | 20 | 7 | 42 | 2,072 | |
| Berne city (part)..... | 1,030 | 1,008 | 3 | 2 | 6 | 0 | 8 | 3 | 19 | 997 | |
| Geneva town..... | 570 | 554 | 2 | 1 | 2 | 0 | 9 | 2 | 17 | 545 | |
| Washington township..... | 4,089 | 3,951 | 12 | 8 | 8 | 1 | 94 | 15 | 232 | 3,820 | |
| Decatur city (part)..... | 3,267 | 3,140 | 11 | 7 | 7 | 1 | 89 | 12 | 208 | 3,027 | |
| Monroe town (part)..... | 60 | 60 | 0 | 0 | 0 | 0 | 0 | 0 | 2 | 58 | |
| Allen County..... | 137,851 | 114,013 | 15,762 | 504 | 2,761 | 56 | 2,769 | 1,986 | 5,980 | 111,389 | |
| Aboite township..... | 13,513 | 12,433 | 462 | 28 | 392 | 5 | 77 | 116 | 275 | 12,260 | |
| Fort Wayne city (part)..... | 9,935 | 9,198 | 317 | 18 | 257 | 5 | 62 | 78 | 206 | 9,072 | |
| Adams township..... | 12,156 | 8,021 | 3,140 | 50 | 484 | 8 | 251 | 202 | 537 | 7,810 | |
| Fort Wayne city (part)..... | 6,124 | 2,308 | 2,965 | 22 | 467 | 5 | 212 | 145 | 404 | 2,166 | |
| New Haven city (part)..... | 5,311 | 5,042 | 146 | 25 | 14 | 2 | 29 | 53 | 116 | 4,980 | |
| Cedar Creek township..... | 4,141 | 4,042 | 24 | 11 | 24 | 0 | 10 | 30 | 31 | 4,026 | |
| Grabill town..... | 403 | 394 | 1 | 2 | 3 | 0 | 0 | 3 | 2 | 392 | |
| Leo-Cedarville town..... | 1,187 | 1,163 | 1 | 2 | 6 | 0 | 5 | 10 | 10 | 1,159 | |
| Eel River township..... | 1,306 | 1,280 | 3 | 4 | 10 | 0 | 4 | 5 | 17 | 1,268 | |
| Huntertown town (part)..... | 262 | 248 | 2 | 3 | 8 | 0 | 1 | 0 | 4 | 245 | |
| Jackson township..... | 189 | 187 | 0 | 0 | 0 | 0 | 0 | 2 | 1 | 186 | |
| Jefferson township..... | 823 | 812 | 2 | 2 | 0 | 0 | 3 | 4 | 6 | 809 | |
| New Haven city (part)..... | 131 | 131 | 0 | 0 | 0 | 0 | 0 | 0 | 0 | 131 | |
| Lafayette township..... | 1,197 | 1,145 | 30 | 7 | 3 | 0 | 5 | 7 | 21 | 1,131 | |
| Zanesville town (part)..... | 48 | 47 | 0 | 1 | 0 | 0 | 0 | 0 | 1 | 46 | |
| Lake township..... | 901 | 870 | 4 | 11 | 4 | 1 | 3 | 8 | 12 | 863 | |
| Madison township..... | 644 | 637 | 1 | 3 | 0 | 0 | 2 | 1 | 5 | 634 | |
| Hoagland CDP (part)..... | 194 | 193 | 0 | 1 | 0 | 0 | 0 | 0 | 0 | 193 | |
| Marion township..... | 1,486 | 1,448 | 16 | 4 | 3 | 3 | 5 | 7 | 18 | 1,436 | |
| Hoagland CDP (part)..... | 127 | 126 | 0 | 0 | 0 | 0 | 0 | 1 | 1 | 125 | |
| Maumee township..... | 956 | 946 | 0 | 2 | 1 | 1 | 4 | 2 | 7 | 943 | |
| Woodburn city..... | 585 | 578 | 0 | 1 | 1 | 1 | 3 | 1 | 6 | 575 | |
| Milan township..... | 1,073 | 1,060 | 2 | 2 | 0 | 0 | 3 | 6 | 9 | 1,056 | |
| Fort Wayne city (part)..... | 8 | 6 | 0 | 0 | 0 | 0 | 0 | 2 | 1 | 6 | |
| Monroe township..... | 750 | 739 | 1 | 0 | 0 | 1 | 3 | 6 | 8 | 735 | |
| Monroeville town..... | 491 | 486 | 0 | 0 | 0 | 1 | 2 | 2 | 6 | 482 | |
| Perry township..... | 9,927 | 9,406 | 173 | 19 | 197 | 2 | 60 | 70 | 171 | 9,306 | |
| Fort Wayne city (part)..... | 3,658 | 3,445 | 65 | 8 | 92 | 1 | 22 | 25 | 60 | 3,410 | |
| Huntertown town (part)..... | 1,464 | 1,392 | 20 | 6 | 14 | 0 | 13 | 19 | 27 | 1,382 | |
| Pleasant township..... | 1,243 | 1,111 | 78 | 4 | 3 | 0 | 27 | 20 | 53 | 1,091 | |
| Fort Wayne city (part)..... | 20 | 20 | 0 | 0 | 0 | 0 | 0 | 0 | 0 | 20 | |
| St. Joseph township..... | 29,375 | 26,026 | 2,087 | 80 | 562 | 9 | 249 | 362 | 769 | 25,587 | |
| Fort Wayne city (part)..... | 26,902 | 23,756 | 2,004 | 74 | 530 | 9 | 194 | 335 | 654 | 23,365 | |
| New Haven city (part)..... | 397 | 372 | 18 | 0 | 3 | 0 | 2 | 2 | 7 | 367 | |
| Scipio township..... | 148 | 145 | 0 | 1 | 0 | 0 | 0 | 2 | 1 | 145 | |
| Springfield township..... | 1,297 | 1,281 | 4 | 2 | 0 | 0 | 4 | 6 | 16 | 1,271 | |
| Harlan CDP..... | 575 | 566 | 1 | 1 | 0 | 0 | 4 | 3 | 11 | 560 | |
| Washington township..... | 15,275 | 13,242 | 912 | 54 | 484 | 4 | 349 | 230 | 712 | 12,929 | |
| Fort Wayne city (part)..... | 14,054 | 12,156 | 842 | 49 | 453 | 4 | 324 | 226 | 675 | 11,859 | |
| Wayne township..... | 41,451 | 29,182 | 8,823 | 220 | 594 | 22 | 1,710 | 900 | 3,311 | 27,903 | |
| Fort Wayne city (part)..... | 40,884 | 28,692 | 8,763 | 217 | 591 | 22 | 1,702 | 897 | 3,297 | 27,419 | |
| Bartholomew County..... | 29,860 | 27,398 | 552 | 70 | 1,001 | 16 | 589 | 234 | 1,134 | 26,920 | |
| Camp Atterbury UT..... | 2 | 1 | 0 | 0 | 0 | 0 | 0 | 1 | 0 | 1 | |
| Clay township..... | 1,211 | 1,133 | 14 | 3 | 18 | 1 | 35 | 7 | 66 | 1,105 | |
| Columbus city (part)..... | 240 | 222 | 0 | 0 | 14 | 0 | 3 | 1 | 8 | 216 | |
| Clifty township..... | 375 | 366 | 3 | 0 | 2 | 0 | 2 | 2 | 3 | 365 | |
| Columbus township..... | 18,432 | 16,472 | 464 | 46 | 927 | 11 | 343 | 169 | 722 | 16,140 | |
| Columbus city (part)..... | 17,068 | 15,226 | 450 | 45 | 911 | 11 | 259 | 166 | 615 | 14,916 | |
| Fiat Rock township..... | 599 | 593 | 0 | 2 | 1 | 0 | 0 | 3 | 2 | 591 | |
| Clifford town..... | 94 | 93 | 0 | 1 | 0 | 0 | 0 | 0 | 1 | 92 | |
| Columbus city (part)..... | 0 | 0 | 0 | 0 | 0 | 0 | 0 | 0 | 0 | 0 | |
| German township..... | 2,602 | 2,366 | 28 | 10 | 12 | 2 | 166 | 18 | 262 | 2,279 | |
| Columbus city (part)..... | 0 | 0 | 0 | 0 | 0 | 0 | 0 | 0 | 0 | 0 | |
| Edinburgh town (part)..... | 145 | 143 | 1 | 0 | 1 | 0 | 0 | 0 | 1 | 142 | |

Table 13.

Occupied Housing Units (Households) by Race and Hispanic or Latino Origin of Householder: 2010—Con.

[For information on confidentiality protection, nonsampling error, and definitions, see Selected Appendixes at <www.census.gov/prod/cen2010/cph-1-a.pdf>]

| State County County Subdivision Place | Total occupied housing units | Race of householder | | | | | | | Two or More Races | House- holder Hispanic or Latino (of any race) | House- holder White alone, not Hispanic or Latino |
|--|---------------------------------------|---------------------|---------------------------------|---|-------|--|--------------------|-----|-------------------------|--|--|
| | | One race | | | | | | | | | |
| | | White | Black or African American | American Indian and Alaska Native | Asian | Native Hawaiian and Other Pacific Islander | Some Other Race | | | | |
| Bartholomew County—Con. | | | | | | | | | | | |
| German township—Con. | | | | | | | | | | | |
| Taylorville CDP..... | 361 | 349 | 5 | 2 | 1 | 0 | 4 | 0 | 5 | 348 | |
| Harrison township..... | 1,384 | 1,332 | 10 | 2 | 33 | 0 | 3 | 4 | 11 | 1,324 | |
| Columbus city (part)..... | 269 | 234 | 7 | 0 | 26 | 0 | 2 | 0 | 6 | 229 | |
| Haw Creek township..... | 1,410 | 1,387 | 6 | 1 | 3 | 0 | 2 | 11 | 13 | 1,378 | |
| Hartsville town..... | 132 | 128 | 2 | 0 | 0 | 0 | 0 | 2 | 1 | 127 | |
| Hope town..... | 787 | 772 | 4 | 1 | 2 | 0 | 1 | 7 | 11 | 764 | |
| Jackson township..... | 350 | 348 | 0 | 1 | 0 | 0 | 1 | 0 | 1 | 348 | |
| Ohio township..... | 694 | 686 | 0 | 1 | 2 | 1 | 2 | 2 | 5 | 683 | |
| Rock Creek township..... | 535 | 526 | 6 | 0 | 1 | 0 | 0 | 2 | 1 | 526 | |
| Sand Creek township..... | 864 | 821 | 7 | 2 | 0 | 0 | 29 | 5 | 34 | 817 | |
| Elizabethtown town..... | 174 | 163 | 1 | 0 | 0 | 0 | 10 | 0 | 13 | 161 | |
| Wayne township..... | 1,402 | 1,367 | 14 | 2 | 2 | 1 | 6 | 10 | 14 | 1,363 | |
| Columbus city (part)..... | 210 | 194 | 9 | 0 | 1 | 1 | 1 | 4 | 2 | 194 | |
| Jonesville town..... | 77 | 73 | 0 | 1 | 0 | 0 | 1 | 2 | 2 | 73 | |
| Benton County..... | 3,479 | 3,393 | 11 | 4 | 2 | 2 | 43 | 24 | 94 | 3,351 | |
| Bolivar township..... | 497 | 491 | 2 | 0 | 0 | 0 | 1 | 3 | 5 | 488 | |
| Otterbein town (part)..... | 366 | 361 | 1 | 0 | 0 | 0 | 1 | 3 | 5 | 358 | |
| Center township..... | 1,095 | 1,072 | 5 | 1 | 2 | 0 | 6 | 9 | 21 | 1,061 | |
| Fowler town..... | 935 | 914 | 5 | 1 | 2 | 0 | 5 | 8 | 18 | 904 | |
| Gilboa township..... | 88 | 88 | 0 | 0 | 0 | 0 | 0 | 0 | 0 | 88 | |
| Grant township..... | 424 | 401 | 2 | 1 | 0 | 1 | 16 | 3 | 28 | 390 | |
| Boswell town..... | 310 | 290 | 1 | 1 | 0 | 0 | 16 | 2 | 26 | 281 | |
| Hickory Grove township..... | 151 | 135 | 1 | 0 | 0 | 0 | 14 | 1 | 26 | 124 | |
| Ambia town..... | 78 | 65 | 0 | 0 | 0 | 0 | 13 | 0 | 24 | 54 | |
| Oak Grove township..... | 634 | 628 | 0 | 2 | 0 | 0 | 1 | 3 | 3 | 626 | |
| Oxford town..... | 479 | 475 | 0 | 2 | 0 | 0 | 0 | 2 | 1 | 474 | |
| Parish Grove township..... | 92 | 88 | 0 | 0 | 0 | 1 | 2 | 1 | 3 | 88 | |
| Pine township..... | 105 | 103 | 0 | 0 | 0 | 0 | 1 | 1 | 2 | 102 | |
| Richland township..... | 221 | 218 | 0 | 0 | 0 | 0 | 2 | 1 | 5 | 215 | |
| Earl Park town..... | 147 | 145 | 0 | 0 | 0 | 0 | 1 | 1 | 3 | 143 | |
| Union township..... | 100 | 99 | 0 | 0 | 0 | 0 | 0 | 1 | 0 | 99 | |
| York township..... | 72 | 70 | 1 | 0 | 0 | 0 | 0 | 1 | 1 | 70 | |
| Blackford County..... | 5,236 | 5,160 | 10 | 9 | 5 | 0 | 8 | 44 | 38 | 5,133 | |
| Harrison township..... | 1,047 | 1,031 | 3 | 3 | 1 | 0 | 2 | 7 | 8 | 1,025 | |
| Montpelier city..... | 708 | 697 | 3 | 2 | 0 | 0 | 1 | 5 | 5 | 693 | |
| Jackson township..... | 511 | 509 | 0 | 0 | 0 | 0 | 1 | 1 | 2 | 508 | |
| Dunkirk city (part)..... | 56 | 56 | 0 | 0 | 0 | 0 | 0 | 0 | 0 | 56 | |
| Licking township..... | 3,333 | 3,279 | 5 | 5 | 4 | 0 | 4 | 36 | 27 | 3,259 | |
| Hartford City city..... | 2,666 | 2,616 | 4 | 4 | 3 | 0 | 4 | 35 | 24 | 2,599 | |
| Shamrock Lakes town..... | 94 | 94 | 0 | 0 | 0 | 0 | 0 | 0 | 0 | 94 | |
| Washington township..... | 345 | 341 | 2 | 1 | 0 | 0 | 1 | 0 | 1 | 341 | |
| Boone County..... | 21,149 | 20,403 | 172 | 38 | 283 | 3 | 94 | 156 | 322 | 20,192 | |
| Center township..... | 7,285 | 7,120 | 22 | 17 | 24 | 1 | 44 | 57 | 126 | 7,044 | |
| Lebanon city (part)..... | 6,378 | 6,223 | 21 | 16 | 22 | 1 | 42 | 53 | 121 | 6,150 | |
| Ulen town..... | 49 | 49 | 0 | 0 | 0 | 0 | 0 | 0 | 0 | 49 | |
| Clinton township..... | 323 | 315 | 1 | 1 | 2 | 0 | 1 | 3 | 4 | 313 | |
| Eagle township..... | 7,694 | 7,237 | 129 | 9 | 238 | 1 | 30 | 50 | 133 | 7,138 | |
| Whitestown town (part)..... | 352 | 294 | 21 | 1 | 31 | 0 | 1 | 4 | 12 | 285 | |
| Zionsville town (part)..... | 5,129 | 4,867 | 78 | 5 | 127 | 1 | 17 | 34 | 78 | 4,808 | |
| Harrison township..... | 271 | 268 | 1 | 0 | 0 | 0 | 0 | 2 | 1 | 267 | |
| Jackson township..... | 1,027 | 1,017 | 1 | 1 | 2 | 0 | 3 | 3 | 6 | 1,014 | |
| Advance town..... | 161 | 157 | 1 | 1 | 1 | 0 | 1 | 0 | 1 | 157 | |
| Jamestown town (part)..... | 385 | 385 | 0 | 0 | 0 | 0 | 0 | 0 | 1 | 384 | |
| Jefferson township..... | 515 | 512 | 1 | 0 | 0 | 0 | 1 | 1 | 3 | 510 | |
| Marion township..... | 472 | 459 | 2 | 1 | 0 | 1 | 2 | 7 | 2 | 458 | |
| Perry township..... | 431 | 423 | 0 | 1 | 1 | 0 | 1 | 5 | 4 | 420 | |
| Lebanon city (part)..... | 55 | 52 | 0 | 1 | 0 | 0 | 1 | 1 | 1 | 52 | |
| Whitestown town (part)..... | 64 | 63 | 0 | 0 | 0 | 0 | 0 | 1 | 0 | 63 | |
| Sugar Creek township..... | 837 | 831 | 1 | 2 | 0 | 0 | 1 | 2 | 4 | 828 | |
| Thorntown town..... | 556 | 553 | 0 | 2 | 0 | 0 | 1 | 0 | 4 | 550 | |
| Union township..... | 827 | 803 | 4 | 1 | 9 | 0 | 3 | 7 | 12 | 794 | |
| Washington township..... | 515 | 503 | 0 | 3 | 0 | 0 | 1 | 8 | 7 | 501 | |
| Worth township..... | 952 | 915 | 10 | 2 | 7 | 0 | 7 | 11 | 20 | 905 | |
| Lebanon city (part)..... | 0 | 0 | 0 | 0 | 0 | 0 | 0 | 0 | 0 | 0 | |
| Whitestown town (part)..... | 637 | 609 | 8 | 0 | 7 | 0 | 6 | 7 | 18 | 599 | |
| Zionsville town (part)..... | 0 | 0 | 0 | 0 | 0 | 0 | 0 | 0 | 0 | 0 | |
| Brown County..... | 6,199 | 6,104 | 11 | 22 | 6 | 0 | 11 | 45 | 50 | 6,070 | |
| Hamblen township..... | 1,697 | 1,677 | 2 | 7 | 1 | 0 | 0 | 10 | 10 | 1,668 | |
| Cordry Sweetwater Lakes CDP..... | 494 | 489 | 1 | 3 | 0 | 0 | 0 | 1 | 1 | 488 | |
| Jackson township..... | 1,617 | 1,591 | 2 | 5 | 4 | 0 | 3 | 12 | 11 | 1,583 | |
| Van Buren township..... | 776 | 764 | 1 | 0 | 1 | 0 | 4 | 6 | 11 | 758 | |
| Washington township..... | 2,109 | 2,072 | 6 | 10 | 0 | 0 | 4 | 17 | 18 | 2,061 | |
| Nashville town..... | 359 | 353 | 1 | 1 | 0 | 0 | 1 | 3 | 3 | 351 | |

Table 13.

Occupied Housing Units (Households) by Race and Hispanic or Latino Origin of Householder: 2010—Con.

[For information on confidentiality protection, nonsampling error, and definitions, see Selected Appendixes at <www.census.gov/prod/cen2010/cph-1-a.pdf>]

| State County County Subdivision Place | Total occupied housing units | Race of householder | | | | | | | Two or More Races | House- holder Hispanic or Latino (of any race) | House- holder White alone, not Hispanic or Latino |
|--|---------------------------------------|---------------------|---------------------------------|---|-------|--|--------------------|-----|-------------------------|--|--|
| | | One race | | | | | | | | | |
| | | White | Black or African American | American Indian and Alaska Native | Asian | Native Hawaiian and Other Pacific Islander | Some Other Race | | | | |
| Carroll County..... | 7,900 | 7,735 | 16 | 15 | 2 | 1 | 89 | 42 | 175 | 7,658 | |
| Adams township..... | 194 | 191 | 0 | 0 | 0 | 0 | 1 | 2 | 2 | 190 | |
| Burlington township..... | 687 | 681 | 0 | 1 | 0 | 0 | 3 | 2 | 7 | 677 | |
| Burlington town..... | 258 | 258 | 0 | 0 | 0 | 0 | 0 | 0 | 2 | 256 | |
| Carrollton township..... | 224 | 223 | 0 | 0 | 0 | 0 | 0 | 1 | 0 | 223 | |
| Clay township..... | 446 | 442 | 0 | 0 | 0 | 0 | 1 | 3 | 2 | 441 | |
| Deer Creek township..... | 1,771 | 1,688 | 7 | 5 | 1 | 0 | 52 | 18 | 99 | 1,647 | |
| Delphi city..... | 1,135 | 1,070 | 4 | 2 | 1 | 0 | 43 | 15 | 84 | 1,035 | |
| Democrat township..... | 328 | 323 | 0 | 1 | 0 | 0 | 3 | 1 | 4 | 323 | |
| Jackson township..... | 505 | 502 | 0 | 0 | 0 | 0 | 0 | 3 | 0 | 502 | |
| Camden town..... | 249 | 247 | 0 | 0 | 0 | 0 | 0 | 2 | 0 | 247 | |
| Jefferson township..... | 901 | 884 | 0 | 5 | 0 | 0 | 11 | 1 | 18 | 877 | |
| Yeoman town..... | 51 | 51 | 0 | 0 | 0 | 0 | 0 | 0 | 0 | 51 | |
| Liberty township..... | 176 | 176 | 0 | 0 | 0 | 0 | 0 | 0 | 1 | 175 | |
| Madison township..... | 164 | 159 | 2 | 0 | 0 | 0 | 2 | 1 | 3 | 158 | |
| Monroe township..... | 1,134 | 1,115 | 4 | 0 | 1 | 0 | 9 | 5 | 22 | 1,104 | |
| Flora town..... | 858 | 844 | 3 | 0 | 0 | 0 | 7 | 4 | 17 | 834 | |
| Rock Creek township..... | 171 | 170 | 0 | 0 | 0 | 0 | 1 | 0 | 1 | 170 | |
| Tippecanoe township..... | 955 | 940 | 3 | 3 | 0 | 0 | 6 | 3 | 14 | 932 | |
| Washington township..... | 244 | 241 | 0 | 0 | 0 | 1 | 0 | 2 | 2 | 239 | |
| Cass County..... | 14,858 | 13,774 | 142 | 66 | 110 | 6 | 620 | 140 | 1,105 | 13,385 | |
| Adams township..... | 345 | 339 | 0 | 1 | 0 | 0 | 2 | 3 | 4 | 337 | |
| Bethlehem township..... | 319 | 313 | 0 | 0 | 1 | 0 | 3 | 2 | 5 | 312 | |
| Boone township..... | 581 | 575 | 0 | 2 | 0 | 0 | 1 | 3 | 3 | 573 | |
| Royal Center town..... | 342 | 339 | 0 | 1 | 0 | 0 | 0 | 2 | 2 | 337 | |
| Clay township..... | 1,100 | 1,066 | 9 | 3 | 6 | 0 | 7 | 9 | 16 | 1,059 | |
| Logansport city (part)..... | 181 | 166 | 5 | 0 | 3 | 0 | 2 | 5 | 5 | 165 | |
| Clinton township..... | 208 | 199 | 2 | 1 | 0 | 0 | 5 | 1 | 5 | 199 | |
| Logansport city (part)..... | 0 | 0 | 0 | 0 | 0 | 0 | 0 | 0 | 0 | 0 | |
| Deer Creek township..... | 349 | 346 | 0 | 0 | 0 | 0 | 0 | 3 | 2 | 344 | |
| Eel township..... | 7,029 | 6,160 | 120 | 46 | 85 | 4 | 531 | 83 | 927 | 5,849 | |
| Logansport city (part)..... | 6,620 | 5,790 | 117 | 44 | 81 | 4 | 506 | 78 | 887 | 5,489 | |
| Harrison township..... | 309 | 307 | 0 | 0 | 0 | 0 | 1 | 1 | 3 | 305 | |
| Jackson township..... | 1,142 | 1,122 | 2 | 4 | 1 | 0 | 2 | 11 | 13 | 1,111 | |
| Galveston town..... | 553 | 544 | 2 | 2 | 0 | 0 | 1 | 4 | 7 | 538 | |
| Grissom AFB CDP (part)..... | 0 | 0 | 0 | 0 | 0 | 0 | 0 | 0 | 0 | 0 | |
| Jefferson township..... | 561 | 552 | 0 | 3 | 0 | 0 | 2 | 4 | 7 | 548 | |
| Miami township..... | 521 | 501 | 4 | 2 | 7 | 0 | 5 | 2 | 8 | 499 | |
| Noble township..... | 791 | 765 | 1 | 3 | 0 | 0 | 17 | 5 | 33 | 753 | |
| Logansport city (part)..... | 73 | 71 | 0 | 0 | 0 | 0 | 1 | 1 | 1 | 71 | |
| Tipton township..... | 961 | 932 | 2 | 1 | 2 | 0 | 17 | 7 | 33 | 916 | |
| Onward town..... | 39 | 38 | 0 | 0 | 1 | 0 | 0 | 0 | 0 | 38 | |
| Walton town..... | 408 | 386 | 1 | 1 | 0 | 0 | 14 | 6 | 27 | 374 | |
| Washington township..... | 642 | 597 | 2 | 0 | 8 | 2 | 27 | 6 | 46 | 580 | |
| Logansport city (part)..... | 3 | 3 | 0 | 0 | 0 | 0 | 0 | 0 | 0 | 3 | |
| Clark County..... | 44,248 | 39,675 | 2,997 | 121 | 274 | 19 | 700 | 462 | 1,314 | 39,147 | |
| Bethlehem township..... | 118 | 116 | 0 | 1 | 0 | 0 | 1 | 0 | 3 | 114 | |
| Carr township..... | 1,265 | 1,238 | 7 | 1 | 7 | 2 | 3 | 7 | 12 | 1,228 | |
| Charlestown township..... | 4,984 | 4,711 | 98 | 16 | 12 | 2 | 100 | 45 | 158 | 4,661 | |
| Charlestown city (part)..... | 2,884 | 2,696 | 54 | 10 | 3 | 1 | 89 | 31 | 140 | 2,654 | |
| Jeffersonville city (part)..... | 299 | 280 | 14 | 0 | 1 | 0 | 4 | 0 | 4 | 279 | |
| Jeffersonville township..... | 25,058 | 21,266 | 2,684 | 72 | 194 | 13 | 497 | 332 | 935 | 20,898 | |
| Clarksville town (part)..... | 8,240 | 7,255 | 501 | 27 | 43 | 4 | 314 | 96 | 497 | 7,098 | |
| Jeffersonville city (part)..... | 16,644 | 13,846 | 2,180 | 45 | 151 | 9 | 179 | 234 | 432 | 13,637 | |
| Monroe township..... | 1,975 | 1,946 | 2 | 3 | 5 | 0 | 4 | 15 | 7 | 1,944 | |
| Henryville CDP..... | 726 | 714 | 0 | 0 | 3 | 0 | 4 | 5 | 6 | 713 | |
| Oregon township..... | 635 | 626 | 4 | 1 | 1 | 0 | 3 | 0 | 3 | 626 | |
| Owen township..... | 362 | 356 | 0 | 0 | 0 | 0 | 2 | 4 | 2 | 356 | |
| Silver Creek township..... | 4,531 | 4,362 | 42 | 15 | 27 | 1 | 60 | 24 | 123 | 4,308 | |
| Clarksville town (part)..... | 935 | 902 | 13 | 2 | 12 | 1 | 3 | 2 | 15 | 891 | |
| Sellersburg town..... | 2,443 | 2,343 | 19 | 11 | 6 | 0 | 48 | 16 | 88 | 2,310 | |
| Union township..... | 1,339 | 1,305 | 17 | 1 | 6 | 1 | 3 | 6 | 13 | 1,294 | |
| Memphis CDP..... | 278 | 268 | 7 | 0 | 0 | 0 | 2 | 1 | 2 | 267 | |
| Utica township..... | 2,257 | 2,054 | 143 | 5 | 20 | 0 | 13 | 22 | 39 | 2,029 | |
| Charlestown city (part)..... | 0 | 0 | 0 | 0 | 0 | 0 | 0 | 0 | 0 | 0 | |
| Jeffersonville city (part)..... | 1,637 | 1,467 | 125 | 2 | 16 | 0 | 10 | 17 | 33 | 1,444 | |
| Utica town..... | 328 | 303 | 14 | 2 | 3 | 0 | 3 | 3 | 6 | 301 | |
| Washington township..... | 668 | 660 | 0 | 1 | 0 | 0 | 2 | 5 | 3 | 659 | |
| New Washington CDP..... | 238 | 236 | 0 | 0 | 0 | 0 | 0 | 2 | 1 | 235 | |
| Wood township..... | 1,056 | 1,035 | 0 | 5 | 2 | 0 | 12 | 2 | 16 | 1,030 | |
| Borden town..... | 321 | 319 | 0 | 0 | 0 | 0 | 1 | 1 | 4 | 315 | |
| Clay County..... | 10,447 | 10,292 | 33 | 21 | 11 | 6 | 20 | 64 | 59 | 10,256 | |
| Brazil township..... | 3,363 | 3,294 | 21 | 4 | 7 | 2 | 10 | 25 | 25 | 3,282 | |
| Brazil city (part)..... | 3,021 | 2,957 | 21 | 4 | 7 | 2 | 9 | 21 | 24 | 2,945 | |
| Cass township..... | 122 | 120 | 0 | 1 | 0 | 0 | 0 | 1 | 0 | 120 | |
| Dick Johnson township..... | 556 | 551 | 2 | 1 | 0 | 0 | 1 | 1 | 2 | 550 | |

Table 13.

Occupied Housing Units (Households) by Race and Hispanic or Latino Origin of Householder: 2010—Con.

[For information on confidentiality protection, nonsampling error, and definitions, see Selected Appendixes at <www.census.gov/prod/cen2010/cph-1-a.pdf>]

| State County County Subdivision Place | Total occupied housing units | Race of householder | | | | | | | Two or More Races | House- holder Hispanic or Latino (of any race) | House- holder White alone, not Hispanic or Latino |
|--|---------------------------------------|---------------------|---------------------------------|---|-------|--|--------------------|----|-------------------------|--|--|
| | | One race | | | | | | | | | |
| | | White | Black or African American | American Indian and Alaska Native | Asian | Native Hawaiian and Other Pacific Islander | Some Other Race | | | | |
| Clay County—Con. | | | | | | | | | | | |
| Dick Johnson township—Con. | | | | | | | | | | | |
| Brazil city (part)..... | 2 | 2 | 0 | 0 | 0 | 0 | 0 | 0 | 0 | 0 | 2 |
| Harrison township..... | 884 | 876 | 0 | 1 | 0 | 0 | 0 | 7 | 6 | 870 | |
| Clay City town..... | 361 | 359 | 0 | 0 | 0 | 0 | 0 | 2 | 3 | 356 | |
| Jackson township..... | 1,060 | 1,053 | 0 | 1 | 1 | 1 | 1 | 3 | 4 | 1,050 | |
| Brazil city (part)..... | 128 | 127 | 0 | 0 | 1 | 0 | 0 | 0 | 0 | 127 | |
| Lewis township..... | 556 | 543 | 0 | 4 | 0 | 0 | 1 | 8 | 3 | 541 | |
| Coalmont CDP..... | 156 | 148 | 0 | 3 | 0 | 0 | 0 | 5 | 1 | 147 | |
| Perry township..... | 367 | 363 | 0 | 0 | 0 | 0 | 2 | 2 | 3 | 362 | |
| Posey township..... | 1,558 | 1,540 | 0 | 3 | 1 | 2 | 3 | 9 | 9 | 1,534 | |
| Brazil city (part)..... | 3 | 3 | 0 | 0 | 0 | 0 | 0 | 0 | 0 | 3 | |
| Staunton town..... | 199 | 198 | 0 | 0 | 0 | 0 | 1 | 0 | 2 | 197 | |
| Sugar Ridge township..... | 379 | 376 | 1 | 1 | 0 | 0 | 0 | 1 | 0 | 376 | |
| Center Point town..... | 104 | 103 | 1 | 0 | 0 | 0 | 0 | 0 | 0 | 103 | |
| Van Buren township..... | 1,308 | 1,287 | 9 | 3 | 2 | 1 | 2 | 4 | 6 | 1,283 | |
| Carbon town..... | 138 | 137 | 0 | 0 | 0 | 0 | 1 | 0 | 2 | 136 | |
| Harmony town..... | 265 | 260 | 3 | 0 | 1 | 0 | 1 | 0 | 1 | 260 | |
| Knightsville town..... | 274 | 268 | 3 | 0 | 1 | 1 | 0 | 1 | 1 | 267 | |
| Washington township..... | 294 | 289 | 0 | 2 | 0 | 0 | 0 | 3 | 1 | 288 | |
| Clinton County..... | 12,105 | 11,415 | 34 | 20 | 25 | 1 | 523 | 87 | 972 | 11,007 | |
| Center township..... | 6,143 | 5,536 | 24 | 13 | 10 | 1 | 501 | 58 | 920 | 5,154 | |
| Frankfort city (part)..... | 5,835 | 5,235 | 24 | 13 | 10 | 1 | 497 | 55 | 910 | 4,858 | |
| Forest township..... | 297 | 296 | 0 | 0 | 0 | 0 | 1 | 0 | 2 | 295 | |
| Jackson township..... | 442 | 433 | 2 | 1 | 0 | 0 | 1 | 5 | 2 | 432 | |
| Johnson township..... | 184 | 182 | 1 | 0 | 0 | 0 | 0 | 1 | 1 | 181 | |
| Kirklin township..... | 512 | 504 | 1 | 0 | 3 | 0 | 2 | 2 | 3 | 503 | |
| Kirklin town..... | 288 | 284 | 0 | 0 | 1 | 0 | 1 | 2 | 2 | 283 | |
| Madison township..... | 782 | 774 | 0 | 2 | 0 | 0 | 3 | 3 | 5 | 773 | |
| Mulberry town..... | 466 | 460 | 0 | 2 | 0 | 0 | 1 | 3 | 3 | 459 | |
| Michigan township..... | 631 | 625 | 1 | 1 | 3 | 0 | 0 | 1 | 3 | 623 | |
| Michigantown town..... | 183 | 180 | 1 | 0 | 1 | 0 | 0 | 1 | 2 | 179 | |
| Owen township..... | 310 | 307 | 1 | 1 | 0 | 0 | 0 | 1 | 1 | 306 | |
| Perry township..... | 539 | 525 | 3 | 0 | 3 | 0 | 4 | 4 | 10 | 520 | |
| Colfax town..... | 268 | 260 | 3 | 0 | 1 | 0 | 0 | 4 | 6 | 255 | |
| Ross township..... | 1,054 | 1,040 | 0 | 1 | 4 | 0 | 4 | 5 | 5 | 1,039 | |
| Rossville town..... | 611 | 598 | 0 | 1 | 3 | 0 | 4 | 5 | 4 | 598 | |
| Sugar Creek township..... | 179 | 176 | 0 | 1 | 1 | 0 | 0 | 1 | 1 | 176 | |
| Union township..... | 379 | 376 | 0 | 0 | 1 | 0 | 1 | 1 | 5 | 372 | |
| Warren township..... | 221 | 219 | 0 | 0 | 0 | 0 | 1 | 1 | 3 | 217 | |
| Washington township..... | 432 | 422 | 1 | 0 | 0 | 0 | 5 | 4 | 11 | 416 | |
| Frankfort city (part)..... | 0 | 0 | 0 | 0 | 0 | 0 | 0 | 0 | 0 | 0 | |
| Crawford County..... | 4,303 | 4,228 | 3 | 16 | 5 | 2 | 10 | 39 | 21 | 4,220 | |
| Boone township..... | 72 | 71 | 0 | 0 | 0 | 0 | 0 | 1 | 0 | 71 | |
| Alton town..... | 25 | 25 | 0 | 0 | 0 | 0 | 0 | 0 | 0 | 25 | |
| Jennings township..... | 537 | 527 | 1 | 2 | 1 | 0 | 2 | 4 | 7 | 523 | |
| Leavenworth town..... | 88 | 86 | 0 | 0 | 0 | 0 | 0 | 2 | 1 | 86 | |
| Johnson township..... | 185 | 184 | 0 | 0 | 0 | 0 | 0 | 1 | 1 | 183 | |
| Liberty township..... | 823 | 803 | 1 | 4 | 0 | 1 | 1 | 13 | 2 | 803 | |
| Marengo town..... | 354 | 342 | 1 | 2 | 0 | 1 | 1 | 7 | 2 | 342 | |
| Ohio township..... | 277 | 272 | 0 | 3 | 1 | 1 | 0 | 0 | 0 | 272 | |
| Patoka township..... | 661 | 653 | 0 | 0 | 1 | 0 | 3 | 4 | 3 | 653 | |
| Sterling township..... | 689 | 677 | 0 | 5 | 1 | 0 | 0 | 6 | 1 | 677 | |
| English town..... | 285 | 281 | 0 | 1 | 0 | 0 | 0 | 3 | 1 | 281 | |
| Union township..... | 313 | 307 | 1 | 1 | 1 | 0 | 2 | 1 | 4 | 305 | |
| Whiskey Run township..... | 746 | 734 | 0 | 1 | 0 | 0 | 2 | 9 | 3 | 733 | |
| Milltown town (part)..... | 173 | 168 | 0 | 1 | 0 | 0 | 0 | 4 | 0 | 168 | |
| Daviess County..... | 11,329 | 10,971 | 53 | 23 | 34 | 5 | 180 | 63 | 262 | 10,903 | |
| Barr township..... | 1,378 | 1,374 | 0 | 0 | 0 | 0 | 0 | 4 | 4 | 1,371 | |
| Cannelburg town..... | 57 | 56 | 0 | 0 | 0 | 0 | 0 | 1 | 1 | 56 | |
| Montgomery town..... | 137 | 135 | 0 | 0 | 0 | 0 | 0 | 2 | 0 | 135 | |
| Bogard township..... | 375 | 372 | 1 | 0 | 0 | 0 | 1 | 1 | 1 | 372 | |
| Elmore township..... | 444 | 440 | 0 | 1 | 1 | 0 | 0 | 2 | 2 | 438 | |
| Elnora town..... | 249 | 245 | 0 | 1 | 1 | 0 | 0 | 2 | 2 | 243 | |
| Harrison township..... | 271 | 266 | 1 | 1 | 1 | 0 | 0 | 2 | 0 | 266 | |
| Madison township..... | 1,128 | 1,117 | 0 | 5 | 1 | 0 | 1 | 4 | 3 | 1,115 | |
| Odon town..... | 603 | 595 | 0 | 3 | 1 | 0 | 0 | 4 | 1 | 594 | |
| Reeve township..... | 231 | 230 | 0 | 1 | 0 | 0 | 0 | 0 | 0 | 230 | |
| Alfordsville town..... | 37 | 37 | 0 | 0 | 0 | 0 | 0 | 0 | 0 | 37 | |
| Steele township..... | 365 | 362 | 1 | 0 | 1 | 0 | 0 | 1 | 1 | 361 | |
| Plainville town..... | 194 | 191 | 1 | 0 | 1 | 0 | 0 | 1 | 0 | 191 | |
| Van Buren township..... | 608 | 604 | 1 | 0 | 0 | 0 | 0 | 3 | 2 | 603 | |
| Raglesville CDP..... | 42 | 42 | 0 | 0 | 0 | 0 | 0 | 0 | 0 | 42 | |
| Veale township..... | 420 | 419 | 0 | 0 | 1 | 0 | 0 | 0 | 0 | 419 | |
| Washington township..... | 6,109 | 5,787 | 49 | 15 | 29 | 5 | 178 | 46 | 249 | 5,728 | |
| Washington city..... | 4,558 | 4,280 | 38 | 11 | 28 | 5 | 162 | 34 | 224 | 4,224 | |

Table 13.

Occupied Housing Units (Households) by Race and Hispanic or Latino Origin of Householder: 2010—Con.

[For information on confidentiality protection, nonsampling error, and definitions, see Selected Appendixes at <www.census.gov/prod/cen2010/cph-1-a.pdf>]

| State County County Subdivision Place | Total occupied housing units | Race of householder | | | | | | | Two or More Races | House- holder Hispanic or Latino (of any race) | House- holder White alone, not Hispanic or Latino |
|--|---------------------------------------|---------------------|---------------------------------|---|-------|--|--------------------|-----|-------------------------|--|--|
| | | One race | | | | | | | | | |
| | | White | Black or African American | American Indian and Alaska Native | Asian | Native Hawaiian and Other Pacific Islander | Some Other Race | | | | |
| Dearborn County..... | 18,743 | 18,386 | 122 | 42 | 50 | 6 | 33 | 104 | 111 | 18,316 | |
| Caesar Creek township..... | 93 | 93 | 0 | 0 | 0 | 0 | 0 | 0 | 0 | 93 | |
| Center township..... | 2,061 | 2,029 | 6 | 8 | 3 | 1 | 5 | 9 | 18 | 2,017 | |
| Aurora city (part)..... | 1,472 | 1,449 | 5 | 6 | 2 | 1 | 4 | 5 | 14 | 1,440 | |
| Clay township..... | 1,154 | 1,138 | 0 | 3 | 0 | 1 | 3 | 9 | 4 | 1,136 | |
| Dillsboro town..... | 520 | 515 | 0 | 2 | 0 | 1 | 0 | 2 | 1 | 514 | |
| Harrison township..... | 1,228 | 1,219 | 3 | 2 | 1 | 0 | 0 | 3 | 6 | 1,213 | |
| Bright CDP (part)..... | 665 | 658 | 3 | 1 | 0 | 0 | 0 | 3 | 2 | 656 | |
| West Harrison town..... | 136 | 134 | 0 | 1 | 1 | 0 | 0 | 0 | 1 | 133 | |
| Hogan township..... | 448 | 441 | 0 | 2 | 0 | 1 | 0 | 4 | 1 | 440 | |
| Jackson township..... | 595 | 590 | 1 | 1 | 1 | 0 | 1 | 1 | 3 | 588 | |
| Kelso township..... | 876 | 870 | 0 | 0 | 3 | 0 | 1 | 2 | 4 | 866 | |
| St. Leon town..... | 252 | 248 | 0 | 0 | 2 | 0 | 1 | 1 | 1 | 247 | |
| Lawrenceburg township..... | 4,372 | 4,187 | 97 | 14 | 26 | 0 | 9 | 39 | 39 | 4,164 | |
| Aurora city (part)..... | 0 | 0 | 0 | 0 | 0 | 0 | 0 | 0 | 0 | 0 | |
| Greendale city (part)..... | 1,791 | 1,745 | 19 | 3 | 8 | 0 | 4 | 12 | 15 | 1,737 | |
| Hidden Valley CDP (part)..... | 120 | 119 | 0 | 0 | 1 | 0 | 0 | 0 | 0 | 119 | |
| Lawrenceburg city..... | 2,057 | 1,928 | 74 | 10 | 17 | 0 | 5 | 23 | 22 | 1,914 | |
| Logan township..... | 1,233 | 1,229 | 1 | 1 | 2 | 0 | 0 | 0 | 2 | 1,227 | |
| Bright CDP (part)..... | 485 | 484 | 1 | 0 | 0 | 0 | 0 | 0 | 1 | 483 | |
| Manchester township..... | 1,162 | 1,151 | 4 | 0 | 0 | 0 | 2 | 5 | 3 | 1,149 | |
| Miller township..... | 3,483 | 3,426 | 8 | 7 | 10 | 1 | 10 | 21 | 22 | 3,415 | |
| Bright CDP (part)..... | 903 | 891 | 3 | 1 | 1 | 1 | 2 | 4 | 4 | 889 | |
| Greendale city (part)..... | 18 | 17 | 0 | 0 | 0 | 0 | 0 | 1 | 0 | 17 | |
| Hidden Valley CDP (part)..... | 1,791 | 1,758 | 4 | 4 | 8 | 0 | 6 | 11 | 13 | 1,752 | |
| Sparta township..... | 1,046 | 1,028 | 2 | 0 | 3 | 1 | 2 | 10 | 8 | 1,024 | |
| Moore Hill town..... | 223 | 219 | 0 | 0 | 1 | 0 | 1 | 2 | 1 | 219 | |
| Washington township..... | 543 | 541 | 0 | 1 | 0 | 1 | 0 | 0 | 1 | 540 | |
| Aurora city (part)..... | 0 | 0 | 0 | 0 | 0 | 0 | 0 | 0 | 0 | 0 | |
| York township..... | 449 | 444 | 0 | 3 | 1 | 0 | 0 | 1 | 0 | 444 | |
| Decatur County..... | 9,977 | 9,761 | 26 | 17 | 70 | 3 | 31 | 69 | 83 | 9,707 | |
| Adams township..... | 713 | 705 | 1 | 1 | 2 | 1 | 0 | 3 | 5 | 700 | |
| Greensburg city (part)..... | 0 | 0 | 0 | 0 | 0 | 0 | 0 | 0 | 0 | 0 | |
| St. Paul town (part)..... | 228 | 225 | 0 | 1 | 0 | 1 | 0 | 1 | 2 | 223 | |
| Clay township..... | 489 | 485 | 0 | 0 | 0 | 0 | 2 | 2 | 5 | 481 | |
| Greensburg city (part)..... | 0 | 0 | 0 | 0 | 0 | 0 | 0 | 0 | 0 | 0 | |
| Clinton township..... | 183 | 181 | 1 | 0 | 1 | 0 | 0 | 0 | 1 | 180 | |
| Fugit township..... | 627 | 620 | 0 | 0 | 1 | 0 | 2 | 4 | 2 | 619 | |
| Clarksburg CDP..... | 52 | 51 | 0 | 0 | 0 | 0 | 0 | 1 | 0 | 51 | |
| Lake Santee CDP (part)..... | 296 | 292 | 0 | 0 | 1 | 0 | 0 | 3 | 1 | 291 | |
| Jackson township..... | 380 | 376 | 1 | 0 | 0 | 0 | 1 | 2 | 2 | 375 | |
| Marion township..... | 622 | 614 | 1 | 1 | 1 | 0 | 0 | 5 | 1 | 614 | |
| Millhouses town..... | 52 | 51 | 0 | 0 | 0 | 0 | 0 | 1 | 0 | 51 | |
| Saltcreek township..... | 441 | 438 | 0 | 0 | 1 | 0 | 0 | 2 | 0 | 438 | |
| New Point town..... | 124 | 123 | 0 | 0 | 1 | 0 | 0 | 0 | 0 | 123 | |
| Sandcreek township..... | 1,178 | 1,162 | 1 | 3 | 0 | 0 | 0 | 12 | 5 | 1,157 | |
| Westport town..... | 548 | 540 | 0 | 2 | 0 | 0 | 0 | 6 | 1 | 539 | |
| Washington township..... | 5,344 | 5,180 | 21 | 12 | 64 | 2 | 26 | 39 | 62 | 5,143 | |
| Greensburg city (part)..... | 4,661 | 4,513 | 19 | 12 | 60 | 1 | 22 | 34 | 54 | 4,481 | |
| DeKalb County..... | 15,951 | 15,640 | 43 | 30 | 41 | 5 | 94 | 98 | 254 | 15,513 | |
| Butler township..... | 637 | 627 | 0 | 1 | 1 | 2 | 4 | 2 | 7 | 624 | |
| Concord township..... | 462 | 450 | 1 | 2 | 1 | 1 | 3 | 4 | 6 | 449 | |
| St. Joe town (part)..... | 157 | 152 | 0 | 0 | 1 | 0 | 2 | 2 | 4 | 151 | |
| Fairfield township..... | 500 | 498 | 0 | 0 | 0 | 0 | 1 | 1 | 4 | 495 | |
| Franklin township..... | 463 | 460 | 0 | 1 | 1 | 0 | 0 | 1 | 2 | 459 | |
| Hamilton town (part)..... | 108 | 106 | 0 | 1 | 0 | 0 | 0 | 1 | 2 | 105 | |
| Grant township..... | 1,164 | 1,132 | 2 | 3 | 0 | 0 | 11 | 16 | 21 | 1,125 | |
| Auburn city (part)..... | 0 | 0 | 0 | 0 | 0 | 0 | 0 | 0 | 0 | 0 | |
| Waterloo town (part)..... | 798 | 773 | 2 | 0 | 0 | 0 | 11 | 12 | 18 | 767 | |
| Jackson township..... | 1,076 | 1,067 | 0 | 1 | 2 | 0 | 4 | 2 | 12 | 1,059 | |
| Auburn city (part)..... | 105 | 102 | 0 | 0 | 0 | 0 | 2 | 1 | 4 | 100 | |
| Keyser township..... | 2,822 | 2,747 | 16 | 4 | 8 | 2 | 19 | 26 | 55 | 2,717 | |
| Altona town..... | 90 | 90 | 0 | 0 | 0 | 0 | 0 | 0 | 1 | 89 | |
| Auburn city (part)..... | 58 | 54 | 2 | 0 | 0 | 0 | 0 | 2 | 2 | 52 | |
| Garrett city..... | 2,305 | 2,237 | 13 | 3 | 8 | 2 | 19 | 23 | 50 | 2,212 | |
| Newville township..... | 183 | 183 | 0 | 0 | 0 | 0 | 0 | 0 | 2 | 181 | |
| Richland township..... | 473 | 464 | 1 | 1 | 2 | 0 | 3 | 2 | 5 | 462 | |
| Corunna town..... | 88 | 83 | 0 | 1 | 1 | 0 | 2 | 1 | 3 | 82 | |
| Smithfield township..... | 640 | 625 | 1 | 2 | 2 | 0 | 2 | 8 | 8 | 622 | |
| Ashley town (part)..... | 261 | 251 | 1 | 2 | 1 | 0 | 1 | 5 | 5 | 249 | |
| Waterloo town (part)..... | 11 | 11 | 0 | 0 | 0 | 0 | 0 | 0 | 0 | 11 | |
| Spencer township..... | 422 | 420 | 0 | 1 | 0 | 0 | 0 | 1 | 3 | 417 | |
| St. Joe town (part)..... | 0 | 0 | 0 | 0 | 0 | 0 | 0 | 0 | 0 | 0 | |
| Stafford township..... | 113 | 110 | 1 | 0 | 0 | 0 | 2 | 0 | 1 | 110 | |
| Troy township..... | 118 | 117 | 0 | 1 | 0 | 0 | 0 | 0 | 0 | 117 | |
| Union township..... | 5,422 | 5,322 | 18 | 10 | 21 | 0 | 30 | 21 | 94 | 5,268 | |
| Auburn city (part)..... | 5,063 | 4,968 | 17 | 9 | 20 | 0 | 29 | 20 | 91 | 4,916 | |

Table 13.

Occupied Housing Units (Households) by Race and Hispanic or Latino Origin of Householder: 2010—Con.

[For information on confidentiality protection, nonsampling error, and definitions, see Selected Appendixes at <www.census.gov/prod/cen2010/cph-1-a.pdf>]

| State County County Subdivision Place | Total occupied housing units | Race of householder | | | | | | | Two or More Races | House- holder Hispanic or Latino (of any race) | House- holder White alone, not Hispanic or Latino |
|--|---------------------------------------|---------------------|---------------------------------|---|-------|--|--------------------|-----|-------------------------|--|--|
| | | One race | | | | | | | | | |
| | | White | Black or African American | American Indian and Alaska Native | Asian | Native Hawaiian and Other Pacific Islander | Some Other Race | | | | |
| DeKalb County—Con. | | | | | | | | | | | |
| Wilmington township..... | 1,456 | 1,418 | 3 | 3 | 3 | 0 | 15 | 14 | 34 | 1,408 | |
| Butler city..... | 951 | 916 | 3 | 3 | 3 | 0 | 13 | 13 | 28 | 909 | |
| Delaware County..... | 46,516 | 42,201 | 3,078 | 127 | 423 | 11 | 148 | 528 | 528 | 41,892 | |
| Center township..... | 27,191 | 23,383 | 2,870 | 91 | 309 | 7 | 123 | 408 | 391 | 23,168 | |
| Muncie city (part)..... | 26,359 | 22,588 | 2,847 | 89 | 307 | 7 | 122 | 399 | 388 | 22,374 | |
| Delaware township..... | 1,479 | 1,462 | 2 | 3 | 0 | 0 | 0 | 12 | 5 | 1,458 | |
| Albany town (part)..... | 756 | 745 | 0 | 1 | 0 | 0 | 0 | 10 | 3 | 743 | |
| Hamilton township..... | 2,793 | 2,695 | 54 | 6 | 17 | 0 | 4 | 17 | 19 | 2,683 | |
| Eaton town (part)..... | 55 | 55 | 0 | 0 | 0 | 0 | 0 | 0 | 0 | 55 | |
| Muncie city (part)..... | 18 | 16 | 2 | 0 | 0 | 0 | 0 | 0 | 0 | 16 | |
| Harrison township..... | 1,423 | 1,391 | 7 | 1 | 5 | 0 | 6 | 13 | 15 | 1,383 | |
| Muncie city (part)..... | 95 | 93 | 1 | 0 | 0 | 0 | 0 | 1 | 0 | 93 | |
| Yorktown town (part)..... | 0 | 0 | 0 | 0 | 0 | 0 | 0 | 0 | 0 | 0 | |
| Liberty township..... | 1,851 | 1,825 | 10 | 5 | 1 | 1 | 1 | 8 | 9 | 1,820 | |
| Muncie city (part)..... | 1 | 1 | 0 | 0 | 0 | 0 | 0 | 0 | 0 | 1 | |
| Selma town..... | 337 | 331 | 3 | 1 | 1 | 0 | 0 | 1 | 4 | 329 | |
| Monroe township..... | 1,421 | 1,399 | 11 | 5 | 0 | 0 | 1 | 5 | 6 | 1,394 | |
| Mount Pleasant township..... | 5,690 | 5,442 | 109 | 9 | 82 | 3 | 10 | 35 | 56 | 5,402 | |
| Muncie city (part)..... | 1,249 | 1,134 | 64 | 2 | 28 | 2 | 5 | 14 | 22 | 1,118 | |
| Yorktown town (part)..... | 3,648 | 3,534 | 42 | 4 | 47 | 1 | 5 | 15 | 24 | 3,517 | |
| Niles township..... | 527 | 523 | 1 | 1 | 0 | 0 | 0 | 2 | 2 | 522 | |
| Albany town (part)..... | 93 | 92 | 1 | 0 | 0 | 0 | 0 | 0 | 1 | 92 | |
| Perry township..... | 591 | 583 | 2 | 0 | 2 | 0 | 0 | 4 | 3 | 580 | |
| Salem township..... | 1,628 | 1,598 | 10 | 1 | 5 | 0 | 1 | 13 | 6 | 1,593 | |
| Chesterfield town (part)..... | 1 | 1 | 0 | 0 | 0 | 0 | 0 | 0 | 0 | 1 | |
| Daleville town..... | 671 | 655 | 6 | 1 | 4 | 0 | 0 | 5 | 4 | 651 | |
| Union township..... | 1,109 | 1,096 | 1 | 4 | 0 | 0 | 1 | 7 | 9 | 1,089 | |
| Eaton town (part)..... | 641 | 634 | 0 | 2 | 0 | 0 | 1 | 4 | 6 | 629 | |
| Washington township..... | 813 | 804 | 1 | 1 | 2 | 0 | 1 | 4 | 7 | 800 | |
| Gaston town..... | 331 | 325 | 1 | 0 | 1 | 0 | 1 | 3 | 5 | 323 | |
| Dubois County..... | 16,133 | 15,603 | 31 | 23 | 56 | 2 | 337 | 81 | 618 | 15,364 | |
| Bainbridge township..... | 6,419 | 6,151 | 16 | 10 | 43 | 0 | 163 | 36 | 292 | 6,035 | |
| Jasper city (part)..... | 5,817 | 5,555 | 16 | 9 | 41 | 0 | 162 | 34 | 287 | 5,443 | |
| Boone township..... | 301 | 297 | 1 | 0 | 2 | 0 | 0 | 1 | 0 | 297 | |
| Jasper city (part)..... | 18 | 16 | 0 | 0 | 2 | 0 | 0 | 0 | 0 | 16 | |
| Cass township..... | 821 | 809 | 0 | 1 | 2 | 1 | 4 | 4 | 10 | 803 | |
| Holland town..... | 252 | 246 | 0 | 1 | 0 | 1 | 4 | 0 | 7 | 243 | |
| Columbia township..... | 409 | 401 | 1 | 2 | 1 | 0 | 1 | 3 | 5 | 398 | |
| Dubois CDP (part)..... | 16 | 16 | 0 | 0 | 0 | 0 | 0 | 0 | 0 | 16 | |
| Ferdinand township..... | 1,330 | 1,316 | 0 | 0 | 2 | 0 | 8 | 4 | 12 | 1,315 | |
| Ferdinand town..... | 823 | 814 | 0 | 0 | 2 | 0 | 5 | 2 | 8 | 813 | |
| Hall township..... | 457 | 455 | 0 | 0 | 0 | 0 | 0 | 2 | 2 | 454 | |
| Harbison township..... | 628 | 625 | 0 | 1 | 0 | 0 | 1 | 1 | 2 | 624 | |
| Dubois CDP (part)..... | 64 | 64 | 0 | 0 | 0 | 0 | 0 | 0 | 0 | 64 | |
| Jasper city (part)..... | 0 | 0 | 0 | 0 | 0 | 0 | 0 | 0 | 0 | 0 | |
| Jackson township..... | 795 | 790 | 2 | 0 | 0 | 0 | 1 | 2 | 3 | 789 | |
| Jefferson township..... | 601 | 596 | 1 | 1 | 0 | 0 | 1 | 2 | 4 | 594 | |
| Birdseye town..... | 173 | 171 | 0 | 0 | 0 | 0 | 0 | 2 | 0 | 171 | |
| Madison township..... | 908 | 902 | 0 | 2 | 1 | 1 | 1 | 1 | 5 | 901 | |
| Jasper city (part)..... | 159 | 158 | 0 | 0 | 1 | 0 | 0 | 0 | 0 | 158 | |
| Marion township..... | 594 | 591 | 1 | 0 | 0 | 0 | 2 | 0 | 5 | 588 | |
| Dubois CDP (part)..... | 115 | 112 | 1 | 0 | 0 | 0 | 2 | 0 | 4 | 110 | |
| Patoka township..... | 2,870 | 2,670 | 9 | 6 | 5 | 0 | 155 | 25 | 278 | 2,566 | |
| Huntingburg city..... | 2,334 | 2,139 | 9 | 6 | 4 | 0 | 154 | 22 | 275 | 2,037 | |
| Elkhart County..... | 70,244 | 61,311 | 3,918 | 242 | 513 | 23 | 3,402 | 835 | 6,256 | 58,846 | |
| Baugo township..... | 3,319 | 3,145 | 77 | 7 | 15 | 0 | 37 | 38 | 72 | 3,115 | |
| Elkhart city (part)..... | 1 | 1 | 0 | 0 | 0 | 0 | 0 | 0 | 0 | 1 | |
| Benton township..... | 919 | 902 | 0 | 4 | 0 | 0 | 11 | 2 | 19 | 893 | |
| Millersburg town (part)..... | 60 | 58 | 0 | 1 | 0 | 0 | 1 | 0 | 2 | 57 | |
| Cleveland township..... | 4,162 | 3,725 | 239 | 12 | 42 | 4 | 95 | 45 | 171 | 3,661 | |
| Elkhart city (part)..... | 757 | 576 | 107 | 3 | 10 | 1 | 43 | 17 | 66 | 557 | |
| Clinton township..... | 1,269 | 1,258 | 2 | 2 | 1 | 0 | 4 | 2 | 15 | 1,249 | |
| Millersburg town (part)..... | 264 | 259 | 1 | 1 | 0 | 0 | 2 | 1 | 8 | 254 | |
| Concord township..... | 19,686 | 14,771 | 2,808 | 96 | 151 | 6 | 1,524 | 330 | 2,635 | 13,841 | |
| Dunlap CDP..... | 2,181 | 1,981 | 80 | 5 | 23 | 0 | 78 | 14 | 134 | 1,929 | |
| Elkhart city (part)..... | 12,789 | 8,630 | 2,485 | 75 | 71 | 5 | 1,253 | 270 | 2,149 | 7,884 | |
| Goshen city (part)..... | 507 | 423 | 53 | 0 | 6 | 1 | 16 | 8 | 33 | 410 | |
| Elkhart township..... | 12,871 | 11,221 | 180 | 47 | 103 | 1 | 1,153 | 166 | 2,162 | 10,324 | |
| Goshen city (part)..... | 10,835 | 9,309 | 170 | 45 | 93 | 1 | 1,066 | 151 | 1,968 | 8,514 | |
| Harrison township..... | 1,033 | 992 | 16 | 3 | 1 | 0 | 17 | 4 | 37 | 972 | |
| Goshen city (part)..... | 2 | 2 | 0 | 0 | 0 | 0 | 0 | 0 | 0 | 2 | |
| Wakarusa town (part)..... | 6 | 6 | 0 | 0 | 0 | 0 | 0 | 0 | 0 | 6 | |
| Jackson township..... | 1,469 | 1,445 | 0 | 2 | 1 | 0 | 15 | 6 | 39 | 1,421 | |
| New Paris CDP..... | 527 | 520 | 0 | 0 | 0 | 0 | 5 | 2 | 12 | 513 | |
| Jefferson township..... | 3,124 | 2,996 | 19 | 10 | 30 | 1 | 46 | 22 | 131 | 2,921 | |

Table 13.

Occupied Housing Units (Households) by Race and Hispanic or Latino Origin of Householder: 2010—Con.

[For information on confidentiality protection, nonsampling error, and definitions, see Selected Appendixes at <www.census.gov/prod/cen2010/cph-1-a.pdf>]

| State County County Subdivision Place | Total occupied housing units | Race of householder | | | | | | Two or More Races | House- holder Hispanic or Latino (of any race) | House- holder White alone, not Hispanic or Latino |
|--|---------------------------------------|---------------------|---------------------------------|---|-------|--|--------------------|-------------------------|--|--|
| | | One race | | | | | | | | |
| | | White | Black or African American | American Indian and Alaska Native | Asian | Native Hawaiian and Other Pacific Islander | Some Other Race | | | |
| Elkhart County—Con. | | | | | | | | | | |
| Jefferson township—Con. | | | | | | | | | | |
| Goshen city (part)..... | 0 | 0 | 0 | 0 | 0 | 0 | 0 | 0 | 0 | 0 |
| Locke township..... | 1,288 | 1,249 | 6 | 3 | 0 | 0 | 20 | 10 | 53 | 1,221 |
| Nappanee city (part)..... | 901 | 864 | 6 | 2 | 0 | 0 | 19 | 10 | 50 | 838 |
| Middlebury township..... | 2,683 | 2,631 | 11 | 3 | 15 | 0 | 14 | 9 | 35 | 2,612 |
| Middlebury town (part)..... | 1,262 | 1,229 | 9 | 2 | 10 | 0 | 5 | 7 | 18 | 1,217 |
| Olive township..... | 1,106 | 1,079 | 2 | 1 | 8 | 0 | 8 | 8 | 19 | 1,068 |
| Wakarusa town (part)..... | 659 | 642 | 2 | 0 | 6 | 0 | 5 | 4 | 12 | 635 |
| Osolo township..... | 11,280 | 10,128 | 520 | 33 | 117 | 6 | 334 | 142 | 640 | 9,869 |
| Elkhart city (part)..... | 5,714 | 4,977 | 345 | 16 | 59 | 2 | 235 | 80 | 429 | 4,804 |
| Simonton Lake CDP..... | 1,853 | 1,705 | 81 | 5 | 28 | 0 | 17 | 17 | 55 | 1,676 |
| Union township..... | 2,195 | 2,141 | 5 | 2 | 6 | 3 | 24 | 14 | 49 | 2,120 |
| Nappanee city (part)..... | 1,458 | 1,417 | 4 | 1 | 3 | 2 | 18 | 13 | 34 | 1,403 |
| Washington township..... | 2,558 | 2,377 | 29 | 12 | 17 | 1 | 95 | 27 | 163 | 2,316 |
| Bristol town..... | 608 | 561 | 9 | 6 | 7 | 0 | 18 | 7 | 38 | 545 |
| York township..... | 1,282 | 1,251 | 4 | 5 | 6 | 1 | 5 | 10 | 16 | 1,243 |
| Middlebury town (part)..... | 1 | 1 | 0 | 0 | 0 | 0 | 0 | 0 | 0 | 1 |
| Fayette County..... | 9,719 | 9,461 | 133 | 13 | 28 | 0 | 11 | 73 | 55 | 9,419 |
| Columbia township..... | 381 | 379 | 0 | 0 | 1 | 0 | 0 | 1 | 1 | 378 |
| Connersville township..... | 4,864 | 4,707 | 88 | 7 | 12 | 0 | 7 | 43 | 30 | 4,687 |
| Connersville city (part)..... | 3,433 | 3,294 | 82 | 5 | 6 | 0 | 7 | 39 | 24 | 3,280 |
| Fairview township..... | 132 | 129 | 1 | 0 | 1 | 0 | 0 | 1 | 0 | 129 |
| Glenwood town (part)..... | 8 | 8 | 0 | 0 | 0 | 0 | 0 | 0 | 0 | 8 |
| Harrison township..... | 2,750 | 2,670 | 43 | 6 | 12 | 0 | 2 | 17 | 15 | 2,657 |
| Connersville city (part)..... | 2,149 | 2,077 | 41 | 6 | 9 | 0 | 2 | 14 | 15 | 2,064 |
| Jackson township..... | 585 | 577 | 1 | 0 | 1 | 0 | 2 | 4 | 5 | 573 |
| Jennings township..... | 324 | 321 | 0 | 0 | 0 | 0 | 0 | 3 | 1 | 320 |
| Orange township..... | 268 | 268 | 0 | 0 | 0 | 0 | 0 | 0 | 2 | 266 |
| Glenwood town (part)..... | 24 | 24 | 0 | 0 | 0 | 0 | 0 | 0 | 0 | 24 |
| Posey township..... | 185 | 184 | 0 | 0 | 0 | 0 | 0 | 1 | 0 | 184 |
| Waterloo township..... | 230 | 226 | 0 | 0 | 1 | 0 | 0 | 3 | 1 | 225 |
| Floyd County..... | 29,479 | 27,235 | 1,464 | 67 | 208 | 5 | 207 | 293 | 475 | 27,009 |
| Franklin township..... | 565 | 557 | 2 | 1 | 0 | 0 | 0 | 5 | 3 | 554 |
| Georgetown township..... | 3,537 | 3,463 | 21 | 8 | 11 | 0 | 11 | 23 | 24 | 3,450 |
| Georgetown town..... | 1,088 | 1,067 | 2 | 3 | 3 | 0 | 6 | 7 | 14 | 1,059 |
| Greenville township..... | 2,415 | 2,373 | 5 | 6 | 14 | 0 | 5 | 12 | 12 | 2,366 |
| Galena CDP..... | 637 | 631 | 0 | 2 | 3 | 0 | 1 | 0 | 3 | 628 |
| Greenville town..... | 219 | 214 | 1 | 1 | 2 | 0 | 1 | 0 | 1 | 214 |
| Lafayette township..... | 2,728 | 2,665 | 18 | 1 | 23 | 0 | 5 | 16 | 23 | 2,649 |
| New Albany township..... | 20,234 | 18,177 | 1,418 | 51 | 160 | 5 | 186 | 237 | 413 | 17,990 |
| New Albany city..... | 15,575 | 13,878 | 1,217 | 39 | 84 | 3 | 156 | 198 | 337 | 13,730 |
| Fountain County..... | 6,935 | 6,814 | 6 | 23 | 12 | 0 | 30 | 50 | 91 | 6,756 |
| Cain township..... | 443 | 437 | 0 | 2 | 0 | 0 | 2 | 2 | 5 | 434 |
| Hillsboro town..... | 207 | 203 | 0 | 2 | 0 | 0 | 2 | 0 | 5 | 200 |
| Davis township..... | 259 | 254 | 1 | 0 | 0 | 0 | 2 | 2 | 5 | 251 |
| Fulton township..... | 244 | 242 | 0 | 0 | 0 | 0 | 0 | 2 | 1 | 241 |
| Jackson township..... | 267 | 265 | 0 | 0 | 0 | 0 | 0 | 2 | 0 | 265 |
| Wallace town..... | 52 | 52 | 0 | 0 | 0 | 0 | 0 | 0 | 0 | 52 |
| Logan township..... | 1,470 | 1,445 | 1 | 4 | 4 | 0 | 3 | 13 | 23 | 1,426 |
| Attica city..... | 1,308 | 1,285 | 1 | 4 | 4 | 0 | 3 | 11 | 23 | 1,266 |
| Millcreek township..... | 576 | 570 | 0 | 1 | 0 | 0 | 1 | 4 | 4 | 568 |
| Kingman town..... | 209 | 207 | 0 | 0 | 0 | 0 | 0 | 2 | 1 | 206 |
| Richland township..... | 375 | 369 | 1 | 2 | 0 | 0 | 0 | 3 | 2 | 368 |
| Mellott town..... | 88 | 88 | 0 | 0 | 0 | 0 | 0 | 0 | 0 | 88 |
| Newtown town..... | 93 | 90 | 1 | 1 | 0 | 0 | 0 | 1 | 1 | 89 |
| Shawnee township..... | 255 | 247 | 0 | 4 | 1 | 0 | 0 | 3 | 1 | 246 |
| Troy township..... | 1,545 | 1,521 | 1 | 5 | 6 | 0 | 2 | 10 | 13 | 1,510 |
| Covington city..... | 1,120 | 1,101 | 1 | 5 | 4 | 0 | 0 | 9 | 7 | 1,095 |
| Van Buren township..... | 1,196 | 1,162 | 2 | 4 | 1 | 0 | 20 | 7 | 37 | 1,145 |
| Veedersburg town..... | 878 | 846 | 2 | 3 | 1 | 0 | 20 | 6 | 37 | 829 |
| Wabash township..... | 305 | 302 | 0 | 1 | 0 | 0 | 0 | 2 | 0 | 302 |
| Franklin County..... | 8,579 | 8,489 | 8 | 11 | 15 | 1 | 12 | 43 | 44 | 8,464 |
| Bath township..... | 128 | 128 | 0 | 0 | 0 | 0 | 0 | 0 | 0 | 128 |
| Blooming Grove township..... | 411 | 409 | 0 | 1 | 0 | 0 | 0 | 1 | 1 | 409 |
| Brookville township..... | 2,267 | 2,245 | 2 | 4 | 4 | 0 | 4 | 8 | 10 | 2,242 |
| Brookville town..... | 1,160 | 1,143 | 2 | 4 | 1 | 0 | 4 | 6 | 9 | 1,141 |
| Butler township..... | 448 | 441 | 0 | 0 | 0 | 0 | 0 | 7 | 0 | 441 |
| Fairfield township..... | 208 | 208 | 0 | 0 | 0 | 0 | 0 | 0 | 3 | 205 |
| Highland township..... | 540 | 534 | 1 | 0 | 0 | 0 | 0 | 5 | 2 | 534 |
| Cedar Grove town..... | 75 | 74 | 0 | 0 | 0 | 0 | 0 | 1 | 0 | 74 |
| Laurel township..... | 584 | 579 | 1 | 1 | 0 | 0 | 1 | 2 | 2 | 578 |
| Laurel town..... | 196 | 195 | 1 | 0 | 0 | 0 | 0 | 0 | 1 | 194 |
| Metamora township..... | 365 | 360 | 0 | 1 | 0 | 0 | 2 | 2 | 3 | 359 |
| Metamora CDP..... | 78 | 76 | 0 | 1 | 0 | 0 | 1 | 0 | 1 | 76 |

Table 13.

Occupied Housing Units (Households) by Race and Hispanic or Latino Origin of Householder: 2010—Con.

[For information on confidentiality protection, nonsampling error, and definitions, see Selected Appendixes at <www.census.gov/prod/cen2010/cph-1-a.pdf>]

| State County County Subdivision Place | Total occupied housing units | Race of householder | | | | | | | Two or More Races | House- holder Hispanic or Latino (of any race) | House- holder White alone, not Hispanic or Latino |
|--|---------------------------------------|---------------------|---------------------------------|---|-------|--|--------------------|-----|-------------------------|--|--|
| | | One race | | | | | | | | | |
| | | White | Black or African American | American Indian and Alaska Native | Asian | Native Hawaiian and Other Pacific Islander | Some Other Race | | | | |
| Franklin County—Con. | | | | | | | | | | | |
| Posey township..... | 404 | 398 | 0 | 1 | 0 | 0 | 0 | 5 | 1 | 398 | |
| Ray township..... | 1,439 | 1,416 | 2 | 2 | 10 | 1 | 4 | 4 | 15 | 1,405 | |
| Batesville city (part)..... | 603 | 586 | 0 | 1 | 8 | 1 | 4 | 3 | 10 | 580 | |
| Oldenburg town..... | 235 | 234 | 1 | 0 | 0 | 0 | 0 | 0 | 4 | 230 | |
| Salt Creek township..... | 364 | 357 | 2 | 0 | 1 | 0 | 1 | 3 | 4 | 354 | |
| Lake Santee CDP (part)..... | 17 | 15 | 2 | 0 | 0 | 0 | 0 | 0 | 1 | 14 | |
| Springfield township..... | 433 | 431 | 0 | 0 | 0 | 0 | 0 | 2 | 0 | 431 | |
| Mount Carmel town..... | 31 | 31 | 0 | 0 | 0 | 0 | 0 | 0 | 0 | 31 | |
| Whitewater township..... | 988 | 983 | 0 | 1 | 0 | 0 | 0 | 4 | 3 | 980 | |
| New Trenton CDP..... | 105 | 103 | 0 | 0 | 0 | 0 | 0 | 2 | 1 | 102 | |
| Fulton County..... | 8,237 | 7,934 | 60 | 40 | 27 | 1 | 113 | 62 | 215 | 7,847 | |
| Aubbeenaubbee township..... | 558 | 517 | 24 | 6 | 3 | 0 | 2 | 6 | 5 | 514 | |
| Henry township..... | 1,098 | 1,001 | 1 | 9 | 0 | 0 | 76 | 11 | 105 | 981 | |
| Akron town..... | 411 | 341 | 0 | 7 | 0 | 0 | 58 | 5 | 79 | 328 | |
| Liberty township..... | 657 | 650 | 0 | 2 | 0 | 0 | 1 | 4 | 5 | 646 | |
| Fulton town..... | 128 | 128 | 0 | 0 | 0 | 0 | 0 | 0 | 1 | 127 | |
| Newcastle township..... | 503 | 499 | 1 | 0 | 0 | 0 | 1 | 2 | 5 | 496 | |
| Richland township..... | 432 | 426 | 1 | 1 | 0 | 0 | 3 | 1 | 4 | 425 | |
| Rochester township..... | 4,192 | 4,067 | 22 | 20 | 21 | 1 | 30 | 31 | 88 | 4,012 | |
| Rochester city..... | 2,702 | 2,612 | 16 | 14 | 17 | 1 | 24 | 18 | 68 | 2,570 | |
| Union township..... | 566 | 543 | 11 | 2 | 3 | 0 | 0 | 7 | 3 | 542 | |
| Kewanna town..... | 251 | 242 | 3 | 1 | 1 | 0 | 0 | 4 | 1 | 242 | |
| Wayne township..... | 231 | 231 | 0 | 0 | 0 | 0 | 0 | 0 | 0 | 231 | |
| Gibson County..... | 13,255 | 12,819 | 233 | 31 | 37 | 1 | 41 | 93 | 109 | 12,759 | |
| Barton township..... | 664 | 657 | 1 | 1 | 0 | 0 | 1 | 4 | 4 | 654 | |
| Mackey town..... | 45 | 44 | 0 | 0 | 0 | 0 | 0 | 1 | 0 | 44 | |
| Somerville town (part)..... | 109 | 108 | 0 | 1 | 0 | 0 | 0 | 0 | 1 | 107 | |
| Center township..... | 539 | 533 | 2 | 3 | 1 | 0 | 0 | 0 | 1 | 533 | |
| Francisco town..... | 189 | 186 | 1 | 1 | 1 | 0 | 0 | 0 | 1 | 186 | |
| Columbia township..... | 1,530 | 1,505 | 2 | 5 | 3 | 0 | 3 | 12 | 12 | 1,499 | |
| Oakland City city..... | 973 | 955 | 1 | 3 | 3 | 0 | 2 | 9 | 9 | 951 | |
| Somerville town (part)..... | 1 | 1 | 0 | 0 | 0 | 0 | 0 | 0 | 0 | 1 | |
| Johnson township..... | 1,540 | 1,526 | 4 | 2 | 1 | 0 | 2 | 5 | 9 | 1,519 | |
| Haubstadt town..... | 667 | 659 | 2 | 2 | 1 | 0 | 2 | 1 | 5 | 656 | |
| Montgomery township..... | 1,506 | 1,485 | 5 | 4 | 2 | 0 | 3 | 7 | 16 | 1,475 | |
| Owensville town..... | 510 | 505 | 1 | 3 | 0 | 0 | 0 | 1 | 5 | 500 | |
| Patoka township..... | 4,806 | 4,496 | 199 | 10 | 21 | 1 | 28 | 51 | 59 | 4,466 | |
| Princeton city..... | 3,516 | 3,273 | 150 | 9 | 18 | 1 | 27 | 38 | 55 | 3,244 | |
| Union township..... | 1,672 | 1,642 | 6 | 3 | 9 | 0 | 4 | 8 | 5 | 1,641 | |
| Fort Branch town..... | 1,162 | 1,140 | 2 | 3 | 9 | 0 | 4 | 4 | 5 | 1,139 | |
| Wabash township..... | 18 | 18 | 0 | 0 | 0 | 0 | 0 | 0 | 0 | 18 | |
| Washington township..... | 307 | 307 | 0 | 0 | 0 | 0 | 0 | 0 | 0 | 307 | |
| White River township..... | 673 | 650 | 14 | 3 | 0 | 0 | 0 | 6 | 3 | 647 | |
| Hazleton town..... | 108 | 106 | 2 | 0 | 0 | 0 | 0 | 0 | 1 | 105 | |
| Patoka town..... | 295 | 284 | 4 | 2 | 0 | 0 | 0 | 5 | 1 | 283 | |
| Grant County..... | 27,245 | 24,553 | 1,922 | 104 | 124 | 3 | 264 | 275 | 662 | 24,222 | |
| Center township..... | 8,717 | 6,937 | 1,426 | 34 | 33 | 1 | 151 | 135 | 314 | 6,816 | |
| Gas City city (part)..... | 6 | 6 | 0 | 0 | 0 | 0 | 0 | 0 | 0 | 6 | |
| Marion city (part)..... | 7,289 | 5,603 | 1,370 | 27 | 30 | 0 | 142 | 117 | 287 | 5,496 | |
| Fairmount township..... | 1,755 | 1,739 | 1 | 2 | 4 | 0 | 1 | 8 | 12 | 1,730 | |
| Fairmount town..... | 1,241 | 1,228 | 1 | 2 | 4 | 0 | 0 | 6 | 9 | 1,220 | |
| Fowler town..... | 100 | 99 | 0 | 0 | 0 | 0 | 0 | 1 | 0 | 99 | |
| Franklin township..... | 3,123 | 2,698 | 301 | 16 | 16 | 0 | 52 | 40 | 122 | 2,636 | |
| Herbst CDP (part)..... | 21 | 21 | 0 | 0 | 0 | 0 | 0 | 0 | 0 | 21 | |
| Marion city (part)..... | 2,506 | 2,107 | 283 | 15 | 15 | 0 | 48 | 38 | 111 | 2,052 | |
| Sweetser town (part)..... | 89 | 86 | 0 | 1 | 0 | 0 | 2 | 0 | 4 | 84 | |
| Green township..... | 201 | 195 | 2 | 0 | 0 | 0 | 3 | 1 | 4 | 194 | |
| Point Isabel CDP..... | 35 | 34 | 0 | 0 | 0 | 0 | 1 | 0 | 1 | 34 | |
| Jefferson township..... | 1,619 | 1,587 | 6 | 4 | 8 | 0 | 6 | 8 | 10 | 1,581 | |
| Gas City city (part)..... | 1 | 1 | 0 | 0 | 0 | 0 | 0 | 0 | 0 | 1 | |
| Matthews town..... | 234 | 232 | 0 | 0 | 0 | 0 | 0 | 2 | 1 | 231 | |
| Upland town..... | 872 | 849 | 6 | 3 | 7 | 0 | 4 | 3 | 8 | 844 | |
| Liberty township..... | 389 | 383 | 2 | 2 | 0 | 0 | 0 | 2 | 3 | 380 | |
| Marion city (part)..... | 0 | 0 | 0 | 0 | 0 | 0 | 0 | 0 | 0 | 0 | |
| Mill township..... | 4,395 | 4,291 | 23 | 22 | 11 | 0 | 13 | 35 | 73 | 4,235 | |
| Gas City city (part)..... | 2,403 | 2,354 | 8 | 9 | 8 | 0 | 4 | 20 | 40 | 2,321 | |
| Jonesboro city..... | 684 | 677 | 0 | 2 | 0 | 0 | 0 | 5 | 13 | 664 | |
| Marion city (part)..... | 88 | 79 | 8 | 0 | 0 | 0 | 1 | 0 | 1 | 79 | |
| Monroe township..... | 628 | 615 | 5 | 4 | 3 | 0 | 1 | 0 | 12 | 605 | |
| Gas City city (part)..... | 0 | 0 | 0 | 0 | 0 | 0 | 0 | 0 | 0 | 0 | |
| Marion city (part)..... | 29 | 29 | 0 | 0 | 0 | 0 | 0 | 0 | 1 | 28 | |
| Pleasant township..... | 2,988 | 2,788 | 119 | 7 | 42 | 0 | 12 | 20 | 47 | 2,758 | |
| Jalapa CDP..... | 68 | 68 | 0 | 0 | 0 | 0 | 0 | 0 | 0 | 68 | |
| Marion city (part)..... | 1,353 | 1,215 | 96 | 2 | 27 | 0 | 6 | 7 | 21 | 1,202 | |
| Sweetser town (part)..... | 405 | 391 | 4 | 3 | 2 | 0 | 2 | 3 | 6 | 388 | |

Table 13.

Occupied Housing Units (Households) by Race and Hispanic or Latino Origin of Householder: 2010—Con.

[For information on confidentiality protection, nonsampling error, and definitions, see Selected Appendixes at <www.census.gov/prod/cen2010/cph-1-a.pdf>]

| State County County Subdivision Place | Total occupied housing units | Race of householder | | | | | | | Two or More Races | House- holder Hispanic or Latino (of any race) | House- holder White alone, not Hispanic or Latino |
|--|---------------------------------------|---------------------|---------------------------------|---|-------|--|--------------------|-----|-------------------------|--|--|
| | | One race | | | | | | | | | |
| | | White | Black or African American | American Indian and Alaska Native | Asian | Native Hawaiian and Other Pacific Islander | Some Other Race | | | | |
| Grant County—Con. | | | | | | | | | | | |
| Richland township..... | 390 | 378 | 1 | 1 | 0 | 0 | 5 | 5 | 13 | 373 | |
| Converse town (part)..... | 117 | 115 | 0 | 0 | 0 | 0 | 0 | 2 | 5 | 111 | |
| Mier CDP..... | 32 | 32 | 0 | 0 | 0 | 0 | 0 | 0 | 0 | 32 | |
| Sweetser town (part)..... | 0 | 0 | 0 | 0 | 0 | 0 | 0 | 0 | 0 | 0 | |
| Sims township..... | 704 | 692 | 1 | 4 | 0 | 0 | 4 | 3 | 7 | 690 | |
| Herbst CDP (part)..... | 24 | 24 | 0 | 0 | 0 | 0 | 0 | 0 | 0 | 24 | |
| Sims CDP..... | 68 | 66 | 0 | 0 | 0 | 0 | 2 | 0 | 3 | 65 | |
| Swayzee town..... | 393 | 388 | 1 | 1 | 0 | 0 | 1 | 2 | 2 | 388 | |
| Van Buren township..... | 768 | 758 | 0 | 2 | 1 | 2 | 5 | 0 | 7 | 757 | |
| Landess CDP (part)..... | 37 | 36 | 0 | 0 | 0 | 0 | 1 | 0 | 1 | 36 | |
| Van Buren town..... | 357 | 354 | 0 | 1 | 0 | 0 | 2 | 0 | 3 | 353 | |
| Washington township..... | 1,568 | 1,492 | 35 | 6 | 6 | 0 | 11 | 18 | 38 | 1,467 | |
| Landess CDP (part)..... | 33 | 32 | 0 | 0 | 0 | 0 | 0 | 1 | 0 | 32 | |
| Marion city (part)..... | 563 | 513 | 26 | 4 | 2 | 0 | 8 | 10 | 18 | 505 | |
| Greene County..... | 13,487 | 13,319 | 9 | 36 | 21 | 0 | 20 | 82 | 82 | 13,263 | |
| Beech Creek township..... | 983 | 965 | 1 | 4 | 2 | 0 | 1 | 10 | 1 | 964 | |
| Cass township..... | 145 | 142 | 0 | 2 | 0 | 0 | 0 | 1 | 0 | 142 | |
| Newberry town..... | 81 | 79 | 0 | 2 | 0 | 0 | 0 | 0 | 0 | 79 | |
| Center township..... | 1,383 | 1,364 | 2 | 2 | 1 | 0 | 3 | 11 | 4 | 1,362 | |
| Fairplay township..... | 261 | 257 | 0 | 1 | 1 | 0 | 1 | 1 | 2 | 256 | |
| Switz City town (part)..... | 58 | 57 | 0 | 1 | 0 | 0 | 0 | 0 | 1 | 56 | |
| Grant township..... | 293 | 288 | 1 | 1 | 1 | 0 | 1 | 1 | 2 | 287 | |
| Switz City town (part)..... | 65 | 64 | 1 | 0 | 0 | 0 | 0 | 0 | 1 | 63 | |
| Highland township..... | 288 | 286 | 0 | 0 | 0 | 0 | 0 | 2 | 2 | 285 | |
| Jackson township..... | 768 | 760 | 0 | 4 | 1 | 0 | 0 | 3 | 2 | 758 | |
| Owensburg CDP..... | 168 | 166 | 0 | 0 | 1 | 0 | 0 | 1 | 0 | 166 | |
| Jefferson township..... | 864 | 856 | 1 | 3 | 0 | 0 | 2 | 2 | 4 | 854 | |
| Worthington town..... | 625 | 617 | 1 | 3 | 0 | 0 | 2 | 2 | 4 | 615 | |
| Richland township..... | 2,110 | 2,085 | 0 | 6 | 6 | 0 | 1 | 12 | 17 | 2,071 | |
| Bloomfield town..... | 1,109 | 1,095 | 0 | 1 | 6 | 0 | 0 | 7 | 12 | 1,084 | |
| Smith township..... | 152 | 147 | 0 | 0 | 1 | 0 | 2 | 2 | 3 | 147 | |
| Stafford township..... | 178 | 178 | 0 | 0 | 0 | 0 | 0 | 0 | 0 | 178 | |
| Stockton township..... | 3,556 | 3,513 | 1 | 9 | 4 | 0 | 5 | 24 | 25 | 3,494 | |
| Linton city..... | 2,325 | 2,291 | 0 | 8 | 4 | 0 | 3 | 19 | 23 | 2,272 | |
| Taylor township..... | 482 | 478 | 1 | 0 | 1 | 0 | 1 | 1 | 4 | 475 | |
| Scotland CDP..... | 55 | 55 | 0 | 0 | 0 | 0 | 0 | 0 | 1 | 54 | |
| Washington township..... | 445 | 440 | 0 | 2 | 1 | 0 | 1 | 1 | 6 | 436 | |
| Lyons town..... | 270 | 267 | 0 | 1 | 1 | 0 | 0 | 1 | 4 | 264 | |
| Wright township..... | 1,579 | 1,560 | 2 | 2 | 2 | 0 | 2 | 11 | 10 | 1,554 | |
| Jasonville city..... | 882 | 870 | 2 | 1 | 2 | 0 | 2 | 5 | 7 | 866 | |
| Hamilton County..... | 99,835 | 90,714 | 3,331 | 182 | 3,955 | 29 | 760 | 864 | 2,357 | 89,216 | |
| Adams township..... | 1,859 | 1,825 | 7 | 3 | 4 | 0 | 9 | 11 | 26 | 1,810 | |
| Sheridan town..... | 1,013 | 989 | 5 | 1 | 3 | 0 | 8 | 7 | 17 | 981 | |
| Clay township..... | 30,570 | 27,086 | 844 | 46 | 2,165 | 9 | 133 | 287 | 552 | 26,686 | |
| Carmel city (part)..... | 28,618 | 25,284 | 788 | 42 | 2,109 | 8 | 121 | 266 | 505 | 24,919 | |
| Delaware township..... | 12,595 | 11,332 | 566 | 20 | 467 | 1 | 100 | 109 | 277 | 11,158 | |
| Fishers town (part)..... | 11,678 | 10,478 | 533 | 20 | 452 | 1 | 93 | 101 | 265 | 10,307 | |
| Noblesville city (part)..... | 322 | 289 | 20 | 0 | 7 | 0 | 3 | 3 | 5 | 288 | |
| Fall Creek township..... | 16,805 | 14,639 | 1,027 | 24 | 831 | 7 | 98 | 179 | 416 | 14,348 | |
| Fishers town (part)..... | 15,540 | 13,488 | 960 | 20 | 810 | 7 | 93 | 162 | 381 | 13,220 | |
| Fortville town (part)..... | 0 | 0 | 0 | 0 | 0 | 0 | 0 | 0 | 0 | 0 | |
| Noblesville city (part)..... | 337 | 283 | 38 | 2 | 7 | 0 | 3 | 4 | 16 | 274 | |
| Jackson township..... | 3,959 | 3,879 | 15 | 15 | 14 | 2 | 13 | 21 | 33 | 3,865 | |
| Arcadia town..... | 612 | 604 | 1 | 2 | 0 | 0 | 1 | 4 | 4 | 602 | |
| Atlanta town..... | 265 | 261 | 0 | 0 | 0 | 0 | 4 | 0 | 5 | 260 | |
| Cicero town..... | 1,952 | 1,910 | 8 | 9 | 8 | 1 | 5 | 11 | 15 | 1,904 | |
| Noblesville township..... | 18,546 | 17,560 | 422 | 40 | 205 | 8 | 167 | 144 | 460 | 17,289 | |
| Carmel city (part)..... | 0 | 0 | 0 | 0 | 0 | 0 | 0 | 0 | 0 | 0 | |
| Noblesville city (part)..... | 16,418 | 15,486 | 411 | 34 | 199 | 6 | 148 | 134 | 422 | 15,234 | |
| Westfield town (part)..... | 0 | 0 | 0 | 0 | 0 | 0 | 0 | 0 | 0 | 0 | |
| Washington township..... | 11,672 | 10,881 | 256 | 24 | 236 | 2 | 189 | 84 | 448 | 10,634 | |
| Carmel city (part)..... | 379 | 344 | 16 | 0 | 14 | 0 | 2 | 3 | 8 | 337 | |
| Westfield town (part)..... | 10,490 | 9,749 | 237 | 23 | 221 | 2 | 184 | 74 | 431 | 9,515 | |
| Wayne township..... | 2,896 | 2,591 | 190 | 9 | 32 | 0 | 48 | 26 | 136 | 2,510 | |
| Noblesville city (part)..... | 2,003 | 1,715 | 186 | 5 | 30 | 0 | 47 | 20 | 129 | 1,638 | |
| White River township..... | 933 | 921 | 4 | 1 | 1 | 0 | 3 | 3 | 9 | 916 | |
| Hancock County..... | 26,304 | 25,397 | 455 | 57 | 158 | 2 | 66 | 169 | 320 | 25,169 | |
| Blue River township..... | 521 | 520 | 0 | 0 | 0 | 0 | 1 | 0 | 1 | 520 | |
| Brandywine township..... | 848 | 838 | 0 | 0 | 3 | 0 | 0 | 7 | 13 | 826 | |
| Greenfield city (part)..... | 5 | 5 | 0 | 0 | 0 | 0 | 0 | 0 | 0 | 5 | |
| Brown township..... | 975 | 965 | 1 | 2 | 1 | 0 | 2 | 4 | 6 | 960 | |
| Shirley town (part)..... | 245 | 242 | 0 | 1 | 1 | 0 | 1 | 0 | 3 | 240 | |
| Wilkinson town..... | 176 | 175 | 0 | 0 | 0 | 0 | 0 | 1 | 2 | 173 | |
| Buck Creek township..... | 3,025 | 2,762 | 206 | 4 | 22 | 1 | 8 | 22 | 46 | 2,735 | |
| Cumberland town (part)..... | 724 | 699 | 15 | 1 | 4 | 0 | 2 | 3 | 16 | 687 | |

Table 13.

Occupied Housing Units (Households) by Race and Hispanic or Latino Origin of Householder: 2010—Con.

[For information on confidentiality protection, nonsampling error, and definitions, see Selected Appendixes at <www.census.gov/prod/cen2010/cph-1-a.pdf>]

| State County County Subdivision Place | Total occupied housing units | Race of householder | | | | | | | Two or More Races | House- holder Hispanic or Latino (of any race) | House- holder White alone, not Hispanic or Latino |
|--|---------------------------------------|---------------------|---------------------------------|---|-------|--|--------------------|-----|-------------------------|--|--|
| | | One race | | | | | | | | | |
| | | White | Black or African American | American Indian and Alaska Native | Asian | Native Hawaiian and Other Pacific Islander | Some Other Race | | | | |
| Hancock County—Con. | | | | | | | | | | | |
| Center township..... | 9,992 | 9,772 | 34 | 28 | 67 | 1 | 20 | 70 | 106 | 9,695 | |
| Greenfield city (part)..... | 7,978 | 7,786 | 30 | 25 | 55 | 1 | 19 | 62 | 98 | 7,715 | |
| Green township..... | 632 | 630 | 1 | 0 | 0 | 0 | 1 | 0 | 4 | 627 | |
| Jackson township..... | 655 | 645 | 1 | 2 | 0 | 0 | 1 | 6 | 4 | 642 | |
| Sugar Creek township..... | 5,590 | 5,492 | 25 | 10 | 29 | 0 | 5 | 29 | 44 | 5,454 | |
| Cumberland town (part)..... | 265 | 256 | 3 | 1 | 4 | 0 | 0 | 1 | 3 | 253 | |
| New Palestine town..... | 779 | 770 | 0 | 2 | 2 | 0 | 0 | 5 | 3 | 767 | |
| Spring Lake town..... | 95 | 92 | 0 | 1 | 0 | 0 | 1 | 1 | 1 | 92 | |
| Vernon township..... | 4,066 | 3,773 | 187 | 11 | 36 | 0 | 28 | 31 | 96 | 3,710 | |
| Fortville town (part)..... | 1,553 | 1,516 | 11 | 4 | 1 | 0 | 12 | 9 | 24 | 1,507 | |
| McCordsville town..... | 1,653 | 1,417 | 173 | 5 | 29 | 0 | 13 | 16 | 64 | 1,368 | |
| Harrison County..... | 15,192 | 14,890 | 69 | 41 | 41 | 2 | 46 | 103 | 130 | 14,814 | |
| Blue River township..... | 809 | 799 | 0 | 1 | 2 | 0 | 0 | 7 | 4 | 795 | |
| Milltown town (part)..... | 162 | 160 | 0 | 0 | 0 | 0 | 0 | 2 | 0 | 160 | |
| Boone township..... | 545 | 537 | 1 | 3 | 1 | 0 | 0 | 3 | 3 | 535 | |
| Laconia town..... | 21 | 21 | 0 | 0 | 0 | 0 | 0 | 0 | 0 | 21 | |
| Franklin township..... | 1,567 | 1,547 | 6 | 5 | 6 | 0 | 0 | 3 | 12 | 1,537 | |
| Lanesville town..... | 241 | 241 | 0 | 0 | 0 | 0 | 0 | 0 | 1 | 240 | |
| Harrison township..... | 4,890 | 4,769 | 34 | 9 | 15 | 0 | 29 | 34 | 74 | 4,726 | |
| Corydon town..... | 1,341 | 1,308 | 7 | 4 | 3 | 0 | 7 | 12 | 21 | 1,296 | |
| Heth township..... | 509 | 500 | 1 | 1 | 0 | 0 | 2 | 5 | 3 | 499 | |
| Mauckport town..... | 36 | 36 | 0 | 0 | 0 | 0 | 0 | 0 | 0 | 36 | |
| Jackson township..... | 2,281 | 2,235 | 14 | 9 | 3 | 1 | 7 | 12 | 14 | 2,229 | |
| Crandall town..... | 66 | 66 | 0 | 0 | 0 | 0 | 0 | 0 | 1 | 65 | |
| New Salisbury CDP..... | 243 | 240 | 1 | 1 | 0 | 0 | 0 | 1 | 0 | 240 | |
| Morgan township..... | 1,610 | 1,571 | 3 | 7 | 6 | 1 | 1 | 21 | 6 | 1,568 | |
| Palmyra town..... | 388 | 373 | 0 | 2 | 4 | 0 | 0 | 9 | 3 | 371 | |
| Posey township..... | 1,111 | 1,097 | 4 | 2 | 1 | 0 | 1 | 6 | 4 | 1,094 | |
| Elizabeth town..... | 62 | 62 | 0 | 0 | 0 | 0 | 0 | 0 | 0 | 62 | |
| Spencer township..... | 712 | 705 | 1 | 1 | 1 | 0 | 2 | 2 | 5 | 702 | |
| Milltown town (part)..... | 5 | 5 | 0 | 0 | 0 | 0 | 0 | 0 | 0 | 5 | |
| Taylor township..... | 305 | 299 | 1 | 1 | 1 | 0 | 0 | 3 | 0 | 299 | |
| Washington township..... | 199 | 191 | 0 | 0 | 0 | 0 | 4 | 4 | 4 | 191 | |
| New Amsterdam town..... | 11 | 10 | 0 | 0 | 0 | 0 | 1 | 0 | 1 | 10 | |
| Webster township..... | 654 | 640 | 4 | 2 | 5 | 0 | 0 | 3 | 1 | 639 | |
| New Middletown town..... | 32 | 31 | 1 | 0 | 0 | 0 | 0 | 0 | 0 | 31 | |
| Hendricks County..... | 52,368 | 48,829 | 1,871 | 101 | 810 | 21 | 339 | 397 | 1,017 | 48,227 | |
| Brown township..... | 3,923 | 3,640 | 167 | 7 | 45 | 2 | 25 | 37 | 72 | 3,601 | |
| Brownsburg town (part)..... | 1,149 | 1,071 | 33 | 3 | 15 | 0 | 12 | 15 | 30 | 1,056 | |
| Pittsboro town (part)..... | 0 | 0 | 0 | 0 | 0 | 0 | 0 | 0 | 0 | 0 | |
| Center township..... | 4,509 | 4,427 | 26 | 7 | 9 | 1 | 15 | 24 | 46 | 4,395 | |
| Danville town (part)..... | 3,342 | 3,271 | 24 | 4 | 9 | 1 | 11 | 22 | 44 | 3,239 | |
| Clay township..... | 833 | 824 | 0 | 3 | 0 | 0 | 2 | 4 | 7 | 818 | |
| Amo town..... | 141 | 139 | 0 | 2 | 0 | 0 | 0 | 0 | 1 | 138 | |
| Coatesville town..... | 199 | 195 | 0 | 0 | 0 | 0 | 2 | 2 | 2 | 194 | |
| Eel River township..... | 645 | 640 | 1 | 0 | 1 | 0 | 0 | 3 | 2 | 638 | |
| Jamestown town (part)..... | 9 | 8 | 0 | 0 | 1 | 0 | 0 | 0 | 0 | 8 | |
| North Salem town..... | 209 | 208 | 0 | 0 | 0 | 0 | 0 | 1 | 1 | 207 | |
| Franklin township..... | 491 | 485 | 2 | 0 | 2 | 0 | 1 | 1 | 4 | 482 | |
| Stilesville town..... | 124 | 123 | 0 | 0 | 0 | 0 | 1 | 0 | 3 | 121 | |
| Guilford township..... | 10,097 | 9,680 | 134 | 13 | 149 | 1 | 46 | 74 | 164 | 9,573 | |
| Plainfield town (part)..... | 8,203 | 7,857 | 108 | 12 | 126 | 0 | 40 | 60 | 139 | 7,766 | |
| Liberty township..... | 2,115 | 2,071 | 5 | 4 | 21 | 0 | 4 | 10 | 15 | 2,061 | |
| Clayton town..... | 358 | 355 | 1 | 1 | 0 | 0 | 0 | 1 | 4 | 351 | |
| Plainfield town (part)..... | 90 | 68 | 2 | 0 | 17 | 0 | 1 | 2 | 3 | 66 | |
| Lincoln township..... | 10,507 | 9,574 | 584 | 15 | 179 | 6 | 79 | 70 | 195 | 9,470 | |
| Brownsburg town (part)..... | 6,695 | 6,412 | 107 | 8 | 82 | 2 | 46 | 38 | 118 | 6,346 | |
| Marion township..... | 529 | 524 | 1 | 0 | 1 | 2 | 0 | 1 | 2 | 523 | |
| Middle township..... | 2,217 | 2,187 | 4 | 6 | 5 | 0 | 4 | 11 | 18 | 2,176 | |
| Brownsburg town (part)..... | 104 | 104 | 0 | 0 | 0 | 0 | 0 | 0 | 0 | 104 | |
| Pittsboro town (part)..... | 1,072 | 1,051 | 4 | 4 | 4 | 0 | 2 | 7 | 12 | 1,045 | |
| Union township..... | 688 | 677 | 0 | 2 | 0 | 0 | 5 | 4 | 6 | 675 | |
| Lizton town..... | 197 | 193 | 0 | 0 | 0 | 0 | 2 | 2 | 2 | 193 | |
| Washington township..... | 15,814 | 14,100 | 947 | 44 | 398 | 9 | 158 | 158 | 486 | 13,815 | |
| Avon town..... | 4,457 | 4,007 | 227 | 15 | 112 | 6 | 48 | 42 | 134 | 3,931 | |
| Danville town (part)..... | 2 | 2 | 0 | 0 | 0 | 0 | 0 | 0 | 0 | 2 | |
| Plainfield town (part)..... | 1,454 | 1,063 | 241 | 5 | 91 | 0 | 34 | 20 | 91 | 1,011 | |
| Henry County..... | 19,077 | 18,646 | 159 | 32 | 48 | 1 | 38 | 153 | 137 | 18,562 | |
| Blue River township..... | 463 | 450 | 3 | 0 | 1 | 0 | 3 | 6 | 6 | 448 | |
| Mooreland town..... | 145 | 142 | 0 | 0 | 0 | 0 | 0 | 3 | 1 | 141 | |
| Dudley township..... | 398 | 397 | 0 | 0 | 0 | 0 | 1 | 0 | 3 | 395 | |
| Straughn town..... | 81 | 81 | 0 | 0 | 0 | 0 | 0 | 0 | 0 | 81 | |
| Fall Creek township..... | 1,785 | 1,764 | 3 | 2 | 3 | 0 | 1 | 12 | 6 | 1,761 | |
| Middletown town..... | 894 | 881 | 2 | 2 | 2 | 0 | 0 | 7 | 2 | 880 | |
| Franklin township..... | 446 | 439 | 3 | 0 | 1 | 0 | 0 | 3 | 6 | 434 | |

Table 13.

Occupied Housing Units (Households) by Race and Hispanic or Latino Origin of Householder: 2010—Con.

[For information on confidentiality protection, nonsampling error, and definitions, see Selected Appendixes at <www.census.gov/prod/cen2010/cph-1-a.pdf>]

| State County County Subdivision Place | Total occupied housing units | Race of householder | | | | | | | Two or More Races | House- holder Hispanic or Latino (of any race) | House- holder White alone, not Hispanic or Latino |
|--|---------------------------------------|---------------------|---------------------------------|---|-------|--|--------------------|-----|-------------------------|--|--|
| | | One race | | | | | | | | | |
| | | White | Black or African American | American Indian and Alaska Native | Asian | Native Hawaiian and Other Pacific Islander | Some Other Race | | | | |
| Henry County—Con. | | | | | | | | | | | |
| Franklin township—Con. | | | | | | | | | | | |
| Lewisville town..... | 145 | 145 | 0 | 0 | 0 | 0 | 0 | 0 | 1 | 144 | |
| New Castle city (part)..... | 0 | 0 | 0 | 0 | 0 | 0 | 0 | 0 | 0 | 0 | |
| Greensboro township..... | 656 | 650 | 2 | 3 | 1 | 0 | 0 | 0 | 1 | 650 | |
| Greensboro town..... | 61 | 61 | 0 | 0 | 0 | 0 | 0 | 0 | 0 | 61 | |
| Kennard town..... | 160 | 160 | 0 | 0 | 0 | 0 | 0 | 0 | 0 | 160 | |
| Shirley town (part)..... | 83 | 80 | 1 | 2 | 0 | 0 | 0 | 0 | 0 | 80 | |
| Harrison township..... | 540 | 535 | 1 | 0 | 1 | 0 | 1 | 2 | 3 | 533 | |
| Cadiz town..... | 51 | 51 | 0 | 0 | 0 | 0 | 0 | 0 | 1 | 50 | |
| Henry township..... | 9,522 | 9,213 | 137 | 20 | 30 | 0 | 25 | 97 | 90 | 9,156 | |
| New Castle city (part)..... | 7,769 | 7,482 | 131 | 19 | 22 | 0 | 23 | 92 | 79 | 7,433 | |
| Jefferson township..... | 583 | 579 | 1 | 0 | 0 | 0 | 0 | 3 | 2 | 578 | |
| Sulphur Springs town..... | 151 | 150 | 0 | 0 | 0 | 0 | 0 | 1 | 0 | 150 | |
| Liberty township..... | 556 | 548 | 0 | 0 | 3 | 0 | 0 | 5 | 1 | 547 | |
| Prairie township..... | 1,254 | 1,237 | 4 | 3 | 1 | 0 | 1 | 8 | 7 | 1,232 | |
| Mount Summit town..... | 139 | 135 | 0 | 0 | 0 | 0 | 1 | 3 | 4 | 133 | |
| Springport town..... | 61 | 59 | 0 | 0 | 0 | 0 | 0 | 2 | 0 | 59 | |
| Spiceland township..... | 899 | 881 | 4 | 3 | 5 | 0 | 3 | 3 | 5 | 880 | |
| Dunreith town..... | 78 | 71 | 0 | 1 | 2 | 0 | 2 | 2 | 2 | 71 | |
| Spiceland town..... | 353 | 349 | 1 | 0 | 1 | 0 | 1 | 1 | 1 | 349 | |
| Stoney Creek township..... | 322 | 318 | 0 | 0 | 0 | 0 | 0 | 4 | 1 | 317 | |
| Blountsville town..... | 49 | 48 | 0 | 0 | 0 | 0 | 0 | 1 | 0 | 48 | |
| Wayne township..... | 1,653 | 1,635 | 1 | 1 | 2 | 1 | 3 | 10 | 6 | 1,631 | |
| Knightstown town..... | 899 | 886 | 0 | 1 | 0 | 1 | 2 | 9 | 4 | 883 | |
| Howard County..... | 34,301 | 31,060 | 2,279 | 118 | 227 | 7 | 193 | 417 | 606 | 30,722 | |
| Center township..... | 19,530 | 17,007 | 1,886 | 80 | 107 | 4 | 146 | 300 | 415 | 16,789 | |
| Kokomo city (part)..... | 17,663 | 15,283 | 1,787 | 75 | 95 | 3 | 134 | 286 | 381 | 15,083 | |
| Clay township..... | 1,473 | 1,431 | 13 | 4 | 6 | 1 | 6 | 12 | 25 | 1,414 | |
| Kokomo city (part)..... | 33 | 32 | 1 | 0 | 0 | 0 | 0 | 0 | 0 | 32 | |
| Ervin township..... | 830 | 813 | 2 | 1 | 5 | 2 | 0 | 7 | 7 | 808 | |
| Harrison township..... | 3,861 | 3,537 | 197 | 5 | 70 | 0 | 14 | 38 | 58 | 3,507 | |
| Kokomo city (part)..... | 1,263 | 1,070 | 135 | 2 | 27 | 0 | 7 | 22 | 33 | 1,054 | |
| Honey Creek township..... | 797 | 792 | 2 | 1 | 0 | 0 | 0 | 2 | 2 | 790 | |
| Russiaville town..... | 434 | 431 | 0 | 1 | 0 | 0 | 0 | 2 | 2 | 429 | |
| Howard township..... | 1,003 | 963 | 17 | 4 | 3 | 0 | 3 | 13 | 10 | 956 | |
| Kokomo city (part)..... | 0 | 0 | 0 | 0 | 0 | 0 | 0 | 0 | 0 | 0 | |
| Jackson township..... | 213 | 207 | 0 | 0 | 0 | 0 | 2 | 4 | 3 | 206 | |
| Liberty township..... | 1,888 | 1,858 | 14 | 3 | 5 | 0 | 3 | 5 | 13 | 1,850 | |
| Greentown town..... | 964 | 946 | 7 | 2 | 4 | 0 | 2 | 3 | 9 | 940 | |
| Monroe township..... | 524 | 507 | 10 | 0 | 0 | 0 | 4 | 3 | 6 | 505 | |
| Taylor township..... | 3,801 | 3,571 | 134 | 20 | 31 | 0 | 15 | 30 | 66 | 3,524 | |
| Indian Heights CDP..... | 1,150 | 1,089 | 35 | 6 | 3 | 0 | 3 | 14 | 26 | 1,070 | |
| Kokomo city (part)..... | 889 | 805 | 53 | 2 | 18 | 0 | 5 | 6 | 22 | 789 | |
| Union township..... | 381 | 374 | 4 | 0 | 0 | 0 | 0 | 3 | 1 | 373 | |
| Huntington County..... | 14,218 | 13,963 | 37 | 46 | 47 | 3 | 47 | 75 | 148 | 13,877 | |
| Clear Creek township..... | 701 | 692 | 1 | 3 | 3 | 0 | 0 | 2 | 3 | 689 | |
| Dallas township..... | 801 | 793 | 1 | 0 | 1 | 0 | 0 | 6 | 7 | 786 | |
| Andrews town..... | 435 | 428 | 1 | 0 | 0 | 0 | 0 | 6 | 4 | 424 | |
| Huntington township..... | 7,913 | 7,741 | 25 | 33 | 36 | 2 | 33 | 43 | 105 | 7,681 | |
| Huntington city (part)..... | 6,566 | 6,414 | 22 | 28 | 31 | 2 | 30 | 39 | 100 | 6,356 | |
| Jackson township..... | 1,581 | 1,554 | 6 | 3 | 2 | 0 | 5 | 11 | 14 | 1,546 | |
| Roanoke town..... | 680 | 667 | 1 | 1 | 1 | 0 | 2 | 8 | 6 | 664 | |
| Jefferson township..... | 304 | 299 | 1 | 0 | 0 | 0 | 2 | 2 | 5 | 296 | |
| Mount Etna town (part)..... | 13 | 13 | 0 | 0 | 0 | 0 | 0 | 0 | 0 | 13 | |
| Lancaster township..... | 438 | 430 | 0 | 2 | 1 | 1 | 3 | 1 | 5 | 430 | |
| Mount Etna town (part)..... | 23 | 22 | 0 | 0 | 0 | 1 | 0 | 0 | 0 | 22 | |
| Polk township..... | 176 | 172 | 0 | 0 | 1 | 0 | 2 | 1 | 2 | 172 | |
| Mount Etna town (part)..... | 5 | 4 | 0 | 0 | 0 | 0 | 1 | 0 | 1 | 4 | |
| Rock Creek township..... | 521 | 519 | 0 | 0 | 1 | 0 | 0 | 1 | 1 | 518 | |
| Markle town (part)..... | 259 | 257 | 0 | 0 | 1 | 0 | 0 | 1 | 1 | 256 | |
| Salamonie township..... | 849 | 840 | 1 | 3 | 0 | 0 | 1 | 4 | 4 | 837 | |
| Warren town..... | 515 | 512 | 0 | 1 | 0 | 0 | 0 | 2 | 1 | 511 | |
| Union township..... | 470 | 465 | 0 | 0 | 2 | 0 | 1 | 2 | 2 | 464 | |
| Huntington city (part)..... | 0 | 0 | 0 | 0 | 0 | 0 | 0 | 0 | 0 | 0 | |
| Markle town (part)..... | 1 | 0 | 0 | 0 | 0 | 0 | 0 | 1 | 0 | 0 | |
| Warren township..... | 251 | 248 | 1 | 1 | 0 | 0 | 0 | 1 | 0 | 248 | |
| Wayne township..... | 213 | 210 | 1 | 1 | 0 | 0 | 0 | 1 | 0 | 210 | |
| Mount Etna town (part)..... | 1 | 1 | 0 | 0 | 0 | 0 | 0 | 0 | 0 | 1 | |
| Jackson County..... | 16,501 | 15,803 | 101 | 46 | 117 | 9 | 284 | 141 | 617 | 15,499 | |
| Brownstown township..... | 2,098 | 2,069 | 0 | 4 | 5 | 2 | 6 | 12 | 11 | 2,064 | |
| Brownstown town..... | 1,175 | 1,160 | 0 | 4 | 2 | 2 | 2 | 5 | 2 | 1,159 | |
| Vallonia CDP (part)..... | 5 | 5 | 0 | 0 | 0 | 0 | 0 | 0 | 0 | 5 | |
| Carr township..... | 587 | 577 | 0 | 2 | 0 | 0 | 0 | 8 | 4 | 573 | |
| Medora town..... | 279 | 273 | 0 | 1 | 0 | 0 | 0 | 5 | 3 | 270 | |
| Driftwood township..... | 335 | 334 | 0 | 0 | 0 | 0 | 0 | 1 | 2 | 332 | |

Table 13.

Occupied Housing Units (Households) by Race and Hispanic or Latino Origin of Householder: 2010—Con.

[For information on confidentiality protection, nonsampling error, and definitions, see Selected Appendixes at <www.census.gov/prod/cen2010/cph-1-a.pdf>]

| State County County Subdivision Place | Total occupied housing units | Race of householder | | | | | | | Two or More Races | House- holder Hispanic or Latino (of any race) | House- holder White alone, not Hispanic or Latino |
|--|---------------------------------------|---------------------|---------------------------------|---|-------|--|--------------------|-----|-------------------------|--|--|
| | | One race | | | | | | | | | |
| | | White | Black or African American | American Indian and Alaska Native | Asian | Native Hawaiian and Other Pacific Islander | Some Other Race | | | | |
| Jackson County—Con. | | | | | | | | | | | |
| Driftwood township—Con. | | | | | | | | | | | |
| Vallonia CDP (part)..... | 130 | 129 | 0 | 0 | 0 | 0 | 0 | 1 | 1 | 128 | |
| Grassy Fork township..... | 262 | 262 | 0 | 0 | 0 | 0 | 0 | 0 | 1 | 261 | |
| Hamilton township..... | 634 | 630 | 0 | 0 | 2 | 0 | 0 | 2 | 2 | 628 | |
| Jackson township..... | 7,873 | 7,319 | 91 | 25 | 89 | 7 | 258 | 84 | 562 | 7,044 | |
| Seymour city (part)..... | 6,378 | 5,884 | 81 | 21 | 68 | 6 | 248 | 70 | 535 | 5,623 | |
| Owen township..... | 609 | 597 | 0 | 5 | 0 | 0 | 0 | 7 | 1 | 596 | |
| Pershing township..... | 547 | 539 | 0 | 2 | 0 | 0 | 0 | 6 | 1 | 538 | |
| Freetown CDP..... | 151 | 149 | 0 | 0 | 0 | 0 | 0 | 2 | 0 | 149 | |
| Redding township..... | 1,668 | 1,619 | 9 | 6 | 15 | 0 | 11 | 8 | 21 | 1,610 | |
| Seymour city (part)..... | 529 | 499 | 6 | 3 | 9 | 0 | 8 | 4 | 15 | 493 | |
| Salt Creek township..... | 133 | 132 | 0 | 0 | 0 | 0 | 0 | 1 | 1 | 131 | |
| Vernon township..... | 1,342 | 1,322 | 0 | 1 | 4 | 0 | 6 | 9 | 7 | 1,320 | |
| Crothersville town..... | 625 | 612 | 0 | 1 | 2 | 0 | 5 | 5 | 5 | 611 | |
| Washington township..... | 413 | 403 | 1 | 1 | 2 | 0 | 3 | 3 | 4 | 402 | |
| Jasper County..... | 12,232 | 11,911 | 36 | 24 | 24 | 2 | 158 | 77 | 405 | 11,680 | |
| Barkley township..... | 333 | 323 | 2 | 1 | 1 | 0 | 5 | 1 | 10 | 319 | |
| Carpenter township..... | 793 | 775 | 4 | 1 | 3 | 0 | 1 | 9 | 9 | 768 | |
| Remington town..... | 503 | 488 | 4 | 1 | 2 | 0 | 1 | 7 | 8 | 482 | |
| Gilliam township..... | 239 | 232 | 1 | 0 | 0 | 0 | 5 | 1 | 7 | 230 | |
| Hanging Grove township..... | 93 | 90 | 1 | 0 | 1 | 0 | 0 | 1 | 3 | 88 | |
| Jordan township..... | 137 | 137 | 0 | 0 | 0 | 0 | 0 | 0 | 0 | 137 | |
| Kankakee township..... | 367 | 358 | 1 | 0 | 0 | 0 | 4 | 4 | 10 | 352 | |
| Keener township..... | 3,756 | 3,651 | 7 | 6 | 8 | 0 | 66 | 18 | 146 | 3,575 | |
| De Motte town..... | 1,560 | 1,520 | 7 | 4 | 4 | 0 | 17 | 8 | 45 | 1,494 | |
| Roselawn CDP (part)..... | 494 | 456 | 0 | 0 | 3 | 0 | 33 | 2 | 62 | 428 | |
| Marion township..... | 2,733 | 2,652 | 14 | 12 | 6 | 1 | 31 | 17 | 85 | 2,604 | |
| Collegeville CDP..... | 27 | 27 | 0 | 0 | 0 | 0 | 0 | 0 | 0 | 27 | |
| Rensselaer city..... | 2,336 | 2,261 | 14 | 12 | 5 | 1 | 28 | 15 | 77 | 2,217 | |
| Milroy township..... | 102 | 102 | 0 | 0 | 0 | 0 | 0 | 0 | 0 | 102 | |
| Newton township..... | 302 | 301 | 0 | 0 | 0 | 0 | 0 | 1 | 4 | 297 | |
| Union township..... | 541 | 516 | 0 | 0 | 0 | 0 | 20 | 5 | 43 | 493 | |
| Walker township..... | 1,269 | 1,243 | 1 | 4 | 4 | 1 | 10 | 6 | 36 | 1,218 | |
| Wheatfield township..... | 1,567 | 1,531 | 5 | 0 | 1 | 0 | 16 | 14 | 52 | 1,497 | |
| Wheatfield town..... | 322 | 315 | 3 | 0 | 0 | 0 | 2 | 2 | 10 | 307 | |
| Jay County..... | 8,133 | 7,967 | 13 | 10 | 19 | 0 | 72 | 52 | 129 | 7,911 | |
| Bearcreek township..... | 423 | 418 | 0 | 1 | 1 | 0 | 0 | 3 | 4 | 414 | |
| Bryant town..... | 99 | 96 | 0 | 1 | 1 | 0 | 0 | 1 | 1 | 95 | |
| Greene township..... | 363 | 361 | 0 | 0 | 0 | 0 | 1 | 1 | 2 | 360 | |
| Jackson township..... | 296 | 293 | 0 | 1 | 0 | 0 | 2 | 0 | 3 | 292 | |
| Jefferson township..... | 282 | 280 | 0 | 2 | 0 | 0 | 0 | 0 | 0 | 280 | |
| Knox township..... | 196 | 193 | 0 | 1 | 0 | 0 | 0 | 2 | 1 | 192 | |
| Madison township..... | 235 | 231 | 0 | 0 | 0 | 0 | 0 | 4 | 1 | 230 | |
| Salamonia town..... | 52 | 51 | 0 | 0 | 0 | 0 | 0 | 1 | 0 | 51 | |
| Noble township..... | 228 | 227 | 0 | 0 | 0 | 0 | 0 | 1 | 0 | 227 | |
| Penn township..... | 510 | 505 | 0 | 0 | 0 | 0 | 4 | 1 | 12 | 497 | |
| Pennville town..... | 292 | 288 | 0 | 0 | 0 | 0 | 3 | 1 | 7 | 284 | |
| Pike township..... | 330 | 323 | 2 | 0 | 1 | 0 | 3 | 1 | 2 | 323 | |
| Richland township..... | 1,817 | 1,792 | 5 | 2 | 2 | 0 | 6 | 10 | 17 | 1,781 | |
| Dunkirk city (part)..... | 904 | 889 | 3 | 1 | 1 | 0 | 4 | 6 | 10 | 883 | |
| Redkey town..... | 551 | 544 | 2 | 0 | 1 | 0 | 2 | 2 | 5 | 541 | |
| Wabash township..... | 173 | 171 | 1 | 0 | 0 | 0 | 1 | 0 | 1 | 171 | |
| Wayne township..... | 3,280 | 3,173 | 5 | 3 | 15 | 0 | 55 | 29 | 86 | 3,144 | |
| Portland city..... | 2,607 | 2,516 | 5 | 1 | 10 | 0 | 51 | 24 | 81 | 2,489 | |
| Jefferson County..... | 12,635 | 12,219 | 151 | 30 | 62 | 1 | 69 | 103 | 171 | 12,117 | |
| Graham township..... | 640 | 630 | 2 | 1 | 0 | 0 | 1 | 6 | 6 | 625 | |
| Deputy CDP..... | 37 | 36 | 0 | 0 | 0 | 0 | 0 | 1 | 0 | 36 | |
| Hanover township..... | 1,778 | 1,722 | 30 | 5 | 8 | 0 | 6 | 7 | 29 | 1,699 | |
| Hanover town..... | 1,075 | 1,030 | 5 | 2 | 5 | 0 | 5 | 7 | 26 | 1,009 | |
| Lancaster township..... | 564 | 553 | 2 | 5 | 1 | 0 | 3 | 0 | 5 | 551 | |
| Dupont town..... | 117 | 115 | 0 | 0 | 0 | 0 | 2 | 0 | 3 | 114 | |
| Madison township..... | 7,186 | 6,894 | 108 | 13 | 50 | 0 | 51 | 70 | 116 | 6,830 | |
| Madison city..... | 5,048 | 4,841 | 83 | 10 | 47 | 0 | 17 | 50 | 48 | 4,808 | |
| Milton township..... | 362 | 358 | 1 | 0 | 0 | 0 | 1 | 2 | 3 | 356 | |
| Brooksbury town..... | 32 | 31 | 1 | 0 | 0 | 0 | 0 | 0 | 0 | 31 | |
| Monroe township..... | 155 | 151 | 2 | 0 | 1 | 0 | 0 | 1 | 2 | 149 | |
| Republican township..... | 591 | 580 | 1 | 2 | 0 | 0 | 2 | 6 | 2 | 580 | |
| Kent CDP..... | 28 | 28 | 0 | 0 | 0 | 0 | 0 | 0 | 0 | 28 | |
| Saluda township..... | 533 | 525 | 1 | 2 | 0 | 0 | 0 | 5 | 1 | 524 | |
| Shelby township..... | 407 | 401 | 0 | 0 | 0 | 1 | 1 | 4 | 2 | 401 | |
| Canaan CDP..... | 31 | 30 | 0 | 0 | 0 | 0 | 0 | 1 | 0 | 30 | |
| Smyrna township..... | 419 | 405 | 4 | 2 | 2 | 0 | 4 | 2 | 5 | 402 | |

Table 13.

Occupied Housing Units (Households) by Race and Hispanic or Latino Origin of Householder: 2010—Con.

[For information on confidentiality protection, nonsampling error, and definitions, see Selected Appendixes at <www.census.gov/prod/cen2010/cph-1-a.pdf>]

| State County County Subdivision Place | Total occupied housing units | Race of householder | | | | | | | Two or More Races | House- holder Hispanic or Latino (of any race) | House- holder White alone, not Hispanic or Latino |
|--|---------------------------------------|---------------------|---------------------------------|---|-------|--|--------------------|-----|-------------------------|--|--|
| | | One race | | | | | | | | | |
| | | White | Black or African American | American Indian and Alaska Native | Asian | Native Hawaiian and Other Pacific Islander | Some Other Race | | | | |
| Jennings County..... | 10,680 | 10,416 | 88 | 12 | 16 | 0 | 58 | 90 | 118 | 10,364 | |
| Bigger township..... | 258 | 253 | 2 | 0 | 0 | 0 | 1 | 2 | 1 | 253 | |
| Campbell township..... | 435 | 427 | 4 | 1 | 1 | 0 | 0 | 2 | 3 | 424 | |
| Butler CDP..... | 107 | 105 | 0 | 1 | 0 | 0 | 0 | 1 | 0 | 105 | |
| Center township..... | 3,455 | 3,334 | 56 | 4 | 11 | 0 | 20 | 30 | 38 | 3,320 | |
| North Vernon city (part)..... | 2,655 | 2,549 | 49 | 4 | 10 | 0 | 18 | 25 | 35 | 2,536 | |
| Columbia township..... | 331 | 328 | 0 | 0 | 0 | 0 | 1 | 2 | 2 | 327 | |
| Geneva township..... | 2,782 | 2,695 | 17 | 4 | 2 | 0 | 32 | 32 | 56 | 2,674 | |
| Country Squire Lakes CDP..... | 1,307 | 1,239 | 15 | 2 | 2 | 0 | 27 | 22 | 45 | 1,224 | |
| Scipio CDP..... | 64 | 64 | 0 | 0 | 0 | 0 | 0 | 0 | 1 | 63 | |
| Lovett township..... | 407 | 400 | 5 | 0 | 0 | 0 | 0 | 2 | 2 | 398 | |
| Marion township..... | 427 | 424 | 0 | 1 | 0 | 0 | 1 | 1 | 1 | 424 | |
| Montgomery township..... | 377 | 370 | 1 | 0 | 0 | 0 | 0 | 6 | 0 | 370 | |
| Sand Creek township..... | 329 | 324 | 1 | 0 | 1 | 0 | 0 | 3 | 3 | 322 | |
| Spencer township..... | 857 | 850 | 2 | 1 | 0 | 0 | 2 | 2 | 7 | 845 | |
| Hayden CDP..... | 176 | 172 | 1 | 1 | 0 | 0 | 1 | 1 | 4 | 169 | |
| Vernon township..... | 1,022 | 1,011 | 0 | 1 | 1 | 0 | 1 | 8 | 5 | 1,007 | |
| North Vernon city (part)..... | 1 | 1 | 0 | 0 | 0 | 0 | 0 | 0 | 0 | 1 | |
| Vernon town..... | 134 | 131 | 0 | 0 | 1 | 0 | 1 | 1 | 2 | 130 | |
| Johnson County..... | 52,242 | 49,959 | 549 | 121 | 766 | 14 | 416 | 417 | 1,067 | 49,358 | |
| Blue River township..... | 1,915 | 1,860 | 6 | 2 | 3 | 0 | 32 | 12 | 63 | 1,831 | |
| Edinburgh town (part)..... | 1,555 | 1,507 | 5 | 2 | 0 | 0 | 30 | 11 | 60 | 1,479 | |
| Clark township..... | 825 | 777 | 3 | 1 | 39 | 1 | 1 | 3 | 8 | 770 | |
| Greenwood city (part)..... | 73 | 30 | 2 | 0 | 39 | 0 | 1 | 1 | 2 | 29 | |
| Franklin township..... | 7,653 | 7,374 | 99 | 27 | 44 | 0 | 46 | 63 | 96 | 7,329 | |
| Franklin city (part)..... | 6,849 | 6,587 | 95 | 25 | 42 | 0 | 43 | 57 | 91 | 6,545 | |
| Whiteland town (part)..... | 14 | 13 | 0 | 0 | 0 | 0 | 1 | 0 | 1 | 13 | |
| Hensley township..... | 1,216 | 1,202 | 3 | 4 | 4 | 0 | 1 | 2 | 7 | 1,197 | |
| Trafalgar town (part)..... | 384 | 375 | 3 | 3 | 2 | 0 | 0 | 1 | 2 | 373 | |
| Needham township..... | 2,444 | 2,366 | 25 | 7 | 13 | 0 | 15 | 18 | 44 | 2,339 | |
| Franklin city (part)..... | 1,580 | 1,524 | 20 | 4 | 12 | 0 | 11 | 9 | 34 | 1,503 | |
| Nineveh township..... | 1,387 | 1,371 | 4 | 3 | 1 | 0 | 1 | 7 | 9 | 1,365 | |
| Princes Lakes town..... | 528 | 520 | 2 | 2 | 1 | 0 | 0 | 3 | 4 | 518 | |
| Trafalgar town (part)..... | 1 | 1 | 0 | 0 | 0 | 0 | 0 | 0 | 0 | 1 | |
| Pleasant township..... | 20,610 | 19,342 | 303 | 53 | 424 | 10 | 260 | 218 | 636 | 18,997 | |
| Franklin city (part)..... | 456 | 447 | 0 | 1 | 0 | 0 | 4 | 4 | 7 | 444 | |
| Greenwood city (part)..... | 16,347 | 15,156 | 293 | 46 | 408 | 8 | 245 | 191 | 574 | 14,853 | |
| New Whiteland town..... | 1,905 | 1,871 | 5 | 3 | 8 | 0 | 4 | 14 | 27 | 1,852 | |
| Whiteland town (part)..... | 1,454 | 1,425 | 4 | 3 | 8 | 2 | 4 | 8 | 19 | 1,410 | |
| Union township..... | 999 | 988 | 1 | 3 | 1 | 0 | 1 | 5 | 3 | 987 | |
| Bargersville town (part)..... | 277 | 272 | 1 | 2 | 0 | 0 | 0 | 2 | 2 | 271 | |
| White River township..... | 15,193 | 14,679 | 105 | 21 | 237 | 3 | 59 | 89 | 201 | 14,543 | |
| Bargersville town (part)..... | 1,215 | 1,155 | 23 | 4 | 15 | 0 | 2 | 16 | 20 | 1,139 | |
| Greenwood city (part)..... | 3,195 | 3,029 | 43 | 2 | 66 | 0 | 31 | 24 | 66 | 2,995 | |
| Knox County..... | 15,249 | 14,844 | 171 | 26 | 63 | 2 | 45 | 98 | 131 | 14,766 | |
| Busseron township..... | 560 | 554 | 1 | 0 | 2 | 0 | 0 | 3 | 6 | 549 | |
| Emison CDP..... | 63 | 63 | 0 | 0 | 0 | 0 | 0 | 0 | 0 | 63 | |
| Oaktown town..... | 256 | 250 | 1 | 0 | 2 | 0 | 0 | 3 | 4 | 247 | |
| Decker township..... | 83 | 82 | 0 | 0 | 0 | 0 | 0 | 1 | 0 | 82 | |
| Harrison township..... | 754 | 748 | 2 | 0 | 0 | 0 | 1 | 3 | 3 | 746 | |
| Monroe City town..... | 217 | 215 | 1 | 0 | 0 | 0 | 1 | 0 | 2 | 214 | |
| Johnson township..... | 539 | 533 | 2 | 1 | 1 | 0 | 0 | 2 | 1 | 532 | |
| Decker town..... | 92 | 90 | 0 | 0 | 1 | 0 | 0 | 1 | 0 | 90 | |
| Palmyra township..... | 578 | 573 | 0 | 0 | 1 | 1 | 0 | 3 | 0 | 573 | |
| Steen township..... | 352 | 348 | 1 | 1 | 0 | 0 | 0 | 2 | 2 | 347 | |
| Wheatland town..... | 191 | 187 | 1 | 1 | 0 | 0 | 0 | 2 | 2 | 186 | |
| Vigo township..... | 1,659 | 1,632 | 3 | 6 | 2 | 0 | 4 | 12 | 11 | 1,627 | |
| Bicknell city (part)..... | 981 | 960 | 3 | 6 | 2 | 0 | 4 | 6 | 9 | 956 | |
| Edwardsport town..... | 128 | 128 | 0 | 0 | 0 | 0 | 0 | 0 | 0 | 128 | |
| Sandborn town..... | 174 | 174 | 0 | 0 | 0 | 0 | 0 | 0 | 1 | 173 | |
| Westphalia CDP..... | 90 | 90 | 0 | 0 | 0 | 0 | 0 | 0 | 0 | 90 | |
| Vincennes township..... | 9,341 | 9,003 | 158 | 17 | 55 | 1 | 39 | 68 | 105 | 8,941 | |
| Vincennes city..... | 7,407 | 7,123 | 142 | 14 | 39 | 1 | 34 | 54 | 86 | 7,074 | |
| Washington township..... | 936 | 926 | 2 | 1 | 2 | 0 | 1 | 4 | 3 | 924 | |
| Bicknell city (part)..... | 206 | 205 | 1 | 0 | 0 | 0 | 0 | 0 | 0 | 205 | |
| Bruceville town..... | 193 | 190 | 0 | 0 | 1 | 0 | 1 | 1 | 1 | 190 | |
| Ragsdale CDP..... | 52 | 52 | 0 | 0 | 0 | 0 | 0 | 0 | 1 | 51 | |
| Widner township..... | 447 | 445 | 2 | 0 | 0 | 0 | 0 | 0 | 0 | 445 | |
| Freelandville CDP..... | 255 | 254 | 1 | 0 | 0 | 0 | 0 | 0 | 0 | 254 | |
| Kosciusko County..... | 29,197 | 27,817 | 172 | 78 | 220 | 5 | 679 | 226 | 1,392 | 27,172 | |
| Clay township..... | 646 | 635 | 2 | 1 | 1 | 0 | 4 | 3 | 13 | 628 | |
| Claypool town..... | 155 | 150 | 1 | 0 | 1 | 0 | 1 | 2 | 6 | 147 | |
| Etna township..... | 502 | 494 | 1 | 0 | 1 | 0 | 5 | 1 | 9 | 490 | |
| Etna Green town..... | 219 | 215 | 1 | 0 | 1 | 0 | 2 | 0 | 5 | 212 | |
| Franklin township..... | 415 | 409 | 0 | 2 | 0 | 0 | 1 | 3 | 4 | 406 | |
| Mentone town (part)..... | 87 | 86 | 0 | 1 | 0 | 0 | 0 | 0 | 0 | 86 | |

Table 13.

Occupied Housing Units (Households) by Race and Hispanic or Latino Origin of Householder: 2010—Con.

[For information on confidentiality protection, nonsampling error, and definitions, see Selected Appendixes at <www.census.gov/prod/cen2010/cph-1-a.pdf>]

| State County County Subdivision Place | Total occupied housing units | Race of householder | | | | | | | Two or More Races | House- holder Hispanic or Latino (of any race) | House- holder White alone, not Hispanic or Latino |
|--|---------------------------------------|---------------------|---------------------------------|---|-------|--|--------------------|-------|-------------------------|--|--|
| | | One race | | | | | | | | | |
| | | White | Black or African American | American Indian and Alaska Native | Asian | Native Hawaiian and Other Pacific Islander | Some Other Race | | | | |
| Kosciusko County—Con. | | | | | | | | | | | |
| Harrison township..... | 1,396 | 1,339 | 2 | 5 | 0 | 0 | 42 | 8 | 78 | 1,307 | |
| Mentone town (part)..... | 282 | 268 | 0 | 1 | 0 | 0 | 12 | 1 | 17 | 264 | |
| Jackson township..... | 444 | 441 | 0 | 0 | 0 | 0 | 0 | 3 | 2 | 439 | |
| Sidney town..... | 34 | 34 | 0 | 0 | 0 | 0 | 0 | 0 | 1 | 33 | |
| Jefferson township..... | 632 | 609 | 0 | 0 | 1 | 0 | 12 | 10 | 24 | 600 | |
| Nappanee city (part)..... | 186 | 171 | 0 | 0 | 0 | 0 | 7 | 8 | 14 | 166 | |
| Lake township..... | 625 | 616 | 1 | 2 | 1 | 0 | 4 | 1 | 7 | 613 | |
| Silver Lake town..... | 366 | 361 | 1 | 2 | 1 | 0 | 1 | 0 | 3 | 359 | |
| Monroe township..... | 440 | 430 | 1 | 0 | 2 | 0 | 2 | 5 | 5 | 427 | |
| Plain township..... | 2,826 | 2,604 | 17 | 6 | 22 | 0 | 148 | 29 | 299 | 2,464 | |
| Leesburg town..... | 214 | 203 | 0 | 0 | 5 | 0 | 6 | 0 | 10 | 199 | |
| Warsaw city (part)..... | 102 | 92 | 4 | 0 | 0 | 0 | 3 | 3 | 7 | 90 | |
| Prairie township..... | 618 | 609 | 3 | 0 | 0 | 0 | 4 | 2 | 12 | 601 | |
| Scott township..... | 460 | 456 | 1 | 1 | 0 | 0 | 1 | 1 | 7 | 450 | |
| Seward township..... | 970 | 943 | 3 | 6 | 1 | 0 | 6 | 11 | 12 | 940 | |
| Burket town..... | 68 | 66 | 0 | 1 | 0 | 0 | 0 | 1 | 2 | 65 | |
| Tippecanoe township..... | 2,776 | 2,731 | 5 | 8 | 6 | 0 | 16 | 10 | 33 | 2,716 | |
| North Webster town..... | 501 | 493 | 2 | 0 | 1 | 0 | 4 | 1 | 7 | 490 | |
| Turkey Creek township..... | 3,421 | 3,340 | 9 | 4 | 15 | 2 | 31 | 20 | 84 | 3,294 | |
| Syracuse town (part)..... | 1,158 | 1,125 | 4 | 2 | 6 | 0 | 16 | 5 | 41 | 1,104 | |
| Van Buren township..... | 1,596 | 1,511 | 6 | 3 | 5 | 0 | 61 | 10 | 102 | 1,473 | |
| Milford town..... | 613 | 560 | 3 | 2 | 3 | 0 | 39 | 6 | 56 | 547 | |
| Syracuse town (part)..... | 0 | 0 | 0 | 0 | 0 | 0 | 0 | 0 | 0 | 0 | |
| Washington township..... | 1,166 | 1,137 | 3 | 3 | 3 | 0 | 7 | 13 | 43 | 1,102 | |
| Pierceton town..... | 397 | 388 | 0 | 1 | 1 | 0 | 3 | 4 | 20 | 371 | |
| Wayne township..... | 10,264 | 9,513 | 118 | 37 | 162 | 3 | 335 | 96 | 658 | 9,222 | |
| Warsaw city (part)..... | 5,359 | 4,933 | 69 | 25 | 117 | 2 | 157 | 56 | 355 | 4,757 | |
| Winona Lake town..... | 1,569 | 1,480 | 14 | 2 | 13 | 0 | 48 | 12 | 87 | 1,441 | |
| LaGrange County..... | 11,598 | 11,324 | 18 | 27 | 25 | 0 | 145 | 59 | 279 | 11,202 | |
| Bloomfield township..... | 1,923 | 1,848 | 3 | 4 | 3 | 0 | 55 | 10 | 105 | 1,801 | |
| Lagrange town (part)..... | 1,022 | 983 | 3 | 3 | 3 | 0 | 26 | 4 | 58 | 952 | |
| Clay township..... | 882 | 856 | 0 | 3 | 5 | 0 | 13 | 5 | 26 | 844 | |
| Lagrange town (part)..... | 19 | 18 | 0 | 1 | 0 | 0 | 0 | 0 | 1 | 17 | |
| Clearspring township..... | 1,144 | 1,133 | 0 | 1 | 1 | 0 | 6 | 3 | 13 | 1,127 | |
| Topeka town (part)..... | 251 | 247 | 0 | 0 | 0 | 0 | 3 | 1 | 5 | 245 | |
| Eden township..... | 1,044 | 1,030 | 0 | 0 | 4 | 0 | 6 | 4 | 12 | 1,024 | |
| Topeka town (part)..... | 170 | 162 | 0 | 0 | 3 | 0 | 3 | 2 | 6 | 159 | |
| Greenfield township..... | 481 | 463 | 1 | 3 | 0 | 0 | 6 | 8 | 19 | 452 | |
| Johnson township..... | 1,276 | 1,261 | 2 | 5 | 3 | 0 | 3 | 2 | 4 | 1,259 | |
| Wolcottville town (part)..... | 182 | 177 | 0 | 4 | 1 | 0 | 0 | 0 | 0 | 177 | |
| Lima township..... | 858 | 789 | 7 | 2 | 4 | 0 | 44 | 12 | 66 | 769 | |
| Howe CDP..... | 247 | 222 | 5 | 0 | 1 | 0 | 17 | 2 | 25 | 214 | |
| Milford township..... | 1,160 | 1,144 | 2 | 3 | 3 | 0 | 2 | 6 | 7 | 1,139 | |
| Newbury township..... | 1,441 | 1,433 | 1 | 0 | 2 | 0 | 2 | 3 | 9 | 1,428 | |
| Shipshewana town..... | 297 | 294 | 1 | 0 | 1 | 0 | 1 | 0 | 2 | 293 | |
| Springfield township..... | 402 | 393 | 1 | 2 | 0 | 0 | 3 | 3 | 8 | 388 | |
| Van Buren township..... | 987 | 974 | 1 | 4 | 0 | 0 | 5 | 3 | 10 | 971 | |
| Lake County..... | 188,157 | 126,384 | 48,576 | 539 | 1,896 | 33 | 8,210 | 2,519 | 23,206 | 113,182 | |
| Calumet township..... | 40,711 | 10,916 | 28,264 | 132 | 102 | 4 | 764 | 529 | 2,140 | 9,852 | |
| Gary city (part)..... | 31,337 | 3,872 | 26,425 | 103 | 59 | 2 | 477 | 399 | 1,262 | 3,323 | |
| Griffith town (part)..... | 6,616 | 5,077 | 1,196 | 19 | 40 | 1 | 191 | 92 | 616 | 4,702 | |
| Lake Station city (part)..... | 0 | 0 | 0 | 0 | 0 | 0 | 0 | 0 | 0 | 0 | |
| Cedar Creek township..... | 4,355 | 4,239 | 11 | 11 | 8 | 2 | 54 | 30 | 165 | 4,136 | |
| Cedar Lake town (part)..... | 2 | 2 | 0 | 0 | 0 | 0 | 0 | 0 | 0 | 2 | |
| Lake Dalecarlia CDP..... | 525 | 517 | 1 | 0 | 0 | 0 | 3 | 4 | 12 | 508 | |
| Lowell town (part)..... | 2,340 | 2,269 | 5 | 7 | 5 | 2 | 35 | 17 | 109 | 2,200 | |
| Shelby CDP..... | 220 | 215 | 2 | 2 | 1 | 0 | 0 | 0 | 0 | 215 | |
| Center township..... | 12,109 | 11,617 | 114 | 21 | 120 | 2 | 132 | 103 | 530 | 11,248 | |
| Cedar Lake town (part)..... | 1,842 | 1,785 | 6 | 4 | 5 | 0 | 24 | 18 | 75 | 1,738 | |
| Crown Point city (part)..... | 7,819 | 7,451 | 101 | 12 | 97 | 1 | 92 | 65 | 394 | 7,167 | |
| St. John town (part)..... | 19 | 18 | 0 | 0 | 0 | 0 | 1 | 0 | 1 | 18 | |
| Eagle Creek township..... | 679 | 667 | 0 | 0 | 3 | 0 | 3 | 6 | 16 | 656 | |
| Hanover township..... | 4,497 | 4,320 | 27 | 12 | 24 | 1 | 83 | 30 | 238 | 4,180 | |
| Cedar Lake town (part)..... | 2,341 | 2,257 | 8 | 8 | 4 | 1 | 45 | 18 | 109 | 2,202 | |
| St. John town (part)..... | 1,193 | 1,124 | 15 | 3 | 16 | 0 | 27 | 8 | 83 | 1,071 | |
| Hobart township..... | 15,065 | 13,292 | 596 | 51 | 62 | 3 | 798 | 263 | 2,124 | 12,158 | |
| Gary city (part)..... | 43 | 27 | 9 | 0 | 0 | 0 | 6 | 1 | 12 | 21 | |
| Hobart city (part)..... | 9,498 | 8,587 | 429 | 26 | 49 | 1 | 289 | 117 | 941 | 8,013 | |
| Lake Station city (part)..... | 4,577 | 3,863 | 135 | 18 | 9 | 1 | 437 | 114 | 986 | 3,401 | |
| New Chicago town..... | 763 | 657 | 16 | 6 | 4 | 1 | 55 | 24 | 147 | 588 | |
| North township..... | 61,511 | 42,024 | 12,234 | 228 | 802 | 11 | 5,163 | 1,049 | 14,251 | 33,908 | |
| East Chicago city..... | 10,724 | 3,898 | 4,861 | 59 | 10 | 5 | 1,651 | 240 | 4,741 | 1,144 | |
| Hammond city..... | 29,949 | 19,581 | 6,592 | 127 | 225 | 6 | 2,837 | 581 | 7,417 | 15,509 | |
| Highland town..... | 9,924 | 8,944 | 457 | 18 | 133 | 0 | 253 | 119 | 895 | 8,364 | |
| Munster town..... | 9,015 | 8,036 | 271 | 15 | 423 | 0 | 194 | 76 | 629 | 7,631 | |
| Whiting city..... | 1,899 | 1,565 | 53 | 9 | 11 | 0 | 228 | 33 | 569 | 1,260 | |

Table 13.

Occupied Housing Units (Households) by Race and Hispanic or Latino Origin of Householder: 2010—Con.

[For information on confidentiality protection, nonsampling error, and definitions, see Selected Appendixes at <www.census.gov/prod/cen2010/cph-1-a.pdf>]

| State County County Subdivision Place | Total occupied housing units | Race of householder | | | | | | Two or More Races | House- holder Hispanic or Latino (of any race) | House- holder White alone, not Hispanic or Latino |
|--|---------------------------------------|---------------------|---------------------------------|---|-------|--|--------------------|-------------------------|--|--|
| | | One race | | | | | | | | |
| | | White | Black or African American | American Indian and Alaska Native | Asian | Native Hawaiian and Other Pacific Islander | Some Other Race | | | |
| Lake County—Con. | | | | | | | | | | |
| Ross township..... | 18,491 | 10,945 | 6,402 | 31 | 239 | 3 | 606 | 265 | 1,682 | 10,030 |
| Crown Point city (part)..... | 2,552 | 2,122 | 295 | 4 | 49 | 0 | 58 | 24 | 195 | 1,996 |
| Hobart city (part)..... | 2,152 | 1,601 | 377 | 6 | 55 | 1 | 73 | 39 | 214 | 1,479 |
| Merrillville town..... | 13,696 | 7,137 | 5,727 | 19 | 135 | 2 | 474 | 202 | 1,268 | 6,473 |
| St. John township..... | 24,861 | 22,770 | 846 | 38 | 480 | 6 | 524 | 197 | 1,765 | 21,607 |
| Crown Point city (part)..... | 23 | 23 | 0 | 0 | 0 | 0 | 0 | 0 | 1 | 22 |
| Dyer town..... | 5,985 | 5,521 | 128 | 8 | 165 | 1 | 109 | 53 | 392 | 5,254 |
| Griffith town (part)..... | 52 | 49 | 1 | 1 | 0 | 0 | 0 | 1 | 3 | 47 |
| St. John town (part)..... | 3,835 | 3,666 | 38 | 8 | 30 | 2 | 67 | 24 | 224 | 3,518 |
| Schererville town..... | 11,883 | 10,593 | 642 | 17 | 269 | 1 | 267 | 94 | 905 | 9,999 |
| West Creek township..... | 2,484 | 2,426 | 10 | 8 | 4 | 0 | 18 | 18 | 83 | 2,368 |
| Cedar Lake town (part)..... | 8 | 7 | 0 | 0 | 0 | 0 | 0 | 1 | 1 | 7 |
| Lowell town (part)..... | 1,052 | 1,028 | 8 | 4 | 0 | 0 | 4 | 8 | 42 | 995 |
| Schneider town..... | 98 | 95 | 0 | 1 | 1 | 0 | 0 | 1 | 1 | 95 |
| Winfield township..... | 3,394 | 3,168 | 72 | 7 | 52 | 1 | 65 | 29 | 212 | 3,039 |
| Lakes of the Four Seasons CDP (part)..... | 1,424 | 1,357 | 17 | 3 | 8 | 1 | 25 | 13 | 84 | 1,304 |
| Winfield town..... | 1,427 | 1,289 | 51 | 3 | 42 | 0 | 30 | 12 | 103 | 1,226 |
| LaPorte County..... | 42,331 | 37,623 | 3,371 | 111 | 181 | 9 | 558 | 478 | 1,424 | 36,899 |
| Cass township..... | 713 | 698 | 1 | 1 | 2 | 1 | 3 | 7 | 9 | 693 |
| Wanatah town (part)..... | 281 | 276 | 0 | 0 | 0 | 1 | 1 | 3 | 5 | 272 |
| Center township..... | 9,905 | 9,335 | 187 | 21 | 36 | 1 | 232 | 93 | 487 | 9,116 |
| La Porte city (part)..... | 7,277 | 6,789 | 147 | 18 | 19 | 1 | 225 | 78 | 450 | 6,596 |
| Clinton township..... | 570 | 559 | 1 | 3 | 1 | 0 | 3 | 3 | 10 | 553 |
| Wanatah town (part)..... | 155 | 153 | 0 | 1 | 1 | 0 | 0 | 0 | 4 | 149 |
| Coolspring township..... | 6,207 | 5,061 | 919 | 20 | 57 | 3 | 61 | 86 | 181 | 4,964 |
| Michigan City city (part)..... | 3,121 | 2,164 | 802 | 12 | 41 | 1 | 44 | 57 | 118 | 2,105 |
| Trail Creek town (part)..... | 337 | 312 | 19 | 1 | 0 | 0 | 2 | 3 | 6 | 309 |
| Dewey township..... | 390 | 385 | 1 | 0 | 0 | 0 | 1 | 3 | 4 | 383 |
| La Crosse town..... | 227 | 224 | 1 | 0 | 0 | 0 | 0 | 2 | 3 | 222 |
| Galena township..... | 733 | 717 | 6 | 1 | 1 | 0 | 4 | 4 | 13 | 708 |
| Hanna township..... | 377 | 373 | 0 | 0 | 0 | 0 | 0 | 4 | 4 | 371 |
| Hanna CDP..... | 185 | 183 | 0 | 0 | 0 | 0 | 0 | 2 | 2 | 181 |
| Hudson township..... | 745 | 730 | 2 | 2 | 0 | 0 | 4 | 7 | 11 | 723 |
| Hudson Lake CDP..... | 525 | 515 | 1 | 2 | 0 | 0 | 3 | 4 | 10 | 508 |
| Johnson township..... | 72 | 71 | 1 | 0 | 0 | 0 | 0 | 0 | 0 | 71 |
| Kankakee township..... | 1,754 | 1,671 | 11 | 0 | 3 | 0 | 57 | 12 | 121 | 1,611 |
| La Porte city (part)..... | 427 | 373 | 2 | 0 | 1 | 0 | 44 | 7 | 90 | 330 |
| Rolling Prairie CDP..... | 213 | 210 | 0 | 0 | 1 | 0 | 1 | 1 | 2 | 209 |
| Lincoln township..... | 722 | 711 | 3 | 1 | 1 | 0 | 0 | 6 | 9 | 703 |
| Fish Lake CDP..... | 436 | 431 | 1 | 1 | 1 | 0 | 0 | 2 | 7 | 425 |
| Michigan township..... | 10,408 | 7,944 | 2,085 | 40 | 48 | 3 | 124 | 164 | 339 | 7,778 |
| Long Beach town..... | 555 | 541 | 6 | 2 | 5 | 0 | 1 | 0 | 2 | 540 |
| Michiana Shores town (part)..... | 86 | 84 | 0 | 0 | 0 | 0 | 0 | 2 | 1 | 83 |
| Michigan City city (part)..... | 9,015 | 6,604 | 2,052 | 36 | 42 | 3 | 121 | 157 | 330 | 6,443 |
| Pottawattamie Park town..... | 102 | 96 | 5 | 0 | 0 | 0 | 0 | 1 | 0 | 96 |
| Trail Creek town (part)..... | 548 | 519 | 22 | 2 | 1 | 0 | 2 | 2 | 6 | 516 |
| New Durham township..... | 2,194 | 2,117 | 30 | 3 | 10 | 0 | 17 | 17 | 82 | 2,063 |
| Westville town..... | 1,093 | 1,069 | 12 | 1 | 3 | 0 | 3 | 5 | 36 | 1,039 |
| Noble township..... | 578 | 569 | 1 | 1 | 0 | 0 | 1 | 6 | 6 | 564 |
| Pleasant township..... | 1,334 | 1,284 | 15 | 3 | 3 | 0 | 14 | 15 | 49 | 1,254 |
| La Porte city (part)..... | 587 | 553 | 12 | 2 | 1 | 0 | 12 | 7 | 37 | 531 |
| Prairie township..... | 83 | 82 | 0 | 0 | 0 | 0 | 1 | 0 | 2 | 81 |
| Scipio township..... | 1,821 | 1,762 | 18 | 3 | 10 | 0 | 13 | 15 | 28 | 1,749 |
| La Porte city (part)..... | 671 | 634 | 12 | 2 | 8 | 0 | 6 | 9 | 12 | 628 |
| Springfield township..... | 1,643 | 1,568 | 33 | 8 | 6 | 1 | 9 | 18 | 29 | 1,551 |
| Michiana Shores town (part)..... | 75 | 74 | 0 | 1 | 0 | 0 | 0 | 0 | 1 | 73 |
| Union township..... | 871 | 792 | 51 | 3 | 3 | 0 | 6 | 16 | 22 | 779 |
| Kingsford Heights town..... | 509 | 444 | 46 | 2 | 2 | 0 | 4 | 11 | 13 | 436 |
| Washington township..... | 463 | 450 | 4 | 1 | 0 | 0 | 8 | 0 | 10 | 448 |
| Kingsbury town..... | 91 | 89 | 0 | 0 | 0 | 0 | 2 | 0 | 2 | 89 |
| Wills township..... | 748 | 744 | 2 | 0 | 0 | 0 | 0 | 2 | 8 | 736 |
| Lawrence County..... | 18,811 | 18,404 | 67 | 66 | 67 | 3 | 36 | 168 | 120 | 18,332 |
| Bono township..... | 332 | 327 | 1 | 1 | 0 | 0 | 0 | 3 | 1 | 326 |
| Guthrie township..... | 554 | 550 | 1 | 2 | 0 | 0 | 0 | 1 | 1 | 550 |
| Indian Creek township..... | 1,074 | 1,059 | 2 | 3 | 1 | 1 | 0 | 8 | 3 | 1,056 |
| Oolitic town (part)..... | 0 | 0 | 0 | 0 | 0 | 0 | 0 | 0 | 0 | 0 |
| Marion township..... | 3,818 | 3,757 | 10 | 11 | 4 | 1 | 8 | 27 | 19 | 3,745 |
| Mitchell city..... | 1,786 | 1,752 | 6 | 6 | 2 | 1 | 7 | 12 | 14 | 1,745 |
| Marshall township..... | 1,858 | 1,811 | 5 | 6 | 11 | 0 | 5 | 20 | 14 | 1,802 |
| Avoca CDP..... | 248 | 235 | 0 | 2 | 3 | 0 | 2 | 6 | 3 | 233 |
| Perry township..... | 838 | 824 | 0 | 3 | 2 | 0 | 2 | 7 | 5 | 822 |
| Pleasant Run township..... | 750 | 731 | 0 | 6 | 0 | 0 | 2 | 11 | 4 | 729 |
| Shawswick township..... | 8,619 | 8,393 | 48 | 28 | 48 | 1 | 19 | 82 | 68 | 8,355 |
| Bedford city..... | 5,801 | 5,615 | 43 | 18 | 43 | 1 | 18 | 63 | 56 | 5,586 |
| Oolitic town (part)..... | 534 | 531 | 0 | 0 | 1 | 0 | 0 | 2 | 2 | 529 |
| Spice Valley township..... | 968 | 952 | 0 | 6 | 1 | 0 | 0 | 9 | 5 | 947 |

Table 13.

Occupied Housing Units (Households) by Race and Hispanic or Latino Origin of Householder: 2010—Con.

[For information on confidentiality protection, nonsampling error, and definitions, see Selected Appendixes at <www.census.gov/prod/cen2010/cph-1-a.pdf>]

| State County County Subdivision Place | Total occupied housing units | Race of householder | | | | | | Two or More Races | House- holder Hispanic or Latino (of any race) | House- holder White alone, not Hispanic or Latino |
|---|---------------------------------------|---------------------|---------------------------------|---|-------|--|--------------------|-------------------------|--|--|
| | | One race | | | | | | | | |
| | | White | Black or African American | American Indian and Alaska Native | Asian | Native Hawaiian and Other Pacific Islander | Some Other Race | | | |
| Lawrence County—Con. Spice Valley township—Con. Williams CDP..... | 116 | 111 | 0 | 1 | 1 | 0 | 0 | 3 | 1 | 110 |
| Madison County..... | 51,927 | 46,993 | 3,743 | 124 | 174 | 13 | 431 | 449 | 946 | 46,556 |
| Adams township..... | 1,515 | 1,499 | 1 | 3 | 4 | 0 | 1 | 7 | 10 | 1,490 |
| Anderson city (part)..... | 4 | 4 | 0 | 0 | 0 | 0 | 0 | 0 | 0 | 4 |
| Markleville town..... | 196 | 192 | 0 | 0 | 1 | 0 | 0 | 3 | 0 | 192 |
| Anderson township..... | 23,687 | 19,424 | 3,482 | 70 | 90 | 6 | 329 | 286 | 632 | 19,176 |
| Anderson city (part)..... | 22,755 | 18,541 | 3,443 | 69 | 89 | 6 | 326 | 281 | 623 | 18,299 |
| Country Club Heights town..... | 35 | 35 | 0 | 0 | 0 | 0 | 0 | 0 | 0 | 35 |
| Edgewood town..... | 854 | 805 | 39 | 1 | 1 | 0 | 3 | 5 | 8 | 800 |
| River Forest town..... | 9 | 9 | 0 | 0 | 0 | 0 | 0 | 0 | 0 | 9 |
| Woodlawn Heights town..... | 34 | 34 | 0 | 0 | 0 | 0 | 0 | 0 | 1 | 33 |
| Boone township..... | 248 | 245 | 0 | 0 | 0 | 0 | 1 | 2 | 2 | 244 |
| Duck Creek township..... | 220 | 218 | 0 | 0 | 0 | 0 | 1 | 1 | 1 | 218 |
| Elwood city (part)..... | 19 | 19 | 0 | 0 | 0 | 0 | 0 | 0 | 0 | 19 |
| Fall Creek township..... | 4,331 | 4,256 | 19 | 8 | 23 | 1 | 8 | 16 | 22 | 4,244 |
| Anderson city (part)..... | 11 | 10 | 0 | 0 | 1 | 0 | 0 | 0 | 0 | 10 |
| Pendleton town (part)..... | 1,693 | 1,655 | 12 | 4 | 11 | 1 | 2 | 8 | 7 | 1,651 |
| Green township..... | 2,578 | 2,445 | 69 | 9 | 20 | 0 | 9 | 26 | 55 | 2,408 |
| Ingalls town..... | 834 | 786 | 23 | 6 | 5 | 0 | 6 | 8 | 23 | 773 |
| Pendleton town (part)..... | 61 | 59 | 0 | 0 | 1 | 0 | 0 | 1 | 0 | 59 |
| Jackson township..... | 737 | 725 | 6 | 0 | 4 | 0 | 2 | 0 | 10 | 717 |
| Lafayette township..... | 2,160 | 2,080 | 40 | 3 | 4 | 1 | 18 | 14 | 34 | 2,065 |
| Anderson city (part)..... | 616 | 579 | 25 | 0 | 2 | 1 | 4 | 5 | 5 | 578 |
| Frankton town (part)..... | 164 | 161 | 0 | 0 | 0 | 0 | 0 | 3 | 1 | 160 |
| Monroe township..... | 3,569 | 3,515 | 7 | 3 | 4 | 1 | 13 | 26 | 34 | 3,497 |
| Alexandria city..... | 2,113 | 2,077 | 6 | 1 | 2 | 1 | 8 | 18 | 20 | 2,066 |
| Orestes town..... | 148 | 142 | 0 | 1 | 0 | 0 | 4 | 1 | 8 | 139 |
| Pipe Creek township..... | 5,025 | 4,929 | 5 | 12 | 13 | 2 | 30 | 34 | 94 | 4,871 |
| Elwood city (part)..... | 3,433 | 3,362 | 3 | 7 | 12 | 2 | 22 | 25 | 73 | 3,316 |
| Frankton town (part)..... | 568 | 556 | 2 | 0 | 1 | 0 | 4 | 5 | 9 | 551 |
| Richland township..... | 1,968 | 1,905 | 42 | 3 | 3 | 0 | 7 | 8 | 15 | 1,899 |
| Anderson city (part)..... | 171 | 160 | 8 | 0 | 0 | 0 | 1 | 2 | 1 | 160 |
| Stony Creek township..... | 1,504 | 1,484 | 8 | 6 | 1 | 1 | 0 | 4 | 8 | 1,477 |
| Lapel town..... | 803 | 795 | 1 | 2 | 1 | 1 | 0 | 3 | 4 | 791 |
| Union township..... | 3,667 | 3,559 | 63 | 7 | 7 | 1 | 8 | 22 | 24 | 3,542 |
| Anderson city (part)..... | 3 | 3 | 0 | 0 | 0 | 0 | 0 | 0 | 0 | 3 |
| Chesterfield town (part)..... | 1,089 | 1,066 | 8 | 1 | 3 | 0 | 2 | 9 | 9 | 1,058 |
| Van Buren township..... | 718 | 709 | 1 | 0 | 1 | 0 | 4 | 3 | 5 | 708 |
| Summitville town..... | 378 | 372 | 1 | 0 | 0 | 0 | 2 | 3 | 2 | 372 |
| Marion County..... | 366,176 | 246,018 | 94,530 | 1,120 | 6,363 | 143 | 12,327 | 5,675 | 22,146 | 238,038 |
| Center township..... | 58,339 | 33,389 | 21,118 | 261 | 740 | 29 | 1,758 | 1,044 | 3,119 | 32,310 |
| Beech Grove city (part)..... | 1,252 | 1,204 | 12 | 5 | 2 | 0 | 22 | 7 | 40 | 1,189 |
| Indianapolis city (balance) (part)..... | 57,087 | 32,185 | 21,106 | 256 | 738 | 29 | 1,736 | 1,037 | 3,079 | 31,121 |
| Decatur township..... | 11,457 | 10,512 | 534 | 38 | 68 | 5 | 179 | 121 | 405 | 10,336 |
| Indianapolis city (balance) (part)..... | 11,457 | 10,512 | 534 | 38 | 68 | 5 | 179 | 121 | 405 | 10,336 |
| Franklin township..... | 20,113 | 18,401 | 751 | 40 | 511 | 8 | 209 | 193 | 519 | 18,124 |
| Beech Grove city (part)..... | 742 | 613 | 79 | 2 | 8 | 0 | 24 | 16 | 28 | 608 |
| Indianapolis city (balance) (part)..... | 19,371 | 17,788 | 672 | 38 | 503 | 8 | 185 | 177 | 491 | 17,516 |
| Lawrence township..... | 47,389 | 28,569 | 15,944 | 140 | 662 | 34 | 1,326 | 714 | 2,663 | 27,469 |
| Indianapolis city (balance) (part)..... | 29,525 | 16,449 | 11,505 | 67 | 443 | 19 | 637 | 405 | 1,279 | 15,939 |
| Lawrence city..... | 17,864 | 12,120 | 4,439 | 73 | 219 | 15 | 689 | 309 | 1,384 | 11,530 |
| Perry township..... | 43,812 | 39,269 | 1,470 | 100 | 1,395 | 17 | 1,047 | 514 | 1,982 | 38,474 |
| Beech Grove city (part)..... | 3,904 | 3,740 | 53 | 10 | 24 | 2 | 33 | 42 | 89 | 3,698 |
| Homecroft town..... | 308 | 305 | 1 | 1 | 1 | 0 | 0 | 0 | 1 | 304 |
| Indianapolis city (balance) (part)..... | 38,904 | 34,551 | 1,410 | 88 | 1,364 | 15 | 1,007 | 469 | 1,878 | 33,805 |
| Southport city..... | 696 | 673 | 6 | 1 | 6 | 0 | 7 | 3 | 14 | 667 |
| Pike township..... | 32,742 | 15,422 | 14,081 | 70 | 899 | 8 | 1,593 | 669 | 2,787 | 14,455 |
| Clermont town (part)..... | 128 | 117 | 5 | 1 | 3 | 0 | 0 | 2 | 1 | 116 |
| Indianapolis city (balance) (part)..... | 32,614 | 15,305 | 14,076 | 69 | 896 | 8 | 1,593 | 667 | 2,786 | 14,339 |
| Warren township..... | 39,122 | 24,974 | 11,792 | 114 | 313 | 10 | 1,337 | 582 | 2,159 | 24,342 |
| Beech Grove city (part)..... | 0 | 0 | 0 | 0 | 0 | 0 | 0 | 0 | 0 | 0 |
| Cumberland town (part)..... | 983 | 667 | 260 | 3 | 6 | 1 | 29 | 17 | 50 | 656 |
| Indianapolis city (balance) (part)..... | 37,325 | 23,628 | 11,417 | 111 | 307 | 9 | 1,296 | 557 | 2,078 | 23,025 |
| Warren Park town..... | 814 | 679 | 115 | 0 | 0 | 0 | 12 | 8 | 31 | 661 |
| Washington township..... | 59,665 | 40,754 | 15,504 | 126 | 1,071 | 6 | 1,288 | 916 | 2,556 | 39,696 |
| Crows Nest town..... | 34 | 33 | 1 | 0 | 0 | 0 | 0 | 0 | 1 | 32 |
| Indianapolis city (balance) (part)..... | 58,380 | 39,570 | 15,433 | 124 | 1,060 | 6 | 1,284 | 903 | 2,545 | 38,520 |
| Meridian Hills town..... | 644 | 621 | 9 | 1 | 7 | 0 | 2 | 4 | 5 | 617 |
| North Crows Nest town..... | 19 | 19 | 0 | 0 | 0 | 0 | 0 | 0 | 0 | 19 |
| Rocky Ripple town..... | 291 | 265 | 15 | 1 | 1 | 0 | 2 | 7 | 3 | 264 |
| Spring Hill town..... | 55 | 46 | 9 | 0 | 0 | 0 | 0 | 0 | 0 | 46 |
| Williams Creek town..... | 146 | 140 | 2 | 0 | 2 | 0 | 0 | 2 | 2 | 138 |
| Wynnedale town..... | 96 | 60 | 35 | 0 | 1 | 0 | 0 | 0 | 0 | 60 |
| Wayne township..... | 53,537 | 34,728 | 13,336 | 231 | 704 | 26 | 3,590 | 922 | 5,956 | 32,832 |
| Clermont town (part)..... | 451 | 436 | 8 | 0 | 1 | 0 | 3 | 3 | 5 | 435 |

Table 13.

Occupied Housing Units (Households) by Race and Hispanic or Latino Origin of Householder: 2010—Con.

[For information on confidentiality protection, nonsampling error, and definitions, see Selected Appendixes at <www.census.gov/prod/cen2010/cph-1-a.pdf>]

| State County County Subdivision Place | Total occupied housing units | Race of householder | | | | | | Two or More Races | House- holder Hispanic or Latino (of any race) | House- holder White alone, not Hispanic or Latino |
|--|---------------------------------------|---------------------|---------------------------------|---|-------|--|--------------------|-------------------------|--|--|
| | | One race | | | | | | | | |
| | | White | Black or African American | American Indian and Alaska Native | Asian | Native Hawaiian and Other Pacific Islander | Some Other Race | | | |
| Marion County—Con. | | | | | | | | | | |
| Wayne township—Con. | | | | | | | | | | |
| Indianapolis city (balance) (part)..... | 47,536 | 30,001 | 12,383 | 216 | 618 | 24 | 3,435 | 859 | 5,683 | 28,209 |
| Speedway town..... | 5,550 | 4,291 | 945 | 15 | 85 | 2 | 152 | 60 | 268 | 4,188 |
| Marshall County..... | 17,406 | 16,687 | 51 | 39 | 49 | 0 | 428 | 152 | 924 | 16,246 |
| Bourbon township..... | 1,133 | 1,113 | 2 | 2 | 2 | 0 | 8 | 6 | 29 | 1,094 |
| Bourbon town..... | 678 | 665 | 2 | 1 | 1 | 0 | 6 | 3 | 23 | 650 |
| Center township..... | 5,889 | 5,508 | 25 | 22 | 26 | 0 | 240 | 68 | 548 | 5,235 |
| Plymouth city (part)..... | 3,940 | 3,608 | 21 | 21 | 14 | 0 | 215 | 61 | 495 | 3,362 |
| German township..... | 3,094 | 2,929 | 2 | 1 | 11 | 0 | 132 | 19 | 228 | 2,843 |
| Bremen town..... | 1,736 | 1,596 | 2 | 1 | 4 | 0 | 119 | 14 | 197 | 1,527 |
| Green township..... | 392 | 384 | 0 | 1 | 0 | 0 | 6 | 1 | 7 | 383 |
| Argos town (part)..... | 29 | 29 | 0 | 0 | 0 | 0 | 0 | 0 | 0 | 29 |
| North township..... | 1,590 | 1,564 | 1 | 2 | 1 | 0 | 14 | 8 | 32 | 1,548 |
| La Paz town..... | 216 | 213 | 1 | 0 | 0 | 0 | 1 | 1 | 6 | 208 |
| Polk township..... | 1,061 | 1,051 | 2 | 1 | 1 | 0 | 2 | 4 | 11 | 1,044 |
| Koontz Lake CDP (part)..... | 44 | 43 | 1 | 0 | 0 | 0 | 0 | 0 | 0 | 43 |
| Tippecanoe township..... | 485 | 478 | 2 | 0 | 0 | 0 | 1 | 4 | 9 | 472 |
| Union township..... | 1,272 | 1,233 | 12 | 2 | 4 | 0 | 5 | 16 | 11 | 1,226 |
| Culver town..... | 598 | 582 | 7 | 0 | 2 | 0 | 4 | 3 | 5 | 580 |
| Walnut township..... | 1,007 | 977 | 2 | 5 | 0 | 0 | 11 | 12 | 22 | 967 |
| Argos town (part)..... | 613 | 591 | 2 | 3 | 0 | 0 | 9 | 8 | 16 | 584 |
| West township..... | 1,483 | 1,450 | 3 | 3 | 4 | 0 | 9 | 14 | 27 | 1,434 |
| Plymouth city (part)..... | 0 | 0 | 0 | 0 | 0 | 0 | 0 | 0 | 0 | 0 |
| Martin County..... | 4,216 | 4,163 | 3 | 12 | 11 | 0 | 5 | 22 | 13 | 4,157 |
| Center township..... | 708 | 703 | 1 | 0 | 0 | 0 | 1 | 3 | 4 | 700 |
| Dover Hill CDP..... | 45 | 45 | 0 | 0 | 0 | 0 | 0 | 0 | 0 | 45 |
| Shoals town (part)..... | 257 | 253 | 0 | 0 | 0 | 0 | 1 | 3 | 2 | 252 |
| Halbert township..... | 664 | 659 | 1 | 1 | 0 | 0 | 0 | 3 | 2 | 658 |
| Shoals town (part)..... | 119 | 118 | 1 | 0 | 0 | 0 | 0 | 0 | 0 | 118 |
| Lost River township..... | 226 | 222 | 0 | 2 | 0 | 0 | 1 | 1 | 1 | 222 |
| Mitcheltree township..... | 261 | 250 | 0 | 5 | 1 | 0 | 0 | 5 | 0 | 250 |
| Perry township..... | 2,068 | 2,043 | 1 | 3 | 10 | 0 | 3 | 8 | 4 | 2,042 |
| Burns City CDP..... | 52 | 51 | 0 | 0 | 1 | 0 | 0 | 0 | 0 | 51 |
| Crane town..... | 80 | 75 | 0 | 0 | 5 | 0 | 0 | 0 | 0 | 75 |
| Loogootee city..... | 1,206 | 1,192 | 1 | 2 | 2 | 0 | 3 | 6 | 3 | 1,192 |
| Rutherford township..... | 289 | 286 | 0 | 1 | 0 | 0 | 0 | 2 | 2 | 285 |
| Miami County..... | 13,456 | 12,856 | 229 | 135 | 30 | 1 | 39 | 166 | 168 | 12,750 |
| Allen township..... | 241 | 237 | 0 | 1 | 0 | 0 | 0 | 3 | 0 | 237 |
| Macy town..... | 76 | 75 | 0 | 0 | 0 | 0 | 0 | 1 | 0 | 75 |
| Butler township..... | 351 | 350 | 1 | 0 | 0 | 0 | 0 | 0 | 3 | 347 |
| Clay township..... | 341 | 334 | 1 | 5 | 0 | 0 | 0 | 1 | 3 | 332 |
| Deer Creek township..... | 679 | 664 | 5 | 1 | 0 | 0 | 3 | 6 | 11 | 656 |
| Grissom AFB CDP (part)..... | 2 | 1 | 0 | 0 | 0 | 0 | 0 | 1 | 0 | 1 |
| Erie township..... | 224 | 216 | 0 | 4 | 0 | 0 | 0 | 4 | 1 | 215 |
| Harrison township..... | 271 | 264 | 0 | 1 | 1 | 0 | 1 | 4 | 1 | 264 |
| Jackson township..... | 757 | 747 | 2 | 0 | 0 | 0 | 4 | 4 | 13 | 737 |
| Amboy town..... | 151 | 147 | 0 | 0 | 0 | 0 | 2 | 2 | 1 | 147 |
| Converse town (part)..... | 372 | 368 | 1 | 0 | 0 | 0 | 2 | 1 | 9 | 361 |
| Jefferson township..... | 979 | 960 | 2 | 8 | 0 | 0 | 0 | 9 | 4 | 957 |
| Denver town..... | 177 | 176 | 0 | 0 | 0 | 0 | 0 | 1 | 1 | 175 |
| Mexico CDP..... | 363 | 353 | 1 | 6 | 0 | 0 | 0 | 3 | 3 | 351 |
| Peru city (part)..... | 0 | 0 | 0 | 0 | 0 | 0 | 0 | 0 | 0 | 0 |
| Perry township..... | 309 | 308 | 0 | 0 | 0 | 0 | 0 | 1 | 1 | 307 |
| Peru township..... | 4,689 | 4,407 | 126 | 65 | 11 | 1 | 9 | 70 | 63 | 4,364 |
| Peru city (part)..... | 3,938 | 3,684 | 115 | 60 | 10 | 1 | 7 | 61 | 57 | 3,644 |
| Pipe Creek township..... | 2,400 | 2,247 | 66 | 16 | 14 | 0 | 17 | 40 | 54 | 2,219 |
| Bunker Hill town..... | 366 | 353 | 4 | 1 | 1 | 0 | 0 | 7 | 5 | 349 |
| Grissom AFB CDP (part)..... | 834 | 762 | 43 | 5 | 1 | 0 | 7 | 16 | 21 | 753 |
| Richland township..... | 443 | 432 | 1 | 6 | 0 | 0 | 1 | 3 | 3 | 430 |
| Union township..... | 332 | 308 | 1 | 17 | 0 | 0 | 0 | 6 | 1 | 308 |
| Washington township..... | 1,440 | 1,382 | 24 | 11 | 4 | 0 | 4 | 15 | 10 | 1,377 |
| Peru city (part)..... | 853 | 810 | 20 | 6 | 4 | 0 | 3 | 10 | 6 | 807 |
| Monroe County..... | 54,864 | 49,133 | 1,713 | 160 | 2,541 | 15 | 374 | 928 | 1,237 | 48,386 |
| Bean Blossom township..... | 1,095 | 1,077 | 3 | 1 | 1 | 1 | 0 | 12 | 2 | 1,075 |
| Ellettsville town (part)..... | 0 | 0 | 0 | 0 | 0 | 0 | 0 | 0 | 0 | 0 |
| Stinesville town..... | 95 | 94 | 0 | 0 | 0 | 0 | 0 | 0 | 1 | 93 |
| Benton township..... | 1,367 | 1,337 | 4 | 7 | 8 | 1 | 2 | 8 | 12 | 1,327 |
| Bloomington township..... | 14,561 | 12,383 | 564 | 45 | 1,116 | 5 | 120 | 328 | 408 | 12,144 |
| Bloomington city (part)..... | 12,694 | 10,573 | 544 | 44 | 1,096 | 4 | 120 | 313 | 389 | 10,351 |
| Clear Creek township..... | 2,081 | 2,032 | 15 | 5 | 6 | 1 | 3 | 19 | 20 | 2,017 |
| Harrodsburg CDP..... | 280 | 273 | 3 | 0 | 0 | 0 | 0 | 4 | 3 | 270 |
| Smithville-Sanders CDP (part)..... | 1,201 | 1,173 | 9 | 1 | 6 | 1 | 1 | 10 | 12 | 1,164 |
| Indian Creek township..... | 635 | 627 | 0 | 1 | 2 | 0 | 2 | 3 | 6 | 624 |
| Perry township..... | 22,714 | 19,880 | 911 | 68 | 1,251 | 5 | 178 | 421 | 598 | 19,505 |

Table 13.

Occupied Housing Units (Households) by Race and Hispanic or Latino Origin of Householder: 2010—Con.

[For information on confidentiality protection, nonsampling error, and definitions, see Selected Appendixes at <www.census.gov/prod/cen2010/cph-1-a.pdf>]

| State County County Subdivision Place | Total occupied housing units | Race of householder | | | | | | | Two or More Races | House- holder Hispanic or Latino (of any race) | House- holder White alone, not Hispanic or Latino |
|--|---------------------------------------|---------------------|---------------------------------|---|-------|--|--------------------|-----|-------------------------|--|--|
| | | One race | | | | | | | | | |
| | | White | Black or African American | American Indian and Alaska Native | Asian | Native Hawaiian and Other Pacific Islander | Some Other Race | | | | |
| Monroe County—Con. | | | | | | | | | | | |
| Perry township—Con. | | | | | | | | | | | |
| Bloomington city (part)..... | 17,725 | 15,265 | 776 | 53 | 1,110 | 4 | 151 | 366 | 495 | 14,960 | |
| Smithville-Sanders CDP (part)..... | 156 | 152 | 0 | 1 | 1 | 0 | 0 | 2 | 2 | 151 | |
| Polk township..... | 155 | 151 | 0 | 2 | 2 | 0 | 0 | 0 | 0 | 151 | |
| Richland township..... | 5,717 | 5,537 | 54 | 8 | 36 | 1 | 30 | 51 | 66 | 5,503 | |
| Bloomington city (part)..... | 20 | 14 | 2 | 0 | 0 | 0 | 4 | 0 | 4 | 13 | |
| Ellettsville town (part)..... | 2,593 | 2,519 | 22 | 5 | 14 | 0 | 8 | 25 | 29 | 2,502 | |
| Salt Creek township..... | 683 | 650 | 9 | 4 | 10 | 0 | 0 | 10 | 2 | 649 | |
| Van Buren township..... | 5,026 | 4,645 | 149 | 17 | 106 | 1 | 39 | 69 | 117 | 4,582 | |
| Bloomington city (part)..... | 986 | 829 | 57 | 3 | 62 | 0 | 15 | 20 | 33 | 813 | |
| Washington township..... | 830 | 814 | 4 | 2 | 3 | 0 | 0 | 7 | 6 | 809 | |
| Montgomery County..... | 14,979 | 14,502 | 95 | 39 | 54 | 3 | 186 | 100 | 446 | 14,263 | |
| Brown township..... | 668 | 659 | 1 | 3 | 0 | 0 | 1 | 4 | 6 | 657 | |
| New Market town (part)..... | 57 | 57 | 0 | 0 | 0 | 0 | 0 | 0 | 0 | 57 | |
| Waveland town..... | 169 | 167 | 0 | 1 | 0 | 0 | 0 | 1 | 2 | 166 | |
| Clark township..... | 700 | 692 | 1 | 0 | 1 | 0 | 1 | 5 | 3 | 690 | |
| Ladoga town (part)..... | 375 | 373 | 1 | 0 | 0 | 0 | 1 | 0 | 1 | 373 | |
| Coal Creek township..... | 594 | 584 | 2 | 2 | 1 | 0 | 0 | 5 | 5 | 581 | |
| New Richmond town..... | 134 | 129 | 0 | 0 | 1 | 0 | 0 | 4 | 1 | 129 | |
| Wingate town..... | 114 | 114 | 0 | 0 | 0 | 0 | 0 | 0 | 0 | 114 | |
| Franklin township..... | 735 | 731 | 1 | 2 | 1 | 0 | 0 | 0 | 2 | 729 | |
| Darlington town..... | 327 | 324 | 1 | 1 | 1 | 0 | 0 | 0 | 1 | 323 | |
| Madison township..... | 495 | 483 | 0 | 2 | 0 | 0 | 3 | 7 | 3 | 482 | |
| Linden town..... | 301 | 295 | 0 | 2 | 0 | 0 | 1 | 3 | 2 | 294 | |
| Ripley township..... | 385 | 376 | 1 | 1 | 0 | 0 | 1 | 6 | 1 | 376 | |
| Alamo town..... | 26 | 24 | 0 | 1 | 0 | 0 | 1 | 0 | 1 | 24 | |
| Scott township..... | 320 | 318 | 0 | 1 | 1 | 0 | 0 | 0 | 0 | 318 | |
| Ladoga town (part)..... | 2 | 2 | 0 | 0 | 0 | 0 | 0 | 0 | 0 | 2 | |
| New Market town (part)..... | 64 | 63 | 0 | 0 | 1 | 0 | 0 | 0 | 0 | 63 | |
| Sugar Creek township..... | 158 | 155 | 0 | 0 | 1 | 0 | 1 | 1 | 1 | 155 | |
| Union township..... | 9,736 | 9,334 | 87 | 26 | 48 | 2 | 175 | 64 | 413 | 9,112 | |
| Crawfordsville city..... | 6,396 | 6,067 | 78 | 22 | 36 | 2 | 143 | 48 | 350 | 5,875 | |
| Lake Holiday CDP..... | 352 | 351 | 1 | 0 | 0 | 0 | 0 | 0 | 1 | 350 | |
| New Market town (part)..... | 117 | 115 | 0 | 0 | 0 | 0 | 1 | 1 | 3 | 114 | |
| Walnut township..... | 557 | 548 | 0 | 1 | 1 | 0 | 2 | 5 | 5 | 545 | |
| New Ross town..... | 135 | 133 | 0 | 0 | 0 | 0 | 1 | 1 | 1 | 133 | |
| Wayne township..... | 631 | 622 | 2 | 1 | 0 | 1 | 2 | 3 | 7 | 618 | |
| Waynetown town..... | 391 | 384 | 2 | 0 | 0 | 0 | 2 | 3 | 6 | 381 | |
| Morgan County..... | 25,765 | 25,383 | 44 | 80 | 51 | 3 | 50 | 154 | 189 | 25,257 | |
| Adams township..... | 462 | 456 | 0 | 2 | 0 | 0 | 1 | 3 | 4 | 454 | |
| Ashland township..... | 631 | 621 | 0 | 3 | 1 | 0 | 1 | 5 | 4 | 618 | |
| Baker township..... | 259 | 256 | 0 | 2 | 0 | 0 | 0 | 1 | 0 | 256 | |
| Brown township..... | 5,053 | 4,980 | 8 | 14 | 13 | 2 | 7 | 29 | 30 | 4,958 | |
| Mooreville town (part)..... | 3,715 | 3,661 | 7 | 5 | 10 | 2 | 6 | 24 | 21 | 3,647 | |
| Clay township..... | 1,585 | 1,553 | 2 | 8 | 3 | 0 | 2 | 17 | 19 | 1,538 | |
| Bethany town..... | 31 | 28 | 0 | 1 | 0 | 0 | 0 | 2 | 0 | 28 | |
| Brooklyn town..... | 580 | 573 | 0 | 2 | 0 | 0 | 2 | 3 | 8 | 568 | |
| Green township..... | 1,248 | 1,235 | 0 | 4 | 2 | 0 | 1 | 6 | 4 | 1,232 | |
| Gregg township..... | 1,053 | 1,036 | 2 | 5 | 1 | 0 | 0 | 9 | 4 | 1,032 | |
| Harrison township..... | 581 | 577 | 1 | 1 | 1 | 0 | 0 | 1 | 1 | 576 | |
| Jackson township..... | 1,302 | 1,285 | 1 | 5 | 1 | 0 | 3 | 7 | 8 | 1,281 | |
| Morgantown town..... | 374 | 365 | 1 | 2 | 0 | 0 | 2 | 4 | 3 | 365 | |
| Painted Hills CDP (part)..... | 271 | 270 | 0 | 0 | 0 | 0 | 1 | 0 | 2 | 269 | |
| Jefferson township..... | 1,202 | 1,191 | 0 | 2 | 0 | 0 | 1 | 8 | 5 | 1,186 | |
| Madison township..... | 3,431 | 3,367 | 16 | 7 | 9 | 0 | 15 | 17 | 50 | 3,334 | |
| Mooreville town (part)..... | 0 | 0 | 0 | 0 | 0 | 0 | 0 | 0 | 0 | 0 | |
| Monroe township..... | 1,781 | 1,761 | 4 | 6 | 2 | 0 | 0 | 8 | 15 | 1,748 | |
| Monrovia town..... | 365 | 359 | 3 | 0 | 2 | 0 | 0 | 1 | 2 | 357 | |
| Ray township..... | 585 | 580 | 0 | 0 | 0 | 0 | 2 | 3 | 4 | 578 | |
| Paragon town..... | 233 | 230 | 0 | 0 | 0 | 0 | 1 | 2 | 3 | 228 | |
| Washington township..... | 6,592 | 6,485 | 10 | 21 | 18 | 1 | 17 | 40 | 41 | 6,466 | |
| Martinsville city..... | 4,610 | 4,533 | 5 | 16 | 10 | 1 | 16 | 29 | 30 | 4,522 | |
| Painted Hills CDP (part)..... | 15 | 15 | 0 | 0 | 0 | 0 | 0 | 0 | 0 | 15 | |
| Newton County..... | 5,503 | 5,368 | 17 | 13 | 7 | 1 | 61 | 36 | 167 | 5,271 | |
| Beaver township..... | 643 | 636 | 0 | 1 | 1 | 0 | 1 | 4 | 4 | 633 | |
| Morocco town..... | 463 | 458 | 0 | 1 | 1 | 0 | 0 | 3 | 3 | 455 | |
| Colfax township..... | 64 | 59 | 0 | 1 | 0 | 0 | 3 | 1 | 12 | 52 | |
| Grant township..... | 490 | 481 | 2 | 1 | 1 | 0 | 2 | 3 | 7 | 476 | |
| Goodland town..... | 426 | 420 | 2 | 1 | 0 | 0 | 1 | 2 | 5 | 416 | |
| Iroquois township..... | 502 | 481 | 1 | 1 | 0 | 1 | 17 | 1 | 28 | 470 | |
| Brook town..... | 383 | 366 | 0 | 1 | 0 | 1 | 14 | 1 | 25 | 355 | |
| Jackson township..... | 162 | 160 | 0 | 0 | 0 | 0 | 1 | 1 | 3 | 158 | |
| Mount Ayr town..... | 51 | 50 | 0 | 0 | 0 | 0 | 0 | 1 | 1 | 49 | |
| Jefferson township..... | 857 | 833 | 4 | 0 | 1 | 0 | 13 | 6 | 30 | 818 | |
| Kentland town..... | 695 | 674 | 4 | 0 | 1 | 0 | 10 | 6 | 26 | 660 | |

Table 13.

Occupied Housing Units (Households) by Race and Hispanic or Latino Origin of Householder: 2010—Con.

[For information on confidentiality protection, nonsampling error, and definitions, see Selected Appendixes at <www.census.gov/prod/cen2010/cph-1-a.pdf>]

| State County County Subdivision Place | Total occupied housing units | Race of householder | | | | | | | Two or More Races | House- holder Hispanic or Latino (of any race) | House- holder White alone, not Hispanic or Latino |
|--|---------------------------------------|---------------------|---------------------------------|---|-------|--|--------------------|-----|-------------------------|--|--|
| | | One race | | | | | | | | | |
| | | White | Black or African American | American Indian and Alaska Native | Asian | Native Hawaiian and Other Pacific Islander | Some Other Race | | | | |
| Newton County—Con. | | | | | | | | | | | |
| Lake township..... | 918 | 901 | 3 | 3 | 0 | 0 | 6 | 5 | 17 | 892 | |
| Lake Village CDP..... | 281 | 276 | 1 | 1 | 0 | 0 | 2 | 1 | 4 | 274 | |
| Lincoln township..... | 1,651 | 1,604 | 7 | 6 | 4 | 0 | 15 | 15 | 61 | 1,561 | |
| Roselawn CDP (part)..... | 938 | 915 | 3 | 3 | 3 | 0 | 8 | 6 | 39 | 885 | |
| McClellan township..... | 89 | 86 | 0 | 0 | 0 | 0 | 3 | 0 | 4 | 85 | |
| Washington township..... | 127 | 127 | 0 | 0 | 0 | 0 | 0 | 0 | 1 | 126 | |
| Noble County..... | 17,355 | 16,526 | 39 | 32 | 40 | 4 | 567 | 147 | 991 | 16,138 | |
| Albion township..... | 868 | 850 | 4 | 3 | 1 | 0 | 3 | 7 | 12 | 843 | |
| Albion town (part)..... | 831 | 813 | 4 | 3 | 1 | 0 | 3 | 7 | 12 | 806 | |
| Allen township..... | 2,677 | 2,592 | 9 | 2 | 5 | 1 | 45 | 23 | 74 | 2,566 | |
| Avilla town..... | 916 | 903 | 4 | 0 | 2 | 0 | 1 | 6 | 11 | 894 | |
| Kendallville city (part)..... | 898 | 839 | 4 | 2 | 1 | 0 | 42 | 10 | 56 | 826 | |
| Elkhart township..... | 646 | 634 | 0 | 0 | 0 | 1 | 7 | 4 | 14 | 627 | |
| Green township..... | 705 | 693 | 0 | 6 | 0 | 0 | 3 | 3 | 5 | 690 | |
| Jefferson township..... | 603 | 596 | 1 | 2 | 1 | 0 | 1 | 2 | 3 | 594 | |
| Albion town (part)..... | 0 | 0 | 0 | 0 | 0 | 0 | 0 | 0 | 0 | 0 | |
| Noble township..... | 1,253 | 1,244 | 0 | 2 | 0 | 0 | 0 | 7 | 7 | 1,238 | |
| Orange township..... | 1,518 | 1,495 | 5 | 5 | 4 | 1 | 5 | 3 | 14 | 1,486 | |
| Rome City town..... | 563 | 555 | 3 | 2 | 1 | 0 | 1 | 1 | 5 | 551 | |
| Wolcottville town (part)..... | 187 | 181 | 2 | 2 | 0 | 0 | 2 | 0 | 2 | 181 | |
| Perry township..... | 2,024 | 1,600 | 6 | 3 | 7 | 1 | 375 | 32 | 654 | 1,344 | |
| Ligonier city..... | 1,333 | 1,034 | 6 | 2 | 5 | 1 | 260 | 25 | 488 | 823 | |
| Sparta township..... | 981 | 893 | 1 | 2 | 0 | 0 | 79 | 6 | 111 | 863 | |
| Cromwell town..... | 183 | 175 | 0 | 0 | 0 | 0 | 7 | 1 | 14 | 168 | |
| Kimmell CDP..... | 156 | 151 | 0 | 0 | 0 | 0 | 5 | 0 | 13 | 143 | |
| Swan township..... | 912 | 906 | 0 | 0 | 1 | 0 | 2 | 3 | 3 | 905 | |
| Washington township..... | 486 | 469 | 1 | 1 | 0 | 0 | 6 | 9 | 9 | 467 | |
| Wayne township..... | 4,107 | 3,990 | 12 | 6 | 20 | 0 | 37 | 42 | 79 | 3,952 | |
| Kendallville city (part)..... | 3,042 | 2,939 | 12 | 4 | 18 | 0 | 32 | 37 | 64 | 2,910 | |
| York township..... | 575 | 564 | 0 | 0 | 1 | 0 | 4 | 6 | 6 | 563 | |
| Albion town (part)..... | 0 | 0 | 0 | 0 | 0 | 0 | 0 | 0 | 0 | 0 | |
| Ohio County..... | 2,477 | 2,440 | 11 | 5 | 4 | 0 | 3 | 14 | 20 | 2,425 | |
| Cass township..... | 282 | 282 | 0 | 0 | 0 | 0 | 0 | 0 | 1 | 281 | |
| Pike township..... | 197 | 194 | 0 | 2 | 0 | 0 | 0 | 1 | 1 | 193 | |
| Randolph township..... | 1,805 | 1,773 | 11 | 3 | 4 | 0 | 3 | 11 | 16 | 1,762 | |
| Rising Sun city..... | 1,004 | 982 | 8 | 1 | 2 | 0 | 3 | 8 | 14 | 972 | |
| Union township..... | 193 | 191 | 0 | 0 | 0 | 0 | 0 | 2 | 2 | 189 | |
| Orange County..... | 7,872 | 7,686 | 54 | 29 | 13 | 1 | 13 | 76 | 50 | 7,655 | |
| French Lick township..... | 1,928 | 1,826 | 44 | 10 | 9 | 0 | 7 | 32 | 17 | 1,818 | |
| French Lick town..... | 764 | 701 | 35 | 3 | 8 | 0 | 3 | 14 | 8 | 697 | |
| West Baden Springs town..... | 251 | 239 | 5 | 2 | 1 | 0 | 1 | 3 | 2 | 238 | |
| Greenfield township..... | 297 | 293 | 0 | 1 | 0 | 0 | 1 | 2 | 0 | 293 | |
| Jackson township..... | 278 | 275 | 1 | 0 | 0 | 0 | 0 | 2 | 1 | 274 | |
| Northeast township..... | 212 | 207 | 0 | 3 | 0 | 0 | 0 | 2 | 0 | 207 | |
| Northwest township..... | 154 | 149 | 0 | 1 | 0 | 0 | 0 | 4 | 2 | 147 | |
| Orangeville township..... | 237 | 234 | 0 | 1 | 0 | 0 | 0 | 2 | 1 | 234 | |
| Orleans township..... | 1,389 | 1,373 | 3 | 3 | 1 | 0 | 0 | 9 | 4 | 1,371 | |
| Orleans town..... | 904 | 891 | 1 | 3 | 1 | 0 | 0 | 8 | 3 | 890 | |
| Paoli township..... | 2,407 | 2,369 | 6 | 7 | 3 | 1 | 4 | 17 | 21 | 2,353 | |
| Paoli town..... | 1,484 | 1,459 | 2 | 5 | 2 | 0 | 3 | 13 | 12 | 1,450 | |
| Southeast township..... | 633 | 625 | 0 | 2 | 0 | 0 | 1 | 5 | 4 | 623 | |
| Stampers Creek township..... | 337 | 335 | 0 | 1 | 0 | 0 | 0 | 1 | 0 | 335 | |
| Owen County..... | 8,486 | 8,359 | 19 | 25 | 15 | 1 | 10 | 57 | 46 | 8,324 | |
| Clay township..... | 993 | 981 | 3 | 3 | 1 | 0 | 0 | 5 | 6 | 976 | |
| Franklin township..... | 466 | 459 | 1 | 2 | 1 | 0 | 0 | 3 | 3 | 456 | |
| Harrison township..... | 185 | 183 | 0 | 0 | 0 | 0 | 0 | 2 | 0 | 183 | |
| Jackson township..... | 718 | 705 | 2 | 4 | 0 | 0 | 0 | 7 | 4 | 701 | |
| Jefferson township..... | 405 | 398 | 1 | 1 | 0 | 0 | 1 | 4 | 1 | 398 | |
| Jennings township..... | 328 | 322 | 2 | 1 | 0 | 0 | 0 | 3 | 0 | 322 | |
| Lafayette township..... | 481 | 469 | 0 | 1 | 0 | 0 | 3 | 8 | 5 | 466 | |
| Marion township..... | 350 | 343 | 0 | 5 | 0 | 0 | 0 | 2 | 1 | 342 | |
| Montgomery township..... | 484 | 472 | 4 | 1 | 2 | 0 | 0 | 5 | 3 | 469 | |
| Morgan township..... | 491 | 485 | 1 | 0 | 0 | 1 | 1 | 3 | 1 | 485 | |
| Taylor township..... | 411 | 410 | 0 | 1 | 0 | 0 | 0 | 0 | 1 | 409 | |
| Washington township..... | 2,511 | 2,476 | 3 | 6 | 11 | 0 | 4 | 11 | 17 | 2,464 | |
| Spencer town..... | 1,008 | 991 | 1 | 3 | 6 | 0 | 2 | 5 | 10 | 984 | |
| Wayne township..... | 663 | 656 | 2 | 0 | 0 | 0 | 1 | 4 | 4 | 653 | |
| Gosport town..... | 325 | 322 | 2 | 0 | 0 | 0 | 0 | 1 | 2 | 320 | |
| Parke County..... | 6,222 | 6,159 | 4 | 17 | 4 | 2 | 5 | 31 | 32 | 6,135 | |
| Adams township..... | 1,809 | 1,791 | 0 | 9 | 1 | 1 | 1 | 6 | 8 | 1,785 | |
| Rockville town..... | 1,212 | 1,201 | 0 | 5 | 0 | 0 | 1 | 5 | 7 | 1,196 | |
| Florida township..... | 935 | 925 | 1 | 1 | 1 | 0 | 0 | 7 | 2 | 924 | |
| Rosedale town..... | 287 | 283 | 0 | 1 | 0 | 0 | 0 | 3 | 1 | 283 | |

Table 13.

Occupied Housing Units (Households) by Race and Hispanic or Latino Origin of Householder: 2010—Con.

[For information on confidentiality protection, nonsampling error, and definitions, see Selected Appendixes at <www.census.gov/prod/cen2010/cph-1-a.pdf>]

| State County County Subdivision Place | Total occupied housing units | Race of householder | | | | | | | Two or More Races | House- holder Hispanic or Latino (of any race) | House- holder White alone, not Hispanic or Latino |
|--|---------------------------------------|---------------------|---------------------------------|---|-------|--|--------------------|-----|-------------------------|--|--|
| | | One race | | | | | | | | | |
| | | White | Black or African American | American Indian and Alaska Native | Asian | Native Hawaiian and Other Pacific Islander | Some Other Race | | | | |
| Parke County—Con. | | | | | | | | | | | |
| Greene township..... | 159 | 157 | 0 | 0 | 0 | 0 | 1 | 1 | 1 | 157 | |
| Howard township..... | 118 | 118 | 0 | 0 | 0 | 0 | 0 | 0 | 1 | 117 | |
| Jackson township..... | 292 | 288 | 1 | 0 | 0 | 0 | 0 | 3 | 2 | 286 | |
| Liberty township..... | 271 | 267 | 0 | 1 | 0 | 0 | 2 | 1 | 2 | 267 | |
| Penn township..... | 312 | 310 | 0 | 1 | 0 | 0 | 0 | 1 | 1 | 309 | |
| Bloomingtondale town..... | 129 | 128 | 0 | 0 | 0 | 0 | 0 | 1 | 0 | 128 | |
| Raccoon township..... | 287 | 287 | 0 | 0 | 0 | 0 | 0 | 0 | 1 | 286 | |
| Reserve township..... | 563 | 555 | 2 | 1 | 1 | 0 | 1 | 3 | 7 | 550 | |
| Montezuma town (part)..... | 411 | 404 | 2 | 1 | 1 | 0 | 0 | 3 | 5 | 400 | |
| Sugar Creek township..... | 117 | 115 | 0 | 1 | 0 | 0 | 0 | 1 | 0 | 115 | |
| Union township..... | 641 | 634 | 0 | 2 | 1 | 0 | 0 | 4 | 4 | 630 | |
| Wabash township..... | 308 | 305 | 0 | 0 | 0 | 0 | 0 | 3 | 1 | 304 | |
| Mecca town..... | 124 | 122 | 0 | 0 | 0 | 0 | 0 | 2 | 0 | 122 | |
| Montezuma town (part)..... | 6 | 6 | 0 | 0 | 0 | 0 | 0 | 0 | 0 | 6 | |
| Washington township..... | 410 | 407 | 0 | 1 | 0 | 1 | 0 | 1 | 2 | 405 | |
| Marshall town..... | 121 | 120 | 0 | 1 | 0 | 0 | 0 | 0 | 1 | 119 | |
| Perry County..... | 7,476 | 7,378 | 10 | 15 | 25 | 2 | 7 | 39 | 37 | 7,350 | |
| Anderson township..... | 584 | 580 | 0 | 0 | 0 | 0 | 2 | 2 | 4 | 578 | |
| Clark township..... | 461 | 456 | 0 | 1 | 0 | 0 | 1 | 3 | 3 | 455 | |
| Leopold township..... | 273 | 270 | 0 | 0 | 0 | 0 | 0 | 3 | 0 | 270 | |
| Oil township..... | 459 | 458 | 0 | 0 | 0 | 0 | 0 | 1 | 1 | 457 | |
| Tobin township..... | 312 | 310 | 0 | 0 | 0 | 0 | 0 | 2 | 2 | 308 | |
| Troy township..... | 5,156 | 5,078 | 10 | 14 | 24 | 2 | 4 | 24 | 27 | 5,056 | |
| Cannelton city..... | 687 | 674 | 1 | 5 | 1 | 0 | 0 | 6 | 0 | 674 | |
| Tell City city..... | 3,224 | 3,168 | 9 | 7 | 22 | 2 | 4 | 12 | 19 | 3,154 | |
| Troy town..... | 163 | 162 | 0 | 0 | 0 | 0 | 0 | 1 | 1 | 161 | |
| Union township..... | 231 | 226 | 0 | 0 | 1 | 0 | 0 | 4 | 0 | 226 | |
| Pike County..... | 5,186 | 5,121 | 9 | 7 | 7 | 2 | 10 | 30 | 25 | 5,109 | |
| Clay township..... | 144 | 142 | 1 | 1 | 0 | 0 | 0 | 0 | 0 | 142 | |
| Jefferson township..... | 756 | 748 | 1 | 0 | 0 | 0 | 2 | 5 | 5 | 745 | |
| Otwell CDP..... | 218 | 213 | 1 | 0 | 0 | 0 | 1 | 3 | 3 | 211 | |
| Lockhart township..... | 390 | 386 | 0 | 0 | 1 | 0 | 1 | 2 | 1 | 386 | |
| Logan township..... | 162 | 161 | 0 | 0 | 0 | 1 | 0 | 0 | 1 | 161 | |
| Madison township..... | 161 | 161 | 0 | 0 | 0 | 0 | 0 | 0 | 0 | 161 | |
| Marion township..... | 269 | 268 | 0 | 0 | 0 | 0 | 1 | 0 | 1 | 268 | |
| Monroe township..... | 269 | 264 | 0 | 0 | 1 | 0 | 3 | 1 | 2 | 264 | |
| Spurgeon town..... | 78 | 75 | 0 | 0 | 0 | 0 | 3 | 0 | 2 | 75 | |
| Patoka township..... | 1,204 | 1,184 | 4 | 2 | 0 | 1 | 2 | 11 | 4 | 1,183 | |
| Winslow town..... | 333 | 329 | 1 | 0 | 0 | 0 | 1 | 2 | 2 | 328 | |
| Washington township..... | 1,831 | 1,807 | 3 | 4 | 5 | 0 | 1 | 11 | 11 | 1,799 | |
| Petersburg city..... | 1,025 | 1,008 | 3 | 3 | 3 | 0 | 0 | 8 | 7 | 1,003 | |
| Porter County..... | 61,998 | 57,721 | 1,696 | 177 | 643 | 9 | 1,106 | 646 | 3,728 | 55,351 | |
| Boone township..... | 2,327 | 2,279 | 12 | 3 | 6 | 0 | 15 | 12 | 74 | 2,225 | |
| Hebron town..... | 1,449 | 1,407 | 12 | 2 | 5 | 0 | 13 | 10 | 58 | 1,366 | |
| Center township..... | 17,177 | 16,036 | 388 | 47 | 311 | 4 | 211 | 180 | 719 | 15,579 | |
| Aberdeen CDP (part)..... | 711 | 653 | 30 | 0 | 20 | 0 | 3 | 5 | 25 | 632 | |
| Valparaiso city (part)..... | 12,372 | 11,429 | 329 | 37 | 242 | 4 | 180 | 151 | 578 | 11,074 | |
| Jackson township..... | 1,879 | 1,836 | 10 | 5 | 6 | 0 | 7 | 15 | 44 | 1,804 | |
| Chesterton town (part)..... | 18 | 15 | 1 | 0 | 2 | 0 | 0 | 0 | 0 | 15 | |
| Liberty township..... | 3,391 | 3,250 | 33 | 7 | 38 | 0 | 33 | 30 | 155 | 3,134 | |
| Chesterton town (part)..... | 598 | 558 | 6 | 0 | 19 | 0 | 11 | 4 | 45 | 527 | |
| Morgan township..... | 1,289 | 1,256 | 7 | 3 | 3 | 0 | 11 | 9 | 27 | 1,240 | |
| Pine township..... | 1,163 | 1,125 | 10 | 4 | 2 | 1 | 4 | 17 | 23 | 1,110 | |
| Beverly Shores town..... | 312 | 304 | 4 | 0 | 1 | 0 | 2 | 1 | 3 | 303 | |
| Town of Pines town..... | 302 | 286 | 3 | 1 | 1 | 0 | 1 | 10 | 7 | 282 | |
| Pleasant township..... | 1,581 | 1,565 | 2 | 3 | 4 | 0 | 5 | 2 | 40 | 1,531 | |
| Kouts town..... | 719 | 709 | 2 | 1 | 3 | 0 | 2 | 2 | 23 | 688 | |
| Portage township..... | 17,647 | 15,488 | 1,083 | 71 | 113 | 2 | 641 | 249 | 1,956 | 14,321 | |
| Chesterton town (part)..... | 0 | 0 | 0 | 0 | 0 | 0 | 0 | 0 | 0 | 0 | |
| Ogden Dunes town..... | 508 | 491 | 5 | 1 | 7 | 0 | 1 | 3 | 10 | 483 | |
| Portage city (part)..... | 13,789 | 11,877 | 1,005 | 63 | 91 | 2 | 560 | 191 | 1,686 | 10,868 | |
| South Haven CDP..... | 1,829 | 1,704 | 48 | 3 | 4 | 0 | 46 | 24 | 135 | 1,628 | |
| Porter township..... | 3,364 | 3,257 | 17 | 6 | 22 | 0 | 37 | 25 | 153 | 3,147 | |
| Lakes of the Four Seasons CDP (part)..... | 1,127 | 1,084 | 6 | 3 | 11 | 0 | 13 | 10 | 62 | 1,040 | |
| Union township..... | 3,089 | 2,910 | 53 | 7 | 51 | 0 | 37 | 31 | 149 | 2,802 | |
| Aberdeen CDP (part)..... | 29 | 27 | 0 | 0 | 0 | 0 | 1 | 1 | 4 | 24 | |
| Salt Creek Commons CDP..... | 684 | 649 | 4 | 3 | 9 | 0 | 8 | 11 | 43 | 616 | |
| Shorewood Forest CDP..... | 947 | 851 | 34 | 1 | 41 | 0 | 9 | 11 | 31 | 829 | |
| Wheeler CDP..... | 167 | 161 | 1 | 2 | 1 | 0 | 0 | 2 | 5 | 157 | |
| Washington township..... | 1,556 | 1,522 | 3 | 0 | 7 | 0 | 12 | 12 | 49 | 1,486 | |
| Valparaiso city (part)..... | 238 | 234 | 0 | 0 | 2 | 0 | 2 | 0 | 11 | 225 | |
| Westchester township..... | 7,535 | 7,197 | 78 | 21 | 80 | 2 | 93 | 64 | 339 | 6,972 | |
| Burns Harbor town..... | 456 | 441 | 6 | 1 | 0 | 0 | 4 | 4 | 24 | 424 | |
| Chesterton town (part)..... | 4,413 | 4,202 | 46 | 14 | 61 | 1 | 50 | 39 | 183 | 4,084 | |
| Dune Acres town..... | 94 | 88 | 2 | 0 | 2 | 0 | 1 | 1 | 1 | 87 | |

Table 13.

Occupied Housing Units (Households) by Race and Hispanic or Latino Origin of Householder: 2010—Con.

[For information on confidentiality protection, nonsampling error, and definitions, see Selected Appendixes at <www.census.gov/prod/cen2010/cph-1-a.pdf>]

| State County County Subdivision Place | Total occupied housing units | Race of householder | | | | | | | Two or More Races | House- holder Hispanic or Latino (of any race) | House- holder White alone, not Hispanic or Latino |
|--|---------------------------------------|---------------------|---------------------------------|---|-------|--|--------------------|----|-------------------------|--|--|
| | | One race | | | | | | | | | |
| | | White | Black or African American | American Indian and Alaska Native | Asian | Native Hawaiian and Other Pacific Islander | Some Other Race | | | | |
| Porter County—Con. | | | | | | | | | | | |
| Westchester township—Con. | | | | | | | | | | | |
| Portage city (part)..... | 203 | 192 | 1 | 0 | 0 | 0 | 9 | 1 | 22 | 180 | |
| Porter town..... | 1,832 | 1,755 | 17 | 4 | 16 | 1 | 25 | 14 | 94 | 1,688 | |
| Posey County..... | 10,171 | 9,988 | 73 | 18 | 18 | 1 | 19 | 54 | 63 | 9,947 | |
| Bethel township..... | 129 | 129 | 0 | 0 | 0 | 0 | 0 | 0 | 0 | 129 | |
| Griffin town..... | 69 | 69 | 0 | 0 | 0 | 0 | 0 | 0 | 0 | 69 | |
| Black township..... | 3,770 | 3,630 | 68 | 8 | 11 | 0 | 13 | 40 | 33 | 3,613 | |
| Mount Vernon city..... | 2,736 | 2,604 | 66 | 6 | 11 | 0 | 12 | 37 | 28 | 2,591 | |
| Center township..... | 545 | 542 | 0 | 1 | 0 | 1 | 0 | 1 | 1 | 541 | |
| Harmony township..... | 600 | 597 | 0 | 2 | 0 | 0 | 0 | 1 | 1 | 596 | |
| New Harmony town..... | 370 | 367 | 0 | 2 | 0 | 0 | 0 | 1 | 0 | 367 | |
| Lynn township..... | 345 | 342 | 0 | 0 | 0 | 0 | 2 | 1 | 3 | 340 | |
| Marrs township..... | 1,934 | 1,920 | 3 | 3 | 3 | 0 | 2 | 3 | 9 | 1,913 | |
| Point township..... | 159 | 158 | 1 | 0 | 0 | 0 | 0 | 0 | 0 | 158 | |
| Robb township..... | 778 | 773 | 0 | 2 | 1 | 0 | 0 | 2 | 3 | 771 | |
| Poseyville town..... | 454 | 450 | 0 | 1 | 1 | 0 | 0 | 2 | 1 | 449 | |
| Robinson township..... | 1,470 | 1,461 | 1 | 1 | 2 | 0 | 2 | 3 | 12 | 1,451 | |
| Parkers Settlement CDP..... | 269 | 268 | 0 | 0 | 1 | 0 | 0 | 0 | 1 | 267 | |
| Smith township..... | 441 | 436 | 0 | 1 | 1 | 0 | 0 | 3 | 1 | 435 | |
| Cynthiana town..... | 236 | 231 | 0 | 1 | 1 | 0 | 0 | 3 | 0 | 231 | |
| Pulaski County..... | 5,282 | 5,181 | 21 | 15 | 6 | 1 | 19 | 39 | 75 | 5,133 | |
| Beaver township..... | 186 | 184 | 0 | 1 | 0 | 0 | 0 | 1 | 0 | 184 | |
| Cass township..... | 348 | 337 | 0 | 2 | 0 | 0 | 4 | 5 | 9 | 333 | |
| Franklin township..... | 264 | 257 | 1 | 1 | 0 | 0 | 1 | 4 | 6 | 253 | |
| Harrison township..... | 253 | 249 | 1 | 0 | 0 | 0 | 1 | 2 | 2 | 249 | |
| Indian Creek township..... | 291 | 287 | 1 | 1 | 1 | 0 | 0 | 1 | 1 | 286 | |
| Jefferson township..... | 210 | 208 | 1 | 0 | 0 | 1 | 0 | 0 | 2 | 206 | |
| Monroe township..... | 1,652 | 1,629 | 1 | 2 | 4 | 0 | 5 | 11 | 18 | 1,618 | |
| Winamac town..... | 1,028 | 1,013 | 1 | 2 | 3 | 0 | 1 | 8 | 11 | 1,005 | |
| Rich Grove township..... | 324 | 320 | 0 | 1 | 0 | 0 | 1 | 2 | 5 | 316 | |
| Salem township..... | 555 | 548 | 0 | 4 | 1 | 0 | 0 | 2 | 11 | 538 | |
| Francesville town..... | 353 | 346 | 0 | 4 | 1 | 0 | 0 | 2 | 7 | 340 | |
| Tiptecanoe township..... | 439 | 415 | 15 | 2 | 0 | 0 | 2 | 5 | 9 | 409 | |
| Monterey town..... | 85 | 82 | 0 | 1 | 0 | 0 | 0 | 2 | 3 | 80 | |
| Van Buren township..... | 353 | 350 | 1 | 0 | 0 | 0 | 1 | 1 | 3 | 349 | |
| Star City CDP..... | 124 | 124 | 0 | 0 | 0 | 0 | 0 | 0 | 0 | 124 | |
| White Post township..... | 407 | 397 | 0 | 1 | 0 | 0 | 4 | 5 | 9 | 392 | |
| Medaryville town..... | 228 | 220 | 0 | 1 | 0 | 0 | 4 | 3 | 8 | 216 | |
| Putnam County..... | 12,917 | 12,603 | 92 | 36 | 73 | 3 | 25 | 85 | 108 | 12,535 | |
| Clinton township..... | 523 | 520 | 1 | 2 | 0 | 0 | 0 | 0 | 1 | 519 | |
| Van Bibber Lake CDP..... | 212 | 211 | 0 | 1 | 0 | 0 | 0 | 0 | 0 | 211 | |
| Cloverdale township..... | 1,542 | 1,526 | 6 | 4 | 1 | 0 | 0 | 5 | 7 | 1,520 | |
| Cloverdale town (part)..... | 885 | 874 | 5 | 1 | 1 | 0 | 0 | 4 | 5 | 870 | |
| Floyd township..... | 1,496 | 1,473 | 4 | 3 | 3 | 0 | 4 | 9 | 12 | 1,465 | |
| Heritage Lake CDP..... | 1,070 | 1,056 | 3 | 3 | 1 | 0 | 3 | 4 | 10 | 1,049 | |
| Franklin township..... | 653 | 644 | 2 | 0 | 0 | 0 | 0 | 7 | 4 | 642 | |
| Roachdale town (part)..... | 343 | 340 | 0 | 0 | 0 | 0 | 0 | 3 | 1 | 340 | |
| Greencastle township..... | 4,387 | 4,199 | 63 | 15 | 63 | 2 | 16 | 29 | 64 | 4,163 | |
| Greencastle city..... | 3,368 | 3,206 | 54 | 13 | 56 | 1 | 14 | 24 | 57 | 3,174 | |
| Jackson township..... | 347 | 341 | 1 | 2 | 0 | 0 | 1 | 2 | 1 | 341 | |
| Roachdale town (part)..... | 13 | 13 | 0 | 0 | 0 | 0 | 0 | 0 | 0 | 13 | |
| Jefferson township..... | 467 | 458 | 3 | 0 | 0 | 0 | 0 | 6 | 1 | 458 | |
| Madison township..... | 398 | 393 | 0 | 1 | 1 | 0 | 0 | 3 | 0 | 393 | |
| Marion township..... | 719 | 710 | 2 | 2 | 2 | 0 | 1 | 2 | 9 | 701 | |
| Fillmore town..... | 194 | 191 | 1 | 1 | 1 | 0 | 0 | 0 | 7 | 184 | |
| Monroe township..... | 609 | 601 | 1 | 0 | 1 | 0 | 0 | 6 | 1 | 600 | |
| Bainbridge town..... | 289 | 286 | 0 | 0 | 0 | 0 | 0 | 3 | 0 | 286 | |
| Russell township..... | 319 | 315 | 0 | 1 | 0 | 1 | 0 | 2 | 0 | 315 | |
| Russellville town..... | 145 | 142 | 0 | 1 | 0 | 1 | 0 | 1 | 0 | 142 | |
| Warren township..... | 493 | 482 | 4 | 1 | 1 | 0 | 1 | 4 | 3 | 480 | |
| Cloverdale town (part)..... | 0 | 0 | 0 | 0 | 0 | 0 | 0 | 0 | 0 | 0 | |
| Washington township..... | 964 | 941 | 5 | 5 | 1 | 0 | 2 | 10 | 5 | 938 | |
| Randolph County..... | 10,451 | 10,198 | 28 | 40 | 16 | 2 | 106 | 61 | 174 | 10,137 | |
| Franklin township..... | 505 | 493 | 1 | 5 | 3 | 0 | 0 | 3 | 3 | 491 | |
| Ridgeville town..... | 323 | 315 | 0 | 3 | 2 | 0 | 0 | 3 | 2 | 314 | |
| Green township..... | 366 | 362 | 0 | 1 | 0 | 0 | 1 | 2 | 1 | 361 | |
| Albany town (part)..... | 75 | 75 | 0 | 0 | 0 | 0 | 0 | 0 | 0 | 75 | |
| Greensfork township..... | 421 | 416 | 3 | 1 | 0 | 0 | 0 | 1 | 1 | 415 | |
| Jackson township..... | 236 | 231 | 0 | 2 | 0 | 0 | 0 | 3 | 2 | 230 | |
| Monroe township..... | 1,457 | 1,437 | 3 | 7 | 1 | 0 | 2 | 7 | 2 | 1,437 | |
| Farmland town..... | 543 | 532 | 1 | 5 | 0 | 0 | 1 | 4 | 1 | 532 | |
| Parker City town..... | 544 | 539 | 1 | 1 | 0 | 0 | 1 | 2 | 1 | 539 | |
| Stoney Creek township..... | 384 | 380 | 0 | 0 | 1 | 0 | 1 | 2 | 2 | 379 | |
| Union township..... | 846 | 834 | 1 | 1 | 0 | 1 | 3 | 6 | 9 | 829 | |

Table 13.

Occupied Housing Units (Households) by Race and Hispanic or Latino Origin of Householder: 2010—Con.

[For information on confidentiality protection, nonsampling error, and definitions, see Selected Appendixes at <www.census.gov/prod/cen2010/cph-1-a.pdf>]

| State County County Subdivision Place | Total occupied housing units | Race of householder | | | | | | Two or More Races | House- holder Hispanic or Latino (of any race) | House- holder White alone, not Hispanic or Latino |
|--|---------------------------------------|---------------------|---------------------------------|---|-------|--|--------------------|-------------------------|--|--|
| | | One race | | | | | | | | |
| | | White | Black or African American | American Indian and Alaska Native | Asian | Native Hawaiian and Other Pacific Islander | Some Other Race | | | |
| Randolph County—Con. | | | | | | | | | | |
| Union township—Con. | | | | | | | | | | |
| Losantville town..... | 105 | 102 | 0 | 1 | 0 | 0 | 0 | 2 | 0 | 102 |
| Modoc town..... | 72 | 70 | 0 | 0 | 0 | 1 | 0 | 1 | 0 | 70 |
| Ward township..... | 443 | 439 | 1 | 0 | 0 | 0 | 2 | 1 | 4 | 437 |
| Saratoga town..... | 102 | 100 | 0 | 0 | 0 | 0 | 1 | 1 | 1 | 100 |
| Washington township..... | 857 | 837 | 6 | 1 | 3 | 1 | 4 | 5 | 17 | 827 |
| Lynn town..... | 439 | 430 | 2 | 1 | 3 | 0 | 1 | 2 | 9 | 423 |
| Wayne township..... | 1,893 | 1,794 | 8 | 3 | 0 | 0 | 75 | 13 | 97 | 1,774 |
| Union City city..... | 1,477 | 1,381 | 8 | 3 | 0 | 0 | 75 | 10 | 96 | 1,362 |
| White River township..... | 3,043 | 2,975 | 5 | 19 | 8 | 0 | 18 | 18 | 36 | 2,957 |
| Winchester city..... | 2,051 | 1,993 | 5 | 17 | 6 | 0 | 16 | 14 | 26 | 1,983 |
| Ripley County..... | 10,789 | 10,613 | 16 | 8 | 40 | 2 | 33 | 77 | 104 | 10,547 |
| Adams township..... | 1,876 | 1,844 | 7 | 1 | 12 | 0 | 7 | 5 | 26 | 1,827 |
| Batesville city (part)..... | 538 | 524 | 1 | 0 | 12 | 0 | 1 | 0 | 2 | 523 |
| Sunman town..... | 371 | 361 | 2 | 0 | 0 | 0 | 5 | 3 | 18 | 348 |
| Brown township..... | 624 | 619 | 0 | 1 | 1 | 0 | 0 | 3 | 1 | 619 |
| Center township..... | 1,022 | 1,012 | 0 | 1 | 1 | 0 | 0 | 8 | 5 | 1,009 |
| Osgood town..... | 638 | 631 | 0 | 0 | 0 | 0 | 0 | 7 | 4 | 629 |
| Delaware township..... | 519 | 511 | 1 | 0 | 0 | 0 | 2 | 5 | 4 | 509 |
| Franklin township..... | 1,395 | 1,384 | 0 | 0 | 0 | 0 | 1 | 10 | 6 | 1,378 |
| Milan town (part)..... | 558 | 552 | 0 | 0 | 0 | 0 | 0 | 6 | 4 | 548 |
| Jackson township..... | 386 | 384 | 0 | 0 | 1 | 0 | 0 | 1 | 2 | 382 |
| Napoleon town..... | 111 | 111 | 0 | 0 | 0 | 0 | 0 | 0 | 2 | 109 |
| Johnson township..... | 1,473 | 1,453 | 2 | 1 | 2 | 0 | 3 | 12 | 8 | 1,446 |
| Versailles town..... | 874 | 859 | 0 | 0 | 2 | 0 | 1 | 12 | 6 | 854 |
| Laughery township..... | 1,752 | 1,688 | 4 | 2 | 21 | 2 | 17 | 18 | 44 | 1,664 |
| Batesville city (part)..... | 1,351 | 1,292 | 4 | 2 | 21 | 2 | 17 | 13 | 41 | 1,271 |
| Otter Creek township..... | 536 | 524 | 2 | 0 | 0 | 0 | 3 | 7 | 5 | 522 |
| Holton town..... | 171 | 165 | 2 | 0 | 0 | 0 | 1 | 3 | 1 | 165 |
| Shelby township..... | 354 | 350 | 0 | 0 | 1 | 0 | 0 | 3 | 1 | 349 |
| Washington township..... | 852 | 844 | 0 | 2 | 1 | 0 | 0 | 5 | 2 | 842 |
| Milan town (part)..... | 148 | 147 | 0 | 0 | 0 | 0 | 0 | 1 | 1 | 146 |
| Rush County..... | 6,767 | 6,637 | 55 | 11 | 17 | 1 | 16 | 30 | 46 | 6,609 |
| Anderson township..... | 437 | 435 | 0 | 1 | 0 | 0 | 1 | 0 | 1 | 435 |
| Milroy CDP..... | 221 | 220 | 0 | 1 | 0 | 0 | 0 | 0 | 0 | 220 |
| Center township..... | 289 | 286 | 0 | 1 | 1 | 0 | 0 | 1 | 1 | 285 |
| Jackson township..... | 133 | 132 | 0 | 0 | 0 | 0 | 0 | 1 | 1 | 132 |
| Rushville city (part)..... | 0 | 0 | 0 | 0 | 0 | 0 | 0 | 0 | 0 | 0 |
| Noble township..... | 244 | 243 | 0 | 0 | 0 | 0 | 0 | 1 | 2 | 241 |
| Orange township..... | 268 | 266 | 0 | 1 | 0 | 0 | 1 | 0 | 3 | 264 |
| Posey township..... | 413 | 411 | 1 | 1 | 0 | 0 | 0 | 0 | 2 | 409 |
| Arlington CDP..... | 164 | 163 | 0 | 1 | 0 | 0 | 0 | 0 | 0 | 163 |
| Richland township..... | 125 | 123 | 0 | 0 | 0 | 0 | 2 | 0 | 2 | 123 |
| Ripley township..... | 812 | 804 | 0 | 4 | 0 | 0 | 0 | 4 | 2 | 802 |
| Carthage town..... | 351 | 348 | 0 | 1 | 0 | 0 | 0 | 2 | 0 | 348 |
| Rushville township..... | 3,223 | 3,125 | 51 | 2 | 15 | 0 | 11 | 19 | 27 | 3,110 |
| Rushville city (part)..... | 2,616 | 2,526 | 48 | 1 | 13 | 0 | 10 | 18 | 23 | 2,514 |
| Union township..... | 303 | 300 | 1 | 0 | 0 | 0 | 0 | 2 | 2 | 298 |
| Glenwood town (part)..... | 77 | 77 | 0 | 0 | 0 | 0 | 0 | 0 | 0 | 77 |
| Walker township..... | 336 | 330 | 1 | 1 | 1 | 0 | 1 | 2 | 3 | 328 |
| Manilla CDP..... | 110 | 106 | 0 | 1 | 1 | 0 | 1 | 1 | 3 | 104 |
| Washington township..... | 184 | 182 | 1 | 0 | 0 | 1 | 0 | 0 | 0 | 182 |
| St. Joseph County..... | 103,069 | 85,117 | 12,364 | 342 | 1,589 | 60 | 2,167 | 1,430 | 4,540 | 83,130 |
| Centre township..... | 6,015 | 5,613 | 237 | 10 | 42 | 3 | 61 | 49 | 165 | 5,521 |
| South Bend city (part)..... | 3,441 | 3,135 | 194 | 4 | 34 | 2 | 40 | 32 | 98 | 3,084 |
| Clay township..... | 13,775 | 11,727 | 1,280 | 47 | 399 | 1 | 154 | 167 | 421 | 11,502 |
| Granger CDP (part)..... | 3,657 | 3,390 | 129 | 5 | 91 | 0 | 18 | 24 | 49 | 3,354 |
| Indian Village town..... | 60 | 57 | 2 | 0 | 1 | 0 | 0 | 0 | 0 | 57 |
| Mishawaka city (part)..... | 1,732 | 1,122 | 428 | 5 | 59 | 1 | 76 | 41 | 129 | 1,085 |
| Notre Dame CDP (part)..... | 230 | 163 | 20 | 0 | 36 | 0 | 0 | 11 | 22 | 144 |
| Roseland town..... | 287 | 258 | 7 | 4 | 12 | 0 | 2 | 4 | 10 | 250 |
| South Bend city (part)..... | 1,039 | 787 | 167 | 2 | 54 | 0 | 6 | 23 | 38 | 761 |
| German township..... | 4,060 | 3,144 | 735 | 9 | 67 | 2 | 55 | 48 | 134 | 3,074 |
| South Bend city (part)..... | 2,336 | 1,561 | 661 | 4 | 52 | 2 | 21 | 35 | 61 | 1,528 |
| Greene township..... | 1,297 | 1,244 | 18 | 3 | 8 | 2 | 13 | 9 | 29 | 1,230 |
| Harris township..... | 8,266 | 7,466 | 214 | 14 | 431 | 7 | 53 | 81 | 186 | 7,350 |
| Granger CDP (part)..... | 6,737 | 6,251 | 113 | 9 | 287 | 6 | 26 | 45 | 107 | 6,175 |
| Mishawaka city (part)..... | 1,528 | 1,214 | 101 | 5 | 144 | 1 | 27 | 36 | 79 | 1,174 |
| Liberty township..... | 1,443 | 1,421 | 4 | 1 | 3 | 0 | 2 | 12 | 14 | 1,409 |
| North Liberty town..... | 714 | 705 | 0 | 0 | 3 | 0 | 1 | 5 | 9 | 698 |
| Lincoln township..... | 1,094 | 1,062 | 5 | 6 | 2 | 0 | 10 | 9 | 25 | 1,050 |
| Walkerton town..... | 763 | 738 | 5 | 4 | 2 | 0 | 8 | 6 | 21 | 728 |
| Madison township..... | 683 | 669 | 0 | 1 | 1 | 0 | 3 | 9 | 6 | 667 |
| Olive township..... | 1,781 | 1,742 | 6 | 8 | 3 | 0 | 7 | 15 | 28 | 1,727 |
| New Carlisle town..... | 719 | 700 | 3 | 5 | 1 | 0 | 2 | 8 | 8 | 697 |

Table 13.

Occupied Housing Units (Households) by Race and Hispanic or Latino Origin of Householder: 2010—Con.

[For information on confidentiality protection, nonsampling error, and definitions, see Selected Appendixes at <www.census.gov/prod/cen2010/cph-1-a.pdf>]

| State County County Subdivision Place | Total occupied housing units | Race of householder | | | | | | | Two or More Races | House- holder Hispanic or Latino (of any race) | House- holder White alone, not Hispanic or Latino |
|--|---------------------------------------|---------------------|---------------------------------|---|-------|--|--------------------|-----|-------------------------|--|--|
| | | One race | | | | | | | | | |
| | | White | Black or African American | American Indian and Alaska Native | Asian | Native Hawaiian and Other Pacific Islander | Some Other Race | | | | |
| St. Joseph County—Con. | | | | | | | | | | | |
| Penn township..... | 27,242 | 25,040 | 1,289 | 76 | 321 | 24 | 184 | 308 | 547 | 24,724 | |
| Mishawaka city (part)..... | 18,083 | 16,467 | 950 | 54 | 214 | 16 | 138 | 244 | 414 | 16,231 | |
| Osceola town..... | 905 | 879 | 6 | 2 | 7 | 1 | 4 | 6 | 16 | 867 | |
| South Bend city (part)..... | 1,423 | 1,103 | 252 | 1 | 28 | 2 | 16 | 21 | 39 | 1,083 | |
| Portage township..... | 32,893 | 21,675 | 8,459 | 154 | 297 | 18 | 1,600 | 690 | 2,895 | 20,619 | |
| Notre Dame CDP (part)..... | 1 | 1 | 0 | 0 | 0 | 0 | 0 | 0 | 0 | 1 | |
| South Bend city (part)..... | 31,521 | 20,462 | 8,364 | 149 | 294 | 18 | 1,555 | 679 | 2,822 | 19,434 | |
| Union township..... | 1,473 | 1,447 | 4 | 5 | 2 | 3 | 5 | 7 | 20 | 1,433 | |
| Lakeville town..... | 367 | 361 | 0 | 3 | 0 | 0 | 1 | 2 | 7 | 355 | |
| Warren township..... | 3,047 | 2,867 | 113 | 8 | 13 | 0 | 20 | 26 | 70 | 2,824 | |
| South Bend city (part)..... | 0 | 0 | 0 | 0 | 0 | 0 | 0 | 0 | 0 | 0 | |
| Scott County..... | 9,397 | 9,245 | 11 | 21 | 33 | 6 | 33 | 48 | 98 | 9,188 | |
| Finley township..... | 579 | 570 | 2 | 2 | 0 | 1 | 1 | 3 | 7 | 567 | |
| Jennings township..... | 2,534 | 2,486 | 2 | 7 | 5 | 1 | 14 | 19 | 35 | 2,466 | |
| Austin city..... | 1,674 | 1,637 | 2 | 5 | 3 | 0 | 12 | 15 | 26 | 1,623 | |
| Johnson township..... | 950 | 943 | 0 | 3 | 2 | 0 | 0 | 2 | 7 | 937 | |
| Lexington township..... | 1,312 | 1,301 | 1 | 1 | 1 | 1 | 2 | 5 | 8 | 1,295 | |
| Vienna township..... | 4,022 | 3,945 | 6 | 8 | 25 | 3 | 16 | 19 | 41 | 3,923 | |
| Scottsburg city..... | 2,768 | 2,708 | 6 | 7 | 22 | 2 | 13 | 10 | 35 | 2,688 | |
| Shelby County..... | 17,302 | 16,754 | 145 | 40 | 77 | 4 | 171 | 111 | 380 | 16,575 | |
| Addison township..... | 8,228 | 7,797 | 128 | 16 | 65 | 2 | 145 | 75 | 322 | 7,651 | |
| Shelbyville city (part)..... | 7,472 | 7,054 | 124 | 14 | 64 | 2 | 141 | 73 | 317 | 6,909 | |
| Brandywine township..... | 775 | 764 | 4 | 0 | 0 | 0 | 4 | 3 | 9 | 759 | |
| Fairland town..... | 121 | 120 | 0 | 0 | 0 | 0 | 1 | 0 | 2 | 119 | |
| Shelbyville city (part)..... | 2 | 1 | 0 | 0 | 0 | 0 | 1 | 0 | 1 | 1 | |
| Hanover township..... | 867 | 855 | 1 | 2 | 0 | 1 | 1 | 7 | 4 | 852 | |
| Morristown town..... | 467 | 461 | 1 | 2 | 0 | 0 | 0 | 3 | 3 | 458 | |
| Hendricks township..... | 468 | 464 | 0 | 1 | 0 | 0 | 0 | 3 | 2 | 463 | |
| Jackson township..... | 692 | 686 | 0 | 4 | 0 | 0 | 1 | 1 | 3 | 684 | |
| Edinburgh town (part)..... | 60 | 59 | 0 | 0 | 0 | 0 | 0 | 1 | 0 | 59 | |
| Liberty township..... | 666 | 661 | 0 | 1 | 0 | 0 | 1 | 3 | 3 | 659 | |
| Waldron CDP..... | 287 | 283 | 0 | 0 | 0 | 0 | 1 | 3 | 2 | 282 | |
| Marion township..... | 793 | 771 | 3 | 4 | 6 | 0 | 6 | 3 | 12 | 764 | |
| Shelbyville city (part)..... | 187 | 180 | 1 | 0 | 3 | 0 | 2 | 1 | 8 | 174 | |
| Moral township..... | 1,700 | 1,676 | 3 | 3 | 4 | 1 | 3 | 10 | 7 | 1,673 | |
| Noble township..... | 591 | 585 | 1 | 2 | 0 | 0 | 2 | 1 | 3 | 583 | |
| St. Paul town (part)..... | 156 | 155 | 0 | 0 | 0 | 0 | 1 | 0 | 2 | 154 | |
| Shelby township..... | 719 | 711 | 4 | 2 | 0 | 0 | 1 | 1 | 3 | 709 | |
| Shelbyville city (part)..... | 21 | 21 | 0 | 0 | 0 | 0 | 0 | 0 | 0 | 21 | |
| Sugar Creek township..... | 387 | 384 | 0 | 0 | 0 | 0 | 3 | 0 | 2 | 384 | |
| Union township..... | 367 | 364 | 0 | 1 | 0 | 0 | 1 | 1 | 4 | 361 | |
| Van Buren township..... | 572 | 563 | 1 | 3 | 1 | 0 | 1 | 3 | 2 | 562 | |
| Washington township..... | 477 | 473 | 0 | 1 | 1 | 0 | 2 | 0 | 4 | 471 | |
| Spencer County..... | 8,082 | 7,914 | 37 | 18 | 13 | 0 | 63 | 37 | 108 | 7,878 | |
| Carter township..... | 1,234 | 1,174 | 1 | 0 | 2 | 0 | 49 | 8 | 72 | 1,156 | |
| Dale town..... | 603 | 550 | 1 | 0 | 2 | 0 | 44 | 6 | 62 | 536 | |
| Santa Claus town (part)..... | 125 | 123 | 0 | 0 | 0 | 0 | 1 | 1 | 4 | 120 | |
| Clay township..... | 1,065 | 1,056 | 2 | 3 | 0 | 0 | 2 | 2 | 5 | 1,054 | |
| Santa Claus town (part)..... | 809 | 801 | 2 | 2 | 0 | 0 | 2 | 2 | 5 | 799 | |
| Grass township..... | 496 | 492 | 0 | 0 | 0 | 0 | 4 | 0 | 4 | 491 | |
| Chrisney town..... | 200 | 198 | 0 | 0 | 0 | 0 | 2 | 0 | 2 | 197 | |
| Hammond township..... | 664 | 650 | 7 | 2 | 0 | 0 | 1 | 4 | 2 | 650 | |
| Grandview town..... | 288 | 278 | 6 | 1 | 0 | 0 | 0 | 3 | 1 | 278 | |
| Harrison township..... | 712 | 701 | 1 | 1 | 5 | 0 | 1 | 3 | 2 | 701 | |
| St. Meinrad CDP..... | 224 | 221 | 0 | 0 | 0 | 0 | 1 | 2 | 2 | 221 | |
| Santa Claus town (part)..... | 2 | 2 | 0 | 0 | 0 | 0 | 0 | 0 | 0 | 2 | |
| Huff township..... | 443 | 440 | 1 | 0 | 0 | 0 | 0 | 2 | 2 | 438 | |
| Jackson township..... | 352 | 343 | 0 | 3 | 0 | 0 | 3 | 3 | 4 | 342 | |
| Gentryville town..... | 110 | 105 | 0 | 2 | 0 | 0 | 2 | 1 | 2 | 105 | |
| Luce township..... | 1,017 | 1,003 | 1 | 4 | 1 | 0 | 2 | 6 | 6 | 1,001 | |
| Hatfield CDP..... | 319 | 314 | 0 | 1 | 0 | 0 | 1 | 3 | 2 | 313 | |
| Richland town..... | 170 | 167 | 1 | 0 | 0 | 0 | 0 | 2 | 1 | 167 | |
| Ohio township..... | 2,099 | 2,055 | 24 | 5 | 5 | 0 | 1 | 9 | 11 | 2,045 | |
| Rockport city..... | 908 | 872 | 22 | 4 | 1 | 0 | 1 | 8 | 10 | 863 | |
| Starke County..... | 9,038 | 8,838 | 25 | 23 | 11 | 0 | 66 | 75 | 215 | 8,702 | |
| California township..... | 824 | 803 | 1 | 5 | 0 | 0 | 7 | 8 | 16 | 796 | |
| Bass Lake CDP (part)..... | 242 | 237 | 0 | 2 | 0 | 0 | 0 | 3 | 2 | 235 | |
| Center township..... | 2,395 | 2,344 | 4 | 2 | 6 | 0 | 19 | 20 | 50 | 2,315 | |
| Knox city..... | 1,457 | 1,421 | 1 | 2 | 4 | 0 | 13 | 16 | 26 | 1,410 | |
| Davis township..... | 400 | 396 | 0 | 2 | 0 | 0 | 0 | 2 | 5 | 391 | |
| Hamlet town (part)..... | 226 | 223 | 0 | 1 | 0 | 0 | 0 | 2 | 4 | 219 | |
| Jackson township..... | 202 | 198 | 1 | 1 | 0 | 0 | 1 | 1 | 3 | 196 | |
| North Bend township..... | 553 | 526 | 14 | 1 | 2 | 0 | 6 | 4 | 13 | 519 | |
| Bass Lake CDP (part)..... | 202 | 193 | 3 | 1 | 1 | 0 | 3 | 1 | 7 | 189 | |

Table 13.

Occupied Housing Units (Households) by Race and Hispanic or Latino Origin of Householder: 2010—Con.

[For information on confidentiality protection, nonsampling error, and definitions, see Selected Appendixes at <www.census.gov/prod/cen2010/cph-1-a.pdf>]

| State County County Subdivision Place | Total occupied housing units | Race of householder | | | | | | | Two or More Races | House- holder Hispanic or Latino (of any race) | House- holder White alone, not Hispanic or Latino |
|--|---------------------------------------|---------------------|---------------------------------|---|-------|--|--------------------|-----|-------------------------|--|--|
| | | One race | | | | | | | | | |
| | | White | Black or African American | American Indian and Alaska Native | Asian | Native Hawaiian and Other Pacific Islander | Some Other Race | | | | |
| Starke County—Con. | | | | | | | | | | | |
| Oregon township..... | 1,340 | 1,317 | 1 | 2 | 0 | 0 | 8 | 12 | 25 | 1,301 | |
| Hamlet town (part)..... | 73 | 68 | 0 | 0 | 0 | 0 | 2 | 3 | 1 | 68 | |
| Koontz Lake CDP (part)..... | 621 | 613 | 1 | 1 | 0 | 0 | 1 | 5 | 7 | 607 | |
| Railroad township..... | 489 | 480 | 0 | 0 | 0 | 0 | 3 | 6 | 7 | 477 | |
| San Pierre CDP..... | 64 | 62 | 0 | 0 | 0 | 0 | 0 | 2 | 0 | 62 | |
| Washington township..... | 1,078 | 1,057 | 3 | 3 | 0 | 0 | 12 | 3 | 34 | 1,036 | |
| Bass Lake CDP (part)..... | 77 | 75 | 0 | 0 | 0 | 0 | 1 | 1 | 1 | 75 | |
| Wayne township..... | 1,757 | 1,717 | 1 | 7 | 3 | 0 | 10 | 19 | 62 | 1,671 | |
| North Judson town..... | 706 | 686 | 1 | 1 | 1 | 0 | 7 | 10 | 36 | 660 | |
| Steuben County..... | 13,310 | 13,053 | 40 | 39 | 43 | 2 | 72 | 61 | 243 | 12,900 | |
| Clear Lake township..... | 339 | 335 | 1 | 2 | 0 | 0 | 1 | 0 | 2 | 334 | |
| Clear Lake town..... | 169 | 169 | 0 | 0 | 0 | 0 | 0 | 0 | 0 | 169 | |
| Fremont township..... | 1,124 | 1,111 | 0 | 5 | 1 | 0 | 4 | 3 | 14 | 1,101 | |
| Fremont town..... | 815 | 805 | 0 | 3 | 1 | 0 | 3 | 3 | 12 | 796 | |
| Jackson township..... | 701 | 693 | 1 | 2 | 1 | 0 | 3 | 1 | 8 | 688 | |
| Jamestown township..... | 1,479 | 1,464 | 2 | 6 | 3 | 1 | 1 | 2 | 10 | 1,456 | |
| Millgrove township..... | 645 | 634 | 2 | 1 | 1 | 0 | 2 | 5 | 14 | 623 | |
| Orland town..... | 168 | 165 | 1 | 0 | 0 | 0 | 1 | 1 | 8 | 158 | |
| Otsego township..... | 1,073 | 1,061 | 1 | 1 | 1 | 0 | 1 | 8 | 7 | 1,056 | |
| Hamilton town (part)..... | 576 | 570 | 0 | 0 | 1 | 0 | 0 | 5 | 4 | 567 | |
| Pleasant township..... | 5,161 | 5,004 | 29 | 15 | 32 | 1 | 49 | 31 | 157 | 4,907 | |
| Angola city (part)..... | 3,110 | 2,992 | 18 | 8 | 25 | 1 | 41 | 25 | 131 | 2,908 | |
| Richland township..... | 173 | 171 | 0 | 1 | 1 | 0 | 0 | 0 | 2 | 169 | |
| Salem township..... | 876 | 869 | 1 | 1 | 0 | 0 | 0 | 5 | 7 | 864 | |
| Hudson town (part)..... | 92 | 90 | 0 | 0 | 0 | 0 | 0 | 2 | 2 | 89 | |
| Scott township..... | 402 | 398 | 1 | 0 | 0 | 0 | 1 | 2 | 2 | 397 | |
| Angola city (part)..... | 1 | 1 | 0 | 0 | 0 | 0 | 0 | 0 | 0 | 1 | |
| Steuben township..... | 1,076 | 1,057 | 0 | 5 | 2 | 0 | 9 | 3 | 18 | 1,050 | |
| Ashley town (part)..... | 117 | 113 | 0 | 0 | 0 | 0 | 3 | 1 | 4 | 112 | |
| Hudson town (part)..... | 93 | 91 | 0 | 0 | 1 | 0 | 1 | 0 | 4 | 88 | |
| York township..... | 261 | 256 | 2 | 0 | 1 | 0 | 1 | 1 | 2 | 255 | |
| Sullivan County..... | 7,823 | 7,715 | 8 | 20 | 10 | 0 | 7 | 63 | 44 | 7,682 | |
| Cass township..... | 832 | 825 | 1 | 2 | 0 | 0 | 0 | 4 | 3 | 823 | |
| Dugger town..... | 383 | 381 | 0 | 0 | 0 | 0 | 0 | 2 | 0 | 381 | |
| Curry township..... | 1,438 | 1,414 | 2 | 6 | 3 | 0 | 2 | 11 | 8 | 1,407 | |
| Farmersburg town..... | 466 | 459 | 2 | 1 | 2 | 0 | 0 | 2 | 3 | 456 | |
| Shelburn town..... | 485 | 472 | 0 | 4 | 1 | 0 | 2 | 6 | 4 | 469 | |
| Fairbanks township..... | 305 | 300 | 0 | 0 | 0 | 0 | 0 | 5 | 3 | 298 | |
| Gill township..... | 355 | 351 | 0 | 1 | 0 | 0 | 0 | 3 | 1 | 350 | |
| Merom town..... | 99 | 99 | 0 | 0 | 0 | 0 | 0 | 0 | 0 | 99 | |
| Haddon township..... | 732 | 720 | 2 | 2 | 0 | 0 | 3 | 5 | 7 | 716 | |
| Carlisle town..... | 271 | 266 | 0 | 1 | 0 | 0 | 3 | 1 | 5 | 264 | |
| Hamilton township..... | 2,846 | 2,802 | 3 | 7 | 7 | 0 | 2 | 25 | 14 | 2,793 | |
| Sullivan city..... | 1,835 | 1,805 | 3 | 7 | 3 | 0 | 2 | 15 | 12 | 1,798 | |
| Jackson township..... | 732 | 726 | 0 | 0 | 0 | 0 | 0 | 6 | 2 | 724 | |
| Hymera town..... | 306 | 303 | 0 | 0 | 0 | 0 | 0 | 3 | 0 | 303 | |
| Jefferson township..... | 180 | 178 | 0 | 1 | 0 | 0 | 0 | 1 | 3 | 175 | |
| Turman township..... | 403 | 399 | 0 | 1 | 0 | 0 | 0 | 3 | 3 | 396 | |
| Switzerland County..... | 4,034 | 3,976 | 12 | 6 | 6 | 1 | 11 | 22 | 25 | 3,964 | |
| Cotton township..... | 738 | 728 | 2 | 2 | 0 | 0 | 2 | 4 | 4 | 727 | |
| East Enterprise CDP..... | 56 | 54 | 0 | 1 | 0 | 0 | 0 | 1 | 0 | 54 | |
| Craig township..... | 342 | 337 | 0 | 0 | 1 | 0 | 2 | 2 | 6 | 334 | |
| Jefferson township..... | 1,308 | 1,288 | 5 | 0 | 3 | 0 | 2 | 10 | 6 | 1,285 | |
| Vevay town..... | 725 | 710 | 4 | 0 | 3 | 0 | 1 | 7 | 3 | 709 | |
| Pleasant township..... | 508 | 506 | 0 | 0 | 0 | 0 | 1 | 1 | 1 | 506 | |
| Posey township..... | 671 | 655 | 5 | 4 | 0 | 1 | 3 | 3 | 4 | 653 | |
| Patriot town..... | 76 | 75 | 0 | 0 | 0 | 0 | 0 | 1 | 0 | 75 | |
| York township..... | 467 | 462 | 0 | 0 | 2 | 0 | 1 | 2 | 4 | 459 | |
| Florence CDP..... | 35 | 35 | 0 | 0 | 0 | 0 | 0 | 0 | 0 | 35 | |
| Tippecanoe County..... | 65,532 | 56,761 | 2,513 | 168 | 3,827 | 18 | 1,399 | 846 | 3,330 | 55,059 | |
| Fairfield township..... | 22,191 | 19,542 | 1,157 | 79 | 435 | 5 | 642 | 331 | 1,461 | 18,833 | |
| Lafayette city (part)..... | 19,667 | 17,321 | 1,024 | 76 | 333 | 4 | 602 | 307 | 1,356 | 16,675 | |
| Jackson township..... | 169 | 168 | 0 | 0 | 0 | 0 | 0 | 1 | 2 | 166 | |
| Lauramie township..... | 935 | 915 | 3 | 3 | 0 | 0 | 5 | 9 | 13 | 907 | |
| Clarks Hill town..... | 230 | 226 | 1 | 1 | 0 | 0 | 0 | 2 | 0 | 226 | |
| Stockwell CDP..... | 192 | 188 | 0 | 1 | 0 | 0 | 2 | 1 | 3 | 187 | |
| Perry township..... | 2,632 | 2,483 | 33 | 6 | 46 | 0 | 39 | 25 | 90 | 2,440 | |
| Lafayette city (part)..... | 0 | 0 | 0 | 0 | 0 | 0 | 0 | 0 | 0 | 0 | |
| Randolph township..... | 331 | 325 | 0 | 1 | 1 | 0 | 2 | 2 | 5 | 322 | |
| Sheffield township..... | 1,386 | 1,351 | 6 | 4 | 3 | 0 | 12 | 10 | 29 | 1,336 | |
| Dayton town..... | 536 | 517 | 4 | 3 | 2 | 0 | 4 | 6 | 11 | 511 | |
| Lafayette city (part)..... | 0 | 0 | 0 | 0 | 0 | 0 | 0 | 0 | 0 | 0 | |
| Shelby township..... | 875 | 861 | 5 | 1 | 4 | 0 | 3 | 1 | 7 | 858 | |
| Montmorenci CDP..... | 101 | 100 | 0 | 0 | 1 | 0 | 0 | 0 | 1 | 100 | |

Table 13.

Occupied Housing Units (Households) by Race and Hispanic or Latino Origin of Householder: 2010—Con.

[For information on confidentiality protection, nonsampling error, and definitions, see Selected Appendixes at <www.census.gov/prod/cen2010/cph-1-a.pdf>]

| State County County Subdivision Place | Total occupied housing units | Race of householder | | | | | | Two or More Races | House- holder Hispanic or Latino (of any race) | House- holder White alone, not Hispanic or Latino |
|--|---------------------------------------|---------------------|---------------------------------|---|-------|--|--------------------|-------------------------|--|--|
| | | One race | | | | | | | | |
| | | White | Black or African American | American Indian and Alaska Native | Asian | Native Hawaiian and Other Pacific Islander | Some Other Race | | | |
| Tippecanoe County—Con. | | | | | | | | | | |
| Shelby township—Con. | | | | | | | | | | |
| Otterbein town (part)..... | 136 | 131 | 1 | 1 | 1 | 0 | 2 | 0 | 3 | 130 |
| Tippecanoe township..... | 2,669 | 2,568 | 31 | 3 | 30 | 2 | 17 | 18 | 41 | 2,545 |
| Battle Ground town..... | 500 | 494 | 1 | 1 | 1 | 0 | 3 | 0 | 5 | 492 |
| West Lafayette city (part)..... | 198 | 175 | 10 | 0 | 8 | 0 | 2 | 3 | 5 | 172 |
| Union township..... | 616 | 600 | 2 | 2 | 1 | 1 | 5 | 5 | 12 | 594 |
| Lafayette city (part)..... | 0 | 0 | 0 | 0 | 0 | 0 | 0 | 0 | 0 | 0 |
| Shadeland town..... | 616 | 600 | 2 | 2 | 1 | 1 | 5 | 5 | 12 | 594 |
| Wabash township..... | 20,037 | 15,674 | 627 | 35 | 3,127 | 4 | 255 | 315 | 819 | 15,161 |
| Purdue University CDP..... | 1,258 | 466 | 46 | 2 | 696 | 1 | 19 | 28 | 59 | 433 |
| West Lafayette city (part)..... | 11,747 | 9,157 | 324 | 18 | 1,978 | 1 | 92 | 177 | 396 | 8,878 |
| Washington township..... | 939 | 928 | 3 | 2 | 1 | 0 | 2 | 3 | 10 | 922 |
| Americus CDP..... | 166 | 166 | 0 | 0 | 0 | 0 | 0 | 0 | 2 | 164 |
| Buck Creek CDP..... | 79 | 79 | 0 | 0 | 0 | 0 | 0 | 0 | 0 | 79 |
| Colburn CDP..... | 66 | 65 | 1 | 0 | 0 | 0 | 0 | 0 | 0 | 65 |
| Wayne township..... | 572 | 566 | 2 | 1 | 1 | 0 | 1 | 1 | 4 | 563 |
| West Point CDP..... | 215 | 214 | 1 | 0 | 0 | 0 | 0 | 0 | 3 | 211 |
| Wea township..... | 12,180 | 10,780 | 644 | 31 | 178 | 6 | 416 | 125 | 837 | 10,412 |
| Lafayette city (part)..... | 8,878 | 7,721 | 555 | 20 | 126 | 4 | 348 | 104 | 686 | 7,428 |
| Tipton County..... | 6,376 | 6,279 | 6 | 8 | 18 | 2 | 29 | 34 | 77 | 6,238 |
| Cicero township..... | 3,311 | 3,256 | 3 | 5 | 10 | 1 | 15 | 21 | 43 | 3,233 |
| Tipton city..... | 2,218 | 2,175 | 3 | 4 | 8 | 0 | 12 | 16 | 36 | 2,155 |
| Jefferson township..... | 555 | 551 | 0 | 2 | 1 | 0 | 0 | 1 | 1 | 551 |
| Kempton town..... | 129 | 128 | 0 | 0 | 0 | 0 | 0 | 1 | 0 | 128 |
| Liberty township..... | 945 | 930 | 0 | 1 | 3 | 0 | 5 | 6 | 13 | 923 |
| Sharpsville town..... | 227 | 225 | 0 | 0 | 0 | 0 | 0 | 2 | 3 | 223 |
| Madison township..... | 555 | 549 | 0 | 0 | 0 | 0 | 2 | 4 | 3 | 548 |
| Elwood city (part)..... | 3 | 3 | 0 | 0 | 0 | 0 | 0 | 0 | 0 | 3 |
| Prairie township..... | 453 | 446 | 1 | 0 | 4 | 1 | 1 | 0 | 3 | 444 |
| Wildcat township..... | 557 | 547 | 2 | 0 | 0 | 0 | 6 | 2 | 14 | 539 |
| Windfall City town..... | 279 | 276 | 1 | 0 | 0 | 0 | 2 | 0 | 6 | 272 |
| Union County..... | 2,938 | 2,882 | 11 | 7 | 8 | 1 | 6 | 23 | 15 | 2,874 |
| Brownsville township..... | 324 | 318 | 1 | 0 | 4 | 0 | 0 | 1 | 0 | 318 |
| Center township..... | 1,204 | 1,181 | 6 | 2 | 1 | 0 | 5 | 9 | 10 | 1,176 |
| Liberty town..... | 832 | 819 | 3 | 1 | 1 | 0 | 4 | 4 | 8 | 815 |
| Harmony township..... | 210 | 206 | 1 | 1 | 0 | 0 | 0 | 2 | 1 | 205 |
| Harrison township..... | 165 | 161 | 0 | 0 | 0 | 0 | 1 | 3 | 2 | 160 |
| Liberty township..... | 402 | 396 | 0 | 2 | 3 | 0 | 0 | 1 | 1 | 395 |
| Union township..... | 633 | 620 | 3 | 2 | 0 | 1 | 0 | 7 | 1 | 620 |
| West College Corner town..... | 274 | 265 | 2 | 2 | 0 | 1 | 0 | 4 | 0 | 265 |
| Vanderburgh County..... | 74,454 | 66,104 | 6,296 | 187 | 651 | 29 | 425 | 762 | 1,047 | 65,577 |
| Armstrong township..... | 604 | 602 | 0 | 0 | 1 | 0 | 0 | 1 | 1 | 601 |
| Darmstadt town (part)..... | 28 | 28 | 0 | 0 | 0 | 0 | 0 | 0 | 0 | 28 |
| Center township..... | 15,478 | 14,807 | 322 | 24 | 156 | 5 | 60 | 104 | 178 | 14,696 |
| Darmstadt town (part)..... | 12 | 12 | 0 | 0 | 0 | 0 | 0 | 0 | 0 | 12 |
| Evansville city (part)..... | 6,252 | 5,959 | 159 | 11 | 47 | 2 | 24 | 50 | 73 | 5,918 |
| Highland CDP..... | 1,748 | 1,697 | 22 | 1 | 17 | 0 | 2 | 9 | 9 | 1,691 |
| Melody Hill CDP..... | 1,387 | 1,332 | 40 | 1 | 9 | 0 | 1 | 4 | 12 | 1,322 |
| German township..... | 2,791 | 2,763 | 8 | 4 | 3 | 0 | 2 | 11 | 13 | 2,753 |
| Darmstadt town (part)..... | 7 | 7 | 0 | 0 | 0 | 0 | 0 | 0 | 0 | 7 |
| Knight township..... | 30,070 | 25,801 | 3,157 | 84 | 346 | 14 | 294 | 374 | 613 | 25,537 |
| Evansville city (part)..... | 27,222 | 23,266 | 2,903 | 80 | 325 | 14 | 280 | 354 | 581 | 23,020 |
| Perry township..... | 9,904 | 9,556 | 148 | 22 | 82 | 3 | 20 | 73 | 74 | 9,503 |
| Evansville city (part)..... | 4,839 | 4,669 | 94 | 13 | 18 | 1 | 14 | 30 | 39 | 4,644 |
| Pigeon township..... | 12,275 | 9,327 | 2,626 | 45 | 33 | 6 | 46 | 192 | 155 | 9,250 |
| Evansville city (part)..... | 12,275 | 9,327 | 2,626 | 45 | 33 | 6 | 46 | 192 | 155 | 9,250 |
| Scott township..... | 3,191 | 3,114 | 31 | 6 | 29 | 1 | 3 | 7 | 13 | 3,103 |
| Darmstadt town (part)..... | 497 | 490 | 3 | 0 | 1 | 0 | 1 | 2 | 2 | 489 |
| Union township..... | 141 | 134 | 4 | 2 | 1 | 0 | 0 | 0 | 0 | 134 |
| Vermillion County..... | 6,619 | 6,530 | 10 | 17 | 10 | 1 | 11 | 40 | 35 | 6,508 |
| Clinton township..... | 3,737 | 3,678 | 6 | 11 | 5 | 1 | 9 | 27 | 26 | 3,663 |
| Blanford CDP..... | 126 | 126 | 0 | 0 | 0 | 0 | 0 | 0 | 0 | 126 |
| Clinton city..... | 1,988 | 1,950 | 4 | 9 | 4 | 0 | 4 | 17 | 18 | 1,938 |
| Fairview Park town..... | 609 | 600 | 1 | 1 | 1 | 1 | 2 | 3 | 3 | 599 |
| Universal town..... | 151 | 150 | 0 | 0 | 0 | 0 | 0 | 1 | 2 | 148 |
| Eugene township..... | 818 | 806 | 3 | 3 | 1 | 0 | 0 | 5 | 2 | 805 |
| Cayuga town..... | 475 | 466 | 2 | 3 | 0 | 0 | 0 | 4 | 2 | 465 |
| Helt township..... | 1,045 | 1,031 | 1 | 3 | 3 | 0 | 2 | 5 | 5 | 1,027 |
| Dana town..... | 241 | 237 | 0 | 1 | 1 | 0 | 0 | 2 | 1 | 236 |
| St. Bernice CDP..... | 252 | 250 | 0 | 1 | 0 | 0 | 1 | 0 | 1 | 249 |
| Highland township..... | 654 | 651 | 0 | 0 | 1 | 0 | 0 | 2 | 1 | 650 |
| Perrysville town..... | 184 | 183 | 0 | 0 | 0 | 0 | 0 | 1 | 0 | 183 |
| Vermillion township..... | 365 | 364 | 0 | 0 | 0 | 0 | 0 | 1 | 1 | 363 |
| Newport town..... | 211 | 210 | 0 | 0 | 0 | 0 | 0 | 1 | 0 | 210 |

Table 13.

Occupied Housing Units (Households) by Race and Hispanic or Latino Origin of Householder: 2010—Con.

[For information on confidentiality protection, nonsampling error, and definitions, see Selected Appendixes at <www.census.gov/prod/cen2010/cph-1-a.pdf>]

| State County County Subdivision Place | Total occupied housing units | Race of householder | | | | | | | Two or More Races | House- holder Hispanic or Latino (of any race) | House- holder White alone, not Hispanic or Latino |
|--|---------------------------------------|---------------------|---------------------------------|---|-------|--|--------------------|-----|-------------------------|--|--|
| | | One race | | | | | | | | | |
| | | White | Black or African American | American Indian and Alaska Native | Asian | Native Hawaiian and Other Pacific Islander | Some Other Race | | | | |
| Vigo County..... | 41,361 | 37,958 | 2,063 | 124 | 582 | 10 | 162 | 462 | 486 | 37,663 | |
| Fayette township..... | 1,014 | 1,000 | 2 | 2 | 3 | 0 | 0 | 7 | 5 | 995 | |
| New Goshen CDP..... | 163 | 161 | 0 | 0 | 0 | 0 | 0 | 2 | 0 | 161 | |
| Shepardsville CDP..... | 83 | 82 | 1 | 0 | 0 | 0 | 0 | 0 | 0 | 82 | |
| Tecumseh CDP..... | 257 | 254 | 0 | 0 | 3 | 0 | 0 | 0 | 2 | 252 | |
| Harrison township..... | 20,312 | 17,887 | 1,684 | 79 | 226 | 7 | 112 | 317 | 306 | 17,713 | |
| Terre Haute city (part)..... | 20,312 | 17,887 | 1,684 | 79 | 226 | 7 | 112 | 317 | 306 | 17,713 | |
| Honey Creek township..... | 5,956 | 5,437 | 209 | 16 | 225 | 1 | 23 | 45 | 59 | 5,406 | |
| Terre Haute city (part)..... | 524 | 502 | 13 | 1 | 3 | 1 | 2 | 2 | 4 | 500 | |
| Linton township..... | 507 | 496 | 1 | 4 | 2 | 0 | 2 | 2 | 4 | 494 | |
| Lost Creek township..... | 3,872 | 3,655 | 91 | 1 | 80 | 0 | 11 | 34 | 49 | 3,617 | |
| Seelyville town..... | 424 | 416 | 2 | 1 | 0 | 0 | 1 | 4 | 5 | 412 | |
| Terre Haute city (part)..... | 1,804 | 1,670 | 57 | 0 | 57 | 0 | 5 | 15 | 24 | 1,651 | |
| Nevins township..... | 793 | 783 | 5 | 0 | 1 | 0 | 2 | 2 | 6 | 779 | |
| Fontanet CDP..... | 167 | 164 | 1 | 0 | 0 | 0 | 1 | 1 | 2 | 163 | |
| Otter Creek township..... | 3,623 | 3,509 | 56 | 7 | 12 | 2 | 7 | 30 | 30 | 3,489 | |
| North Terre Haute CDP..... | 1,771 | 1,703 | 32 | 3 | 9 | 2 | 5 | 17 | 15 | 1,692 | |
| Terre Haute city (part)..... | 1 | 1 | 0 | 0 | 0 | 0 | 0 | 0 | 0 | 1 | |
| Pierson township..... | 491 | 482 | 4 | 0 | 1 | 0 | 0 | 4 | 1 | 481 | |
| Prairie Creek township..... | 453 | 446 | 1 | 1 | 2 | 0 | 1 | 2 | 2 | 444 | |
| Prairieton township..... | 478 | 468 | 3 | 1 | 2 | 0 | 2 | 2 | 2 | 468 | |
| Riley township..... | 1,195 | 1,154 | 4 | 4 | 26 | 0 | 1 | 6 | 6 | 1,149 | |
| Riley town..... | 93 | 90 | 0 | 1 | 0 | 0 | 0 | 2 | 1 | 89 | |
| Terre Haute city (part)..... | 4 | 4 | 0 | 0 | 0 | 0 | 0 | 0 | 0 | 4 | |
| Sugar Creek township..... | 2,667 | 2,641 | 3 | 9 | 2 | 0 | 1 | 11 | 16 | 2,628 | |
| Dresser CDP..... | 32 | 32 | 0 | 0 | 0 | 0 | 0 | 0 | 0 | 32 | |
| St. Mary of the Woods CDP..... | 236 | 234 | 2 | 0 | 0 | 0 | 0 | 0 | 1 | 233 | |
| Toad Hop CDP..... | 37 | 37 | 0 | 0 | 0 | 0 | 0 | 0 | 0 | 37 | |
| West Terre Haute town..... | 839 | 828 | 1 | 3 | 0 | 0 | 0 | 7 | 7 | 823 | |
| Wabash County..... | 12,777 | 12,473 | 29 | 89 | 33 | 1 | 55 | 97 | 168 | 12,375 | |
| Chester township..... | 2,891 | 2,812 | 10 | 11 | 11 | 1 | 20 | 26 | 64 | 2,776 | |
| North Manchester town..... | 2,213 | 2,146 | 10 | 8 | 11 | 1 | 16 | 21 | 52 | 2,117 | |
| Lagro township..... | 1,118 | 1,104 | 1 | 8 | 0 | 0 | 2 | 3 | 7 | 1,100 | |
| Lagro town..... | 156 | 153 | 0 | 2 | 0 | 0 | 0 | 1 | 0 | 153 | |
| Liberty township..... | 906 | 890 | 1 | 6 | 2 | 0 | 3 | 4 | 8 | 885 | |
| La Fontaine town..... | 328 | 322 | 0 | 2 | 0 | 0 | 2 | 2 | 4 | 320 | |
| Noble township..... | 5,779 | 5,625 | 14 | 50 | 19 | 0 | 22 | 49 | 68 | 5,581 | |
| Wabash city..... | 4,465 | 4,342 | 13 | 39 | 15 | 0 | 16 | 40 | 57 | 4,303 | |
| Paw Paw township..... | 641 | 630 | 1 | 5 | 0 | 0 | 1 | 4 | 5 | 626 | |
| Roann town..... | 186 | 182 | 0 | 3 | 0 | 0 | 0 | 1 | 0 | 182 | |
| Pleasant township..... | 911 | 888 | 2 | 8 | 1 | 0 | 4 | 8 | 11 | 884 | |
| Laketon CDP..... | 248 | 240 | 1 | 4 | 0 | 0 | 1 | 2 | 1 | 240 | |
| Waltz township..... | 531 | 524 | 0 | 1 | 0 | 0 | 3 | 3 | 5 | 523 | |
| Somerset CDP..... | 180 | 178 | 0 | 0 | 0 | 0 | 1 | 1 | 1 | 178 | |
| Warren County..... | 3,337 | 3,305 | 0 | 4 | 6 | 2 | 6 | 14 | 9 | 3,302 | |
| Adams township..... | 227 | 225 | 0 | 0 | 2 | 0 | 0 | 0 | 1 | 224 | |
| Pine Village town..... | 104 | 104 | 0 | 0 | 0 | 0 | 0 | 0 | 1 | 103 | |
| Jordan township..... | 92 | 90 | 0 | 1 | 0 | 1 | 0 | 0 | 0 | 90 | |
| Kent township..... | 173 | 172 | 0 | 0 | 0 | 0 | 0 | 1 | 0 | 172 | |
| State Line City town..... | 60 | 60 | 0 | 0 | 0 | 0 | 0 | 0 | 0 | 60 | |
| Liberty township..... | 330 | 329 | 0 | 0 | 0 | 0 | 0 | 1 | 0 | 329 | |
| Williamsport town (part)..... | 1 | 1 | 0 | 0 | 0 | 0 | 0 | 0 | 0 | 1 | |
| Medina township..... | 170 | 168 | 0 | 0 | 0 | 0 | 1 | 1 | 0 | 168 | |
| Mound township..... | 167 | 165 | 0 | 0 | 1 | 0 | 0 | 1 | 0 | 165 | |
| Pike township..... | 471 | 467 | 0 | 1 | 0 | 0 | 0 | 3 | 1 | 466 | |
| West Lebanon town..... | 287 | 285 | 0 | 1 | 0 | 0 | 0 | 1 | 0 | 285 | |
| Pine township..... | 195 | 193 | 0 | 0 | 0 | 0 | 1 | 1 | 2 | 192 | |
| Prairie township..... | 101 | 100 | 0 | 0 | 0 | 0 | 0 | 1 | 0 | 100 | |
| Steuben township..... | 189 | 185 | 0 | 1 | 1 | 0 | 1 | 1 | 1 | 185 | |
| Warren township..... | 302 | 298 | 0 | 1 | 0 | 0 | 1 | 2 | 1 | 298 | |
| Washington township..... | 920 | 913 | 0 | 0 | 2 | 1 | 2 | 2 | 3 | 913 | |
| Williamsport town (part)..... | 765 | 758 | 0 | 0 | 2 | 1 | 2 | 2 | 3 | 758 | |
| Warrick County..... | 22,505 | 21,708 | 276 | 40 | 268 | 6 | 58 | 149 | 204 | 21,573 | |
| Anderson township..... | 476 | 467 | 1 | 2 | 1 | 1 | 1 | 3 | 0 | 467 | |
| Newburgh town (part)..... | 0 | 0 | 0 | 0 | 0 | 0 | 0 | 0 | 0 | 0 | |
| Boon township..... | 4,978 | 4,898 | 20 | 6 | 12 | 0 | 9 | 33 | 28 | 4,879 | |
| Boonville city..... | 2,549 | 2,500 | 12 | 2 | 3 | 0 | 7 | 25 | 19 | 2,488 | |
| Chandler town (part)..... | 151 | 151 | 0 | 0 | 0 | 0 | 0 | 0 | 2 | 149 | |
| Campbell township..... | 335 | 330 | 2 | 1 | 1 | 0 | 0 | 1 | 0 | 330 | |
| Greer township..... | 716 | 709 | 1 | 2 | 0 | 0 | 0 | 4 | 3 | 707 | |
| Elberfeld town..... | 251 | 246 | 0 | 2 | 0 | 0 | 0 | 3 | 3 | 244 | |
| Hart township..... | 636 | 631 | 0 | 2 | 1 | 0 | 0 | 2 | 3 | 628 | |
| Lynnville town..... | 352 | 349 | 0 | 2 | 0 | 0 | 0 | 1 | 3 | 346 | |
| Lane township..... | 109 | 108 | 0 | 0 | 0 | 0 | 0 | 1 | 1 | 107 | |
| Ohio township..... | 14,039 | 13,359 | 250 | 26 | 252 | 5 | 46 | 101 | 167 | 13,249 | |
| Chandler town (part)..... | 950 | 940 | 3 | 1 | 1 | 0 | 3 | 2 | 6 | 937 | |

Table 13.

Occupied Housing Units (Households) by Race and Hispanic or Latino Origin of Householder: 2010—Con.

[For information on confidentiality protection, nonsampling error, and definitions, see Selected Appendixes at <www.census.gov/prod/cen2010/cph-1-a.pdf>]

| State County County Subdivision Place | Total occupied housing units | Race of householder | | | | | | Two or More Races | House- holder Hispanic or Latino (of any race) | House- holder White alone, not Hispanic or Latino |
|--|---------------------------------------|---------------------|---------------------------------|---|-------|--|--------------------|-------------------------|--|--|
| | | One race | | | | | | | | |
| | | White | Black or African American | American Indian and Alaska Native | Asian | Native Hawaiian and Other Pacific Islander | Some Other Race | | | |
| Warrick County—Con. | | | | | | | | | | |
| Ohio township—Con. | | | | | | | | | | |
| Newburgh town (part)..... | 1,455 | 1,392 | 24 | 4 | 16 | 0 | 10 | 9 | 20 | 1,383 |
| Owen township..... | 231 | 229 | 0 | 0 | 1 | 0 | 0 | 1 | 0 | 229 |
| Pigeon township..... | 383 | 378 | 1 | 0 | 0 | 0 | 2 | 2 | 1 | 378 |
| Skelton township..... | 602 | 599 | 1 | 1 | 0 | 0 | 0 | 1 | 1 | 599 |
| Tennyson town..... | 106 | 105 | 1 | 0 | 0 | 0 | 0 | 0 | 0 | 105 |
| Washington County..... | 10,850 | 10,716 | 14 | 21 | 20 | 1 | 15 | 63 | 60 | 10,673 |
| Brown township..... | 468 | 464 | 0 | 0 | 0 | 0 | 0 | 4 | 1 | 463 |
| Campbellsburg town..... | 228 | 226 | 0 | 0 | 0 | 0 | 0 | 2 | 1 | 225 |
| Saltillo town..... | 42 | 42 | 0 | 0 | 0 | 0 | 0 | 0 | 0 | 42 |
| Franklin township..... | 791 | 778 | 0 | 3 | 4 | 1 | 1 | 4 | 6 | 773 |
| Gibson township..... | 454 | 451 | 0 | 0 | 0 | 0 | 0 | 3 | 3 | 448 |
| Little York town..... | 79 | 79 | 0 | 0 | 0 | 0 | 0 | 0 | 1 | 78 |
| Howard township..... | 443 | 439 | 1 | 1 | 0 | 0 | 1 | 1 | 3 | 437 |
| Jackson township..... | 782 | 770 | 2 | 1 | 2 | 0 | 2 | 5 | 4 | 767 |
| Jefferson township..... | 356 | 355 | 0 | 1 | 0 | 0 | 0 | 0 | 2 | 354 |
| Madison township..... | 250 | 246 | 1 | 0 | 0 | 0 | 0 | 3 | 0 | 246 |
| Livonia town..... | 45 | 44 | 0 | 0 | 0 | 0 | 0 | 1 | 0 | 44 |
| Monroe township..... | 230 | 228 | 0 | 0 | 1 | 0 | 0 | 1 | 1 | 227 |
| Pierce township..... | 1,037 | 1,023 | 2 | 2 | 0 | 0 | 1 | 9 | 8 | 1,017 |
| New Pekin town (part)..... | 339 | 333 | 1 | 1 | 0 | 0 | 1 | 3 | 4 | 330 |
| Polk township..... | 961 | 950 | 1 | 2 | 2 | 0 | 1 | 5 | 3 | 948 |
| New Pekin town (part)..... | 224 | 220 | 1 | 0 | 0 | 0 | 1 | 2 | 2 | 219 |
| Posey township..... | 718 | 709 | 1 | 4 | 0 | 0 | 0 | 4 | 4 | 705 |
| Fredericksburg town..... | 35 | 35 | 0 | 0 | 0 | 0 | 0 | 0 | 1 | 34 |
| Hardinsburg town..... | 96 | 96 | 0 | 0 | 0 | 0 | 0 | 0 | 1 | 95 |
| Vernon township..... | 244 | 243 | 1 | 0 | 0 | 0 | 0 | 0 | 2 | 241 |
| Washington township..... | 4,116 | 4,060 | 5 | 7 | 11 | 0 | 9 | 24 | 23 | 4,047 |
| Salem city..... | 2,622 | 2,576 | 5 | 5 | 10 | 0 | 6 | 20 | 18 | 2,566 |
| Wayne County..... | 27,551 | 25,401 | 1,382 | 62 | 182 | 4 | 172 | 348 | 397 | 25,220 |
| Abington township..... | 331 | 328 | 0 | 1 | 0 | 0 | 0 | 2 | 2 | 326 |
| Boston township..... | 373 | 368 | 2 | 1 | 1 | 0 | 0 | 1 | 0 | 368 |
| Boston town..... | 60 | 58 | 0 | 1 | 1 | 0 | 0 | 0 | 0 | 58 |
| Richmond city (part)..... | 0 | 0 | 0 | 0 | 0 | 0 | 0 | 0 | 0 | 0 |
| Center township..... | 2,935 | 2,877 | 13 | 4 | 15 | 1 | 7 | 18 | 19 | 2,866 |
| Centerville town..... | 1,038 | 1,013 | 7 | 2 | 5 | 0 | 6 | 5 | 9 | 1,010 |
| Richmond city (part)..... | 18 | 18 | 0 | 0 | 0 | 0 | 0 | 0 | 0 | 18 |
| Clay township..... | 410 | 404 | 1 | 2 | 1 | 0 | 1 | 1 | 1 | 404 |
| Greens Fork town..... | 147 | 145 | 0 | 1 | 1 | 0 | 0 | 0 | 0 | 145 |
| Dalton township..... | 221 | 219 | 0 | 1 | 0 | 0 | 0 | 1 | 0 | 219 |
| Franklin township..... | 503 | 494 | 4 | 0 | 1 | 1 | 0 | 3 | 0 | 494 |
| Whitewater town..... | 35 | 35 | 0 | 0 | 0 | 0 | 0 | 0 | 0 | 35 |
| Green township..... | 417 | 416 | 0 | 0 | 0 | 0 | 0 | 1 | 1 | 415 |
| Harrison township..... | 132 | 130 | 0 | 1 | 0 | 0 | 0 | 1 | 0 | 130 |
| Jackson township..... | 1,911 | 1,885 | 5 | 2 | 3 | 1 | 2 | 13 | 11 | 1,877 |
| Cambridge City town..... | 785 | 775 | 0 | 2 | 2 | 0 | 1 | 5 | 5 | 772 |
| Dublin town..... | 325 | 322 | 0 | 0 | 1 | 0 | 0 | 2 | 2 | 320 |
| East Germantown town..... | 155 | 153 | 1 | 0 | 0 | 0 | 1 | 0 | 1 | 153 |
| Mount Auburn town..... | 49 | 49 | 0 | 0 | 0 | 0 | 0 | 0 | 0 | 49 |
| Jefferson township..... | 1,395 | 1,380 | 2 | 0 | 4 | 0 | 1 | 8 | 8 | 1,373 |
| Hagerstown town..... | 751 | 746 | 0 | 0 | 1 | 0 | 0 | 4 | 3 | 743 |
| New Garden township..... | 739 | 721 | 9 | 0 | 0 | 0 | 1 | 8 | 1 | 721 |
| Fountain City town..... | 311 | 303 | 4 | 0 | 0 | 0 | 0 | 4 | 0 | 303 |
| Perry township..... | 299 | 298 | 0 | 0 | 0 | 0 | 0 | 1 | 0 | 298 |
| Economy town..... | 73 | 72 | 0 | 0 | 0 | 0 | 0 | 1 | 0 | 72 |
| Washington township..... | 561 | 557 | 2 | 1 | 0 | 0 | 0 | 1 | 2 | 555 |
| Milton town..... | 197 | 196 | 1 | 0 | 0 | 0 | 0 | 0 | 1 | 195 |
| Wayne township..... | 16,811 | 14,819 | 1,342 | 49 | 157 | 1 | 159 | 284 | 350 | 14,669 |
| Richmond city (part)..... | 15,080 | 13,140 | 1,313 | 46 | 152 | 1 | 157 | 271 | 338 | 13,002 |
| Spring Grove town..... | 117 | 110 | 5 | 0 | 0 | 0 | 0 | 2 | 2 | 108 |
| Webster township..... | 513 | 505 | 2 | 0 | 0 | 0 | 1 | 5 | 2 | 505 |
| Richmond city (part)..... | 0 | 0 | 0 | 0 | 0 | 0 | 0 | 0 | 0 | 0 |
| Wells County..... | 10,780 | 10,571 | 30 | 38 | 24 | 2 | 58 | 57 | 152 | 10,488 |
| Chester township..... | 357 | 350 | 0 | 2 | 0 | 0 | 4 | 1 | 7 | 347 |
| Poneto town (part)..... | 7 | 7 | 0 | 0 | 0 | 0 | 0 | 0 | 0 | 7 |
| Harrison township..... | 3,369 | 3,293 | 16 | 15 | 9 | 1 | 20 | 15 | 67 | 3,250 |
| Bluffton city (part)..... | 2,650 | 2,585 | 16 | 14 | 7 | 1 | 15 | 12 | 58 | 2,545 |
| Poneto town (part)..... | 27 | 27 | 0 | 0 | 0 | 0 | 0 | 0 | 0 | 27 |
| Vera Cruz town..... | 31 | 27 | 0 | 0 | 0 | 0 | 3 | 1 | 3 | 27 |
| Jackson township..... | 303 | 302 | 0 | 0 | 0 | 0 | 1 | 0 | 4 | 299 |
| Jefferson township..... | 2,210 | 2,179 | 2 | 7 | 3 | 0 | 7 | 12 | 18 | 2,169 |
| Ossian town..... | 1,287 | 1,270 | 1 | 3 | 2 | 0 | 3 | 8 | 9 | 1,265 |
| Lancaster township..... | 2,383 | 2,317 | 9 | 7 | 9 | 1 | 23 | 17 | 36 | 2,307 |
| Bluffton city (part)..... | 1,462 | 1,410 | 9 | 6 | 5 | 1 | 19 | 12 | 30 | 1,401 |
| Liberty township..... | 405 | 398 | 0 | 2 | 1 | 0 | 1 | 3 | 6 | 393 |

Table 13.

Occupied Housing Units (Households) by Race and Hispanic or Latino Origin of Householder: 2010—Con.

[For information on confidentiality protection, nonsampling error, and definitions, see Selected Appendixes at <www.census.gov/prod/cen2010/cph-1-a.pdf>]

| State County County Subdivision Place | Total occupied housing units | Race of householder | | | | | | | Two or More Races | House- holder Hispanic or Latino (of any race) | House- holder White alone, not Hispanic or Latino |
|--|---------------------------------------|---------------------|---------------------------------|---|-------|--|--------------------|----|-------------------------|--|--|
| | | One race | | | | | | | | | |
| | | White | Black or African American | American Indian and Alaska Native | Asian | Native Hawaiian and Other Pacific Islander | Some Other Race | | | | |
| Wells County—Con. | | | | | | | | | | | |
| Liberty township—Con. | | | | | | | | | | | |
| Poneto town (part)..... | 35 | 34 | 0 | 1 | 0 | 0 | 0 | 0 | 2 | 32 | |
| Nottingham township..... | 387 | 385 | 1 | 0 | 1 | 0 | 0 | 0 | 2 | 383 | |
| Rockcreek township..... | 597 | 587 | 2 | 2 | 1 | 0 | 0 | 5 | 7 | 583 | |
| Markle town (part)..... | 142 | 139 | 1 | 0 | 0 | 0 | 0 | 2 | 4 | 137 | |
| Uniondale town (part)..... | 100 | 98 | 1 | 0 | 1 | 0 | 0 | 0 | 2 | 97 | |
| Union township..... | 769 | 760 | 0 | 3 | 0 | 0 | 2 | 4 | 5 | 757 | |
| Markle town (part)..... | 31 | 31 | 0 | 0 | 0 | 0 | 0 | 0 | 0 | 31 | |
| Uniondale town (part)..... | 19 | 19 | 0 | 0 | 0 | 0 | 0 | 0 | 0 | 19 | |
| Zanesville town (part)..... | 181 | 180 | 0 | 0 | 0 | 0 | 1 | 0 | 2 | 179 | |
| White County..... | 9,741 | 9,381 | 18 | 24 | 20 | 1 | 208 | 89 | 381 | 9,239 | |
| Big Creek township..... | 330 | 327 | 0 | 0 | 0 | 0 | 1 | 2 | 2 | 326 | |
| Chalmers town..... | 203 | 201 | 0 | 0 | 0 | 0 | 1 | 1 | 2 | 200 | |
| Cass township..... | 214 | 213 | 0 | 0 | 0 | 0 | 0 | 1 | 0 | 213 | |
| Honey Creek township..... | 459 | 444 | 1 | 1 | 1 | 0 | 8 | 4 | 14 | 439 | |
| Reynolds town..... | 215 | 205 | 0 | 1 | 0 | 0 | 7 | 2 | 12 | 201 | |
| Jackson township..... | 261 | 258 | 1 | 0 | 0 | 0 | 0 | 2 | 0 | 258 | |
| Burnettsville town..... | 153 | 151 | 1 | 0 | 0 | 0 | 0 | 1 | 0 | 151 | |
| Liberty township..... | 970 | 943 | 0 | 5 | 0 | 0 | 17 | 5 | 25 | 936 | |
| Buffalo CDP..... | 286 | 278 | 0 | 1 | 0 | 0 | 3 | 4 | 4 | 277 | |
| Lincoln township..... | 252 | 247 | 0 | 0 | 0 | 0 | 2 | 3 | 6 | 243 | |
| Idaville CDP..... | 180 | 178 | 0 | 0 | 0 | 0 | 0 | 2 | 4 | 174 | |
| Monon township..... | 1,260 | 1,157 | 3 | 7 | 0 | 0 | 77 | 16 | 118 | 1,123 | |
| Monon town..... | 600 | 516 | 3 | 4 | 0 | 0 | 67 | 10 | 100 | 489 | |
| Prairie township..... | 1,214 | 1,199 | 1 | 4 | 0 | 0 | 3 | 7 | 17 | 1,187 | |
| Brookston town..... | 624 | 615 | 0 | 1 | 0 | 0 | 2 | 6 | 12 | 606 | |
| Princeton township..... | 582 | 569 | 1 | 0 | 0 | 0 | 3 | 9 | 5 | 568 | |
| Wolcott town..... | 385 | 374 | 1 | 0 | 0 | 0 | 2 | 8 | 4 | 373 | |
| Round Grove township..... | 92 | 91 | 0 | 0 | 0 | 0 | 0 | 1 | 0 | 91 | |
| Union township..... | 3,978 | 3,806 | 11 | 7 | 19 | 1 | 96 | 38 | 193 | 3,728 | |
| Monticello city..... | 2,179 | 2,057 | 6 | 6 | 14 | 0 | 72 | 24 | 150 | 1,994 | |
| Norway CDP..... | 168 | 165 | 0 | 1 | 1 | 0 | 1 | 0 | 4 | 162 | |
| West Point township..... | 129 | 127 | 0 | 0 | 0 | 0 | 1 | 1 | 1 | 127 | |
| Whitley County..... | 13,001 | 12,800 | 16 | 32 | 25 | 3 | 31 | 94 | 119 | 12,728 | |
| Cleveland township..... | 1,308 | 1,302 | 0 | 0 | 1 | 0 | 1 | 4 | 6 | 1,297 | |
| South Whitley town..... | 729 | 723 | 0 | 0 | 1 | 0 | 1 | 4 | 4 | 720 | |
| Columbia township..... | 4,475 | 4,389 | 8 | 11 | 12 | 1 | 16 | 38 | 55 | 4,358 | |
| Columbia City city (part)..... | 3,614 | 3,541 | 8 | 11 | 12 | 0 | 13 | 29 | 49 | 3,513 | |
| Etna-Troy township..... | 728 | 723 | 0 | 0 | 1 | 0 | 3 | 1 | 4 | 722 | |
| Jefferson township..... | 835 | 824 | 2 | 3 | 1 | 0 | 2 | 3 | 4 | 823 | |
| Richland township..... | 654 | 642 | 1 | 2 | 0 | 0 | 2 | 7 | 5 | 639 | |
| Larwill town..... | 100 | 99 | 0 | 0 | 0 | 0 | 0 | 1 | 0 | 99 | |
| Smith township..... | 2,058 | 2,030 | 2 | 6 | 3 | 0 | 1 | 16 | 17 | 2,016 | |
| Churubusco town..... | 706 | 694 | 0 | 2 | 2 | 0 | 1 | 7 | 10 | 685 | |
| Tri-Lakes CDP (part)..... | 11 | 11 | 0 | 0 | 0 | 0 | 0 | 0 | 0 | 11 | |
| Thorncreek township..... | 1,632 | 1,606 | 1 | 2 | 5 | 1 | 4 | 13 | 18 | 1,594 | |
| Tri-Lakes CDP (part)..... | 610 | 600 | 1 | 2 | 1 | 0 | 0 | 6 | 4 | 597 | |
| Union township..... | 837 | 818 | 2 | 6 | 2 | 1 | 0 | 8 | 7 | 813 | |
| Columbia City city (part)..... | 44 | 42 | 0 | 0 | 1 | 0 | 0 | 1 | 0 | 42 | |
| Washington township..... | 474 | 466 | 0 | 2 | 0 | 0 | 2 | 4 | 3 | 466 | |

Table 14.

Occupied Housing Units (Households) by Race and Hispanic or Latino Origin of Householder: 2010

[For information on confidentiality protection, nonsampling error, and definitions, see Selected Appendixes at <www.census.gov/prod/cen2010/cph-1-a.pdf>]

| State County Place | Total occupied housing units | Race of householder | | | | | | | Two or More Races | House- holder Hispanic or Latino (of any race) | House- holder White alone, not Hispanic or Latino |
|--------------------------|---------------------------------------|---------------------|---------------------------------|---|--------|--|--------------------|--------|-------------------------|--|--|
| | | One race | | | | | | | | | |
| | | White | Black or African American | American Indian and Alaska Native | Asian | Native Hawaiian and Other Pacific Islander | Some Other Race | | | | |
| Indiana..... | 2,502,154 | 2,171,176 | 220,246 | 6,912 | 32,567 | 688 | 43,842 | 26,723 | 99,136 | 2,123,443 | |
| COUNTY | | | | | | | | | | | |
| Adams County..... | 12,011 | 11,725 | 25 | 23 | 24 | 3 | 159 | 52 | 385 | 11,511 | |
| Allen County..... | 137,851 | 114,013 | 15,762 | 504 | 2,761 | 56 | 2,769 | 1,986 | 5,980 | 111,389 | |
| Bartholomew County..... | 29,860 | 27,398 | 552 | 70 | 1,001 | 16 | 589 | 234 | 1,134 | 26,920 | |
| Benton County..... | 3,479 | 3,393 | 11 | 4 | 2 | 2 | 43 | 24 | 94 | 3,351 | |
| Blackford County..... | 5,236 | 5,160 | 10 | 9 | 5 | 0 | 8 | 44 | 38 | 5,133 | |
| Boone County..... | 21,149 | 20,403 | 172 | 38 | 283 | 3 | 94 | 156 | 322 | 20,192 | |
| Brown County..... | 6,199 | 6,104 | 11 | 22 | 6 | 0 | 11 | 45 | 50 | 6,070 | |
| Carroll County..... | 7,900 | 7,735 | 16 | 15 | 2 | 1 | 89 | 42 | 175 | 7,658 | |
| Cass County..... | 14,858 | 13,774 | 142 | 66 | 110 | 6 | 620 | 140 | 1,105 | 13,385 | |
| Clark County..... | 44,248 | 39,675 | 2,997 | 121 | 274 | 19 | 700 | 462 | 1,314 | 39,147 | |
| Clay County..... | 10,447 | 10,292 | 33 | 21 | 11 | 6 | 20 | 64 | 59 | 10,256 | |
| Clinton County..... | 12,105 | 11,415 | 34 | 20 | 25 | 1 | 523 | 87 | 972 | 11,007 | |
| Crawford County..... | 4,303 | 4,228 | 3 | 16 | 5 | 2 | 10 | 39 | 21 | 4,220 | |
| Daviess County..... | 11,329 | 10,971 | 53 | 23 | 34 | 5 | 180 | 63 | 262 | 10,903 | |
| Dearborn County..... | 18,743 | 18,386 | 122 | 42 | 50 | 6 | 33 | 104 | 111 | 18,316 | |
| Decatur County..... | 9,977 | 9,761 | 26 | 17 | 70 | 3 | 31 | 69 | 83 | 9,707 | |
| DeKalb County..... | 15,951 | 15,640 | 43 | 30 | 41 | 5 | 94 | 98 | 254 | 15,513 | |
| Delaware County..... | 46,516 | 42,201 | 3,078 | 127 | 423 | 11 | 148 | 528 | 528 | 41,892 | |
| Dubois County..... | 16,133 | 15,603 | 31 | 23 | 56 | 2 | 337 | 81 | 618 | 15,364 | |
| Elkhart County..... | 70,244 | 61,311 | 3,918 | 242 | 513 | 23 | 3,402 | 835 | 6,256 | 58,846 | |
| Fayette County..... | 9,719 | 9,461 | 133 | 13 | 28 | 0 | 11 | 73 | 55 | 9,419 | |
| Floyd County..... | 29,479 | 27,235 | 1,464 | 67 | 208 | 5 | 207 | 293 | 475 | 27,009 | |
| Fountain County..... | 6,935 | 6,814 | 6 | 23 | 12 | 0 | 30 | 50 | 91 | 6,756 | |
| Franklin County..... | 8,579 | 8,489 | 8 | 11 | 15 | 1 | 12 | 43 | 44 | 8,464 | |
| Fulton County..... | 8,237 | 7,934 | 60 | 40 | 27 | 1 | 113 | 62 | 215 | 7,847 | |
| Gibson County..... | 13,255 | 12,819 | 233 | 31 | 37 | 1 | 41 | 93 | 109 | 12,759 | |
| Grant County..... | 27,245 | 24,553 | 1,922 | 104 | 124 | 3 | 264 | 275 | 662 | 24,222 | |
| Greene County..... | 13,487 | 13,319 | 9 | 36 | 21 | 0 | 20 | 82 | 82 | 13,263 | |
| Hamilton County..... | 99,835 | 90,714 | 3,331 | 182 | 3,955 | 29 | 760 | 864 | 2,357 | 89,216 | |
| Hancock County..... | 26,304 | 25,397 | 455 | 57 | 158 | 2 | 66 | 169 | 320 | 25,169 | |
| Harrison County..... | 15,192 | 14,890 | 69 | 41 | 41 | 2 | 46 | 103 | 130 | 14,814 | |
| Hendricks County..... | 52,368 | 48,829 | 1,871 | 101 | 810 | 21 | 339 | 397 | 1,017 | 48,227 | |
| Henry County..... | 19,077 | 18,646 | 159 | 32 | 48 | 1 | 38 | 153 | 137 | 18,562 | |
| Howard County..... | 34,301 | 31,060 | 2,279 | 118 | 227 | 7 | 193 | 417 | 606 | 30,722 | |
| Huntington County..... | 14,218 | 13,963 | 37 | 46 | 47 | 3 | 47 | 75 | 148 | 13,877 | |
| Jackson County..... | 16,501 | 15,803 | 101 | 46 | 117 | 9 | 284 | 141 | 617 | 15,499 | |
| Jasper County..... | 12,232 | 11,911 | 36 | 24 | 24 | 2 | 158 | 77 | 405 | 11,680 | |
| Jay County..... | 8,133 | 7,967 | 13 | 10 | 19 | 0 | 72 | 52 | 129 | 7,911 | |
| Jefferson County..... | 12,635 | 12,219 | 151 | 30 | 62 | 1 | 69 | 103 | 171 | 12,117 | |
| Jennings County..... | 10,680 | 10,416 | 88 | 12 | 16 | 0 | 58 | 90 | 118 | 10,364 | |
| Johnson County..... | 52,242 | 49,959 | 549 | 121 | 766 | 14 | 416 | 417 | 1,067 | 49,358 | |
| Knox County..... | 15,249 | 14,844 | 171 | 26 | 63 | 2 | 45 | 98 | 131 | 14,766 | |
| Kosciusko County..... | 29,197 | 27,817 | 172 | 78 | 220 | 5 | 679 | 226 | 1,392 | 27,172 | |
| LaGrange County..... | 11,598 | 11,324 | 18 | 27 | 25 | 0 | 145 | 59 | 279 | 11,202 | |
| Lake County..... | 188,157 | 126,384 | 48,576 | 539 | 1,896 | 33 | 8,210 | 2,519 | 23,206 | 113,182 | |
| LaPorte County..... | 42,331 | 37,623 | 3,371 | 111 | 181 | 9 | 558 | 478 | 1,424 | 36,899 | |
| Lawrence County..... | 18,811 | 18,404 | 67 | 66 | 67 | 3 | 36 | 168 | 120 | 18,332 | |
| Madison County..... | 51,927 | 46,993 | 3,743 | 124 | 174 | 13 | 431 | 449 | 946 | 46,556 | |
| Marion County..... | 366,176 | 246,018 | 94,530 | 1,120 | 6,363 | 143 | 12,327 | 5,675 | 22,146 | 238,038 | |
| Marshall County..... | 17,406 | 16,687 | 51 | 39 | 49 | 0 | 428 | 152 | 924 | 16,246 | |
| Martin County..... | 4,216 | 4,163 | 3 | 12 | 11 | 0 | 5 | 22 | 13 | 4,157 | |
| Miami County..... | 13,456 | 12,856 | 229 | 135 | 30 | 1 | 39 | 166 | 168 | 12,750 | |
| Monroe County..... | 54,864 | 49,133 | 1,713 | 160 | 2,541 | 15 | 374 | 928 | 1,237 | 48,386 | |
| Montgomery County..... | 14,979 | 14,502 | 95 | 39 | 54 | 3 | 186 | 100 | 446 | 14,263 | |
| Morgan County..... | 25,765 | 25,383 | 44 | 80 | 51 | 3 | 50 | 154 | 189 | 25,257 | |
| Newton County..... | 5,503 | 5,368 | 17 | 13 | 7 | 1 | 61 | 36 | 167 | 5,271 | |
| Noble County..... | 17,355 | 16,526 | 39 | 32 | 40 | 4 | 567 | 147 | 991 | 16,138 | |
| Ohio County..... | 2,477 | 2,440 | 11 | 5 | 4 | 0 | 3 | 14 | 20 | 2,425 | |
| Orange County..... | 7,872 | 7,686 | 54 | 29 | 13 | 1 | 13 | 76 | 50 | 7,655 | |
| Owen County..... | 8,486 | 8,359 | 19 | 25 | 15 | 1 | 10 | 57 | 46 | 8,324 | |
| Parke County..... | 6,222 | 6,159 | 4 | 17 | 4 | 2 | 5 | 31 | 32 | 6,135 | |
| Perry County..... | 7,476 | 7,378 | 10 | 15 | 25 | 2 | 7 | 39 | 37 | 7,350 | |
| Pike County..... | 5,186 | 5,121 | 9 | 7 | 7 | 2 | 10 | 30 | 25 | 5,109 | |
| Porter County..... | 61,998 | 57,721 | 1,696 | 177 | 643 | 9 | 1,106 | 646 | 3,728 | 55,351 | |
| Posey County..... | 10,171 | 9,988 | 73 | 18 | 18 | 1 | 19 | 54 | 63 | 9,947 | |
| Pulaski County..... | 5,282 | 5,181 | 21 | 15 | 6 | 1 | 19 | 39 | 75 | 5,133 | |
| Putnam County..... | 12,917 | 12,603 | 92 | 36 | 73 | 3 | 25 | 85 | 108 | 12,535 | |
| Randolph County..... | 10,451 | 10,198 | 28 | 40 | 16 | 2 | 106 | 61 | 174 | 10,137 | |
| Ripley County..... | 10,789 | 10,613 | 16 | 8 | 40 | 2 | 33 | 77 | 104 | 10,547 | |

Table 14.

Occupied Housing Units (Households) by Race and Hispanic or Latino Origin of Householder: 2010—Con.

[For information on confidentiality protection, nonsampling error, and definitions, see Selected Appendixes at <www.census.gov/prod/cen2010/cph-1-a.pdf>]

| State County Place | Total occupied housing units | Race of householder | | | | | | | Two or More Races | House- holder Hispanic or Latino (of any race) | House- holder White alone, not Hispanic or Latino |
|--|---------------------------------------|---------------------|---------------------------------|---|-------|--|--------------------|-------|-------------------------|--|--|
| | | One race | | | | | | | | | |
| | | White | Black or African American | American Indian and Alaska Native | Asian | Native Hawaiian and Other Pacific Islander | Some Other Race | | | | |
| COUNTY—Con. | | | | | | | | | | | |
| Rush County..... | 6,767 | 6,637 | 55 | 11 | 17 | 1 | 16 | 30 | 46 | 6,609 | |
| St. Joseph County..... | 103,069 | 85,117 | 12,364 | 342 | 1,589 | 60 | 2,167 | 1,430 | 4,540 | 83,130 | |
| Scott County..... | 9,397 | 9,245 | 11 | 21 | 33 | 6 | 33 | 48 | 98 | 9,188 | |
| Shelby County..... | 17,302 | 16,754 | 145 | 40 | 77 | 4 | 171 | 111 | 380 | 16,575 | |
| Spencer County..... | 8,082 | 7,914 | 37 | 18 | 13 | 0 | 63 | 37 | 108 | 7,878 | |
| Starke County..... | 9,038 | 8,838 | 25 | 23 | 11 | 0 | 66 | 75 | 215 | 8,702 | |
| Steuben County..... | 13,310 | 13,053 | 40 | 39 | 43 | 2 | 72 | 61 | 243 | 12,900 | |
| Sullivan County..... | 7,823 | 7,715 | 8 | 20 | 10 | 0 | 7 | 63 | 44 | 7,682 | |
| Switzerland County..... | 4,034 | 3,976 | 12 | 6 | 6 | 1 | 11 | 22 | 25 | 3,964 | |
| Tippecanoe County..... | 65,532 | 56,761 | 2,513 | 168 | 3,827 | 18 | 1,399 | 846 | 3,330 | 55,059 | |
| Tipton County..... | 6,376 | 6,279 | 6 | 8 | 18 | 2 | 29 | 34 | 77 | 6,238 | |
| Union County..... | 2,938 | 2,882 | 11 | 7 | 8 | 1 | 6 | 23 | 15 | 2,874 | |
| Vanderburgh County..... | 74,454 | 66,104 | 6,296 | 187 | 651 | 29 | 425 | 762 | 1,047 | 65,577 | |
| Vermillion County..... | 6,619 | 6,530 | 10 | 17 | 10 | 1 | 11 | 40 | 35 | 6,508 | |
| Vigo County..... | 41,361 | 37,958 | 2,063 | 124 | 582 | 10 | 162 | 462 | 486 | 37,663 | |
| Wabash County..... | 12,777 | 12,473 | 29 | 89 | 33 | 1 | 55 | 97 | 168 | 12,375 | |
| Warren County..... | 3,337 | 3,305 | 0 | 4 | 6 | 2 | 6 | 14 | 9 | 3,302 | |
| Warrick County..... | 22,505 | 21,708 | 276 | 40 | 268 | 6 | 58 | 149 | 204 | 21,573 | |
| Washington County..... | 10,850 | 10,716 | 14 | 21 | 20 | 1 | 15 | 63 | 60 | 10,673 | |
| Wayne County..... | 27,551 | 25,401 | 1,382 | 62 | 182 | 4 | 172 | 348 | 397 | 25,220 | |
| Wells County..... | 10,780 | 10,571 | 30 | 38 | 24 | 2 | 58 | 57 | 152 | 10,488 | |
| White County..... | 9,741 | 9,381 | 18 | 24 | 20 | 1 | 208 | 89 | 381 | 9,239 | |
| Whitley County..... | 13,001 | 12,800 | 16 | 32 | 25 | 3 | 31 | 94 | 119 | 12,728 | |
| PLACE | | | | | | | | | | | |
| Aberdeen CDP, Porter County..... | 740 | 680 | 30 | 0 | 20 | 0 | 4 | 6 | 29 | 656 | |
| Advance town, Boone County..... | 161 | 157 | 1 | 1 | 1 | 0 | 1 | 0 | 1 | 157 | |
| Akron town, Fulton County..... | 411 | 341 | 0 | 7 | 0 | 0 | 58 | 5 | 79 | 328 | |
| Alamo town, Montgomery County..... | 26 | 24 | 0 | 1 | 0 | 0 | 1 | 0 | 1 | 24 | |
| Albany town..... | 924 | 912 | 1 | 1 | 0 | 0 | 0 | 10 | 4 | 910 | |
| Delaware County (part)..... | 849 | 837 | 1 | 1 | 0 | 0 | 0 | 10 | 4 | 835 | |
| Randolph County (part)..... | 75 | 75 | 0 | 0 | 0 | 0 | 0 | 0 | 0 | 75 | |
| Albion town, Noble County..... | 831 | 813 | 4 | 3 | 1 | 0 | 3 | 7 | 12 | 806 | |
| Alexandria city, Madison County..... | 2,113 | 2,077 | 6 | 1 | 2 | 1 | 8 | 18 | 20 | 2,066 | |
| Alfordsville town, Daviess County..... | 37 | 37 | 0 | 0 | 0 | 0 | 0 | 0 | 0 | 37 | |
| Alton town, Crawford County..... | 25 | 25 | 0 | 0 | 0 | 0 | 0 | 0 | 0 | 25 | |
| Altona town, DeKalb County..... | 90 | 90 | 0 | 0 | 0 | 0 | 0 | 0 | 1 | 89 | |
| Ambia town, Benton County..... | 78 | 65 | 0 | 0 | 0 | 0 | 13 | 0 | 24 | 54 | |
| Amboy town, Miami County..... | 151 | 147 | 0 | 0 | 0 | 0 | 2 | 2 | 1 | 147 | |
| Americus CDP, Tippecanoe County..... | 166 | 166 | 0 | 0 | 0 | 0 | 0 | 0 | 2 | 164 | |
| Amo town, Hendricks County..... | 141 | 139 | 0 | 2 | 0 | 0 | 0 | 0 | 1 | 138 | |
| Anderson city, Madison County..... | 23,560 | 19,297 | 3,476 | 69 | 92 | 7 | 331 | 288 | 629 | 19,054 | |
| Andrews town, Huntington County..... | 435 | 428 | 1 | 0 | 0 | 0 | 0 | 6 | 4 | 424 | |
| Angola city, Steuben County..... | 3,111 | 2,993 | 18 | 8 | 25 | 1 | 41 | 25 | 131 | 2,909 | |
| Arcadia town, Hamilton County..... | 612 | 604 | 1 | 2 | 0 | 0 | 1 | 4 | 4 | 602 | |
| Argos town, Marshall County..... | 642 | 620 | 2 | 3 | 0 | 0 | 9 | 8 | 16 | 613 | |
| Arlington CDP, Rush County..... | 164 | 163 | 0 | 1 | 0 | 0 | 0 | 0 | 0 | 163 | |
| Ashley town..... | 378 | 364 | 1 | 2 | 1 | 0 | 4 | 6 | 9 | 361 | |
| DeKalb County (part)..... | 261 | 251 | 1 | 2 | 1 | 0 | 1 | 5 | 5 | 249 | |
| Steuben County (part)..... | 117 | 113 | 0 | 0 | 0 | 0 | 3 | 1 | 4 | 112 | |
| Atlanta town, Hamilton County..... | 265 | 261 | 0 | 0 | 0 | 0 | 4 | 0 | 5 | 260 | |
| Attica city, Fountain County..... | 1,308 | 1,285 | 1 | 4 | 4 | 0 | 3 | 11 | 23 | 1,266 | |
| Auburn city, DeKalb County..... | 5,226 | 5,124 | 9 | 9 | 20 | 0 | 31 | 23 | 97 | 5,068 | |
| Aurora city, Dearborn County..... | 1,472 | 1,449 | 5 | 6 | 2 | 1 | 4 | 5 | 14 | 1,440 | |
| Austin city, Scott County..... | 1,674 | 1,637 | 2 | 5 | 3 | 0 | 12 | 15 | 26 | 1,623 | |
| Avilla town, Noble County..... | 916 | 903 | 4 | 0 | 2 | 0 | 1 | 6 | 11 | 894 | |
| Avoca CDP, Lawrence County..... | 248 | 235 | 0 | 2 | 3 | 0 | 2 | 6 | 3 | 233 | |
| Avon town, Hendricks County..... | 4,457 | 4,007 | 227 | 15 | 112 | 6 | 48 | 42 | 134 | 3,931 | |
| Bainbridge town, Putnam County..... | 289 | 286 | 0 | 0 | 0 | 0 | 0 | 3 | 0 | 286 | |
| Bargersville town, Johnson County..... | 1,492 | 1,427 | 24 | 6 | 15 | 0 | 2 | 18 | 22 | 1,410 | |
| Bass Lake CDP, Starke County..... | 521 | 505 | 3 | 3 | 1 | 0 | 4 | 5 | 10 | 499 | |
| Batesville city..... | 2,492 | 2,402 | 5 | 3 | 41 | 3 | 22 | 16 | 53 | 2,374 | |
| Franklin County (part)..... | 603 | 586 | 0 | 1 | 8 | 1 | 4 | 3 | 10 | 580 | |
| Ripley County (part)..... | 1,889 | 1,816 | 5 | 2 | 33 | 2 | 18 | 13 | 43 | 1,794 | |
| Battle Ground town, Tippecanoe County..... | 500 | 494 | 1 | 1 | 1 | 0 | 3 | 0 | 5 | 492 | |
| Bedford city, Lawrence County..... | 5,801 | 5,615 | 43 | 18 | 43 | 1 | 18 | 63 | 56 | 5,586 | |
| Beech Grove city, Marion County..... | 5,898 | 5,557 | 144 | 17 | 34 | 2 | 79 | 65 | 157 | 5,495 | |

Table 14.

Occupied Housing Units (Households) by Race and Hispanic or Latino Origin of Householder: 2010—Con.

[For information on confidentiality protection, nonsampling error, and definitions, see Selected Appendixes at <www.census.gov/prod/cen2010/cph-1-a.pdf>]

| State County Place | Total occupied housing units | Race of householder | | | | | | | Two or More Races | House- holder Hispanic or Latino (of any race) | House- holder White alone, not Hispanic or Latino |
|---|---------------------------------------|---------------------|---------------------------------|---|-------|--|--------------------|-----|-------------------------|--|--|
| | | One race | | | | | | | | | |
| | | White | Black or African American | American Indian and Alaska Native | Asian | Native Hawaiian and Other Pacific Islander | Some Other Race | | | | |
| PLACE--Con. | | | | | | | | | | | |
| Berne city, Adams County..... | 1,620 | 1,583 | 3 | 3 | 9 | 0 | 14 | 8 | 38 | 1,561 | |
| Bethany town, Morgan County..... | 31 | 28 | 0 | 1 | 0 | 0 | 0 | 2 | 0 | 28 | |
| Beverly Shores town, Porter County..... | 312 | 304 | 4 | 0 | 1 | 0 | 2 | 1 | 3 | 303 | |
| Bicknell city, Knox County..... | 1,187 | 1,165 | 4 | 6 | 2 | 0 | 4 | 6 | 9 | 1,161 | |
| Birdseye town, Dubois County..... | 173 | 171 | 0 | 0 | 0 | 0 | 0 | 2 | 0 | 171 | |
| Blanford CDP, Vermillion County..... | 126 | 126 | 0 | 0 | 0 | 0 | 0 | 0 | 0 | 126 | |
| Bloomfield town, Greene County..... | 1,109 | 1,095 | 0 | 1 | 6 | 0 | 0 | 7 | 12 | 1,084 | |
| Bloomingtondale town, Parke County..... | 129 | 128 | 0 | 0 | 0 | 0 | 0 | 1 | 0 | 128 | |
| Bloomington city, Monroe County..... | 31,425 | 26,681 | 1,379 | 100 | 2,268 | 8 | 290 | 699 | 921 | 26,137 | |
| Blountsville town, Henry County..... | 49 | 48 | 0 | 0 | 0 | 0 | 0 | 1 | 0 | 48 | |
| Bluffton city, Wells County..... | 4,112 | 3,995 | 25 | 20 | 12 | 2 | 34 | 24 | 88 | 3,946 | |
| Boonville city, Warrick County..... | 2,549 | 2,500 | 12 | 2 | 3 | 0 | 7 | 25 | 19 | 2,488 | |
| Borden town, Clark County..... | 321 | 319 | 0 | 0 | 0 | 0 | 1 | 1 | 4 | 315 | |
| Boston town, Wayne County..... | 60 | 58 | 0 | 1 | 1 | 0 | 0 | 0 | 0 | 58 | |
| Boswell town, Benton County..... | 310 | 290 | 1 | 1 | 0 | 0 | 16 | 2 | 26 | 281 | |
| Bourbon town, Marshall County..... | 678 | 665 | 2 | 1 | 1 | 0 | 6 | 3 | 23 | 650 | |
| Brazil city, Clay County..... | 3,154 | 3,089 | 21 | 4 | 8 | 2 | 9 | 21 | 24 | 3,077 | |
| Bremen town, Marshall County..... | 1,736 | 1,596 | 2 | 1 | 4 | 0 | 119 | 14 | 197 | 1,527 | |
| Bright CDP, Dearborn County..... | 2,053 | 2,033 | 7 | 2 | 1 | 1 | 2 | 7 | 7 | 2,028 | |
| Bristol town, Elkhart County..... | 608 | 561 | 9 | 6 | 7 | 0 | 18 | 7 | 38 | 545 | |
| Brook town, Newton County..... | 383 | 366 | 0 | 1 | 0 | 1 | 14 | 1 | 25 | 355 | |
| Brooklyn town, Morgan County..... | 580 | 573 | 0 | 2 | 0 | 0 | 2 | 3 | 8 | 568 | |
| Brooksbury town, Jefferson County..... | 32 | 31 | 1 | 0 | 0 | 0 | 0 | 0 | 0 | 31 | |
| Brookston town, White County..... | 624 | 615 | 0 | 1 | 0 | 0 | 2 | 6 | 12 | 606 | |
| Brookville town, Franklin County..... | 1,160 | 1,143 | 2 | 4 | 1 | 0 | 4 | 6 | 9 | 1,141 | |
| Brownsburg town, Hendricks County..... | 7,948 | 7,587 | 140 | 11 | 97 | 2 | 58 | 53 | 148 | 7,506 | |
| Brownstown town, Jackson County..... | 1,175 | 1,160 | 0 | 4 | 2 | 2 | 2 | 5 | 2 | 1,159 | |
| Bruceville town, Knox County..... | 193 | 190 | 0 | 0 | 1 | 0 | 1 | 1 | 1 | 190 | |
| Bryant town, Jay County..... | 99 | 96 | 0 | 1 | 1 | 0 | 0 | 1 | 1 | 95 | |
| Buck Creek CDP, Tippecanoe County..... | 79 | 79 | 0 | 0 | 0 | 0 | 0 | 0 | 0 | 79 | |
| Buffalo CDP, White County..... | 286 | 278 | 0 | 1 | 0 | 0 | 3 | 4 | 4 | 277 | |
| Bunker Hill town, Miami County..... | 366 | 353 | 4 | 1 | 1 | 0 | 0 | 7 | 5 | 349 | |
| Burket town, Kosciusko County..... | 68 | 66 | 0 | 1 | 0 | 0 | 0 | 1 | 2 | 65 | |
| Burlington town, Carroll County..... | 258 | 258 | 0 | 0 | 0 | 0 | 0 | 0 | 2 | 256 | |
| Burnettsville town, White County..... | 153 | 151 | 1 | 0 | 0 | 0 | 0 | 1 | 0 | 151 | |
| Burns City CDP, Martin County..... | 52 | 51 | 0 | 0 | 1 | 0 | 0 | 0 | 0 | 51 | |
| Burns Harbor town, Porter County..... | 456 | 441 | 6 | 1 | 0 | 0 | 4 | 4 | 24 | 424 | |
| Butler city, DeKalb County..... | 951 | 916 | 3 | 3 | 3 | 0 | 13 | 13 | 28 | 909 | |
| Butler CDP, Jennings County..... | 107 | 105 | 0 | 1 | 0 | 0 | 0 | 1 | 0 | 105 | |
| Cadiz town, Henry County..... | 51 | 51 | 0 | 0 | 0 | 0 | 0 | 0 | 1 | 50 | |
| Cambridge City town, Wayne County..... | 785 | 775 | 0 | 2 | 2 | 0 | 1 | 5 | 5 | 772 | |
| Camden town, Carroll County..... | 249 | 247 | 0 | 0 | 0 | 0 | 0 | 2 | 0 | 247 | |
| Campbellsburg town, Washington County.... | 228 | 226 | 0 | 0 | 0 | 0 | 0 | 2 | 1 | 225 | |
| Canaan CDP, Jefferson County..... | 31 | 30 | 0 | 0 | 0 | 0 | 0 | 1 | 0 | 30 | |
| Cannelburg town, Daviess County..... | 57 | 56 | 0 | 0 | 0 | 0 | 0 | 1 | 1 | 56 | |
| Cannelton city, Perry County..... | 687 | 674 | 1 | 5 | 1 | 0 | 0 | 6 | 0 | 674 | |
| Carbon town, Clay County..... | 138 | 137 | 0 | 0 | 0 | 0 | 1 | 0 | 2 | 136 | |
| Carlisle town, Sullivan County..... | 271 | 266 | 0 | 1 | 0 | 0 | 3 | 1 | 5 | 264 | |
| Carmel city, Hamilton County..... | 28,997 | 25,628 | 804 | 42 | 2,123 | 8 | 123 | 269 | 513 | 25,256 | |
| Carthage town, Rush County..... | 351 | 348 | 0 | 1 | 0 | 0 | 0 | 2 | 0 | 348 | |
| Cayuga town, Vermillion County..... | 475 | 466 | 2 | 3 | 0 | 0 | 0 | 4 | 2 | 465 | |
| Cedar Grove town, Franklin County..... | 75 | 74 | 0 | 0 | 0 | 0 | 0 | 1 | 0 | 74 | |
| Cedar Lake town, Lake County..... | 4,193 | 4,051 | 14 | 12 | 9 | 1 | 69 | 37 | 185 | 3,949 | |
| Center Point town, Clay County..... | 104 | 103 | 1 | 0 | 0 | 0 | 0 | 0 | 0 | 103 | |
| Centerville town, Wayne County..... | 1,038 | 1,013 | 7 | 2 | 5 | 0 | 6 | 5 | 9 | 1,010 | |
| Chalmers town, White County..... | 203 | 201 | 0 | 0 | 0 | 0 | 1 | 1 | 2 | 200 | |
| Chandler town, Warrick County..... | 1,101 | 1,091 | 3 | 1 | 1 | 0 | 3 | 2 | 8 | 1,086 | |
| Charlestown city, Clark County..... | 2,884 | 2,696 | 54 | 10 | 3 | 1 | 89 | 31 | 140 | 2,654 | |
| Chesterfield town..... | 1,090 | 1,067 | 8 | 1 | 3 | 0 | 2 | 9 | 9 | 1,059 | |
| Delaware County (part)..... | 1 | 1 | 0 | 0 | 0 | 0 | 0 | 0 | 0 | 1 | |
| Madison County (part)..... | 1,089 | 1,066 | 8 | 1 | 3 | 0 | 2 | 9 | 9 | 1,058 | |
| Chesterton town, Porter County..... | 5,029 | 4,775 | 53 | 14 | 82 | 1 | 61 | 43 | 228 | 4,626 | |
| Chrisney town, Spencer County..... | 200 | 198 | 0 | 0 | 0 | 0 | 2 | 0 | 2 | 197 | |
| Churubusco town, Whitley County..... | 706 | 694 | 0 | 2 | 2 | 0 | 1 | 7 | 10 | 685 | |
| Cicero town, Hamilton County..... | 1,952 | 1,910 | 8 | 9 | 8 | 1 | 5 | 11 | 15 | 1,904 | |
| Clarksburg CDP, Decatur County..... | 52 | 51 | 0 | 0 | 0 | 0 | 0 | 1 | 0 | 51 | |
| Clarks Hill town, Tippecanoe County..... | 230 | 226 | 1 | 1 | 0 | 0 | 0 | 2 | 0 | 226 | |
| Clarksburg town, Clark County..... | 9,175 | 8,157 | 514 | 29 | 55 | 5 | 317 | 98 | 512 | 7,989 | |
| Clay City town, Clay County..... | 361 | 359 | 0 | 0 | 0 | 0 | 0 | 2 | 3 | 356 | |
| Claypool town, Kosciusko County..... | 155 | 150 | 1 | 0 | 1 | 0 | 1 | 2 | 6 | 147 | |

Table 14.

Occupied Housing Units (Households) by Race and Hispanic or Latino Origin of Householder: 2010—Con.

[For information on confidentiality protection, nonsampling error, and definitions, see Selected Appendixes at <www.census.gov/prod/cen2010/cph-1-a.pdf>]

| State County Place | Total occupied housing units | Race of householder | | | | | | | Two or More Races | House- holder Hispanic or Latino (of any race) | House- holder White alone, not Hispanic or Latino |
|--|---------------------------------------|---------------------|---------------------------------|---|-------|--|--------------------|-----|-------------------------|--|--|
| | | One race | | | | | | | | | |
| | | White | Black or African American | American Indian and Alaska Native | Asian | Native Hawaiian and Other Pacific Islander | Some Other Race | | | | |
| PLACE—Con. | | | | | | | | | | | |
| Clayton town, Hendricks County..... | 358 | 355 | 1 | 1 | 0 | 0 | 0 | 1 | 4 | 351 | |
| Clear Lake town, Steuben County..... | 169 | 169 | 0 | 0 | 0 | 0 | 0 | 0 | 0 | 169 | |
| Clermont town, Marion County..... | 579 | 553 | 13 | 1 | 4 | 0 | 3 | 5 | 6 | 551 | |
| Clifford town, Bartholomew County..... | 94 | 93 | 0 | 1 | 0 | 0 | 0 | 0 | 1 | 92 | |
| Clinton city, Vermillion County..... | 1,988 | 1,950 | 4 | 9 | 4 | 0 | 4 | 17 | 18 | 1,938 | |
| Cloverdale town, Putnam County..... | 885 | 874 | 5 | 1 | 1 | 0 | 0 | 4 | 5 | 870 | |
| Coalmont CDP, Clay County..... | 156 | 148 | 0 | 3 | 0 | 0 | 0 | 5 | 1 | 147 | |
| Coatesville town, Hendricks County..... | 199 | 195 | 0 | 0 | 0 | 0 | 2 | 2 | 2 | 194 | |
| Colburn CDP, Tippecanoe County..... | 66 | 65 | 1 | 0 | 0 | 0 | 0 | 0 | 0 | 65 | |
| Colfax town, Clinton County..... | 268 | 260 | 3 | 0 | 1 | 0 | 0 | 4 | 6 | 255 | |
| Collegeville CDP, Jasper County..... | 27 | 27 | 0 | 0 | 0 | 0 | 0 | 0 | 0 | 27 | |
| Columbia City city, Whitley County..... | 3,658 | 3,583 | 8 | 11 | 13 | 0 | 13 | 30 | 49 | 3,555 | |
| Columbus city, Bartholomew County..... | 17,787 | 15,876 | 466 | 45 | 952 | 12 | 265 | 171 | 631 | 15,555 | |
| Connersville city, Fayette County..... | 5,582 | 5,371 | 123 | 11 | 15 | 0 | 9 | 53 | 39 | 5,344 | |
| Converse town..... | 489 | 483 | 1 | 0 | 0 | 0 | 2 | 3 | 14 | 472 | |
| Grant County (part)..... | 117 | 115 | 0 | 0 | 0 | 0 | 0 | 2 | 5 | 111 | |
| Miami County (part)..... | 372 | 368 | 1 | 0 | 0 | 0 | 2 | 1 | 9 | 361 | |
| Cordry Sweetwater Lakes CDP, Brown County..... | 494 | 489 | 1 | 3 | 0 | 0 | 0 | 1 | 1 | 488 | |
| Corunna town, DeKalb County..... | 88 | 83 | 0 | 1 | 1 | 0 | 2 | 1 | 3 | 82 | |
| Corydon town, Harrison County..... | 1,341 | 1,308 | 7 | 4 | 3 | 0 | 7 | 12 | 21 | 1,296 | |
| Country Club Heights town, Madison County Country Squire Lakes CDP, Jennings County..... | 35 | 35 | 0 | 0 | 0 | 0 | 0 | 0 | 0 | 35 | |
| Covington city, Fountain County..... | 1,307 | 1,239 | 15 | 2 | 2 | 0 | 27 | 22 | 45 | 1,224 | |
| Covington city, Fountain County..... | 1,120 | 1,101 | 1 | 5 | 4 | 0 | 0 | 9 | 7 | 1,095 | |
| Crandall town, Harrison County..... | 66 | 66 | 0 | 0 | 0 | 0 | 0 | 0 | 1 | 65 | |
| Crane town, Martin County..... | 80 | 75 | 0 | 0 | 5 | 0 | 0 | 0 | 0 | 75 | |
| Crawfordsville city, Montgomery County..... | 6,396 | 6,067 | 78 | 22 | 36 | 2 | 143 | 48 | 350 | 5,875 | |
| Cromwell town, Noble County..... | 183 | 175 | 0 | 0 | 0 | 0 | 7 | 1 | 14 | 168 | |
| Crothersville town, Jackson County..... | 625 | 612 | 0 | 1 | 2 | 0 | 5 | 5 | 5 | 611 | |
| Crown Point city, Lake County..... | 10,394 | 9,596 | 396 | 16 | 146 | 1 | 150 | 89 | 590 | 9,185 | |
| Crows Nest town, Marion County..... | 34 | 33 | 1 | 0 | 0 | 0 | 0 | 0 | 1 | 32 | |
| Culver town, Marshall County..... | 598 | 582 | 7 | 0 | 2 | 0 | 4 | 3 | 5 | 580 | |
| Cumberland town..... | 1,972 | 1,622 | 278 | 5 | 14 | 1 | 31 | 21 | 69 | 1,596 | |
| Hancock County (part)..... | 989 | 955 | 18 | 2 | 8 | 0 | 2 | 4 | 19 | 940 | |
| Marion County (part)..... | 983 | 667 | 260 | 3 | 6 | 1 | 29 | 17 | 50 | 656 | |
| Cynthiana town, Posey County..... | 236 | 231 | 0 | 1 | 1 | 0 | 0 | 3 | 0 | 231 | |
| Dale town, Spencer County..... | 603 | 550 | 1 | 0 | 2 | 0 | 44 | 6 | 62 | 536 | |
| Daleville town, Delaware County..... | 671 | 655 | 6 | 1 | 4 | 0 | 0 | 5 | 4 | 651 | |
| Dana town, Vermillion County..... | 241 | 237 | 0 | 1 | 1 | 0 | 0 | 2 | 1 | 236 | |
| Danville town, Hendricks County..... | 3,344 | 3,273 | 24 | 4 | 9 | 1 | 11 | 22 | 44 | 3,241 | |
| Darlington town, Montgomery County..... | 327 | 324 | 1 | 1 | 1 | 0 | 0 | 0 | 1 | 323 | |
| Darmstadt town, Vanderburgh County..... | 544 | 537 | 3 | 0 | 1 | 0 | 1 | 2 | 2 | 536 | |
| Dayton town, Tippecanoe County..... | 536 | 517 | 4 | 3 | 2 | 0 | 4 | 6 | 11 | 511 | |
| Decatur city, Adams County..... | 4,011 | 3,856 | 14 | 9 | 9 | 2 | 103 | 18 | 245 | 3,721 | |
| Decker town, Knox County..... | 92 | 90 | 0 | 0 | 1 | 0 | 0 | 1 | 0 | 90 | |
| Delphi city, Carroll County..... | 1,135 | 1,070 | 4 | 2 | 1 | 0 | 43 | 15 | 84 | 1,035 | |
| De Motte town, Jasper County..... | 1,560 | 1,520 | 7 | 4 | 4 | 0 | 17 | 8 | 45 | 1,494 | |
| Denver town, Miami County..... | 177 | 176 | 0 | 0 | 0 | 0 | 0 | 1 | 1 | 175 | |
| Deputy CDP, Jefferson County..... | 37 | 36 | 0 | 0 | 0 | 0 | 0 | 1 | 0 | 36 | |
| Dillsboro town, Dearborn County..... | 520 | 515 | 0 | 2 | 0 | 1 | 0 | 2 | 1 | 514 | |
| Dover Hill CDP, Martin County..... | 45 | 45 | 0 | 0 | 0 | 0 | 0 | 0 | 0 | 45 | |
| Dresser CDP, Vigo County..... | 32 | 32 | 0 | 0 | 0 | 0 | 0 | 0 | 0 | 32 | |
| Dublin town, Wayne County..... | 325 | 322 | 0 | 0 | 1 | 0 | 0 | 2 | 2 | 320 | |
| Dubois CDP, Dubois County..... | 195 | 192 | 1 | 0 | 0 | 0 | 2 | 0 | 4 | 190 | |
| Dugger town, Sullivan County..... | 383 | 381 | 0 | 0 | 0 | 0 | 0 | 2 | 0 | 381 | |
| Dune Acres town, Porter County..... | 94 | 88 | 2 | 0 | 2 | 0 | 1 | 1 | 1 | 87 | |
| Dunkirk city..... | 960 | 945 | 3 | 1 | 1 | 0 | 4 | 6 | 10 | 939 | |
| Blackford County (part)..... | 56 | 56 | 0 | 0 | 0 | 0 | 0 | 0 | 0 | 56 | |
| Jay County (part)..... | 904 | 889 | 3 | 1 | 1 | 0 | 4 | 6 | 10 | 883 | |
| Dunlap CDP, Elkhart County..... | 2,181 | 1,981 | 80 | 5 | 23 | 0 | 78 | 14 | 134 | 1,929 | |
| Dunreith town, Henry County..... | 78 | 71 | 0 | 1 | 2 | 0 | 2 | 2 | 2 | 71 | |
| Dupont town, Jefferson County..... | 117 | 115 | 0 | 0 | 0 | 0 | 2 | 0 | 3 | 114 | |
| Dyer town, Lake County..... | 5,985 | 5,521 | 128 | 8 | 165 | 1 | 109 | 53 | 392 | 5,254 | |
| Earl Park town, Benton County..... | 147 | 145 | 0 | 0 | 0 | 0 | 1 | 1 | 3 | 143 | |
| East Chicago city, Lake County..... | 10,724 | 3,898 | 4,861 | 59 | 10 | 5 | 1,651 | 240 | 4,741 | 1,144 | |
| East Enterprise CDP, Switzerland County.... | 56 | 54 | 0 | 1 | 0 | 0 | 0 | 1 | 0 | 54 | |
| East Germantown town, Wayne County..... | 155 | 153 | 1 | 0 | 0 | 0 | 1 | 0 | 1 | 153 | |

Table 14.

Occupied Housing Units (Households) by Race and Hispanic or Latino Origin of Householder: 2010—Con.

[For information on confidentiality protection, nonsampling error, and definitions, see Selected Appendixes at <www.census.gov/prod/cen2010/cph-1-a.pdf>]

| State County Place | Total occupied housing units | Race of householder | | | | | | | Two or More Races | House- holder Hispanic or Latino (of any race) | House- holder White alone, not Hispanic or Latino |
|--|---------------------------------------|---------------------|---------------------------------|---|-------|--|--------------------|-------|-------------------------|--|--|
| | | One race | | | | | | | | | |
| | | White | Black or African American | American Indian and Alaska Native | Asian | Native Hawaiian and Other Pacific Islander | Some Other Race | | | | |
| PLACE--Con. | | | | | | | | | | | |
| Eaton town, Delaware County..... | 696 | 689 | 0 | 2 | 0 | 0 | 1 | 4 | 6 | 684 | |
| Economy town, Wayne County..... | 73 | 72 | 0 | 0 | 0 | 0 | 0 | 1 | 0 | 72 | |
| Edgewood town, Madison County..... | 854 | 805 | 39 | 1 | 1 | 0 | 3 | 5 | 8 | 800 | |
| Edinburgh town..... | 1,760 | 1,709 | 6 | 2 | 1 | 0 | 30 | 12 | 61 | 1,680 | |
| Bartholomew County (part)..... | 145 | 143 | 1 | 0 | 1 | 0 | 0 | 0 | 1 | 142 | |
| Johnson County (part)..... | 1,555 | 1,507 | 5 | 2 | 0 | 0 | 30 | 11 | 60 | 1,479 | |
| Shelby County (part)..... | 60 | 59 | 0 | 0 | 0 | 0 | 0 | 1 | 0 | 59 | |
| Edwardsport town, Knox County..... | 128 | 128 | 0 | 0 | 0 | 0 | 0 | 0 | 0 | 128 | |
| Elberfeld town, Warrick County..... | 251 | 246 | 0 | 2 | 0 | 0 | 0 | 3 | 3 | 244 | |
| Elizabeth town, Harrison County..... | 62 | 62 | 0 | 0 | 0 | 0 | 0 | 0 | 0 | 62 | |
| Elizabethtown town, Bartholomew County.... | 174 | 163 | 1 | 0 | 0 | 0 | 10 | 0 | 13 | 161 | |
| Elkhart city, Elkhart County..... | 19,261 | 14,184 | 2,937 | 94 | 140 | 8 | 1,531 | 367 | 2,644 | 13,246 | |
| Ellettsville town, Monroe County..... | 2,593 | 2,519 | 22 | 5 | 14 | 0 | 8 | 25 | 29 | 2,502 | |
| Elnora town, Daviess County..... | 249 | 245 | 0 | 1 | 1 | 0 | 0 | 2 | 2 | 243 | |
| Elwood city..... | 3,455 | 3,384 | 3 | 7 | 12 | 2 | 22 | 25 | 73 | 3,338 | |
| Madison County (part)..... | 3,452 | 3,381 | 3 | 7 | 12 | 2 | 22 | 25 | 73 | 3,335 | |
| Tipton County (part)..... | 3 | 3 | 0 | 0 | 0 | 0 | 0 | 0 | 0 | 3 | |
| Emison CDP, Knox County..... | 63 | 63 | 0 | 0 | 0 | 0 | 0 | 0 | 0 | 63 | |
| English town, Crawford County..... | 285 | 281 | 0 | 1 | 0 | 0 | 0 | 3 | 1 | 281 | |
| Etna Green town, Kosciusko County..... | 219 | 215 | 1 | 0 | 1 | 0 | 2 | 0 | 5 | 212 | |
| Evansville city, Vanderburgh County..... | 50,588 | 43,221 | 5,782 | 149 | 423 | 23 | 364 | 626 | 848 | 42,832 | |
| Fairland town, Shelby County..... | 121 | 120 | 0 | 0 | 0 | 0 | 1 | 0 | 2 | 119 | |
| Fairmount town, Grant County..... | 1,241 | 1,228 | 1 | 2 | 4 | 0 | 0 | 6 | 9 | 1,220 | |
| Fairview Park town, Vermillion County..... | 609 | 600 | 1 | 1 | 1 | 1 | 2 | 3 | 3 | 599 | |
| Farmersburg town, Sullivan County..... | 466 | 459 | 2 | 1 | 2 | 0 | 0 | 2 | 3 | 456 | |
| Farmiland town, Randolph County..... | 543 | 532 | 1 | 5 | 0 | 0 | 1 | 4 | 1 | 532 | |
| Ferdinand town, Dubois County..... | 823 | 814 | 0 | 0 | 2 | 0 | 5 | 2 | 8 | 813 | |
| Fillmore town, Putnam County..... | 194 | 191 | 1 | 1 | 1 | 0 | 0 | 0 | 7 | 184 | |
| Fishers town, Hamilton County..... | 27,218 | 23,966 | 1,493 | 40 | 1,262 | 8 | 186 | 263 | 646 | 23,527 | |
| Fish Lake CDP, LaPorte County..... | 436 | 431 | 1 | 1 | 1 | 0 | 0 | 2 | 7 | 425 | |
| Flora town, Carroll County..... | 858 | 844 | 3 | 0 | 0 | 0 | 7 | 4 | 17 | 834 | |
| Florence CDP, Switzerland County..... | 35 | 35 | 0 | 0 | 0 | 0 | 0 | 0 | 0 | 35 | |
| Fontanet CDP, Vigo County..... | 167 | 164 | 1 | 0 | 0 | 0 | 1 | 1 | 2 | 163 | |
| Fort Branch town, Gibson County..... | 1,162 | 1,140 | 2 | 3 | 9 | 0 | 4 | 4 | 5 | 1,139 | |
| Fortville town..... | 1,553 | 1,516 | 11 | 4 | 1 | 0 | 12 | 9 | 24 | 1,507 | |
| Hamilton County (part)..... | 0 | 0 | 0 | 0 | 0 | 0 | 0 | 0 | 0 | 0 | |
| Hancock County (part)..... | 1,553 | 1,516 | 11 | 4 | 1 | 0 | 12 | 9 | 24 | 1,507 | |
| Fort Wayne city, Allen County..... | 101,585 | 79,581 | 14,956 | 388 | 2,390 | 46 | 2,516 | 1,708 | 5,297 | 77,317 | |
| Fountain City town, Wayne County..... | 311 | 303 | 4 | 0 | 0 | 0 | 0 | 4 | 0 | 303 | |
| Fowler town, Benton County..... | 935 | 914 | 5 | 1 | 2 | 0 | 5 | 8 | 18 | 904 | |
| Fowler town, Grant County..... | 100 | 99 | 0 | 0 | 0 | 0 | 0 | 1 | 0 | 99 | |
| Francesville town, Pulaski County..... | 353 | 346 | 0 | 4 | 1 | 0 | 0 | 2 | 7 | 340 | |
| Francisco town, Gibson County..... | 189 | 186 | 1 | 1 | 1 | 0 | 0 | 0 | 1 | 186 | |
| Frankfort city, Clinton County..... | 5,835 | 5,235 | 24 | 13 | 10 | 1 | 497 | 55 | 910 | 4,858 | |
| Franklin city, Johnson County..... | 8,885 | 8,558 | 115 | 30 | 54 | 0 | 58 | 70 | 132 | 8,492 | |
| Frankton town, Madison County..... | 732 | 717 | 2 | 0 | 1 | 0 | 4 | 8 | 10 | 711 | |
| Fredericksburg town, Washington County.... | 35 | 35 | 0 | 0 | 0 | 0 | 0 | 0 | 1 | 34 | |
| Freelandville CDP, Knox County..... | 255 | 254 | 1 | 0 | 0 | 0 | 0 | 0 | 0 | 254 | |
| Freetown CDP, Jackson County..... | 151 | 149 | 0 | 0 | 0 | 0 | 0 | 2 | 0 | 149 | |
| Fremont town, Steuben County..... | 815 | 805 | 0 | 3 | 1 | 0 | 3 | 3 | 12 | 796 | |
| French Lick town, Orange County..... | 764 | 701 | 35 | 3 | 8 | 0 | 3 | 14 | 8 | 697 | |
| Fulton town, Fulton County..... | 128 | 128 | 0 | 0 | 0 | 0 | 0 | 0 | 1 | 127 | |
| Galena CDP, Floyd County..... | 637 | 631 | 0 | 2 | 3 | 0 | 1 | 0 | 3 | 628 | |
| Galveston town, Cass County..... | 553 | 544 | 2 | 2 | 0 | 0 | 1 | 4 | 7 | 538 | |
| Garrett city, DeKalb County..... | 2,305 | 2,237 | 13 | 3 | 8 | 2 | 19 | 23 | 50 | 2,212 | |
| Gary city, Lake County..... | 31,380 | 3,899 | 26,434 | 103 | 59 | 2 | 483 | 400 | 1,274 | 3,344 | |
| Gas City city, Grant County..... | 2,410 | 2,361 | 8 | 9 | 8 | 0 | 4 | 20 | 40 | 2,328 | |
| Gaston town, Delaware County..... | 331 | 325 | 1 | 0 | 1 | 0 | 1 | 3 | 5 | 323 | |
| Geneva town, Adams County..... | 570 | 554 | 2 | 1 | 2 | 0 | 9 | 2 | 17 | 545 | |
| Gentryville town, Spencer County..... | 110 | 105 | 0 | 2 | 0 | 0 | 2 | 1 | 2 | 105 | |
| Georgetown town, Floyd County..... | 1,088 | 1,067 | 2 | 3 | 3 | 0 | 6 | 7 | 14 | 1,059 | |
| Glenwood town..... | 109 | 109 | 0 | 0 | 0 | 0 | 0 | 0 | 0 | 109 | |
| Fayette County (part)..... | 32 | 32 | 0 | 0 | 0 | 0 | 0 | 0 | 0 | 32 | |
| Rush County (part)..... | 77 | 77 | 0 | 0 | 0 | 0 | 0 | 0 | 0 | 77 | |

Table 14.

Occupied Housing Units (Households) by Race and Hispanic or Latino Origin of Householder: 2010—Con.

[For information on confidentiality protection, nonsampling error, and definitions, see Selected Appendixes at <www.census.gov/prod/cen2010/cph-1-a.pdf>]

| State County Place | Total occupied housing units | Race of householder | | | | | | | Two or More Races | House- holder Hispanic or Latino (of any race) | House- holder White alone, not Hispanic or Latino |
|---|---------------------------------------|---------------------|---------------------------------|---|-------|--|--------------------|-------|-------------------------|--|--|
| | | One race | | | | | | | | | |
| | | White | Black or African American | American Indian and Alaska Native | Asian | Native Hawaiian and Other Pacific Islander | Some Other Race | | | | |
| PLACE--Con. | | | | | | | | | | | |
| Goodland town, Newton County..... | 426 | 420 | 2 | 1 | 0 | 0 | 1 | 2 | 5 | 416 | |
| Goshen city, Elkhart County..... | 11,344 | 9,734 | 223 | 45 | 99 | 2 | 1,082 | 159 | 2,001 | 8,926 | |
| Gosport town, Owen County..... | 325 | 322 | 2 | 0 | 0 | 0 | 0 | 1 | 2 | 320 | |
| Grabill town, Allen County..... | 403 | 394 | 1 | 2 | 3 | 0 | 0 | 3 | 2 | 392 | |
| Grandview town, Spencer County..... | 288 | 278 | 6 | 1 | 0 | 0 | 0 | 3 | 1 | 278 | |
| Granger CDP, St. Joseph County..... | 10,394 | 9,641 | 242 | 14 | 378 | 6 | 44 | 69 | 156 | 9,529 | |
| Greencastle city, Putnam County..... | 3,368 | 3,206 | 54 | 13 | 56 | 1 | 14 | 24 | 57 | 3,174 | |
| Greendale city, Dearborn County..... | 1,809 | 1,762 | 19 | 3 | 8 | 0 | 4 | 13 | 15 | 1,754 | |
| Greenfield city, Hancock County..... | 7,983 | 7,791 | 30 | 25 | 55 | 1 | 19 | 62 | 98 | 7,720 | |
| Greensboro town, Henry County..... | 61 | 61 | 0 | 0 | 0 | 0 | 0 | 0 | 0 | 61 | |
| Greensburg city, Decatur County..... | 4,661 | 4,513 | 19 | 12 | 60 | 1 | 22 | 34 | 54 | 4,481 | |
| Greens Fork town, Wayne County..... | 147 | 145 | 0 | 1 | 1 | 0 | 0 | 0 | 0 | 145 | |
| Greentown town, Howard County..... | 964 | 946 | 7 | 2 | 4 | 0 | 2 | 3 | 9 | 940 | |
| Greenville town, Floyd County..... | 219 | 214 | 1 | 1 | 2 | 0 | 1 | 0 | 1 | 214 | |
| Greenwood city, Johnson County..... | 19,615 | 18,215 | 338 | 48 | 513 | 8 | 277 | 216 | 642 | 17,877 | |
| Griffin town, Posey County..... | 69 | 69 | 0 | 0 | 0 | 0 | 0 | 0 | 0 | 69 | |
| Griffith town, Lake County..... | 6,668 | 5,126 | 1,197 | 20 | 40 | 1 | 191 | 93 | 619 | 4,749 | |
| Grisson AFB CDP..... | 836 | 763 | 43 | 5 | 1 | 0 | 7 | 17 | 21 | 754 | |
| Cass County (part)..... | 0 | 0 | 0 | 0 | 0 | 0 | 0 | 0 | 0 | 0 | |
| Miami County (part)..... | 836 | 763 | 43 | 5 | 1 | 0 | 7 | 17 | 21 | 754 | |
| Hagerstown town, Wayne County..... | 751 | 746 | 0 | 0 | 1 | 0 | 0 | 4 | 3 | 743 | |
| Hamilton town..... | 684 | 676 | 0 | 1 | 1 | 0 | 0 | 6 | 6 | 672 | |
| DeKalb County (part)..... | 108 | 106 | 0 | 1 | 0 | 0 | 0 | 1 | 2 | 105 | |
| Steuben County (part)..... | 576 | 570 | 0 | 0 | 1 | 0 | 0 | 5 | 4 | 567 | |
| Hamlet town, Starke County..... | 299 | 291 | 0 | 1 | 0 | 0 | 2 | 5 | 5 | 287 | |
| Hammond city, Lake County..... | 29,949 | 19,581 | 6,592 | 127 | 225 | 6 | 2,837 | 581 | 7,417 | 15,509 | |
| Hanna CDP, LaPorte County..... | 185 | 183 | 0 | 0 | 0 | 0 | 0 | 2 | 2 | 181 | |
| Hanover town, Jefferson County..... | 1,075 | 1,030 | 26 | 2 | 5 | 0 | 5 | 7 | 26 | 1,009 | |
| Hardinsburg town, Washington County..... | 96 | 96 | 0 | 0 | 0 | 0 | 0 | 0 | 1 | 95 | |
| Harlan CDP, Allen County..... | 575 | 566 | 1 | 1 | 0 | 0 | 4 | 3 | 11 | 560 | |
| Harmony town, Clay County..... | 265 | 260 | 3 | 0 | 1 | 0 | 1 | 0 | 1 | 260 | |
| Harrodsburg CDP, Monroe County..... | 280 | 273 | 3 | 0 | 0 | 0 | 0 | 4 | 3 | 270 | |
| Hartford City city, Blackford County..... | 2,666 | 2,616 | 4 | 4 | 3 | 0 | 4 | 35 | 24 | 2,599 | |
| Hartsville town, Bartholomew County..... | 132 | 128 | 2 | 0 | 0 | 0 | 0 | 2 | 1 | 127 | |
| Hatfield CDP, Spencer County..... | 319 | 314 | 0 | 1 | 0 | 0 | 1 | 3 | 2 | 313 | |
| Haubstadt town, Gibson County..... | 667 | 659 | 2 | 2 | 1 | 0 | 2 | 1 | 5 | 656 | |
| Hayden CDP, Jennings County..... | 176 | 172 | 1 | 1 | 0 | 0 | 1 | 1 | 4 | 169 | |
| Hazleton town, Gibson County..... | 108 | 106 | 2 | 0 | 0 | 0 | 0 | 0 | 1 | 105 | |
| Hebron town, Porter County..... | 1,449 | 1,407 | 12 | 2 | 5 | 0 | 13 | 10 | 58 | 1,366 | |
| Henryville CDP, Clark County..... | 726 | 714 | 0 | 0 | 3 | 0 | 4 | 5 | 6 | 713 | |
| Herbst CDP, Grant County..... | 45 | 45 | 0 | 0 | 0 | 0 | 0 | 0 | 0 | 45 | |
| Heritage Lake CDP, Putnam County..... | 1,070 | 1,056 | 3 | 3 | 1 | 0 | 3 | 4 | 10 | 1,049 | |
| Hidden Valley CDP, Dearborn County..... | 1,911 | 1,877 | 4 | 4 | 9 | 0 | 6 | 11 | 13 | 1,871 | |
| Highland town, Lake County..... | 9,924 | 8,944 | 457 | 18 | 133 | 0 | 253 | 119 | 895 | 8,364 | |
| Highland CDP, Vanderburgh County..... | 1,748 | 1,697 | 22 | 1 | 17 | 0 | 2 | 9 | 9 | 1,691 | |
| Hillsboro town, Fountain County..... | 207 | 203 | 0 | 2 | 0 | 0 | 2 | 0 | 5 | 200 | |
| Hoagland CDP, Allen County..... | 321 | 319 | 0 | 1 | 0 | 0 | 0 | 1 | 1 | 318 | |
| Hobart city, Lake County..... | 11,650 | 10,188 | 806 | 32 | 104 | 2 | 362 | 156 | 1,155 | 9,492 | |
| Holland town, Dubois County..... | 252 | 246 | 0 | 1 | 0 | 1 | 4 | 0 | 7 | 243 | |
| Holton town, Ripley County..... | 171 | 165 | 2 | 0 | 0 | 0 | 1 | 3 | 1 | 165 | |
| Homecroft town, Marion County..... | 308 | 305 | 1 | 1 | 1 | 0 | 0 | 0 | 1 | 304 | |
| Hope town, Bartholomew County..... | 787 | 772 | 4 | 1 | 2 | 0 | 1 | 7 | 11 | 764 | |
| Howe CDP, LaGrange County..... | 247 | 222 | 5 | 0 | 1 | 0 | 17 | 2 | 25 | 214 | |
| Hudson town, Steuben County..... | 185 | 181 | 0 | 0 | 1 | 0 | 1 | 2 | 6 | 177 | |
| Hudson Lake CDP, LaPorte County..... | 525 | 515 | 1 | 2 | 0 | 0 | 3 | 4 | 10 | 508 | |
| Huntertown town, Allen County..... | 1,726 | 1,640 | 22 | 9 | 22 | 0 | 14 | 19 | 31 | 1,627 | |
| Huntingburg city, Dubois County..... | 2,334 | 2,139 | 9 | 6 | 4 | 0 | 154 | 22 | 275 | 2,037 | |
| Huntington city, Huntington County..... | 6,566 | 6,414 | 22 | 28 | 31 | 2 | 30 | 39 | 100 | 6,356 | |
| Hymera town, Sullivan County..... | 306 | 303 | 0 | 0 | 0 | 0 | 0 | 3 | 0 | 303 | |
| Idaville CDP, White County..... | 180 | 178 | 0 | 0 | 0 | 0 | 0 | 2 | 4 | 174 | |
| Indianapolis city, Marion County..... | 336,186 | 223,378 | 89,011 | 1,014 | 6,019 | 124 | 11,400 | 5,240 | 20,325 | 216,158 | |
| Beech Grove city (part)..... | 0 | 0 | 0 | 0 | 0 | 0 | 0 | 0 | 0 | 0 | |
| Clermont town..... | 579 | 553 | 13 | 1 | 4 | 0 | 3 | 5 | 6 | 551 | |
| Crows Nest town..... | 34 | 33 | 1 | 0 | 0 | 0 | 0 | 0 | 1 | 32 | |
| Cumberland town (part)..... | 983 | 667 | 260 | 3 | 6 | 1 | 29 | 17 | 50 | 656 | |
| Homecroft town..... | 308 | 305 | 1 | 1 | 1 | 0 | 0 | 0 | 1 | 304 | |
| Indianapolis city (balance) (part)..... | 332,199 | 219,989 | 88,536 | 1,007 | 5,997 | 123 | 11,352 | 5,195 | 20,224 | 212,810 | |
| Lawrence city (part)..... | 18 | 1 | 15 | 0 | 0 | 0 | 0 | 2 | 2 | 0 | |

Table 14.

Occupied Housing Units (Households) by Race and Hispanic or Latino Origin of Householder: 2010—Con.

[For information on confidentiality protection, nonsampling error, and definitions, see Selected Appendixes at <www.census.gov/prod/cen2010/cph-1-a.pdf>]

| State County Place | Total occupied housing units | Race of householder | | | | | | Two or More Races | House- holder Hispanic or Latino (of any race) | House- holder White alone, not Hispanic or Latino |
|---|---------------------------------------|---------------------|---------------------------------|---|-------|--|--------------------|-------------------------|--|--|
| | | One race | | | | | | | | |
| | | White | Black or African American | American Indian and Alaska Native | Asian | Native Hawaiian and Other Pacific Islander | Some Other Race | | | |
| PLACE--Con. | | | | | | | | | | |
| Indianapolis city, Marion County--Con. | | | | | | | | | | |
| Meridian Hills town..... | 644 | 621 | 9 | 1 | 7 | 0 | 2 | 4 | 5 | 617 |
| North Crows Nest town..... | 19 | 19 | 0 | 0 | 0 | 0 | 0 | 0 | 0 | 19 |
| Rocky Ripple town..... | 291 | 265 | 15 | 1 | 1 | 0 | 2 | 7 | 3 | 264 |
| Spring Hill town..... | 55 | 46 | 9 | 0 | 0 | 0 | 0 | 0 | 0 | 46 |
| Warren Park town..... | 814 | 679 | 115 | 0 | 0 | 0 | 12 | 8 | 31 | 661 |
| Williams Creek town..... | 146 | 140 | 2 | 0 | 2 | 0 | 0 | 2 | 2 | 138 |
| Wynnedale town..... | 96 | 60 | 35 | 0 | 1 | 0 | 0 | 0 | 0 | 60 |
| Indian Heights CDP, Howard County..... | 1,150 | 1,089 | 35 | 6 | 3 | 0 | 3 | 14 | 26 | 1,070 |
| Indian Village town, St. Joseph County..... | 60 | 57 | 2 | 0 | 1 | 0 | 0 | 0 | 0 | 57 |
| Ingalls town, Madison County..... | 834 | 786 | 23 | 6 | 5 | 0 | 6 | 8 | 23 | 773 |
| Jalapa CDP, Grant County..... | 68 | 68 | 0 | 0 | 0 | 0 | 0 | 0 | 0 | 68 |
| Jamestown town..... | 394 | 393 | 0 | 0 | 1 | 0 | 0 | 0 | 1 | 392 |
| Boone County (part)..... | 385 | 385 | 0 | 0 | 0 | 0 | 0 | 0 | 1 | 384 |
| Hendricks County (part)..... | 9 | 8 | 0 | 0 | 1 | 0 | 0 | 0 | 0 | 8 |
| Jasonville city, Greene County..... | 882 | 870 | 2 | 1 | 2 | 0 | 2 | 5 | 7 | 866 |
| Jasper city, Dubois County..... | 5,994 | 5,729 | 16 | 9 | 44 | 0 | 162 | 34 | 287 | 5,617 |
| Jeffersonville city, Clark County..... | 18,580 | 15,593 | 2,319 | 47 | 168 | 9 | 193 | 251 | 469 | 15,360 |
| Jonesboro city, Grant County..... | 684 | 677 | 0 | 2 | 0 | 0 | 0 | 5 | 13 | 664 |
| Jonesville town, Bartholomew County..... | 77 | 73 | 0 | 1 | 0 | 0 | 1 | 2 | 2 | 73 |
| Kempton town, Tipton County..... | 129 | 128 | 0 | 0 | 0 | 0 | 0 | 1 | 0 | 128 |
| Kendallville city, Noble County..... | 3,940 | 3,778 | 16 | 6 | 19 | 0 | 74 | 47 | 120 | 3,736 |
| Kennard town, Henry County..... | 160 | 160 | 0 | 0 | 0 | 0 | 0 | 0 | 0 | 160 |
| Kent CDP, Jefferson County..... | 28 | 28 | 0 | 0 | 0 | 0 | 0 | 0 | 0 | 28 |
| Kentland town, Newton County..... | 695 | 674 | 4 | 0 | 1 | 0 | 10 | 6 | 26 | 660 |
| Kewanna town, Fulton County..... | 251 | 242 | 3 | 1 | 1 | 0 | 0 | 4 | 1 | 242 |
| Kimmell CDP, Noble County..... | 156 | 151 | 0 | 0 | 0 | 0 | 5 | 0 | 13 | 143 |
| Kingman town, Fountain County..... | 209 | 207 | 0 | 0 | 0 | 0 | 0 | 2 | 1 | 206 |
| Kingsbury town, LaPorte County..... | 91 | 89 | 0 | 0 | 0 | 0 | 2 | 0 | 2 | 89 |
| Kingsford Heights town, LaPorte County..... | 509 | 444 | 46 | 2 | 2 | 0 | 4 | 11 | 13 | 436 |
| Kirklintown, Clinton County..... | 288 | 284 | 0 | 0 | 1 | 0 | 1 | 2 | 2 | 283 |
| Knightstown town, Henry County..... | 899 | 886 | 0 | 1 | 0 | 1 | 2 | 9 | 4 | 883 |
| Knightsville town, Clay County..... | 274 | 268 | 3 | 0 | 1 | 1 | 0 | 1 | 1 | 267 |
| Knox city, Starke County..... | 1,457 | 1,421 | 1 | 2 | 4 | 0 | 13 | 16 | 26 | 1,410 |
| Kokomo city, Howard County..... | 19,848 | 17,190 | 1,976 | 79 | 140 | 3 | 146 | 314 | 436 | 16,958 |
| Koontz Lake CDP..... | 665 | 656 | 2 | 1 | 0 | 0 | 1 | 5 | 7 | 650 |
| Marshall County (part)..... | 44 | 43 | 1 | 0 | 0 | 0 | 0 | 0 | 0 | 43 |
| Starke County (part)..... | 621 | 613 | 1 | 1 | 0 | 0 | 1 | 5 | 7 | 607 |
| Kouts town, Porter County..... | 719 | 709 | 2 | 1 | 3 | 0 | 2 | 2 | 23 | 688 |
| Laconia town, Harrison County..... | 21 | 21 | 0 | 0 | 0 | 0 | 0 | 0 | 0 | 21 |
| La Crosse town, LaPorte County..... | 227 | 224 | 1 | 0 | 0 | 0 | 0 | 2 | 3 | 222 |
| Ladoga town, Montgomery County..... | 377 | 375 | 1 | 0 | 0 | 0 | 1 | 0 | 1 | 375 |
| Lafayette city, Tippecanoe County..... | 28,545 | 25,042 | 1,579 | 96 | 459 | 8 | 950 | 411 | 2,042 | 24,103 |
| La Fontaine town, Wabash County..... | 328 | 322 | 0 | 2 | 0 | 0 | 2 | 2 | 4 | 320 |
| Lagrange town, LaGrange County..... | 1,041 | 1,001 | 3 | 4 | 3 | 0 | 26 | 4 | 59 | 969 |
| Lagro town, Wabash County..... | 156 | 153 | 0 | 2 | 0 | 0 | 0 | 1 | 0 | 153 |
| Lake Dalecarlia CDP, Lake County..... | 525 | 517 | 1 | 0 | 0 | 0 | 3 | 4 | 12 | 508 |
| Lake Holiday CDP, Montgomery County..... | 352 | 351 | 1 | 0 | 0 | 0 | 0 | 0 | 1 | 350 |
| Lake Santee CDP..... | 313 | 307 | 2 | 0 | 1 | 0 | 0 | 3 | 2 | 305 |
| Decatur County (part)..... | 296 | 292 | 0 | 0 | 1 | 0 | 0 | 3 | 1 | 291 |
| Franklin County (part)..... | 17 | 15 | 2 | 0 | 0 | 0 | 0 | 0 | 1 | 14 |
| Lakes of the Four Seasons CDP..... | 2,551 | 2,441 | 23 | 6 | 19 | 1 | 38 | 23 | 146 | 2,344 |
| Lake County (part)..... | 1,424 | 1,357 | 17 | 3 | 8 | 1 | 25 | 13 | 84 | 1,304 |
| Porter County (part)..... | 1,127 | 1,084 | 6 | 3 | 11 | 0 | 13 | 10 | 62 | 1,040 |
| Lake Station city, Lake County..... | 4,577 | 3,863 | 135 | 18 | 9 | 1 | 437 | 114 | 986 | 3,401 |
| Laketon CDP, Wabash County..... | 248 | 240 | 1 | 4 | 0 | 0 | 1 | 2 | 1 | 240 |
| Lake Village CDP, Newton County..... | 281 | 276 | 1 | 1 | 0 | 0 | 2 | 1 | 4 | 274 |
| Lakeville town, St. Joseph County..... | 367 | 361 | 0 | 3 | 0 | 0 | 1 | 2 | 7 | 355 |
| Landess CDP, Grant County..... | 70 | 68 | 0 | 0 | 0 | 0 | 1 | 1 | 1 | 68 |
| Lanesville town, Harrison County..... | 241 | 241 | 0 | 0 | 0 | 0 | 0 | 0 | 1 | 240 |
| La Paz town, Marshall County..... | 216 | 213 | 1 | 0 | 0 | 0 | 1 | 1 | 6 | 208 |
| Lapel town, Madison County..... | 803 | 795 | 1 | 2 | 1 | 1 | 0 | 3 | 4 | 791 |
| La Porte city, LaPorte County..... | 8,962 | 8,349 | 173 | 22 | 29 | 1 | 287 | 101 | 589 | 8,085 |
| Larwill town, Whitley County..... | 100 | 99 | 0 | 0 | 0 | 0 | 0 | 1 | 0 | 99 |
| Laurel town, Franklin County..... | 196 | 195 | 1 | 0 | 0 | 0 | 0 | 0 | 1 | 194 |
| Lawrence city, Marion County..... | 17,864 | 12,120 | 4,439 | 73 | 219 | 15 | 689 | 309 | 1,384 | 11,530 |
| Lawrenceburg city, Dearborn County..... | 2,057 | 1,928 | 74 | 10 | 17 | 0 | 5 | 23 | 22 | 1,914 |

Table 14.

Occupied Housing Units (Households) by Race and Hispanic or Latino Origin of Householder: 2010—Con.

[For information on confidentiality protection, nonsampling error, and definitions, see Selected Appendixes at <www.census.gov/prod/cen2010/cph-1-a.pdf>]

| State County Place | Total occupied housing units | Race of householder | | | | | | | Two or More Races | House- holder Hispanic or Latino (of any race) | House- holder White alone, not Hispanic or Latino |
|---|---------------------------------------|---------------------|---------------------------------|---|-------|--|--------------------|-----|-------------------------|--|--|
| | | One race | | | | | | | | | |
| | | White | Black or African American | American Indian and Alaska Native | Asian | Native Hawaiian and Other Pacific Islander | Some Other Race | | | | |
| PLACE—Con. | | | | | | | | | | | |
| Leavenworth town, Crawford County..... | 88 | 86 | 0 | 0 | 0 | 0 | 0 | 2 | 1 | 86 | |
| Lebanon city, Boone County..... | 6,433 | 6,275 | 21 | 17 | 22 | 1 | 43 | 54 | 122 | 6,202 | |
| Leesburg town, Kosciusko County..... | 214 | 203 | 0 | 0 | 5 | 0 | 6 | 0 | 10 | 199 | |
| Leo-Cedarville town, Allen County..... | 1,187 | 1,163 | 1 | 2 | 6 | 0 | 5 | 10 | 10 | 1,159 | |
| Lewisville town, Henry County..... | 145 | 145 | 0 | 0 | 0 | 0 | 0 | 0 | 1 | 144 | |
| Liberty town, Union County..... | 832 | 819 | 3 | 1 | 1 | 0 | 4 | 4 | 8 | 815 | |
| Ligonier city, Noble County..... | 1,333 | 1,034 | 6 | 2 | 5 | 1 | 260 | 25 | 488 | 823 | |
| Linden town, Montgomery County..... | 301 | 295 | 0 | 2 | 0 | 0 | 1 | 3 | 2 | 294 | |
| Linton city, Greene County..... | 2,325 | 2,291 | 0 | 8 | 4 | 0 | 3 | 19 | 23 | 2,272 | |
| Little York town, Washington County..... | 79 | 79 | 0 | 0 | 0 | 0 | 0 | 0 | 1 | 78 | |
| Livonia town, Washington County..... | 45 | 44 | 0 | 0 | 0 | 0 | 0 | 1 | 0 | 44 | |
| Lizton town, Hendricks County..... | 197 | 193 | 0 | 0 | 0 | 0 | 2 | 2 | 2 | 193 | |
| Logansport city, Cass County..... | 6,877 | 6,030 | 122 | 44 | 84 | 4 | 509 | 84 | 893 | 5,728 | |
| Long Beach town, LaPorte County..... | 555 | 541 | 6 | 2 | 5 | 0 | 1 | 0 | 2 | 540 | |
| Loogootee city, Martin County..... | 1,206 | 1,192 | 1 | 2 | 2 | 0 | 3 | 6 | 3 | 1,192 | |
| Losantville town, Randolph County..... | 105 | 102 | 0 | 1 | 0 | 0 | 0 | 2 | 0 | 102 | |
| Lowell town, Lake County..... | 3,392 | 3,297 | 13 | 11 | 5 | 2 | 39 | 25 | 151 | 3,195 | |
| Lynn town, Randolph County..... | 439 | 430 | 2 | 1 | 3 | 0 | 1 | 2 | 9 | 423 | |
| Lynnville town, Warrick County..... | 352 | 349 | 0 | 2 | 0 | 0 | 0 | 1 | 3 | 346 | |
| Lyons town, Greene County..... | 270 | 267 | 0 | 1 | 1 | 0 | 0 | 1 | 4 | 264 | |
| McCordsville town, Hancock County..... | 1,653 | 1,417 | 173 | 5 | 29 | 0 | 13 | 16 | 64 | 1,368 | |
| Mackey town, Gibson County..... | 45 | 44 | 0 | 0 | 0 | 0 | 0 | 1 | 0 | 44 | |
| Macy town, Miami County..... | 76 | 75 | 0 | 0 | 0 | 0 | 0 | 1 | 0 | 75 | |
| Madison city, Jefferson County..... | 5,048 | 4,841 | 83 | 10 | 47 | 0 | 17 | 50 | 48 | 4,808 | |
| Manilla CDP, Rush County..... | 110 | 106 | 0 | 1 | 1 | 0 | 1 | 1 | 3 | 104 | |
| Marengo town, Crawford County..... | 354 | 342 | 1 | 2 | 0 | 1 | 1 | 7 | 2 | 342 | |
| Marion city, Grant County..... | 11,828 | 9,546 | 1,783 | 48 | 74 | 0 | 205 | 172 | 439 | 9,362 | |
| Markle town..... | 433 | 427 | 1 | 0 | 1 | 0 | 0 | 4 | 5 | 424 | |
| Huntington County (part)..... | 260 | 257 | 0 | 0 | 1 | 0 | 0 | 2 | 1 | 256 | |
| Wells County (part)..... | 173 | 170 | 1 | 0 | 0 | 0 | 0 | 2 | 4 | 168 | |
| Markleville town, Madison County..... | 196 | 192 | 0 | 0 | 1 | 0 | 0 | 3 | 0 | 192 | |
| Marshall town, Parke County..... | 121 | 120 | 0 | 1 | 0 | 0 | 0 | 0 | 1 | 119 | |
| Martinsville city, Morgan County..... | 4,610 | 4,533 | 5 | 16 | 10 | 1 | 16 | 29 | 30 | 4,522 | |
| Matthews town, Grant County..... | 234 | 232 | 0 | 0 | 0 | 0 | 0 | 2 | 1 | 231 | |
| Mauckport town, Harrison County..... | 36 | 36 | 0 | 0 | 0 | 0 | 0 | 0 | 0 | 36 | |
| Mecca town, Parke County..... | 124 | 122 | 0 | 0 | 0 | 0 | 0 | 2 | 0 | 122 | |
| Medaryville town, Pulaski County..... | 228 | 220 | 0 | 1 | 0 | 0 | 4 | 3 | 8 | 216 | |
| Medora town, Jackson County..... | 279 | 273 | 0 | 1 | 0 | 0 | 0 | 5 | 3 | 270 | |
| Mellott town, Fountain County..... | 88 | 88 | 0 | 0 | 0 | 0 | 0 | 0 | 0 | 88 | |
| Melody Hill CDP, Vanderburgh County..... | 1,387 | 1,332 | 40 | 1 | 9 | 0 | 1 | 4 | 12 | 1,322 | |
| Memphis CDP, Clark County..... | 278 | 268 | 7 | 0 | 0 | 0 | 2 | 1 | 2 | 267 | |
| Mentone town, Kosciusko County..... | 369 | 354 | 0 | 2 | 0 | 0 | 12 | 1 | 17 | 350 | |
| Meridian Hills town, Marion County..... | 644 | 621 | 9 | 1 | 7 | 0 | 2 | 4 | 5 | 617 | |
| Merom town, Sullivan County..... | 99 | 99 | 0 | 0 | 0 | 0 | 0 | 0 | 0 | 99 | |
| Merrillville town, Lake County..... | 13,696 | 7,137 | 5,727 | 19 | 135 | 2 | 474 | 202 | 1,268 | 6,473 | |
| Metamora CDP, Franklin County..... | 78 | 76 | 0 | 1 | 0 | 0 | 1 | 0 | 1 | 76 | |
| Mexico CDP, Miami County..... | 363 | 353 | 1 | 6 | 0 | 0 | 0 | 3 | 3 | 351 | |
| Michiana Shores town, LaPorte County..... | 161 | 158 | 0 | 1 | 0 | 0 | 0 | 2 | 2 | 156 | |
| Michigan City city, LaPorte County..... | 12,136 | 8,768 | 2,854 | 48 | 83 | 4 | 165 | 214 | 448 | 8,548 | |
| Michigantown town, Clinton County..... | 183 | 180 | 1 | 0 | 1 | 0 | 0 | 1 | 2 | 179 | |
| Middlebury town, Elkhart County..... | 1,263 | 1,230 | 9 | 2 | 10 | 0 | 5 | 7 | 18 | 1,218 | |
| Middletown town, Henry County..... | 894 | 881 | 2 | 2 | 2 | 0 | 0 | 7 | 2 | 880 | |
| Mier CDP, Grant County..... | 32 | 32 | 0 | 0 | 0 | 0 | 0 | 0 | 0 | 32 | |
| Milan town, Ripley County..... | 706 | 699 | 0 | 0 | 0 | 0 | 0 | 7 | 5 | 694 | |
| Milford town, Kosciusko County..... | 613 | 560 | 3 | 2 | 3 | 0 | 39 | 6 | 56 | 547 | |
| Millersburg town, Elkhart County..... | 324 | 317 | 1 | 2 | 0 | 0 | 3 | 1 | 10 | 311 | |
| Millhousen town, Decatur County..... | 52 | 51 | 0 | 0 | 0 | 0 | 0 | 1 | 0 | 51 | |
| Milltown town..... | 340 | 333 | 0 | 1 | 0 | 0 | 0 | 6 | 0 | 333 | |
| Crawford County (part)..... | 173 | 168 | 0 | 1 | 0 | 0 | 0 | 4 | 0 | 168 | |
| Harrison County (part)..... | 167 | 165 | 0 | 0 | 0 | 0 | 0 | 2 | 0 | 165 | |
| Milroy CDP, Rush County..... | 221 | 220 | 0 | 1 | 0 | 0 | 0 | 0 | 0 | 220 | |
| Milton town, Wayne County..... | 197 | 196 | 1 | 0 | 0 | 0 | 0 | 0 | 1 | 195 | |
| Mishawaka city, St. Joseph County..... | 21,343 | 18,803 | 1,479 | 64 | 417 | 18 | 241 | 321 | 622 | 18,490 | |
| Mitchell city, Lawrence County..... | 1,786 | 1,752 | 6 | 6 | 2 | 1 | 7 | 12 | 14 | 1,745 | |
| Modoc town, Randolph County..... | 72 | 70 | 0 | 0 | 0 | 1 | 0 | 1 | 0 | 70 | |
| Monon town, White County..... | 600 | 516 | 3 | 4 | 0 | 0 | 67 | 10 | 100 | 489 | |
| Monroe town, Adams County..... | 310 | 310 | 0 | 0 | 0 | 0 | 0 | 0 | 6 | 304 | |
| Monroe City town, Knox County..... | 217 | 215 | 1 | 0 | 0 | 0 | 1 | 0 | 2 | 214 | |
| Monroeville town, Allen County..... | 491 | 486 | 0 | 0 | 0 | 1 | 2 | 2 | 6 | 482 | |

Table 14.

Occupied Housing Units (Households) by Race and Hispanic or Latino Origin of Householder: 2010—Con.

[For information on confidentiality protection, nonsampling error, and definitions, see Selected Appendixes at <www.census.gov/prod/cen2010/cph-1-a.pdf>]

| State County Place | Total occupied housing units | Race of householder | | | | | | | Two or More Races | House- holder Hispanic or Latino (of any race) | House- holder White alone, not Hispanic or Latino |
|--|---------------------------------------|---------------------|---------------------------------|---|-------|--|--------------------|-----|-------------------------|--|--|
| | | One race | | | | | | | | | |
| | | White | Black or African American | American Indian and Alaska Native | Asian | Native Hawaiian and Other Pacific Islander | Some Other Race | | | | |
| PLACE—Con. | | | | | | | | | | | |
| Monrovia town, Morgan County..... | 365 | 359 | 3 | 0 | 2 | 0 | 0 | 1 | 2 | 357 | |
| Monterey town, Pulaski County..... | 85 | 82 | 0 | 1 | 0 | 0 | 0 | 2 | 3 | 80 | |
| Montezuma town, Parke County..... | 417 | 410 | 2 | 1 | 1 | 0 | 0 | 3 | 5 | 406 | |
| Montgomery town, Daviess County..... | 137 | 135 | 0 | 0 | 0 | 0 | 0 | 2 | 0 | 135 | |
| Monticello city, White County..... | 2,179 | 2,057 | 6 | 6 | 14 | 0 | 72 | 24 | 150 | 1,994 | |
| Montmorenci CDP, Tippecanoe County..... | 101 | 100 | 0 | 0 | 1 | 0 | 0 | 0 | 1 | 100 | |
| Montpelier city, Blackford County..... | 708 | 697 | 3 | 2 | 0 | 0 | 1 | 5 | 5 | 693 | |
| Mooreland town, Henry County..... | 145 | 142 | 0 | 0 | 0 | 0 | 0 | 3 | 1 | 141 | |
| Moore Hill town, Dearborn County..... | 223 | 219 | 0 | 0 | 1 | 0 | 1 | 2 | 1 | 219 | |
| Mooresville town, Morgan County..... | 3,715 | 3,661 | 7 | 5 | 10 | 2 | 6 | 24 | 21 | 3,647 | |
| Morgantown town, Morgan County..... | 374 | 365 | 1 | 2 | 0 | 0 | 2 | 4 | 3 | 365 | |
| Morocco town, Newton County..... | 463 | 458 | 0 | 1 | 1 | 0 | 0 | 3 | 3 | 455 | |
| Morristown town, Shelby County..... | 467 | 461 | 1 | 2 | 0 | 0 | 0 | 3 | 3 | 458 | |
| Mount Auburn town, Wayne County..... | 49 | 49 | 0 | 0 | 0 | 0 | 0 | 0 | 0 | 49 | |
| Mount Ayr town, Newton County..... | 51 | 50 | 0 | 0 | 0 | 0 | 0 | 1 | 1 | 49 | |
| Mount Carmel town, Franklin County..... | 31 | 31 | 0 | 0 | 0 | 0 | 0 | 0 | 0 | 31 | |
| Mount Etna town, Huntington County..... | 42 | 40 | 0 | 0 | 0 | 1 | 1 | 0 | 1 | 40 | |
| Mount Summit town, Henry County..... | 139 | 135 | 0 | 0 | 0 | 0 | 1 | 3 | 4 | 133 | |
| Mount Vernon city, Posey County..... | 2,736 | 2,604 | 66 | 6 | 11 | 0 | 12 | 37 | 28 | 2,591 | |
| Mulberry town, Clinton County..... | 466 | 460 | 0 | 2 | 0 | 0 | 1 | 3 | 3 | 459 | |
| Muncie city, Delaware County..... | 27,722 | 23,832 | 2,914 | 91 | 335 | 9 | 127 | 414 | 410 | 23,602 | |
| Munster town, Lake County..... | 9,015 | 8,036 | 271 | 15 | 423 | 0 | 194 | 76 | 629 | 7,631 | |
| Napoleon town, Ripley County..... | 111 | 111 | 0 | 0 | 0 | 0 | 0 | 0 | 2 | 109 | |
| Nappanee city..... | 2,545 | 2,452 | 10 | 3 | 3 | 2 | 44 | 31 | 98 | 2,407 | |
| Elkhart County (part)..... | 2,359 | 2,281 | 10 | 3 | 3 | 2 | 37 | 23 | 84 | 2,241 | |
| Kosciusko County (part)..... | 186 | 171 | 0 | 0 | 0 | 0 | 7 | 8 | 14 | 166 | |
| Nashville town, Brown County..... | 359 | 353 | 1 | 1 | 0 | 0 | 1 | 3 | 3 | 351 | |
| New Albany city, Floyd County..... | 15,575 | 13,878 | 1,217 | 39 | 84 | 3 | 156 | 198 | 337 | 13,730 | |
| New Amsterdam town, Harrison County..... | 11 | 10 | 0 | 0 | 0 | 0 | 1 | 0 | 1 | 10 | |
| Newberry town, Greene County..... | 81 | 79 | 0 | 2 | 0 | 0 | 0 | 0 | 0 | 79 | |
| Newburgh town, Warrick County..... | 1,455 | 1,392 | 24 | 4 | 16 | 0 | 10 | 9 | 20 | 1,383 | |
| New Carlisle town, St. Joseph County..... | 719 | 700 | 3 | 5 | 1 | 0 | 2 | 8 | 8 | 697 | |
| New Castle city, Henry County..... | 7,769 | 7,482 | 131 | 19 | 22 | 0 | 23 | 92 | 79 | 7,433 | |
| New Chicago town, Lake County..... | 763 | 657 | 16 | 6 | 4 | 1 | 55 | 24 | 147 | 588 | |
| New Goshen CDP, Vigo County..... | 163 | 161 | 0 | 0 | 0 | 0 | 0 | 2 | 0 | 161 | |
| New Harmony town, Posey County..... | 370 | 367 | 0 | 2 | 0 | 0 | 0 | 1 | 0 | 367 | |
| New Haven city, Allen County..... | 5,839 | 5,545 | 164 | 25 | 17 | 2 | 31 | 55 | 123 | 5,478 | |
| New Market town, Montgomery County..... | 238 | 235 | 0 | 0 | 1 | 0 | 1 | 1 | 3 | 234 | |
| New Middletown town, Harrison County..... | 32 | 31 | 1 | 0 | 0 | 0 | 0 | 0 | 0 | 31 | |
| New Palestine town, Hancock County..... | 779 | 770 | 0 | 2 | 2 | 0 | 0 | 5 | 3 | 767 | |
| New Paris CDP, Elkhart County..... | 527 | 520 | 0 | 0 | 0 | 0 | 5 | 2 | 12 | 513 | |
| New Pekin town, Washington County..... | 563 | 553 | 2 | 1 | 0 | 0 | 2 | 5 | 6 | 549 | |
| New Point town, Decatur County..... | 124 | 123 | 0 | 0 | 1 | 0 | 0 | 0 | 0 | 123 | |
| Newport town, Vermillion County..... | 211 | 210 | 0 | 0 | 0 | 0 | 0 | 1 | 0 | 210 | |
| New Richmond town, Montgomery County... | 134 | 129 | 0 | 0 | 1 | 0 | 0 | 4 | 1 | 129 | |
| New Ross town, Montgomery County..... | 135 | 133 | 0 | 0 | 0 | 0 | 1 | 1 | 1 | 133 | |
| New Salisbury CDP, Harrison County..... | 243 | 240 | 1 | 1 | 0 | 0 | 0 | 1 | 0 | 240 | |
| Newtown town, Fountain County..... | 93 | 90 | 1 | 1 | 0 | 0 | 0 | 1 | 1 | 89 | |
| New Trenton CDP, Franklin County..... | 105 | 103 | 0 | 0 | 0 | 0 | 0 | 2 | 1 | 102 | |
| New Washington CDP, Clark County..... | 238 | 236 | 0 | 0 | 0 | 0 | 0 | 2 | 1 | 235 | |
| New Whiteland town, Johnson County..... | 1,905 | 1,871 | 5 | 3 | 8 | 0 | 4 | 14 | 27 | 1,852 | |
| Noblesville city, Hamilton County..... | 19,080 | 17,773 | 655 | 41 | 243 | 6 | 201 | 161 | 572 | 17,434 | |
| North Crows Nest town, Marion County..... | 19 | 19 | 0 | 0 | 0 | 0 | 0 | 0 | 0 | 19 | |
| North Judson town, Starke County..... | 706 | 686 | 1 | 1 | 1 | 0 | 7 | 10 | 36 | 660 | |
| North Liberty town, St. Joseph County..... | 714 | 705 | 0 | 0 | 3 | 0 | 1 | 5 | 9 | 698 | |
| North Manchester town, Wabash County..... | 2,213 | 2,146 | 10 | 8 | 11 | 1 | 16 | 21 | 52 | 2,117 | |
| North Salem town, Hendricks County..... | 209 | 208 | 0 | 0 | 0 | 0 | 0 | 1 | 1 | 207 | |
| North Terre Haute CDP, Vigo County..... | 1,771 | 1,703 | 32 | 3 | 9 | 2 | 5 | 17 | 15 | 1,692 | |
| North Vernon city, Jennings County..... | 2,656 | 2,550 | 49 | 4 | 10 | 0 | 18 | 25 | 35 | 2,537 | |
| North Webster town, Kosciusko County..... | 501 | 493 | 2 | 0 | 1 | 0 | 4 | 1 | 7 | 490 | |
| Norway CDP, White County..... | 168 | 165 | 0 | 1 | 1 | 0 | 1 | 0 | 4 | 162 | |
| Notre Dame CDP, St. Joseph County..... | 231 | 164 | 20 | 0 | 36 | 0 | 0 | 11 | 22 | 145 | |
| Oakland City city, Gibson County..... | 973 | 955 | 1 | 3 | 3 | 0 | 2 | 9 | 9 | 951 | |
| Oaktown town, Knox County..... | 256 | 250 | 1 | 0 | 2 | 0 | 0 | 3 | 4 | 247 | |
| Odon town, Daviess County..... | 603 | 595 | 0 | 3 | 1 | 0 | 0 | 4 | 1 | 594 | |
| Ogden Dunes town, Porter County..... | 508 | 491 | 5 | 1 | 7 | 0 | 1 | 3 | 10 | 483 | |
| Oldenburg town, Franklin County..... | 235 | 234 | 1 | 0 | 0 | 0 | 0 | 0 | 4 | 230 | |
| Onward town, Cass County..... | 39 | 38 | 0 | 0 | 1 | 0 | 0 | 0 | 0 | 38 | |
| Oolitic town, Lawrence County..... | 534 | 531 | 0 | 0 | 1 | 0 | 0 | 2 | 2 | 529 | |

Table 14.

Occupied Housing Units (Households) by Race and Hispanic or Latino Origin of Householder: 2010—Con.

[For information on confidentiality protection, nonsampling error, and definitions, see Selected Appendixes at <www.census.gov/prod/cen2010/cph-1-a.pdf>]

| State County Place | Total occupied housing units | Race of householder | | | | | | | Two or More Races | House- holder Hispanic or Latino (of any race) | House- holder White alone, not Hispanic or Latino |
|---|---------------------------------------|---------------------|---------------------------------|---|-------|--|--------------------|-----|-------------------------|--|--|
| | | One race | | | | | | | | | |
| | | White | Black or African American | American Indian and Alaska Native | Asian | Native Hawaiian and Other Pacific Islander | Some Other Race | | | | |
| PLACE--Con. | | | | | | | | | | | |
| Orestes town, Madison County..... | 148 | 142 | 0 | 1 | 0 | 0 | 4 | 1 | 8 | 139 | |
| Orland town, Steuben County..... | 168 | 165 | 1 | 0 | 0 | 0 | 1 | 1 | 8 | 158 | |
| Orleans town, Orange County..... | 904 | 891 | 1 | 3 | 1 | 0 | 0 | 8 | 3 | 890 | |
| Osceola town, St. Joseph County..... | 905 | 879 | 6 | 2 | 7 | 1 | 4 | 6 | 16 | 867 | |
| Osgood town, Ripley County..... | 638 | 631 | 0 | 0 | 0 | 0 | 0 | 7 | 4 | 629 | |
| Ossian town, Wells County..... | 1,287 | 1,270 | 1 | 3 | 2 | 0 | 3 | 8 | 9 | 1,265 | |
| Otterbein town..... | 502 | 492 | 2 | 1 | 1 | 0 | 3 | 3 | 8 | 488 | |
| Benton County (part)..... | 366 | 361 | 1 | 0 | 0 | 0 | 1 | 3 | 5 | 358 | |
| Tippecanoe County (part)..... | 136 | 131 | 1 | 1 | 1 | 0 | 2 | 0 | 3 | 130 | |
| Otwell CDP, Pike County..... | 218 | 213 | 1 | 0 | 0 | 0 | 1 | 3 | 3 | 211 | |
| Owensburg CDP, Greene County..... | 168 | 166 | 0 | 0 | 1 | 0 | 0 | 1 | 0 | 166 | |
| Owensville town, Gibson County..... | 510 | 505 | 1 | 3 | 0 | 0 | 0 | 1 | 5 | 500 | |
| Oxford town, Benton County..... | 479 | 475 | 0 | 2 | 0 | 0 | 0 | 2 | 1 | 474 | |
| Painted Hills CDP, Morgan County..... | 286 | 285 | 0 | 0 | 0 | 0 | 1 | 0 | 2 | 284 | |
| Palmyra town, Harrison County..... | 388 | 373 | 0 | 2 | 4 | 0 | 0 | 9 | 3 | 371 | |
| Paoli town, Orange County..... | 1,484 | 1,459 | 2 | 5 | 2 | 0 | 3 | 13 | 12 | 1,450 | |
| Paragon town, Morgan County..... | 233 | 230 | 0 | 0 | 0 | 0 | 1 | 2 | 3 | 228 | |
| Parker City town, Randolph County..... | 544 | 539 | 1 | 1 | 0 | 0 | 1 | 2 | 1 | 539 | |
| Parkers Settlement CDP, Posey County..... | 269 | 268 | 0 | 0 | 1 | 0 | 0 | 0 | 1 | 267 | |
| Patoka town, Gibson County..... | 295 | 284 | 4 | 2 | 0 | 0 | 0 | 5 | 1 | 283 | |
| Patriot town, Switzerland County..... | 76 | 75 | 0 | 0 | 0 | 0 | 0 | 1 | 0 | 75 | |
| Pendleton town, Madison County..... | 1,754 | 1,714 | 12 | 4 | 12 | 1 | 2 | 9 | 7 | 1,710 | |
| Pennville town, Jay County..... | 292 | 288 | 0 | 0 | 0 | 0 | 3 | 1 | 7 | 284 | |
| Perrysville town, Vermillion County..... | 184 | 183 | 0 | 0 | 0 | 0 | 0 | 1 | 0 | 183 | |
| Peru city, Miami County..... | 4,791 | 4,494 | 135 | 66 | 14 | 1 | 10 | 71 | 63 | 4,451 | |
| Petersburg city, Pike County..... | 1,025 | 1,008 | 3 | 3 | 3 | 0 | 0 | 8 | 7 | 1,003 | |
| Piercetown town, Kosciusko County..... | 397 | 388 | 0 | 1 | 1 | 0 | 3 | 4 | 20 | 371 | |
| Pine Village town, Warren County..... | 104 | 104 | 0 | 0 | 0 | 0 | 0 | 0 | 1 | 103 | |
| Pittsboro town, Hendricks County..... | 1,072 | 1,051 | 4 | 4 | 4 | 0 | 2 | 7 | 12 | 1,045 | |
| Plainfield town, Hendricks County..... | 9,747 | 8,988 | 351 | 17 | 234 | 0 | 75 | 82 | 233 | 8,843 | |
| Plainville town, Daviess County..... | 194 | 191 | 1 | 0 | 1 | 0 | 0 | 1 | 0 | 191 | |
| Plymouth city, Marshall County..... | 3,940 | 3,608 | 21 | 21 | 14 | 0 | 215 | 61 | 495 | 3,362 | |
| Point Isabel CDP, Grant County..... | 35 | 34 | 0 | 0 | 0 | 0 | 1 | 0 | 1 | 34 | |
| Poneto town, Wells County..... | 69 | 68 | 0 | 1 | 0 | 0 | 0 | 0 | 2 | 66 | |
| Portage city, Porter County..... | 13,992 | 12,069 | 1,006 | 63 | 91 | 2 | 569 | 192 | 1,708 | 11,048 | |
| Porter town, Porter County..... | 1,832 | 1,755 | 17 | 4 | 16 | 1 | 25 | 14 | 94 | 1,688 | |
| Portland city, Jay County..... | 2,607 | 2,516 | 5 | 1 | 10 | 0 | 51 | 24 | 81 | 2,489 | |
| Poseyville town, Posey County..... | 454 | 450 | 0 | 1 | 1 | 0 | 0 | 2 | 1 | 449 | |
| Pottawattamie Park town, LaPorte County.... | 102 | 96 | 5 | 0 | 0 | 0 | 0 | 1 | 0 | 96 | |
| Princes Lakes town, Johnson County..... | 528 | 520 | 2 | 2 | 1 | 0 | 0 | 3 | 4 | 518 | |
| Princeton city, Gibson County..... | 3,516 | 3,273 | 150 | 9 | 18 | 1 | 27 | 38 | 55 | 3,244 | |
| Purdue University CDP, Tippecanoe County | 1,258 | 466 | 46 | 2 | 696 | 1 | 19 | 28 | 59 | 433 | |
| Raglesville CDP, Daviess County..... | 42 | 42 | 0 | 0 | 0 | 0 | 0 | 0 | 0 | 42 | |
| Ragsdale CDP, Knox County..... | 52 | 52 | 0 | 0 | 0 | 0 | 0 | 0 | 1 | 51 | |
| Redkey town, Jay County..... | 551 | 544 | 2 | 0 | 1 | 0 | 2 | 2 | 5 | 541 | |
| Remington town, Jasper County..... | 503 | 488 | 4 | 1 | 2 | 0 | 1 | 7 | 8 | 482 | |
| Rensselaer city, Jasper County..... | 2,336 | 2,261 | 14 | 12 | 5 | 1 | 28 | 15 | 77 | 2,217 | |
| Reynolds town, White County..... | 215 | 205 | 0 | 1 | 0 | 0 | 7 | 2 | 12 | 201 | |
| Richland town, Spencer County..... | 170 | 167 | 1 | 0 | 0 | 0 | 0 | 2 | 1 | 167 | |
| Richmond city, Wayne County..... | 15,098 | 13,158 | 1,313 | 46 | 152 | 1 | 157 | 271 | 338 | 13,020 | |
| Ridgeville town, Randolph County..... | 323 | 315 | 0 | 3 | 2 | 0 | 0 | 3 | 2 | 314 | |
| Riley town, Vigo County..... | 93 | 90 | 0 | 1 | 0 | 0 | 0 | 2 | 1 | 89 | |
| Rising Sun city, Ohio County..... | 1,004 | 982 | 8 | 1 | 2 | 0 | 3 | 8 | 14 | 972 | |
| River Forest town, Madison County..... | 9 | 9 | 0 | 0 | 0 | 0 | 0 | 0 | 0 | 9 | |
| Roachdale town, Putnam County..... | 356 | 353 | 0 | 0 | 0 | 0 | 0 | 3 | 1 | 353 | |
| Roann town, Wabash County..... | 186 | 182 | 0 | 3 | 0 | 0 | 0 | 1 | 0 | 182 | |
| Roanoke town, Huntington County..... | 680 | 667 | 1 | 1 | 1 | 0 | 2 | 8 | 6 | 664 | |
| Rochester city, Fulton County..... | 2,702 | 2,612 | 16 | 14 | 17 | 1 | 24 | 18 | 68 | 2,570 | |
| Rockport city, Spencer County..... | 908 | 872 | 22 | 4 | 1 | 0 | 1 | 8 | 10 | 863 | |
| Rockville town, Parke County..... | 1,212 | 1,201 | 0 | 5 | 0 | 0 | 1 | 5 | 7 | 1,196 | |
| Rocky Ripple town, Marion County..... | 291 | 265 | 15 | 1 | 1 | 0 | 2 | 7 | 3 | 264 | |
| Rolling Prairie CDP, LaPorte County..... | 213 | 210 | 0 | 0 | 1 | 0 | 1 | 1 | 2 | 209 | |
| Rome City town, Noble County..... | 563 | 555 | 3 | 2 | 1 | 0 | 1 | 1 | 5 | 551 | |
| Rosedale town, Parke County..... | 287 | 283 | 0 | 1 | 0 | 0 | 0 | 3 | 1 | 283 | |
| Roseland town, St. Joseph County..... | 287 | 258 | 7 | 4 | 12 | 0 | 2 | 4 | 10 | 250 | |
| Roselawn CDP..... | 1,432 | 1,371 | 3 | 3 | 6 | 0 | 41 | 8 | 101 | 1,313 | |
| Jasper County (part)..... | 494 | 456 | 0 | 0 | 3 | 0 | 33 | 2 | 62 | 428 | |
| Newton County (part)..... | 938 | 915 | 3 | 3 | 3 | 0 | 8 | 6 | 39 | 885 | |

Table 14.

Occupied Housing Units (Households) by Race and Hispanic or Latino Origin of Householder: 2010—Con.

[For information on confidentiality protection, nonsampling error, and definitions, see Selected Appendixes at <www.census.gov/prod/cen2010/cph-1-a.pdf>]

| State County Place | Total occupied housing units | Race of householder | | | | | | Two or More Races | House- holder Hispanic or Latino (of any race) | House- holder White alone, not Hispanic or Latino |
|--|---------------------------------------|---------------------|---------------------------------|---|-------|--|--------------------|-------------------------|--|--|
| | | One race | | | | | | | | |
| | | White | Black or African American | American Indian and Alaska Native | Asian | Native Hawaiian and Other Pacific Islander | Some Other Race | | | |
| PLACE--Con. | | | | | | | | | | |
| Rossville town, Clinton County..... | 611 | 598 | 0 | 1 | 3 | 0 | 4 | 5 | 4 | 598 |
| Royal Center town, Cass County..... | 342 | 339 | 0 | 1 | 0 | 0 | 0 | 2 | 2 | 337 |
| Rushville city, Rush County..... | 2,616 | 2,526 | 48 | 1 | 13 | 0 | 10 | 18 | 23 | 2,514 |
| Russellville town, Putnam County..... | 145 | 142 | 0 | 1 | 0 | 1 | 0 | 1 | 0 | 142 |
| Russiaville town, Howard County..... | 434 | 431 | 0 | 1 | 0 | 0 | 0 | 2 | 2 | 429 |
| St. Bernice CDP, Vermillion County..... | 252 | 250 | 0 | 1 | 0 | 0 | 1 | 0 | 1 | 249 |
| St. Joe town, DeKalb County..... | 157 | 152 | 0 | 0 | 1 | 0 | 2 | 2 | 4 | 151 |
| St. John town, Lake County..... | 5,047 | 4,808 | 53 | 11 | 46 | 2 | 95 | 32 | 308 | 4,607 |
| St. Leon town, Dearborn County..... | 252 | 248 | 0 | 0 | 2 | 0 | 1 | 1 | 1 | 247 |
| St. Mary of the Woods CDP, Vigo County.... | 236 | 234 | 2 | 0 | 0 | 0 | 0 | 0 | 1 | 233 |
| St. Meinrad CDP, Spencer County..... | 224 | 221 | 0 | 0 | 0 | 0 | 1 | 2 | 2 | 221 |
| St. Paul town..... | 384 | 380 | 0 | 1 | 0 | 1 | 1 | 1 | 4 | 377 |
| Decatur County (part)..... | 228 | 225 | 0 | 1 | 0 | 1 | 0 | 1 | 2 | 223 |
| Shelby County (part)..... | 156 | 155 | 0 | 0 | 0 | 0 | 1 | 0 | 2 | 154 |
| Salamonia town, Jay County..... | 52 | 51 | 0 | 0 | 0 | 0 | 0 | 1 | 0 | 51 |
| Salem city, Washington County..... | 2,622 | 2,576 | 5 | 5 | 10 | 0 | 6 | 20 | 18 | 2,566 |
| Salt Creek Commons CDP, Porter County... | 684 | 649 | 4 | 3 | 9 | 0 | 8 | 11 | 43 | 616 |
| Saltillo town, Washington County..... | 42 | 42 | 0 | 0 | 0 | 0 | 0 | 0 | 0 | 42 |
| Sandborn town, Knox County..... | 174 | 174 | 0 | 0 | 0 | 0 | 0 | 0 | 1 | 173 |
| San Pierre CDP, Starke County..... | 64 | 62 | 0 | 0 | 0 | 0 | 0 | 2 | 0 | 62 |
| Santa Claus town, Spencer County..... | 936 | 926 | 2 | 2 | 0 | 0 | 3 | 3 | 9 | 921 |
| Saratoga town, Randolph County..... | 102 | 100 | 0 | 0 | 0 | 0 | 1 | 1 | 1 | 100 |
| Schererville town, Lake County..... | 11,883 | 10,593 | 642 | 17 | 269 | 1 | 267 | 94 | 905 | 9,999 |
| Schneider town, Lake County..... | 98 | 95 | 0 | 1 | 1 | 0 | 0 | 1 | 1 | 95 |
| Scipio CDP, Jennings County..... | 64 | 64 | 0 | 0 | 0 | 0 | 0 | 0 | 1 | 63 |
| Scotland CDP, Greene County..... | 55 | 55 | 0 | 0 | 0 | 0 | 0 | 0 | 1 | 54 |
| Scottsburg city, Scott County..... | 2,768 | 2,708 | 6 | 7 | 22 | 2 | 13 | 10 | 35 | 2,688 |
| Seelyville town, Vigo County..... | 424 | 416 | 2 | 1 | 0 | 0 | 1 | 4 | 5 | 412 |
| Sellersburg town, Clark County..... | 2,443 | 2,343 | 19 | 11 | 6 | 0 | 48 | 16 | 88 | 2,310 |
| Selma town, Delaware County..... | 337 | 331 | 3 | 1 | 1 | 0 | 0 | 1 | 4 | 329 |
| Seymour city, Jackson County..... | 6,907 | 6,383 | 87 | 24 | 77 | 6 | 256 | 74 | 550 | 6,116 |
| Shadeland town, Tippecanoe County..... | 616 | 600 | 2 | 2 | 1 | 1 | 5 | 5 | 12 | 594 |
| Shamrock Lakes town, Blackford County..... | 94 | 94 | 0 | 0 | 0 | 0 | 0 | 0 | 0 | 94 |
| Sharpsville town, Tipton County..... | 227 | 225 | 0 | 0 | 0 | 0 | 0 | 2 | 3 | 223 |
| Shelburn town, Sullivan County..... | 485 | 472 | 0 | 4 | 1 | 0 | 2 | 6 | 4 | 469 |
| Shelby CDP, Lake County..... | 220 | 215 | 2 | 2 | 1 | 0 | 0 | 0 | 0 | 215 |
| Shelbyville city, Shelby County..... | 7,682 | 7,256 | 125 | 14 | 67 | 2 | 144 | 74 | 326 | 7,105 |
| Shepardsville CDP, Vigo County..... | 83 | 82 | 1 | 0 | 0 | 0 | 0 | 0 | 0 | 82 |
| Sheridan town, Hamilton County..... | 1,013 | 989 | 5 | 1 | 3 | 0 | 8 | 7 | 17 | 981 |
| Shipshewana town, LaGrange County..... | 297 | 294 | 1 | 0 | 1 | 0 | 1 | 0 | 2 | 293 |
| Shirley town..... | 328 | 322 | 1 | 3 | 1 | 0 | 1 | 0 | 3 | 320 |
| Hancock County (part)..... | 245 | 242 | 0 | 1 | 1 | 0 | 1 | 0 | 3 | 240 |
| Henry County (part)..... | 83 | 80 | 1 | 2 | 0 | 0 | 0 | 0 | 0 | 80 |
| Shoals town, Martin County..... | 376 | 371 | 1 | 0 | 0 | 0 | 1 | 3 | 2 | 370 |
| Shorewood Forest CDP, Porter County..... | 947 | 851 | 34 | 1 | 41 | 0 | 9 | 11 | 31 | 829 |
| Sidney town, Kosciusko County..... | 34 | 34 | 0 | 0 | 0 | 0 | 0 | 0 | 1 | 33 |
| Silver Lake town, Kosciusko County..... | 366 | 361 | 1 | 2 | 1 | 0 | 1 | 0 | 3 | 359 |
| Simonton Lake CDP, Elkhart County..... | 1,853 | 1,705 | 81 | 5 | 28 | 0 | 17 | 17 | 55 | 1,676 |
| Sims CDP, Grant County..... | 68 | 66 | 0 | 0 | 0 | 0 | 2 | 0 | 3 | 65 |
| Smithville-Sanders CDP, Monroe County..... | 1,357 | 1,325 | 9 | 2 | 7 | 1 | 1 | 12 | 14 | 1,315 |
| Somerset CDP, Wabash County..... | 180 | 178 | 0 | 0 | 0 | 0 | 1 | 1 | 1 | 178 |
| Somerville town, Gibson County..... | 110 | 109 | 0 | 1 | 0 | 0 | 0 | 0 | 1 | 108 |
| South Bend city, St. Joseph County..... | 39,760 | 27,048 | 9,638 | 160 | 462 | 24 | 1,638 | 790 | 3,058 | 25,890 |
| South Haven CDP, Porter County..... | 1,829 | 1,704 | 48 | 3 | 4 | 0 | 46 | 24 | 135 | 1,628 |
| Southport city, Marion County..... | 696 | 673 | 6 | 1 | 6 | 0 | 7 | 3 | 14 | 667 |
| South Whitley town, Whitley County..... | 729 | 723 | 0 | 0 | 1 | 0 | 1 | 4 | 4 | 720 |
| Speedway town, Marion County..... | 5,550 | 4,291 | 945 | 15 | 85 | 2 | 152 | 60 | 268 | 4,188 |
| Spencer town, Owen County..... | 1,008 | 991 | 1 | 3 | 6 | 0 | 2 | 5 | 10 | 984 |
| Spiceland town, Henry County..... | 353 | 349 | 1 | 0 | 1 | 0 | 1 | 1 | 1 | 349 |
| Spring Grove town, Wayne County..... | 117 | 110 | 5 | 0 | 0 | 0 | 0 | 2 | 2 | 108 |
| Spring Hill town, Marion County..... | 55 | 46 | 9 | 0 | 0 | 0 | 0 | 0 | 0 | 46 |
| Spring Lake town, Hancock County..... | 95 | 92 | 0 | 1 | 0 | 0 | 1 | 1 | 1 | 92 |
| Springport town, Henry County..... | 61 | 59 | 0 | 0 | 0 | 0 | 0 | 2 | 0 | 59 |
| Spurgeon town, Pike County..... | 78 | 75 | 0 | 0 | 0 | 0 | 3 | 0 | 2 | 75 |
| Star City CDP, Pulaski County..... | 124 | 124 | 0 | 0 | 0 | 0 | 0 | 0 | 0 | 124 |
| State Line City town, Warren County..... | 60 | 60 | 0 | 0 | 0 | 0 | 0 | 0 | 0 | 60 |
| Staunton town, Clay County..... | 199 | 198 | 0 | 0 | 0 | 0 | 1 | 0 | 2 | 197 |
| Stilesville town, Hendricks County..... | 124 | 123 | 0 | 0 | 0 | 0 | 1 | 0 | 3 | 121 |
| Stinesville town, Monroe County..... | 95 | 94 | 0 | 0 | 0 | 1 | 0 | 0 | 1 | 93 |

Table 14.

Occupied Housing Units (Households) by Race and Hispanic or Latino Origin of Householder: 2010—Con.

[For information on confidentiality protection, nonsampling error, and definitions, see Selected Appendixes at <www.census.gov/prod/cen2010/cph-1-a.pdf>]

| State County Place | Total occupied housing units | Race of householder | | | | | | | House- holder Hispanic or Latino (of any race) | House- holder White alone, not Hispanic or Latino |
|---|---------------------------------------|---------------------|---------------------------------|---|-------|--|--------------------|-------------------------|--|--|
| | | One race | | | | | | | | |
| | | White | Black or African American | American Indian and Alaska Native | Asian | Native Hawaiian and Other Pacific Islander | Some Other Race | Two or More Races | | |
| PLACE—Con. | | | | | | | | | | |
| Stockwell CDP, Tippecanoe County..... | 192 | 188 | 0 | 1 | 0 | 0 | 2 | 1 | 3 | 187 |
| Straughn town, Henry County..... | 81 | 81 | 0 | 0 | 0 | 0 | 0 | 0 | 0 | 81 |
| Sullivan city, Sullivan County..... | 1,835 | 1,805 | 3 | 7 | 3 | 0 | 2 | 15 | 12 | 1,798 |
| Sulphur Springs town, Henry County..... | 151 | 150 | 0 | 0 | 0 | 0 | 0 | 1 | 0 | 150 |
| Summitville town, Madison County..... | 378 | 372 | 1 | 0 | 0 | 0 | 2 | 3 | 2 | 372 |
| Sunman town, Ripley County..... | 371 | 361 | 2 | 0 | 0 | 0 | 5 | 3 | 18 | 348 |
| Swayzee town, Grant County..... | 393 | 388 | 1 | 1 | 0 | 0 | 1 | 2 | 2 | 388 |
| Sweetser town, Grant County..... | 494 | 477 | 4 | 4 | 2 | 0 | 4 | 3 | 10 | 472 |
| Switz City town, Greene County..... | 123 | 121 | 1 | 1 | 0 | 0 | 0 | 0 | 2 | 119 |
| Syracuse town, Kosciusko County..... | 1,158 | 1,125 | 4 | 2 | 6 | 0 | 16 | 5 | 41 | 1,104 |
| Taylorsville CDP, Bartholomew County..... | 361 | 349 | 5 | 2 | 1 | 0 | 4 | 0 | 5 | 348 |
| Tecumseh CDP, Vigo County..... | 257 | 254 | 0 | 0 | 3 | 0 | 0 | 0 | 2 | 252 |
| Tell City city, Perry County..... | 3,224 | 3,168 | 9 | 7 | 22 | 2 | 4 | 12 | 19 | 3,154 |
| Tennyson town, Warrick County..... | 106 | 105 | 1 | 0 | 0 | 0 | 0 | 0 | 0 | 105 |
| Terre Haute city, Vigo County..... | 22,645 | 20,064 | 1,754 | 80 | 286 | 8 | 119 | 334 | 334 | 19,869 |
| Thorntown town, Boone County..... | 556 | 553 | 0 | 2 | 0 | 0 | 1 | 0 | 4 | 550 |
| Tipton city, Tipton County..... | 2,218 | 2,175 | 3 | 4 | 8 | 0 | 12 | 16 | 36 | 2,155 |
| Toad Hop CDP, Vigo County..... | 37 | 37 | 0 | 0 | 0 | 0 | 0 | 0 | 0 | 37 |
| Topeka town, LaGrange County..... | 421 | 409 | 0 | 0 | 3 | 0 | 6 | 3 | 11 | 404 |
| Town of Pines town, Porter County..... | 302 | 286 | 3 | 1 | 1 | 0 | 1 | 10 | 7 | 282 |
| Trafalgar town, Johnson County..... | 385 | 376 | 3 | 3 | 2 | 0 | 0 | 1 | 2 | 374 |
| Trail Creek town, LaPorte County..... | 885 | 831 | 41 | 3 | 1 | 0 | 4 | 5 | 12 | 825 |
| Tri-Lakes CDP, Whitley County..... | 621 | 611 | 1 | 2 | 1 | 0 | 0 | 6 | 4 | 608 |
| Troy town, Perry County..... | 163 | 162 | 0 | 0 | 0 | 0 | 0 | 1 | 1 | 161 |
| Ulen town, Boone County..... | 49 | 49 | 0 | 0 | 0 | 0 | 0 | 0 | 0 | 49 |
| Union City city, Randolph County..... | 1,477 | 1,381 | 8 | 3 | 0 | 0 | 75 | 10 | 96 | 1,362 |
| Uniondale town, Wells County..... | 119 | 117 | 1 | 0 | 1 | 0 | 0 | 0 | 2 | 116 |
| Universal town, Vermillion County..... | 151 | 150 | 0 | 0 | 0 | 0 | 0 | 1 | 2 | 148 |
| Upland town, Grant County..... | 872 | 849 | 6 | 3 | 7 | 0 | 4 | 3 | 8 | 844 |
| Utica town, Clark County..... | 328 | 303 | 14 | 2 | 3 | 0 | 3 | 3 | 6 | 301 |
| Vallonia CDP, Jackson County..... | 135 | 134 | 0 | 0 | 0 | 0 | 0 | 1 | 1 | 133 |
| Valparaiso city, Porter County..... | 12,610 | 11,663 | 329 | 37 | 244 | 4 | 182 | 151 | 589 | 11,299 |
| Van Bibber Lake CDP, Putnam County..... | 212 | 211 | 0 | 1 | 0 | 0 | 0 | 0 | 0 | 211 |
| Van Buren town, Grant County..... | 357 | 354 | 0 | 1 | 0 | 0 | 2 | 0 | 3 | 353 |
| Veedersburg town, Fountain County..... | 878 | 846 | 2 | 3 | 1 | 0 | 20 | 6 | 37 | 829 |
| Vera Cruz town, Wells County..... | 31 | 27 | 0 | 0 | 0 | 0 | 3 | 1 | 3 | 27 |
| Vernon town, Jennings County..... | 134 | 131 | 0 | 0 | 1 | 0 | 1 | 1 | 2 | 130 |
| Versailles town, Ripley County..... | 874 | 859 | 0 | 0 | 2 | 0 | 1 | 12 | 6 | 854 |
| Vevay town, Switzerland County..... | 725 | 710 | 4 | 0 | 3 | 0 | 1 | 7 | 3 | 709 |
| Vincennes city, Knox County..... | 7,407 | 7,123 | 142 | 14 | 39 | 1 | 34 | 54 | 86 | 7,074 |
| Wabash city, Wabash County..... | 4,465 | 4,342 | 13 | 39 | 15 | 0 | 16 | 40 | 57 | 4,303 |
| Wakarusa town, Elkhart County..... | 665 | 648 | 2 | 0 | 6 | 0 | 5 | 4 | 12 | 641 |
| Waldron CDP, Shelby County..... | 287 | 283 | 0 | 0 | 0 | 0 | 1 | 3 | 2 | 282 |
| Walkerton town, St. Joseph County..... | 763 | 738 | 5 | 4 | 2 | 0 | 8 | 6 | 21 | 728 |
| Wallace town, Fountain County..... | 52 | 52 | 0 | 0 | 0 | 0 | 0 | 0 | 0 | 52 |
| Walton town, Cass County..... | 408 | 386 | 1 | 1 | 0 | 0 | 14 | 6 | 27 | 374 |
| Wanatah town, LaPorte County..... | 436 | 429 | 0 | 1 | 1 | 1 | 1 | 3 | 9 | 421 |
| Warren town, Huntington County..... | 515 | 512 | 0 | 1 | 0 | 0 | 0 | 2 | 1 | 511 |
| Warren Park town, Marion County..... | 814 | 679 | 115 | 0 | 0 | 0 | 12 | 8 | 31 | 661 |
| Warsaw city, Kosciusko County..... | 5,461 | 5,025 | 73 | 25 | 117 | 2 | 160 | 59 | 362 | 4,847 |
| Washington city, Daviess County..... | 4,558 | 4,280 | 38 | 11 | 28 | 5 | 162 | 34 | 224 | 4,224 |
| Waterloo town, DeKalb County..... | 809 | 784 | 2 | 0 | 0 | 0 | 11 | 12 | 18 | 778 |
| Waveland town, Montgomery County..... | 169 | 167 | 0 | 1 | 0 | 0 | 0 | 1 | 2 | 166 |
| Waynetown town, Montgomery County..... | 391 | 384 | 2 | 0 | 0 | 0 | 2 | 3 | 6 | 381 |
| West Baden Springs town, Orange County... | 251 | 239 | 5 | 2 | 1 | 0 | 1 | 3 | 2 | 238 |
| West College Corner town, Union County.... | 274 | 265 | 2 | 2 | 0 | 1 | 0 | 4 | 0 | 265 |
| Westfield town, Hamilton County..... | 10,490 | 9,749 | 237 | 23 | 221 | 2 | 184 | 74 | 431 | 9,515 |
| West Harrison town, Dearborn County..... | 136 | 134 | 0 | 1 | 1 | 0 | 0 | 0 | 1 | 133 |
| West Lafayette city, Tippecanoe County..... | 11,945 | 9,332 | 334 | 18 | 1,986 | 1 | 94 | 180 | 401 | 9,050 |
| West Lebanon town, Warren County..... | 287 | 285 | 0 | 1 | 0 | 0 | 0 | 1 | 0 | 285 |
| Westphalia CDP, Knox County..... | 90 | 90 | 0 | 0 | 0 | 0 | 0 | 0 | 0 | 90 |
| West Point CDP, Tippecanoe County..... | 215 | 214 | 1 | 0 | 0 | 0 | 0 | 0 | 3 | 211 |
| Westport town, Decatur County..... | 548 | 540 | 0 | 2 | 0 | 0 | 0 | 6 | 1 | 539 |
| West Terre Haute town, Vigo County..... | 839 | 828 | 1 | 3 | 0 | 0 | 0 | 7 | 7 | 823 |
| Westville town, LaPorte County..... | 1,093 | 1,069 | 12 | 1 | 3 | 0 | 3 | 5 | 36 | 1,039 |
| Wheatfield town, Jasper County..... | 322 | 315 | 3 | 0 | 0 | 0 | 2 | 2 | 10 | 307 |
| Wheatland town, Knox County..... | 191 | 187 | 1 | 1 | 0 | 0 | 0 | 2 | 2 | 186 |
| Wheeler CDP, Porter County..... | 167 | 161 | 1 | 2 | 1 | 0 | 0 | 2 | 5 | 157 |
| Whiteland town, Johnson County..... | 1,468 | 1,438 | 4 | 3 | 8 | 2 | 5 | 8 | 20 | 1,423 |
| Whitestown town, Boone County..... | 1,053 | 966 | 29 | 1 | 38 | 0 | 7 | 12 | 30 | 947 |

Table 14.

Occupied Housing Units (Households) by Race and Hispanic or Latino Origin of Householder: 2010—Con.

[For information on confidentiality protection, nonsampling error, and definitions, see Selected Appendixes at <www.census.gov/prod/cen2010/cph-1-a.pdf>]

| State County Place | Total occupied housing units | Race of householder | | | | | | Two or More Races | House- holder Hispanic or Latino (of any race) | House- holder White alone, not Hispanic or Latino |
|---|---------------------------------------|---------------------|---------------------------------|---|-------|--|--------------------|-------------------------|--|--|
| | | One race | | | | | | | | |
| | | White | Black or African American | American Indian and Alaska Native | Asian | Native Hawaiian and Other Pacific Islander | Some Other Race | | | |
| PLACE—Con. | | | | | | | | | | |
| Whitewater town, Wayne County..... | 35 | 35 | 0 | 0 | 0 | 0 | 0 | 0 | 0 | 35 |
| Whiting city, Lake County..... | 1,899 | 1,565 | 53 | 9 | 11 | 0 | 228 | 33 | 569 | 1,260 |
| Wilkinson town, Hancock County..... | 176 | 175 | 0 | 0 | 0 | 0 | 0 | 1 | 2 | 173 |
| Williams CDP, Lawrence County..... | 116 | 111 | 0 | 1 | 1 | 0 | 0 | 3 | 1 | 110 |
| Williams Creek town, Marion County..... | 146 | 140 | 2 | 0 | 2 | 0 | 0 | 2 | 2 | 138 |
| Williamsport town, Warren County..... | 766 | 759 | 0 | 0 | 2 | 1 | 2 | 2 | 3 | 759 |
| Winamac town, Pulaski County..... | 1,028 | 1,013 | 1 | 2 | 3 | 0 | 1 | 8 | 11 | 1,005 |
| Winchester city, Randolph County..... | 2,051 | 1,993 | 5 | 17 | 6 | 0 | 16 | 14 | 26 | 1,983 |
| Windfall City town, Tipton County..... | 279 | 276 | 1 | 0 | 0 | 0 | 2 | 0 | 6 | 272 |
| Winfield town, Lake County..... | 1,427 | 1,289 | 51 | 3 | 42 | 0 | 30 | 12 | 103 | 1,226 |
| Wingate town, Montgomery County..... | 114 | 114 | 0 | 0 | 0 | 0 | 0 | 0 | 0 | 114 |
| Winona Lake town, Kosciusko County..... | 1,569 | 1,480 | 14 | 2 | 13 | 0 | 48 | 12 | 87 | 1,441 |
| Winslow town, Pike County..... | 333 | 329 | 1 | 0 | 0 | 0 | 1 | 2 | 2 | 328 |
| Wolcott town, White County..... | 385 | 374 | 1 | 0 | 0 | 0 | 2 | 8 | 4 | 373 |
| Wolcottville town..... | 369 | 358 | 2 | 6 | 1 | 0 | 2 | 0 | 2 | 358 |
| LaGrange County (part)..... | 182 | 177 | 0 | 4 | 1 | 0 | 0 | 0 | 0 | 177 |
| Noble County (part)..... | 187 | 181 | 2 | 2 | 0 | 0 | 2 | 0 | 2 | 181 |
| Woodburn city, Allen County..... | 585 | 578 | 0 | 1 | 1 | 1 | 3 | 1 | 6 | 575 |
| Woodlawn Heights town, Madison County.... | 34 | 34 | 0 | 0 | 0 | 0 | 0 | 0 | 1 | 33 |
| Worthington town, Greene County..... | 625 | 617 | 1 | 3 | 0 | 0 | 2 | 2 | 4 | 615 |
| Wynnedale town, Marion County..... | 96 | 60 | 35 | 0 | 1 | 0 | 0 | 0 | 0 | 60 |
| Yeoman town, Carroll County..... | 51 | 51 | 0 | 0 | 0 | 0 | 0 | 0 | 0 | 51 |
| Yorktown town, Delaware County..... | 3,648 | 3,534 | 42 | 4 | 47 | 1 | 5 | 15 | 24 | 3,517 |
| Zanesville town..... | 229 | 227 | 0 | 1 | 0 | 0 | 1 | 0 | 3 | 225 |
| Allen County (part)..... | 48 | 47 | 0 | 1 | 0 | 0 | 0 | 0 | 1 | 46 |
| Wells County (part)..... | 181 | 180 | 0 | 0 | 0 | 0 | 1 | 0 | 2 | 179 |
| Zionsville town, Boone County..... | 5,129 | 4,867 | 78 | 5 | 127 | 1 | 17 | 34 | 78 | 4,808 |

Table 15.

Land Area and Population Density: 2010

[For information on confidentiality protection, nonsampling error, and definitions, see Selected Appendixes at <www.census.gov/prod/cen2010/cph-1-a.pdf>]

| State County County Subdivision Place | Land area in square miles | Total population | | State County County Subdivision Place | Land area in square miles | Total population | |
|--|---------------------------------|------------------|----------------------------------|--|---------------------------------|------------------|----------------------------------|
| | | Number | Average per square mile | | | Number | Average per square mile |
| Indiana..... | 35,826.11 | 6,483,802 | 181.0 | Bartholomew County—Con. | | | |
| Adams County..... | 339.03 | 34,387 | 101.4 | Harrison township—Con. | | | |
| Blue Creek township..... | 24.30 | 1,440 | 59.3 | Columbus city (part)..... | 0.91 | 854 | 935.9 |
| French township..... | 23.86 | 1,083 | 45.4 | Haw Creek township..... | 37.09 | 3,905 | 105.3 |
| Hartford township..... | 24.00 | 872 | 36.3 | Hartsville town..... | 0.34 | 362 | 1,052.9 |
| Jefferson township..... | 24.10 | 1,089 | 45.2 | Hope town..... | 0.95 | 2,102 | 2,210.6 |
| Kirkland township..... | 24.21 | 929 | 38.4 | Jackson township..... | 20.62 | 949 | 46.0 |
| Monroe township..... | 36.34 | 4,858 | 133.7 | Ohio township..... | 19.75 | 1,787 | 90.5 |
| Berne city (part)..... | 0.96 | 1,476 | 1,541.3 | Rock Creek township..... | 26.58 | 1,424 | 53.6 |
| Monroe town (part)..... | 0.31 | 679 | 2,164.4 | Sand Creek township..... | 26.21 | 2,390 | 91.2 |
| Preble township..... | 23.85 | 1,069 | 44.8 | Elizabethtown town..... | 0.25 | 504 | 1,989.6 |
| Root township..... | 35.44 | 4,443 | 125.3 | Wayne township..... | 48.91 | 3,815 | 78.0 |
| Decatur city (part)..... | 1.53 | 1,633 | 1,070.1 | Columbus city (part)..... | 3.59 | 622 | 173.3 |
| St. Marys township..... | 24.57 | 1,308 | 53.2 | Jonesville town..... | 0.13 | 177 | 1,382.1 |
| Union township..... | 24.75 | 922 | 37.3 | Benton County..... | 406.42 | 8,854 | 21.8 |
| Wabash township..... | 36.13 | 6,223 | 172.2 | Bolivar township..... | 36.10 | 1,252 | 34.7 |
| Berne city (part)..... | 1.12 | 2,523 | 2,252.5 | Otterbein town (part)..... | 0.31 | 895 | 2,886.5 |
| Geneva town..... | 1.09 | 1,293 | 1,190.0 | Center township..... | 53.81 | 2,757 | 51.2 |
| Washington township..... | 37.49 | 10,151 | 270.8 | Fowler town..... | 1.40 | 2,317 | 1,658.8 |
| Decatur city (part)..... | 4.25 | 7,772 | 1,828.1 | Gilboa township..... | 35.94 | 250 | 7.0 |
| Monroe town (part)..... | 0.32 | 163 | 515.0 | Grant township..... | 35.93 | 1,056 | 29.4 |
| Allen County..... | 657.31 | 355,329 | 540.6 | Boswell town..... | 0.93 | 778 | 839.6 |
| Aboite township..... | 33.33 | 35,765 | 1,073.2 | Hickory Grove township..... | 28.90 | 409 | 14.2 |
| Fort Wayne city (part)..... | 12.39 | 25,597 | 2,066.1 | Ambia town..... | 0.15 | 239 | 1,615.0 |
| Adams township..... | 32.75 | 31,816 | 971.6 | Oak Grove township..... | 35.51 | 1,581 | 44.5 |
| Fort Wayne city (part)..... | 11.25 | 16,364 | 1,455.1 | Oxford town..... | 0.54 | 1,162 | 2,148.3 |
| New Haven city (part)..... | 8.13 | 13,556 | 1,666.6 | Parish Grove township..... | 45.42 | 241 | 5.3 |
| Cedar Creek township..... | 34.47 | 12,570 | 364.7 | Pine township..... | 35.66 | 330 | 9.3 |
| Grabill town..... | 0.60 | 1,053 | 1,748.0 | Richland township..... | 35.89 | 542 | 15.1 |
| Leo-Cedarville town..... | 3.71 | 3,603 | 970.3 | Earl Park town..... | 0.94 | 348 | 369.8 |
| Eel River township..... | 36.50 | 3,612 | 99.0 | Union township..... | 35.76 | 255 | 7.1 |
| Huntertown town (part)..... | 0.56 | 755 | 1,339.8 | York township..... | 27.49 | 181 | 6.6 |
| Jackson township..... | 25.50 | 504 | 19.8 | Blackford County..... | 165.08 | 12,766 | 77.3 |
| Jefferson township..... | 36.51 | 2,109 | 57.8 | Harrison township..... | 42.13 | 2,640 | 62.7 |
| New Haven city (part)..... | 0.93 | 253 | 271.1 | Montpelier city..... | 1.54 | 1,805 | 1,170.9 |
| Lafayette township..... | 34.55 | 3,354 | 97.1 | Jackson township..... | 45.56 | 1,354 | 29.7 |
| Zanesville town (part)..... | 0.29 | 127 | 439.4 | Dunkirk city (part)..... | 0.05 | 145 | 3,209.5 |
| Lake township..... | 35.73 | 2,301 | 64.4 | Licking township..... | 41.18 | 7,899 | 191.8 |
| Madison township..... | 36.58 | 1,771 | 48.4 | Hartford City city..... | 3.88 | 6,220 | 1,605.0 |
| Hoagland CDP (part)..... | 1.90 | 494 | 259.9 | Shamrock Lakes town..... | 0.26 | 231 | 878.0 |
| Marion township..... | 34.65 | 3,858 | 111.3 | Washington township..... | 36.22 | 873 | 24.1 |
| Hoagland CDP (part)..... | 1.50 | 327 | 218.4 | Boone County..... | 422.91 | 56,640 | 133.9 |
| Maumee township..... | 26.37 | 2,620 | 99.3 | Center township..... | 65.33 | 18,030 | 276.0 |
| Woodburn city..... | 0.93 | 1,520 | 1,633.0 | Lebanon city (part)..... | 14.13 | 15,657 | 1,108.1 |
| Milan township..... | 37.18 | 3,749 | 100.8 | Ulen town..... | 0.06 | 117 | 1,859.6 |
| Fort Wayne city (part)..... | 0.04 | 19 | 460.5 | Clinton township..... | 32.44 | 886 | 27.3 |
| Monroe township..... | 24.73 | 1,927 | 77.9 | Eagle township..... | 26.65 | 21,977 | 824.8 |
| Monroeville town..... | 0.74 | 1,235 | 1,659.2 | Whitestown town (part)..... | 2.03 | 1,015 | 499.4 |
| Perry township..... | 35.52 | 29,158 | 820.9 | Zionsville town (part)..... | 10.25 | 14,160 | 1,381.7 |
| Fort Wayne city (part)..... | 3.75 | 10,593 | 2,821.5 | Harrison township..... | 24.38 | 704 | 28.9 |
| Huntertown town (part)..... | 3.24 | 4,055 | 1,252.0 | Jackson township..... | 47.68 | 2,731 | 57.3 |
| Pleasant township..... | 35.12 | 3,312 | 94.3 | Advance town..... | 0.62 | 477 | 766.5 |
| Fort Wayne city (part)..... | 3.20 | 51 | 15.9 | Jamestown town (part)..... | 0.81 | 933 | 1,147.0 |
| St. Joseph township..... | 35.49 | 72,245 | 2,035.9 | Jefferson township..... | 46.47 | 1,464 | 31.5 |
| Fort Wayne city (part)..... | 24.05 | 65,766 | 2,734.6 | Marion township..... | 45.93 | 1,233 | 26.8 |
| New Haven city (part)..... | 0.80 | 985 | 1,231.1 | Perry township..... | 20.82 | 1,163 | 55.8 |
| Scipio township..... | 13.22 | 414 | 31.3 | Lebanon city (part)..... | 1.40 | 135 | 96.2 |
| Springfield township..... | 35.30 | 4,349 | 123.2 | Whitestown town (part)..... | 4.65 | 185 | 39.8 |
| Harlan CDP..... | 3.10 | 1,634 | 526.4 | Sugar Creek township..... | 33.57 | 2,243 | 66.8 |
| Washington township..... | 31.68 | 36,092 | 1,139.2 | Thorntown town..... | 0.60 | 1,520 | 2,522.3 |
| Fort Wayne city (part)..... | 21.37 | 32,921 | 1,540.8 | Union township..... | 25.11 | 2,357 | 93.9 |
| Wayne township..... | 42.13 | 103,803 | 2,464.0 | Washington township..... | 35.44 | 1,398 | 39.4 |
| Fort Wayne city (part)..... | 34.57 | 102,380 | 2,961.7 | Worth township..... | 19.09 | 2,454 | 128.5 |
| Bartholomew County..... | 406.91 | 76,794 | 188.7 | Lebanon city (part)..... | 0.02 | 0 | 0.0 |
| Camp Atterbury UT..... | 41.11 | 181 | 4.4 | Whitestown town (part)..... | 3.77 | 1,667 | 441.9 |
| Clay township..... | 23.15 | 3,271 | 141.3 | Zionsville town (part)..... | 0.01 | 0 | 0.0 |
| Columbus city (part)..... | 0.52 | 645 | 1,240.1 | Brown County..... | 311.98 | 15,242 | 48.9 |
| Clifty township..... | 22.85 | 1,004 | 43.9 | Hamblen township..... | 63.97 | 4,336 | 67.8 |
| Columbus township..... | 54.94 | 45,578 | 829.5 | Cordry Sweetwater Lakes CDP..... | 2.75 | 1,128 | 409.5 |
| Columbus city (part)..... | 20.71 | 41,940 | 2,025.5 | Jackson township..... | 61.39 | 4,002 | 65.2 |
| Flat Rock township..... | 31.09 | 1,574 | 50.6 | Van Buren township..... | 87.20 | 2,008 | 23.0 |
| Clifford town..... | 0.11 | 233 | 2,211.6 | Washington township..... | 99.42 | 4,896 | 49.2 |
| Columbus city (part)..... | 1.77 | 0 | 0.0 | Nashville town..... | 1.01 | 803 | 794.6 |
| German township..... | 31.23 | 7,093 | 227.1 | Carroll County..... | 372.22 | 20,155 | 54.1 |
| Columbus city (part)..... | 0.00 | 0 | 0.0 | Adams township..... | 25.67 | 516 | 20.1 |
| Edinburgh town (part)..... | 0.93 | 376 | 405.8 | Burlington township..... | 29.17 | 1,742 | 59.7 |
| Taylorsville CDP..... | 1.06 | 919 | 863.5 | | | | |
| Harrison township..... | 23.38 | 3,823 | 163.5 | | | | |

Table 15.

Land Area and Population Density: 2010—Con.

[For information on confidentiality protection, nonsampling error, and definitions, see Selected Appendixes at <www.census.gov/prod/cen2010/cph-1-a.pdf>]

| State County County Subdivision Place | Land area in square miles | Total population | | State County County Subdivision Place | Land area in square miles | Total population | |
|--|---------------------------------|------------------|----------------------------------|--|---------------------------------|------------------|----------------------------------|
| | | Number | Average per square mile | | | Number | Average per square mile |
| Carroll County—Con. | | | | Clay County—Con. | | | |
| Burlington township—Con. | | | | Jackson township..... | 35.09 | 2,739 | 78.1 |
| Burlington town..... | 0.60 | 603 | 1,011.9 | Brazil city (part)..... | 0.24 | 325 | 1,351.7 |
| Carrollton township..... | 29.58 | 598 | 20.2 | Lewis township..... | 44.05 | 1,464 | 33.2 |
| Clay township..... | 20.76 | 1,255 | 60.5 | Coalmont CDP..... | 1.50 | 402 | 267.8 |
| Deer Creek township..... | 43.70 | 4,571 | 104.6 | Perry township..... | 44.57 | 934 | 21.0 |
| Delphi city..... | 2.73 | 2,893 | 1,061.3 | Posey township..... | 35.04 | 4,063 | 116.0 |
| Democrat township..... | 29.72 | 885 | 29.8 | Brazil city (part)..... | 0.00 | 5 | 1,494.9 |
| Jackson township..... | 30.10 | 1,391 | 46.2 | Staunton town..... | 0.34 | 534 | 1,550.0 |
| Camden town..... | 0.26 | 611 | 2,340.0 | Sugar Ridge township..... | 27.72 | 939 | 33.9 |
| Jefferson township..... | 30.67 | 2,162 | 70.5 | Center Point town..... | 0.74 | 242 | 326.9 |
| Yeoman town..... | 0.12 | 139 | 1,141.7 | Van Buren township..... | 32.18 | 3,528 | 109.6 |
| Liberty township..... | 17.41 | 440 | 25.3 | Carbon town..... | 0.16 | 397 | 2,493.4 |
| Madison township..... | 20.87 | 433 | 20.8 | Harmony town..... | 0.74 | 656 | 880.6 |
| Monroe township..... | 24.04 | 2,797 | 116.3 | Knightsville town..... | 1.04 | 872 | 839.9 |
| Flora town..... | 1.06 | 2,036 | 1,924.1 | Washington township..... | 36.73 | 780 | 21.2 |
| Rock Creek township..... | 13.50 | 475 | 35.2 | | | | |
| Tippecanoe township..... | 27.21 | 2,341 | 86.0 | Clinton County..... | 405.07 | 33,224 | 82.0 |
| Washington township..... | 29.83 | 549 | 18.4 | Center township..... | 20.62 | 17,245 | 836.4 |
| Cass County..... | 412.15 | 38,966 | 94.5 | Frankfort city (part)..... | 6.07 | 16,422 | 2,705.2 |
| Adams township..... | 28.75 | 895 | 31.1 | Forest township..... | 26.43 | 760 | 28.8 |
| Bethlehem township..... | 35.31 | 795 | 22.5 | Jackson township..... | 43.45 | 1,173 | 27.0 |
| Boone township..... | 35.31 | 1,484 | 42.0 | Johnson township..... | 26.67 | 511 | 19.2 |
| Royal Center town..... | 0.60 | 861 | 1,445.8 | Kirklintown..... | 35.06 | 1,380 | 39.4 |
| Clay township..... | 19.93 | 2,817 | 141.4 | Kirklintown..... | 0.34 | 788 | 2,308.3 |
| Logansport city (part)..... | 0.41 | 512 | 1,238.0 | Madison township..... | 25.52 | 2,079 | 81.5 |
| Clinton township..... | 24.75 | 816 | 33.0 | Mulberry town..... | 0.59 | 1,254 | 2,127.4 |
| Logansport city (part)..... | 0.05 | 0 | 0.0 | Michigan township..... | 35.82 | 1,649 | 46.0 |
| Deer Creek township..... | 36.13 | 912 | 25.2 | Michigantown town..... | 0.26 | 467 | 1,767.0 |
| Eel township..... | 9.31 | 18,767 | 2,016.9 | Owen township..... | 24.98 | 930 | 37.2 |
| Logansport city (part)..... | 6.11 | 17,721 | 2,901.6 | Perry township..... | 33.13 | 1,459 | 44.0 |
| Harrison township..... | 35.41 | 802 | 22.6 | Coffax town..... | 0.36 | 691 | 1,901.7 |
| Jackson township..... | 30.01 | 2,876 | 95.8 | Ross township..... | 29.58 | 2,898 | 98.0 |
| Galveston town..... | 0.52 | 1,311 | 2,497.8 | Rossville town..... | 0.52 | 1,653 | 3,149.8 |
| Grisson AFB CDP (part)..... | 0.21 | 0 | 0.0 | Sugar Creek township..... | 25.84 | 450 | 17.4 |
| Jefferson township..... | 35.72 | 1,452 | 40.6 | Union township..... | 19.80 | 973 | 49.1 |
| Miami township..... | 19.87 | 1,292 | 65.0 | Warren township..... | 29.44 | 619 | 21.0 |
| Noble township..... | 26.00 | 1,960 | 75.4 | Washington township..... | 28.74 | 1,098 | 38.2 |
| Logansport city (part)..... | 0.42 | 157 | 377.3 | Frankfort city (part)..... | 0.24 | 0 | 0.0 |
| Tipton township..... | 40.50 | 2,490 | 61.5 | | | | |
| Onward town..... | 0.10 | 100 | 1,014.2 | Crawford County..... | 305.64 | 10,713 | 35.1 |
| Walton town..... | 0.43 | 1,049 | 2,460.8 | Boone township..... | 12.00 | 175 | 14.6 |
| Washington township..... | 35.17 | 1,608 | 45.7 | Alton town..... | 0.17 | 55 | 319.8 |
| Logansport city (part)..... | 1.76 | 6 | 3.4 | Jennings township..... | 44.92 | 1,436 | 32.0 |
| Clark County..... | 372.86 | 110,232 | 295.6 | Leavenworth town..... | 0.82 | 238 | 289.4 |
| Bethlehem township..... | 18.27 | 309 | 16.9 | Johnson township..... | 24.15 | 484 | 20.0 |
| Carr township..... | 26.36 | 3,452 | 130.9 | Liberty township..... | 21.51 | 1,990 | 92.5 |
| Charlestown township..... | 64.49 | 13,450 | 208.6 | Marengo town..... | 0.77 | 828 | 1,069.2 |
| Charlestown city (part)..... | 11.37 | 7,585 | 667.0 | Ohio township..... | 30.10 | 742 | 24.6 |
| Jeffersonville city (part)..... | 0.42 | 917 | 2,202.6 | Patoka township..... | 43.65 | 1,579 | 36.2 |
| Jeffersonville township..... | 26.57 | 59,062 | 2,223.0 | Sterling township..... | 48.41 | 1,635 | 33.8 |
| Clarksville town (part)..... | 8.42 | 19,128 | 2,272.4 | English town..... | 3.04 | 645 | 211.9 |
| Jeffersonville city (part)..... | 17.00 | 39,513 | 2,323.7 | Union township..... | 42.40 | 761 | 17.9 |
| Monroe township..... | 55.78 | 5,402 | 96.9 | Whiskey Run township..... | 38.51 | 1,911 | 49.6 |
| Henryville CDP..... | 2.85 | 1,905 | 669.1 | Milltown town (part)..... | 0.72 | 445 | 616.0 |
| Oregon township..... | 31.08 | 1,769 | 56.9 | | | | |
| Owen township..... | 17.07 | 958 | 56.1 | Daviess County..... | 429.49 | 31,648 | 73.7 |
| Silver Creek township..... | 16.72 | 11,858 | 709.3 | Barr township..... | 72.05 | 4,811 | 66.8 |
| Clarksville town (part)..... | 1.56 | 2,596 | 1,668.5 | Cannelburg town..... | 0.19 | 135 | 714.4 |
| Sellersburg town..... | 3.94 | 6,128 | 1,554.3 | Montgomery town..... | 0.24 | 343 | 1,420.5 |
| Union township..... | 20.85 | 3,507 | 168.2 | Bogard township..... | 36.44 | 1,473 | 40.4 |
| Memphis CDP..... | 2.60 | 695 | 267.5 | Elmore township..... | 34.98 | 1,113 | 31.8 |
| Utica township..... | 21.64 | 6,016 | 278.0 | Elnora town..... | 0.95 | 640 | 675.3 |
| Charlestown city (part)..... | 0.08 | 0 | 0.0 | Harrison township..... | 30.34 | 696 | 22.9 |
| Jeffersonville city (part)..... | 16.64 | 4,523 | 271.8 | Madison township..... | 36.64 | 2,840 | 77.5 |
| Utica town..... | 1.27 | 776 | 612.8 | Odon town..... | 0.95 | 1,354 | 1,419.7 |
| Washington township..... | 35.19 | 1,702 | 48.4 | Reeve township..... | 43.88 | 631 | 14.4 |
| New Washington CDP..... | 5.21 | 566 | 108.7 | Alfordsville town..... | 0.07 | 101 | 1,494.8 |
| Wood township..... | 38.83 | 2,747 | 70.7 | Steele township..... | 42.76 | 903 | 21.1 |
| Borden town..... | 1.39 | 808 | 580.6 | Plainville town..... | 0.35 | 476 | 1,356.9 |
| Clay County..... | 357.54 | 26,890 | 75.2 | Van Buren township..... | 30.22 | 2,552 | 84.5 |
| Brazil township..... | 6.46 | 8,471 | 1,311.0 | Raglesville CDP..... | 0.85 | 141 | 165.1 |
| Brazil city (part)..... | 2.70 | 7,577 | 2,806.4 | Veale township..... | 29.11 | 1,095 | 37.6 |
| Cass township..... | 12.00 | 347 | 28.9 | Washington township..... | 73.08 | 15,534 | 212.6 |
| Dick Johnson township..... | 21.46 | 1,453 | 67.7 | Washington city..... | 4.73 | 11,509 | 2,432.9 |
| Brazil city (part)..... | 0.08 | 5 | 60.0 | | | | |
| Harrison township..... | 62.24 | 2,172 | 34.9 | Dearborn County..... | 305.03 | 50,047 | 164.1 |
| Clay City town..... | 0.54 | 861 | 1,593.7 | Caesar Creek township..... | 11.94 | 238 | 19.9 |
| | | | | Center township..... | 10.75 | 5,318 | 494.6 |
| | | | | Aurora city (part)..... | 2.67 | 3,750 | 1,406.2 |
| | | | | Clay township..... | 25.25 | 2,966 | 117.5 |

Table 15.

Land Area and Population Density: 2010—Con.

[For information on confidentiality protection, nonsampling error, and definitions, see Selected Appendixes at <www.census.gov/prod/cen2010/cph-1-a.pdf>]

| State County County Subdivision Place | Land area in square miles | Total population | | State County County Subdivision Place | Land area in square miles | Total population | |
|--|---------------------------------|------------------|----------------------------------|--|---------------------------------|------------------|----------------------------------|
| | | Number | Average per square mile | | | Number | Average per square mile |
| Dearborn County—Con. | | | | Delaware County..... | 392.12 | 117,671 | 300.1 |
| Clay township—Con. | | | | Center township..... | 34.48 | 69,199 | 2,007.0 |
| Dillsboro town..... | 1.00 | 1,327 | 1,326.6 | Muncie city (part)..... | 24.77 | 67,184 | 2,712.3 |
| Harrison township..... | 16.99 | 3,204 | 188.5 | Delaware township..... | 29.30 | 3,603 | 123.0 |
| Bright CDP (part)..... | 4.56 | 1,830 | 401.3 | Albany town (part)..... | 0.99 | 1,718 | 1,729.9 |
| West Harrison town..... | 0.22 | 289 | 1,341.4 | Hamilton township..... | 29.70 | 7,206 | 242.6 |
| Hogan township..... | 15.38 | 1,178 | 76.6 | Eaton town (part)..... | 0.97 | 133 | 137.1 |
| Jackson township..... | 24.67 | 1,705 | 69.1 | Muncie city (part)..... | 0.27 | 43 | 156.4 |
| Kelso township..... | 25.62 | 2,341 | 91.4 | Harrison township..... | 42.30 | 3,377 | 79.8 |
| St. Leon town..... | 6.98 | 678 | 97.1 | Muncie city (part)..... | 0.28 | 170 | 607.7 |
| Lawrenceburg township..... | 23.46 | 10,985 | 468.3 | Yorktown town (part)..... | 0.01 | 0 | 0.0 |
| Aurora city (part)..... | 0.09 | 0 | 0.0 | Liberty township..... | 34.88 | 4,685 | 134.3 |
| Greendale city (part)..... | 5.49 | 4,470 | 814.5 | Muncie city (part)..... | 0.26 | 1 | 3.8 |
| Hidden Valley CDP (part)..... | 0.43 | 339 | 789.8 | Selma town..... | 0.91 | 866 | 952.4 |
| Lawrenceburg city..... | 4.94 | 5,042 | 1,020.4 | Monroe township..... | 30.27 | 3,729 | 123.2 |
| Logan township..... | 17.76 | 3,541 | 199.4 | Mount Pleasant township..... | 33.70 | 14,102 | 418.5 |
| Bright CDP (part)..... | 3.10 | 1,303 | 420.1 | Muncie city (part)..... | 1.61 | 2,687 | 1,669.5 |
| Manchester township..... | 45.48 | 3,215 | 70.7 | Yorktown town (part)..... | 8.76 | 9,405 | 1,073.1 |
| Miller township..... | 26.14 | 9,810 | 375.3 | Niles township..... | 29.49 | 1,360 | 46.1 |
| Bright CDP (part)..... | 4.89 | 2,560 | 523.9 | Albany town (part)..... | 0.70 | 243 | 346.0 |
| Greendale city (part)..... | 0.22 | 50 | 222.8 | Perry township..... | 28.25 | 1,511 | 53.5 |
| Hidden Valley CDP (part)..... | 3.71 | 5,048 | 1,361.0 | Salem township..... | 35.08 | 4,034 | 115.0 |
| Sparta township..... | 29.44 | 2,894 | 98.3 | Chesterfield town (part)..... | 0.07 | 1 | 13.5 |
| Moore's Hill town..... | 0.54 | 597 | 1,108.2 | Daleville town..... | 2.05 | 1,647 | 803.2 |
| Washington township..... | 13.57 | 1,431 | 105.4 | Union township..... | 29.34 | 2,838 | 96.7 |
| Aurora city (part)..... | 0.01 | 0 | 0.0 | Eaton town (part)..... | 2.73 | 1,672 | 612.9 |
| York township..... | 18.59 | 1,221 | 65.7 | Washington township..... | 35.34 | 2,027 | 57.4 |
| | | | | Gaston town..... | 0.35 | 871 | 2,483.5 |
| Decatur County..... | 372.57 | 25,740 | 69.1 | Dubois County..... | 427.27 | 41,889 | 98.0 |
| Adams township..... | 32.94 | 1,944 | 59.0 | Bainbridge township..... | 35.08 | 16,020 | 456.7 |
| Greensburg city (part)..... | 0.10 | 0 | 0.0 | Jasper city (part)..... | 12.64 | 14,456 | 1,143.9 |
| St. Paul town (part)..... | 0.19 | 615 | 3,197.9 | Boone township..... | 33.25 | 799 | 24.0 |
| Clay township..... | 50.65 | 1,287 | 25.4 | Jasper city (part)..... | 0.07 | 37 | 546.1 |
| Greensburg city (part)..... | 0.06 | 0 | 0.0 | Cass township..... | 38.54 | 2,115 | 54.9 |
| Clinton township..... | 22.47 | 513 | 22.8 | Holland town..... | 0.31 | 626 | 1,990.2 |
| Fugit township..... | 42.66 | 1,767 | 41.4 | Columbia township..... | 36.18 | 1,065 | 29.4 |
| Clarksburg CDP..... | 0.48 | 149 | 311.0 | Dubois CDP (part)..... | 0.38 | 50 | 131.7 |
| Lake Santee CDP (part)..... | 2.13 | 773 | 363.1 | Ferdinand township..... | 37.04 | 3,629 | 98.0 |
| Jackson township..... | 40.27 | 988 | 24.5 | Ferdinand town..... | 2.27 | 2,157 | 949.7 |
| Marion township..... | 55.48 | 1,638 | 29.5 | Hall township..... | 33.36 | 1,281 | 38.4 |
| Millhouse town..... | 1.01 | 127 | 125.8 | Harbison township..... | 37.55 | 1,588 | 42.3 |
| Saltcreek township..... | 29.86 | 1,179 | 39.5 | Dubois CDP (part)..... | 0.51 | 149 | 294.2 |
| New Point town..... | 0.22 | 331 | 1,521.9 | Jasper city (part)..... | 0.00 | 0 | 0.0 |
| Sandcreek township..... | 43.17 | 3,120 | 72.3 | Jackson township..... | 34.63 | 2,125 | 61.4 |
| Westport town..... | 1.32 | 1,379 | 1,044.9 | Jefferson township..... | 35.70 | 1,543 | 43.2 |
| Washington township..... | 55.07 | 13,304 | 241.6 | Birdseye town..... | 0.64 | 416 | 652.7 |
| Greensburg city (part)..... | 9.11 | 11,492 | 1,261.5 | Madison township..... | 34.97 | 2,696 | 77.1 |
| DeKalb County..... | 362.82 | 42,223 | 116.4 | Jasper city (part)..... | 0.39 | 545 | 1,380.0 |
| Butler township..... | 23.69 | 1,691 | 71.4 | Marion township..... | 31.71 | 1,501 | 47.3 |
| Concord township..... | 17.92 | 1,335 | 74.5 | Dubois CDP (part)..... | 0.69 | 289 | 420.9 |
| St. Joe town (part)..... | 0.27 | 460 | 1,723.7 | Patoka township..... | 39.26 | 7,527 | 191.7 |
| Fairfield township..... | 35.66 | 1,368 | 38.4 | Huntingburg city..... | 5.06 | 6,057 | 1,196.7 |
| Franklin township..... | 35.11 | 1,182 | 33.7 | | | | |
| Hamilton town (part)..... | 0.43 | 244 | 565.4 | Elkhart County..... | 463.17 | 197,559 | 426.5 |
| Grant township..... | 17.47 | 3,245 | 185.8 | Baugh township..... | 14.69 | 9,431 | 642.0 |
| Auburn city (part)..... | 0.01 | 0 | 0.0 | Elkhart city (part)..... | 0.19 | 4 | 20.8 |
| Waterloo town (part)..... | 1.69 | 2,211 | 1,310.7 | Benton township..... | 35.84 | 2,963 | 82.7 |
| Jackson township..... | 35.40 | 3,064 | 86.5 | Millersburg town (part)..... | 0.09 | 160 | 1,795.6 |
| Auburn city (part)..... | 0.86 | 263 | 307.6 | Cleveland township..... | 15.88 | 11,158 | 702.6 |
| Keyser township..... | 23.96 | 7,666 | 319.9 | Elkhart city (part)..... | 3.06 | 2,026 | 662.8 |
| Altona town..... | 0.22 | 197 | 906.4 | Clinton township..... | 35.73 | 4,624 | 129.4 |
| Auburn city (part)..... | 0.55 | 182 | 333.4 | Millersburg town (part)..... | 0.45 | 743 | 1,633.4 |
| Garrett city..... | 3.85 | 6,286 | 1,632.5 | Concord township..... | 36.15 | 54,167 | 1,498.4 |
| Newville township..... | 13.77 | 558 | 40.5 | Dunlap CDP..... | 4.90 | 6,235 | 1,272.3 |
| Richland township..... | 23.50 | 1,333 | 56.7 | Elkhart city (part)..... | 12.81 | 35,321 | 2,756.9 |
| Corunna town..... | 0.17 | 254 | 1,467.4 | Goshen city (part)..... | 0.89 | 1,121 | 1,262.2 |
| Smithfield township..... | 34.99 | 1,613 | 46.1 | Elkhart township..... | 35.04 | 36,487 | 1,041.2 |
| Ashley town (part)..... | 1.50 | 644 | 428.3 | Goshen city (part)..... | 15.10 | 30,592 | 2,025.5 |
| Waterloo town (part)..... | 0.05 | 31 | 595.6 | Harrison township..... | 35.74 | 4,435 | 124.1 |
| Spencer township..... | 17.95 | 1,233 | 68.7 | Goshen city (part)..... | 0.00 | 6 | 1,253.1 |
| St. Joe town (part)..... | 0.01 | 0 | 0.0 | Wakarusa town (part)..... | 0.35 | 21 | 59.7 |
| Stafford township..... | 14.77 | 283 | 19.2 | Jackson township..... | 36.29 | 4,288 | 118.1 |
| Troy township..... | 14.90 | 304 | 20.4 | New Paris CDP..... | 1.33 | 1,494 | 1,121.1 |
| Union township..... | 17.74 | 13,220 | 745.1 | Jefferson township..... | 34.88 | 9,688 | 277.7 |
| Auburn city (part)..... | 5.69 | 12,286 | 2,159.1 | Goshen city (part)..... | 0.23 | 0 | 0.0 |
| Wilmington township..... | 35.97 | 4,128 | 114.8 | Locke township..... | 17.78 | 3,913 | 220.0 |
| Butler city..... | 2.09 | 2,684 | 1,282.3 | Nappanee city (part)..... | 1.39 | 2,510 | 1,804.1 |
| | | | | Middlebury township..... | 35.50 | 8,498 | 239.4 |
| | | | | Middlebury town (part)..... | 3.74 | 3,412 | 911.1 |
| | | | | Olive township..... | 18.08 | 3,068 | 169.7 |

Table 15.

Land Area and Population Density: 2010—Con.

[For information on confidentiality protection, nonsampling error, and definitions, see Selected Appendixes at <www.census.gov/prod/cen2010/cph-1-a.pdf>]

| State County County Subdivision Place | Land area in square miles | Total population | | State County County Subdivision Place | Land area in square miles | Total population | |
|--|---------------------------------|------------------|----------------------------------|--|---------------------------------|------------------|----------------------------------|
| | | Number | Average per square mile | | | Number | Average per square mile |
| Elkhart County—Con. | | | | Franklin County—Con. | | | |
| Olive township—Con. | | | | Whitewater township..... | 34.98 | 2,684 | 76.7 |
| Wakarusa town (part)..... | 1.85 | 1,737 | 937.8 | New Trenton CDP..... | 0.44 | 252 | 571.1 |
| Osolo township..... | 25.00 | 28,032 | 1,121.3 | | | | |
| Elkhart city (part)..... | 7.39 | 13,598 | 1,839.5 | Fulton County..... | 368.39 | 20,836 | 56.6 |
| Simonton Lake CDP..... | 3.56 | 4,678 | 1,312.7 | Aubbeenaubee township..... | 34.49 | 1,448 | 42.0 |
| Union township..... | 35.92 | 6,134 | 170.7 | Henry township..... | 46.45 | 3,048 | 65.6 |
| Nappanee city (part)..... | 2.43 | 3,652 | 1,500.4 | Akron town..... | 0.46 | 1,167 | 2,553.2 |
| Washington township..... | 25.33 | 6,945 | 274.1 | Liberty township..... | 46.91 | 1,614 | 34.4 |
| Bristol town..... | 3.69 | 1,602 | 433.7 | Fulton town..... | 0.18 | 333 | 1,874.8 |
| York township..... | 25.31 | 3,728 | 147.3 | Newcastle township..... | 33.19 | 1,398 | 42.1 |
| Middlebury town (part)..... | 0.01 | 8 | 757.7 | Richland township..... | 37.48 | 1,181 | 31.5 |
| | | | | Rochester township..... | 82.57 | 10,181 | 123.3 |
| Fayette County..... | 215.01 | 24,277 | 112.9 | Rochester city..... | 4.69 | 6,218 | 1,325.6 |
| Columbia township..... | 21.42 | 993 | 46.4 | Union township..... | 40.55 | 1,397 | 34.4 |
| Connersville township..... | 32.71 | 12,282 | 375.5 | Kewanna town..... | 0.53 | 613 | 1,155.5 |
| Connersville city (part)..... | 4.44 | 8,619 | 1,940.6 | Wayne township..... | 46.74 | 569 | 12.2 |
| Fairview township..... | 18.57 | 347 | 18.7 | | | | |
| Glenwood town (part)..... | 0.01 | 17 | 1,733.5 | Gibson County..... | 487.49 | 33,503 | 68.7 |
| Harrison township..... | 27.38 | 6,450 | 235.6 | Barton township..... | 49.17 | 1,677 | 34.1 |
| Connersville city (part)..... | 3.30 | 4,862 | 1,471.9 | Mackey town..... | 0.09 | 106 | 1,228.0 |
| Jackson township..... | 27.39 | 1,524 | 55.6 | Somerville town (part)..... | 0.31 | 290 | 930.8 |
| Jennings township..... | 18.17 | 830 | 45.7 | Center township..... | 37.62 | 1,341 | 35.6 |
| Orange township..... | 21.14 | 736 | 34.8 | Francisco town..... | 0.50 | 469 | 946.6 |
| Glenwood town (part)..... | 0.03 | 59 | 1,819.9 | Columbia township..... | 30.49 | 3,830 | 125.6 |
| Posey township..... | 31.10 | 508 | 16.3 | Oakland City city..... | 1.13 | 2,429 | 2,148.0 |
| Waterloo township..... | 17.15 | 607 | 35.4 | Somerville town (part)..... | 0.00 | 3 | 896.0 |
| | | | | Johnson township..... | 40.53 | 4,094 | 101.0 |
| Floyd County..... | 147.93 | 74,578 | 504.1 | Haubstadt town..... | 0.70 | 1,577 | 2,240.1 |
| Franklin township..... | 23.40 | 1,499 | 64.1 | Montgomery township..... | 91.64 | 3,996 | 43.6 |
| Georgetown township..... | 26.63 | 9,632 | 361.7 | Owensville town..... | 0.59 | 1,284 | 2,181.0 |
| Georgetown town..... | 2.05 | 2,876 | 1,403.5 | Patoka township..... | 68.49 | 11,864 | 173.2 |
| Greenville township..... | 33.39 | 6,746 | 202.0 | Princeton city..... | 5.07 | 8,644 | 1,704.9 |
| Galena CDP..... | 2.67 | 1,818 | 680.8 | Union township..... | 50.31 | 4,197 | 83.4 |
| Greenville town..... | 0.78 | 595 | 763.1 | Fort Branch town..... | 1.10 | 2,771 | 2,526.0 |
| Lafayette township..... | 26.06 | 7,449 | 285.8 | Wabash township..... | 35.50 | 30 | 0.8 |
| New Albany township..... | 38.46 | 49,252 | 1,280.7 | Washington township..... | 36.34 | 785 | 21.6 |
| New Albany city..... | 14.94 | 36,372 | 2,434.8 | White River township..... | 47.40 | 1,689 | 35.6 |
| | | | | Hazleton town..... | 0.33 | 263 | 789.5 |
| Fountain County..... | 395.66 | 17,240 | 43.6 | Patoka town..... | 1.12 | 735 | 655.7 |
| Cain township..... | 39.93 | 1,142 | 28.6 | | | | |
| Hillsboro town..... | 0.31 | 538 | 1,717.9 | Grant County..... | 414.07 | 70,061 | 169.2 |
| Davis township..... | 23.54 | 682 | 29.0 | Center township..... | 24.93 | 23,406 | 938.7 |
| Fulton township..... | 30.36 | 622 | 20.5 | Gas City city (part)..... | 0.26 | 9 | 35.3 |
| Jackson township..... | 35.98 | 628 | 17.5 | Marion city (part)..... | 8.29 | 19,979 | 2,409.3 |
| Wallace town..... | 0.09 | 105 | 1,231.0 | Fairmount township..... | 30.43 | 4,239 | 139.3 |
| Logan township..... | 22.23 | 3,672 | 165.2 | Fairmount town..... | 1.58 | 2,954 | 1,866.4 |
| Attica city..... | 1.60 | 3,245 | 2,028.3 | Fowlerton town..... | 0.20 | 261 | 1,334.4 |
| Millcreek township..... | 42.71 | 1,406 | 32.9 | Franklin township..... | 36.06 | 7,211 | 200.0 |
| Kingman town..... | 0.82 | 511 | 624.9 | Herbst CDP (part)..... | 0.93 | 63 | 67.5 |
| Richland township..... | 51.94 | 950 | 18.3 | Marion city (part)..... | 4.13 | 5,687 | 1,378.0 |
| Mellott town..... | 0.17 | 197 | 1,152.8 | Sweetser town (part)..... | 0.34 | 259 | 769.8 |
| Newtown town..... | 0.50 | 256 | 507.5 | Green township..... | 27.74 | 500 | 18.0 |
| Shawnee township..... | 34.67 | 672 | 19.4 | Point Isabel CDP..... | 3.40 | 91 | 26.8 |
| Troy township..... | 43.86 | 3,711 | 84.6 | Jefferson township..... | 41.76 | 5,839 | 139.8 |
| Covington city..... | 1.18 | 2,645 | 2,249.3 | Gas City city (part)..... | 0.14 | 2 | 14.3 |
| Van Buren township..... | 37.48 | 2,972 | 79.3 | Matthews town..... | 0.35 | 596 | 1,691.4 |
| Veedersburg town..... | 2.72 | 2,180 | 802.5 | Upland town..... | 3.14 | 3,845 | 1,225.2 |
| Wabash township..... | 32.96 | 783 | 23.8 | Liberty township..... | 42.19 | 1,028 | 24.4 |
| | | | | Marion city (part)..... | 0.01 | 0 | 0.0 |
| Franklin County..... | 384.43 | 23,087 | 60.1 | Mill township..... | 23.18 | 10,882 | 469.5 |
| Bath township..... | 18.46 | 369 | 20.0 | Gas City city (part)..... | 3.91 | 5,954 | 1,523.9 |
| Blooming Grove township..... | 21.49 | 1,154 | 53.7 | Jonesboro city..... | 0.89 | 1,756 | 1,971.6 |
| Brookville township..... | 64.25 | 5,773 | 89.8 | Marion city (part)..... | 0.08 | 131 | 1,658.5 |
| Brookville town..... | 1.50 | 2,596 | 1,732.5 | Monroe township..... | 35.51 | 1,677 | 47.2 |
| Butler township..... | 30.28 | 1,318 | 43.5 | Gas City city (part)..... | 0.25 | 0 | 0.0 |
| Fairfield township..... | 13.31 | 537 | 40.4 | Marion city (part)..... | 0.59 | 94 | 158.0 |
| Highland township..... | 30.33 | 1,412 | 46.6 | Pleasant township..... | 34.83 | 6,797 | 195.1 |
| Cedar Grove town..... | 0.15 | 156 | 1,040.3 | Jalapa CDP..... | 3.18 | 171 | 53.8 |
| Laurel township..... | 31.50 | 1,634 | 51.9 | Marion city (part)..... | 1.46 | 2,791 | 1,911.5 |
| Laurel town..... | 0.24 | 512 | 2,122.1 | Sweetser town (part)..... | 0.64 | 970 | 1,504.0 |
| Metamora township..... | 19.43 | 974 | 50.1 | Richland township..... | 23.75 | 966 | 40.7 |
| Metamora CDP..... | 0.34 | 188 | 559.9 | Converse town (part)..... | 0.17 | 272 | 1,620.4 |
| Posey township..... | 18.09 | 1,051 | 58.1 | Mier CDP..... | 0.24 | 78 | 326.0 |
| Ray township..... | 39.61 | 4,021 | 101.5 | Sweetser town (part)..... | 0.03 | 0 | 0.0 |
| Batesville city (part)..... | 1.84 | 1,639 | 888.9 | Sims township..... | 24.08 | 1,779 | 73.9 |
| Oldenburg town..... | 0.43 | 674 | 1,554.3 | Herbst CDP (part)..... | 0.37 | 49 | 131.9 |
| Salt Creek township..... | 27.14 | 1,004 | 37.0 | Sims CDP..... | 1.00 | 156 | 156.3 |
| Lake Santee CDP (part)..... | 0.34 | 47 | 139.1 | Swayzee town..... | 0.47 | 981 | 2,093.4 |
| Springfield township..... | 35.57 | 1,156 | 32.5 | Van Buren township..... | 35.48 | 1,934 | 54.5 |
| Mount Carmel town..... | 0.05 | 86 | 1,895.6 | Landess CDP (part)..... | 0.75 | 103 | 136.5 |

Table 15.

Land Area and Population Density: 2010—Con.

[For information on confidentiality protection, nonsampling error, and definitions, see Selected Appendixes at <www.census.gov/prod/cen2010/cph-1-a.pdf>]

| State County County Subdivision Place | Land area in square miles | Total population | | State County County Subdivision Place | Land area in square miles | Total population | |
|--|---------------------------------|------------------|----------------------------------|--|---------------------------------|------------------|----------------------------------|
| | | Number | Average per square mile | | | Number | Average per square mile |
| Grant County—Con. | | | | Harrison County..... | 484.52 | 39,364 | 81.2 |
| Van Buren township—Con. | | | | Blue River township..... | 38.44 | 2,064 | 53.7 |
| Van Buren town..... | 0.58 | 864 | 1,479.9 | Milltown town (part)..... | 0.65 | 361 | 558.7 |
| Washington township..... | 34.14 | 3,803 | 111.4 | Boone township..... | 47.31 | 1,391 | 29.4 |
| Landess CDP (part)..... | 0.64 | 85 | 133.3 | Laconia town..... | 0.05 | 50 | 1,007.4 |
| Marion city (part)..... | 1.14 | 1,266 | 1,107.2 | Franklin township..... | 34.89 | 4,104 | 117.6 |
| | | | | Lanesville town..... | 0.52 | 564 | 1,078.6 |
| Greene County..... | 542.49 | 33,165 | 61.1 | Harrison township..... | 101.33 | 12,484 | 123.2 |
| Beech Creek township..... | 47.40 | 2,595 | 54.7 | Corydon town..... | 1.65 | 3,122 | 1,892.8 |
| Cass township..... | 17.62 | 358 | 20.3 | Heth township..... | 33.62 | 1,278 | 38.0 |
| Newberry town..... | 0.49 | 193 | 391.5 | Mauckport town..... | 0.19 | 81 | 428.7 |
| Center township..... | 48.20 | 3,535 | 73.3 | Jackson township..... | 36.16 | 6,042 | 167.1 |
| Fairplay township..... | 25.85 | 575 | 22.2 | Crandall town..... | 0.10 | 152 | 1,492.4 |
| Switz City town (part)..... | 0.11 | 131 | 1,158.7 | New Salisbury CDP..... | 1.98 | 613 | 310.0 |
| Grant township..... | 24.59 | 739 | 30.1 | Morgan township..... | 35.72 | 4,153 | 116.3 |
| Switz City town (part)..... | 0.11 | 162 | 1,445.2 | Palmyra town..... | 1.24 | 930 | 751.2 |
| Highland township..... | 32.47 | 718 | 22.1 | Posey township..... | 39.67 | 2,909 | 73.3 |
| Jackson township..... | 48.99 | 1,947 | 39.7 | Elizabeth town..... | 0.17 | 162 | 979.7 |
| Owensburg CDP..... | 5.92 | 406 | 68.6 | Spencer township..... | 38.33 | 1,855 | 48.4 |
| Jefferson township..... | 32.41 | 2,094 | 64.6 | Milltown town (part)..... | 0.04 | 12 | 273.9 |
| Worthington town..... | 0.81 | 1,463 | 1,810.4 | Taylor township..... | 28.09 | 781 | 27.8 |
| Richland township..... | 42.79 | 5,019 | 117.3 | Washington township..... | 20.77 | 522 | 25.1 |
| Bloomfield town..... | 1.38 | 2,405 | 1,746.5 | New Amsterdam town..... | 0.08 | 27 | 335.6 |
| Smith township..... | 29.81 | 383 | 12.8 | Webster township..... | 30.21 | 1,781 | 59.0 |
| Stafford township..... | 35.82 | 448 | 12.5 | New Middletown town..... | 0.04 | 93 | 2,261.7 |
| Stockton township..... | 36.06 | 8,447 | 234.3 | | | | |
| Linton city..... | 3.02 | 5,413 | 1,791.5 | Hendricks County..... | 406.91 | 145,448 | 357.4 |
| Taylor township..... | 42.27 | 1,200 | 28.4 | Brown township..... | 25.17 | 11,593 | 460.6 |
| Scotland CDP..... | 0.58 | 134 | 232.5 | Brownsburg town (part)..... | 1.77 | 3,181 | 1,793.6 |
| Washington township..... | 42.53 | 1,186 | 27.9 | Pittsboro town (part)..... | 0.02 | 0 | 0.0 |
| Lyons town..... | 0.87 | 742 | 856.4 | Center township..... | 46.00 | 12,167 | 264.5 |
| Wright township..... | 35.68 | 3,921 | 109.9 | Danville town (part)..... | 6.63 | 8,993 | 1,356.7 |
| Jasonville city..... | 1.31 | 2,222 | 1,697.3 | Clay township..... | 26.39 | 2,256 | 85.5 |
| | | | | Amo town..... | 0.63 | 401 | 633.8 |
| Hamilton County..... | 394.27 | 274,569 | 696.4 | Coatesville town..... | 0.65 | 523 | 800.4 |
| Adams township..... | 48.27 | 4,858 | 100.6 | Eel River township..... | 42.41 | 1,662 | 39.2 |
| Sheridan town..... | 2.14 | 2,665 | 1,247.0 | Jamestown town (part)..... | 0.06 | 25 | 401.5 |
| Clay township..... | 49.09 | 83,293 | 1,696.8 | North Salem town..... | 0.26 | 518 | 1,991.9 |
| Carmel city (part)..... | 47.39 | 78,591 | 1,658.4 | Franklin township..... | 26.34 | 1,297 | 49.2 |
| Delaware township..... | 15.22 | 30,617 | 2,011.7 | Stilesville town..... | 0.37 | 316 | 847.5 |
| Fishers town (part)..... | 12.60 | 28,554 | 2,267.0 | Guilford township..... | 35.66 | 27,844 | 780.8 |
| Noblesville city (part)..... | 0.31 | 560 | 1,821.8 | Plainfield town (part)..... | 17.87 | 22,754 | 1,273.2 |
| Fall Creek township..... | 33.67 | 51,613 | 1,532.8 | Liberty township..... | 49.25 | 5,772 | 117.2 |
| Fishers town (part)..... | 20.99 | 48,240 | 2,298.2 | Clayton town..... | 0.76 | 972 | 1,274.6 |
| Fortville town (part)..... | 0.00 | 0 | 0.0 | Plainfield town (part)..... | 0.49 | 369 | 759.6 |
| Noblesville city (part)..... | 4.32 | 901 | 208.5 | Lincoln township..... | 23.70 | 28,665 | 1,209.3 |
| Jackson township..... | 54.82 | 10,368 | 189.1 | Brownsburg town (part)..... | 9.04 | 17,877 | 1,977.4 |
| Arcadia town..... | 0.56 | 1,666 | 2,987.3 | Marion township..... | 38.54 | 1,402 | 36.4 |
| Atlanta town..... | 0.30 | 725 | 2,404.3 | Middle township..... | 31.07 | 6,170 | 198.6 |
| Cicero town..... | 1.71 | 4,812 | 2,817.3 | Brownsburg town (part)..... | 0.26 | 227 | 866.7 |
| Noblesville township..... | 46.82 | 50,564 | 1,079.9 | Pittsboro town (part)..... | 2.93 | 2,928 | 998.1 |
| Carmel city (part)..... | 0.00 | 0 | 0.0 | Union township..... | 24.05 | 1,856 | 77.2 |
| Noblesville city (part)..... | 24.28 | 44,882 | 1,848.4 | Lizton town..... | 0.57 | 488 | 850.6 |
| Westfield town (part)..... | 0.01 | 0 | 0.0 | Washington township..... | 38.33 | 44,764 | 1,168.0 |
| Washington township..... | 55.68 | 32,884 | 590.6 | Avon town..... | 14.24 | 12,446 | 874.0 |
| Carmel city (part)..... | 0.07 | 600 | 8,466.2 | Danville town (part)..... | 0.30 | 8 | 26.6 |
| Westfield town (part)..... | 26.83 | 30,068 | 1,120.9 | Plainfield town (part)..... | 3.92 | 4,508 | 1,151.0 |
| Wayne township..... | 35.09 | 7,886 | 224.8 | | | | |
| Noblesville city (part)..... | 2.46 | 5,626 | 2,283.6 | Henry County..... | 391.88 | 49,462 | 126.2 |
| White River township..... | 55.60 | 2,486 | 44.7 | Blue River township..... | 21.98 | 1,224 | 55.7 |
| | | | | Mooreland town..... | 0.14 | 375 | 2,609.2 |
| Hancock County..... | 306.02 | 70,002 | 228.8 | Dudley township..... | 30.81 | 1,041 | 33.8 |
| Blue River township..... | 29.75 | 1,417 | 47.6 | Straughn town..... | 0.14 | 222 | 1,576.8 |
| Brandywine township..... | 24.23 | 2,392 | 98.7 | Fall Creek township..... | 30.42 | 4,612 | 151.6 |
| Greenfield city (part)..... | 0.16 | 15 | 91.2 | Middletown town..... | 1.16 | 2,322 | 2,008.1 |
| Brown township..... | 30.76 | 2,571 | 83.6 | Franklin township..... | 28.48 | 1,157 | 40.6 |
| Shirley town (part)..... | 0.26 | 633 | 2,389.7 | Lewisville town..... | 0.25 | 366 | 1,443.8 |
| Wilkinson town..... | 0.23 | 449 | 1,934.6 | New Castle city (part)..... | 0.03 | 0 | 0.0 |
| Buck Creek township..... | 35.93 | 8,430 | 234.6 | Greensboro township..... | 25.54 | 1,728 | 67.6 |
| Cumberland town (part)..... | 1.07 | 1,939 | 1,808.8 | Greensboro town..... | 0.11 | 143 | 1,300.0 |
| Center township..... | 53.00 | 25,819 | 487.2 | Kennard town..... | 0.42 | 471 | 1,119.2 |
| Greenfield city (part)..... | 12.39 | 20,587 | 1,662.1 | Shirley town (part)..... | 0.08 | 197 | 2,482.2 |
| Green township..... | 30.24 | 1,662 | 55.0 | Harrison township..... | 35.60 | 1,352 | 38.0 |
| Jackson township..... | 35.54 | 1,786 | 50.2 | Cadiz town..... | 0.16 | 150 | 940.2 |
| Sugar Creek township..... | 35.30 | 14,920 | 422.7 | Henry township..... | 36.38 | 22,560 | 620.1 |
| Cumberland town (part)..... | 0.27 | 633 | 2,336.0 | New Castle city (part)..... | 7.27 | 18,114 | 2,492.3 |
| New Palestine town..... | 1.09 | 2,055 | 1,881.8 | Jefferson township..... | 28.29 | 1,504 | 53.2 |
| Spring Lake town..... | 0.15 | 218 | 1,428.1 | Sulphur Springs town..... | 0.69 | 399 | 575.6 |
| Vernon township..... | 31.26 | 11,005 | 352.1 | Liberty township..... | 40.79 | 1,455 | 35.7 |
| Fortville town (part)..... | 2.97 | 3,929 | 1,321.0 | Prairie township..... | 39.74 | 5,517 | 138.8 |
| McCordsville town..... | 4.70 | 4,797 | 1,020.4 | Mount Summit town..... | 0.19 | 352 | 1,865.0 |

Table 15.

Land Area and Population Density: 2010—Con.

[For information on confidentiality protection, nonsampling error, and definitions, see Selected Appendixes at <www.census.gov/prod/cen2010/cph-1-a.pdf>]

| State County County Subdivision Place | Land area in square miles | Total population | | State County County Subdivision Place | Land area in square miles | Total population | |
|--|---------------------------------|------------------|----------------------------------|--|---------------------------------|------------------|----------------------------------|
| | | Number | Average per square mile | | | Number | Average per square mile |
| Henry County—Con. | | | | Jasper County..... | 559.62 | 33,478 | 59.8 |
| Prairie township—Con. | | | | Barkley township..... | 59.90 | 900 | 15.0 |
| Springport town..... | 0.12 | 149 | 1,239.9 | Carpenter township..... | 52.29 | 1,953 | 37.4 |
| Spiceland township..... | 22.22 | 2,279 | 102.5 | Remington town..... | 1.02 | 1,185 | 1,163.9 |
| Dunreith town..... | 0.13 | 177 | 1,386.7 | Gillam township..... | 38.23 | 640 | 16.7 |
| Spiceland town..... | 0.50 | 890 | 1,770.0 | Hanging Grove township..... | 29.91 | 230 | 7.7 |
| Stoney Creek township..... | 19.31 | 817 | 42.3 | Jordan township..... | 37.44 | 355 | 9.5 |
| Blountsville town..... | 0.11 | 134 | 1,193.6 | Kankakee township..... | 25.27 | 988 | 39.1 |
| Wayne township..... | 32.31 | 4,216 | 130.5 | Keener township..... | 48.11 | 10,110 | 210.1 |
| Knightstown town..... | 1.03 | 2,182 | 2,120.1 | De Motte town..... | 3.61 | 3,814 | 1,056.8 |
| Howard County..... | 293.06 | 82,752 | 282.4 | Roselawn CDP (part)..... | 1.97 | 1,490 | 754.5 |
| Center township..... | 25.65 | 45,275 | 1,764.9 | Marion township..... | 52.51 | 7,571 | 144.2 |
| Kokomo city (part)..... | 15.78 | 40,497 | 2,565.6 | Collegeville CDP..... | 1.13 | 330 | 291.4 |
| Clay township..... | 28.70 | 3,885 | 135.4 | Rensselaer city..... | 3.80 | 5,859 | 1,541.8 |
| Kokomo city (part)..... | 0.15 | 97 | 659.9 | Milroy township..... | 23.76 | 276 | 11.6 |
| Ervin township..... | 42.24 | 2,227 | 52.7 | Newton township..... | 34.35 | 811 | 23.6 |
| Harrison township..... | 21.68 | 9,489 | 437.8 | Union township..... | 56.41 | 1,586 | 28.1 |
| Kokomo city (part)..... | 1.14 | 2,820 | 2,480.1 | Walker township..... | 58.09 | 3,663 | 63.1 |
| Honey Creek township..... | 14.72 | 2,109 | 143.3 | Wheatfield township..... | 43.36 | 4,395 | 101.4 |
| Russiaville town..... | 0.81 | 1,094 | 1,356.9 | Wheatfield town..... | 0.56 | 853 | 1,529.6 |
| Howard township..... | 29.65 | 2,579 | 87.0 | Jay County..... | 383.91 | 21,253 | 55.4 |
| Kokomo city (part)..... | 0.44 | 0 | 0.0 | Bearcreek township..... | 36.23 | 1,578 | 43.6 |
| Jackson township..... | 23.49 | 596 | 25.4 | Bryant town..... | 0.30 | 252 | 828.8 |
| Liberty township..... | 31.53 | 4,862 | 154.2 | Greene township..... | 35.25 | 989 | 28.1 |
| Greentown town..... | 1.37 | 2,415 | 1,768.4 | Jackson township..... | 36.34 | 965 | 26.6 |
| Monroe township..... | 19.20 | 1,407 | 73.3 | Jefferson township..... | 35.13 | 770 | 21.9 |
| Taylor township..... | 30.40 | 9,294 | 305.7 | Knox township..... | 23.70 | 503 | 21.2 |
| Indian Heights CDP..... | 0.83 | 3,011 | 3,620.7 | Madison township..... | 30.82 | 656 | 21.3 |
| Kokomo city (part)..... | 0.99 | 2,054 | 2,070.9 | Salamonia town..... | 0.37 | 157 | 428.7 |
| Union township..... | 25.80 | 1,029 | 39.9 | Noble township..... | 31.13 | 640 | 20.6 |
| Huntington County..... | 382.65 | 37,124 | 97.0 | Penn township..... | 30.19 | 1,239 | 41.0 |
| Clear Creek township..... | 35.67 | 1,928 | 54.1 | Pennville town..... | 0.50 | 701 | 1,390.9 |
| Dallas township..... | 22.67 | 2,114 | 93.2 | Pike township..... | 37.27 | 899 | 24.1 |
| Andrews town..... | 0.65 | 1,149 | 1,780.2 | Richland township..... | 27.23 | 4,518 | 165.9 |
| Huntington township..... | 36.46 | 20,837 | 571.5 | Dunkirk city (part)..... | 1.21 | 2,217 | 1,829.9 |
| Huntington city (part)..... | 8.62 | 17,391 | 2,017.3 | Redkey town..... | 0.94 | 1,353 | 1,446.0 |
| Jackson township..... | 36.41 | 4,043 | 111.0 | Wabash township..... | 23.46 | 578 | 24.6 |
| Roanoke town..... | 1.20 | 1,722 | 1,438.5 | Wayne township..... | 37.14 | 7,918 | 213.2 |
| Jefferson township..... | 35.94 | 757 | 21.1 | Portland city..... | 4.65 | 6,223 | 1,338.0 |
| Mount Etna town (part)..... | 0.04 | 30 | 836.2 | Jefferson County..... | 360.63 | 32,428 | 89.9 |
| Lancaster township..... | 35.63 | 1,150 | 32.3 | Graham township..... | 42.09 | 1,668 | 39.6 |
| Mount Etna town (part)..... | 0.03 | 48 | 1,582.1 | Deputy CDP..... | 0.07 | 86 | 1,166.2 |
| Polk township..... | 22.76 | 449 | 19.7 | Hanover township..... | 18.73 | 5,366 | 286.5 |
| Mount Etna town (part)..... | 0.01 | 14 | 1,662.9 | Hanover town..... | 2.31 | 3,546 | 1,536.5 |
| Rock Creek township..... | 36.41 | 1,350 | 37.1 | Lancaster township..... | 32.18 | 1,511 | 47.0 |
| Markle town (part)..... | 0.49 | 645 | 1,325.9 | Dupont town..... | 1.02 | 339 | 332.8 |
| Salamonie township..... | 36.30 | 2,049 | 56.4 | Madison township..... | 57.41 | 17,415 | 303.4 |
| Warren town..... | 1.14 | 1,239 | 1,084.1 | Madison city..... | 8.57 | 11,967 | 1,395.6 |
| Union township..... | 35.72 | 1,235 | 34.6 | Milton township..... | 34.58 | 896 | 25.9 |
| Huntington city (part)..... | 0.09 | 0 | 0.0 | Brooksbury town..... | 0.10 | 81 | 797.2 |
| Markle town (part)..... | 0.20 | 2 | 9.9 | Monroe township..... | 36.60 | 374 | 10.2 |
| Warren township..... | 24.32 | 672 | 27.6 | Republican township..... | 27.44 | 1,599 | 58.3 |
| Wayne township..... | 24.36 | 540 | 22.2 | Kent CDP..... | 0.10 | 70 | 675.9 |
| Mount Etna town (part)..... | 0.01 | 2 | 273.3 | Saluda township..... | 37.35 | 1,370 | 36.7 |
| Jackson County..... | 509.31 | 42,376 | 83.2 | Shelby township..... | 48.33 | 1,133 | 23.4 |
| Brownstown township..... | 62.72 | 5,552 | 88.5 | Canaan CDP..... | 0.31 | 90 | 291.2 |
| Brownstown town..... | 1.59 | 2,947 | 1,855.7 | Smyrna township..... | 25.93 | 1,096 | 42.3 |
| Vallonia CDP (part)..... | 0.05 | 15 | 286.5 | Jennings County..... | 376.58 | 28,525 | 75.7 |
| Carr township..... | 41.32 | 1,510 | 36.5 | Bigger township..... | 30.69 | 726 | 23.7 |
| Medora town..... | 0.33 | 693 | 2,105.8 | Campbell township..... | 32.06 | 1,191 | 37.1 |
| Driftwood township..... | 27.66 | 860 | 31.1 | Butterville CDP..... | 0.38 | 282 | 745.1 |
| Vallonia CDP (part)..... | 0.71 | 321 | 452.7 | Center township..... | 25.20 | 8,894 | 353.0 |
| Grassy Fork township..... | 39.67 | 668 | 16.8 | North Vernon city (part)..... | 6.61 | 6,726 | 1,018.0 |
| Hamilton township..... | 62.58 | 1,660 | 26.5 | Columbia township..... | 39.48 | 868 | 22.0 |
| Jackson township..... | 34.44 | 20,042 | 581.9 | Geneva township..... | 55.89 | 7,584 | 135.7 |
| Seymour city (part)..... | 10.13 | 16,222 | 1,601.2 | Country Squire Lakes CDP..... | 2.56 | 3,571 | 1,393.7 |
| Owen township..... | 54.47 | 1,572 | 28.9 | Scipio CDP..... | 1.15 | 153 | 133.3 |
| Pershing township..... | 30.66 | 1,394 | 45.5 | Lovett township..... | 29.45 | 1,160 | 39.4 |
| Freetown CDP..... | 0.72 | 385 | 531.6 | Marion township..... | 32.99 | 1,117 | 33.9 |
| Redding township..... | 34.06 | 4,233 | 124.3 | Montgomery township..... | 20.21 | 978 | 48.4 |
| Seymour city (part)..... | 1.29 | 1,281 | 992.1 | Sand Creek township..... | 27.72 | 872 | 31.5 |
| Salt Creek township..... | 42.83 | 344 | 8.0 | Spencer township..... | 48.91 | 2,326 | 47.6 |
| Vernon township..... | 43.03 | 3,419 | 79.5 | Hayden CDP..... | 2.47 | 521 | 210.6 |
| Crothersville town..... | 1.14 | 1,591 | 1,393.4 | Vernon township..... | 33.98 | 2,809 | 82.7 |
| Washington township..... | 35.86 | 1,122 | 31.3 | North Vernon city (part)..... | 0.01 | 2 | 164.9 |
| | | | | Vernon town..... | 0.24 | 318 | 1,337.7 |

Table 15.

Land Area and Population Density: 2010—Con.

[For information on confidentiality protection, nonsampling error, and definitions, see Selected Appendixes at <www.census.gov/prod/cen2010/cph-1-a.pdf>]

| State County County Subdivision Place | Land area in square miles | Total population | | State County County Subdivision Place | Land area in square miles | Total population | |
|--|---------------------------------|------------------|----------------------------------|--|---------------------------------|------------------|----------------------------------|
| | | Number | Average per square mile | | | Number | Average per square mile |
| Johnson County..... | 320.43 | 139,654 | 435.8 | Kosciusko County—Con. | | | |
| Blue River township..... | 24.28 | 4,936 | 203.3 | Van Buren township—Con. | | | |
| Edinburgh town (part)..... | 1.60 | 4,008 | 2,498.5 | Syracuse town (part)..... | 0.00 | 0 | 0.0 |
| Clark township..... | 34.43 | 2,460 | 71.5 | Washington township..... | 34.86 | 2,996 | 86.0 |
| Greenwood city (part)..... | 0.11 | 347 | 3,189.9 | Piercetown town..... | 1.20 | 1,015 | 847.5 |
| Franklin township..... | 35.51 | 20,685 | 582.5 | Wayne township..... | 42.73 | 27,551 | 644.7 |
| Franklin city (part)..... | 8.70 | 18,198 | 2,092.1 | Warsaw city (part)..... | 9.33 | 13,330 | 1,428.0 |
| Whiteland town (part)..... | 0.01 | 38 | 4,000.0 | Winona Lake town..... | 2.76 | 4,908 | 1,776.5 |
| Hensley township..... | 36.49 | 3,329 | 91.2 | | | | |
| Trafalgar town (part)..... | 2.22 | 1,098 | 494.8 | LaGrange County..... | 379.62 | 37,128 | 97.8 |
| Needham township..... | 35.01 | 6,511 | 186.0 | Bloomfield township..... | 35.58 | 5,412 | 152.1 |
| Franklin city (part)..... | 4.07 | 4,200 | 1,031.8 | Lagrange town (part)..... | 1.65 | 2,564 | 1,553.3 |
| Nineveh township..... | 36.21 | 3,987 | 110.1 | Clay township..... | 36.14 | 3,424 | 94.7 |
| Princes Lakes town..... | 1.35 | 1,312 | 973.6 | Lagrange town (part)..... | 0.05 | 61 | 1,148.1 |
| Trafalgar town (part)..... | 0.42 | 3 | 7.2 | Clearspring township..... | 35.65 | 4,181 | 117.3 |
| Pleasant township..... | 35.27 | 52,957 | 1,501.4 | Topeka town (part)..... | 0.49 | 647 | 1,309.1 |
| Franklin city (part)..... | 0.24 | 1,314 | 5,541.6 | Eden township..... | 35.88 | 4,231 | 117.9 |
| Greenwood city (part)..... | 17.69 | 40,856 | 2,309.9 | Topeka town (part)..... | 1.24 | 506 | 407.0 |
| New Whiteland town..... | 1.46 | 5,472 | 3,744.4 | Greenfield township..... | 36.34 | 1,276 | 35.1 |
| Whiteland town (part)..... | 3.21 | 4,131 | 1,286.9 | Johnson township..... | 33.27 | 3,392 | 102.0 |
| Union township..... | 36.14 | 2,689 | 74.4 | Wolcottville town (part)..... | 0.48 | 469 | 972.9 |
| Bargersville town (part)..... | 0.55 | 715 | 1,288.7 | Lima township..... | 24.45 | 2,507 | 102.5 |
| White River township..... | 47.08 | 42,100 | 894.2 | Howe CDP..... | 1.79 | 807 | 451.4 |
| Bargersville town (part)..... | 4.37 | 3,298 | 754.5 | Milford township..... | 33.82 | 2,868 | 84.8 |
| Greenwood city (part)..... | 3.43 | 8,588 | 2,500.5 | Newbury township..... | 35.26 | 5,219 | 148.0 |
| | | | | Shipshewana town..... | 1.18 | 658 | 557.7 |
| Knox County..... | 516.03 | 38,440 | 74.5 | Springfield township..... | 35.59 | 1,179 | 33.1 |
| Busseron township..... | 51.83 | 1,393 | 26.9 | Van Buren township..... | 37.64 | 3,439 | 91.4 |
| Emison CDP..... | 1.57 | 154 | 98.1 | | | | |
| Oaktown town..... | 0.27 | 608 | 2,233.1 | Lake County..... | 498.96 | 496,005 | 994.1 |
| Decker township..... | 44.35 | 227 | 5.1 | Calumet township..... | 61.38 | 104,258 | 1,698.4 |
| Harrison township..... | 79.11 | 1,916 | 24.2 | Gary city (part)..... | 48.92 | 80,195 | 1,639.3 |
| Monroe City town..... | 0.27 | 545 | 2,024.0 | Griffith town (part)..... | 6.13 | 16,795 | 2,740.7 |
| Johnson township..... | 50.51 | 1,382 | 27.4 | Lake Station city (part)..... | 0.66 | 0 | 0.0 |
| Decker town..... | 0.18 | 249 | 1,378.9 | Cedar Creek township..... | 60.01 | 12,097 | 201.6 |
| Palmyra township..... | 37.47 | 1,466 | 39.1 | Cedar Lake town (part)..... | 0.52 | 4 | 7.7 |
| Steen township..... | 36.50 | 900 | 24.7 | Lake Dalecarlia CDP..... | 1.13 | 1,355 | 1,198.9 |
| Wheatland town..... | 0.41 | 480 | 1,171.9 | Lowell town (part)..... | 3.96 | 6,507 | 1,644.3 |
| Vigo township..... | 66.13 | 4,031 | 61.0 | Shelby CDP..... | 1.29 | 539 | 418.7 |
| Bicknell city (part)..... | 1.09 | 2,430 | 2,222.7 | Center township..... | 39.35 | 31,756 | 806.9 |
| Edwardsport town..... | 0.28 | 303 | 1,087.6 | Cedar Lake town (part)..... | 2.88 | 5,116 | 1,776.9 |
| Sandborn town..... | 0.39 | 415 | 1,060.5 | Crown Point city (part)..... | 14.69 | 19,700 | 1,341.5 |
| Westphalia CDP..... | 2.06 | 202 | 98.0 | St. John town (part)..... | 0.02 | 37 | 1,500.1 |
| Vincennes township..... | 60.08 | 23,707 | 394.6 | Eagle Creek township..... | 55.84 | 1,668 | 29.9 |
| Vincennes city..... | 7.41 | 18,423 | 2,485.7 | Hanover township..... | 28.77 | 12,443 | 432.6 |
| Washington township..... | 48.84 | 2,286 | 46.8 | Cedar Lake town (part)..... | 4.47 | 6,414 | 1,434.9 |
| Bicknell city (part)..... | 0.25 | 485 | 1,917.8 | St. John town (part)..... | 3.46 | 3,448 | 995.9 |
| Bruceville town..... | 0.34 | 478 | 1,394.1 | Hobart township..... | 25.47 | 39,417 | 1,547.4 |
| Ragsdale CDP..... | 2.23 | 129 | 57.9 | Gary city (part)..... | 0.94 | 99 | 104.9 |
| Widner township..... | 41.20 | 1,132 | 27.5 | Hobart city (part)..... | 16.02 | 24,191 | 1,509.7 |
| Freelandville CDP..... | 5.57 | 643 | 115.4 | Lake Station city (part)..... | 7.64 | 12,572 | 1,646.6 |
| | | | | New Chicago town..... | 0.67 | 2,035 | 3,040.0 |
| Kosciusko County..... | 531.38 | 77,358 | 145.6 | North township..... | 53.17 | 162,855 | 3,063.1 |
| Clay township..... | 29.11 | 1,712 | 58.8 | East Chicago city..... | 14.09 | 29,698 | 2,108.1 |
| Claypool town..... | 0.24 | 431 | 1,768.4 | Hammond city..... | 22.78 | 80,830 | 3,549.0 |
| Etna township..... | 20.17 | 1,503 | 74.5 | Highland town..... | 6.94 | 23,727 | 3,421.0 |
| Etna Green town..... | 0.51 | 586 | 1,145.6 | Munster town..... | 7.57 | 23,603 | 3,117.9 |
| Franklin township..... | 34.21 | 1,127 | 32.9 | Whiting city..... | 1.80 | 4,997 | 2,779.8 |
| Mentone town (part)..... | 0.22 | 230 | 1,037.6 | Ross township..... | 49.05 | 47,890 | 976.3 |
| Harrison township..... | 41.70 | 3,587 | 86.0 | Crown Point city (part)..... | 2.96 | 7,549 | 2,551.1 |
| Mentone town (part)..... | 0.36 | 771 | 2,131.3 | Hobart city (part)..... | 10.31 | 4,868 | 472.3 |
| Jackson township..... | 28.76 | 1,238 | 43.0 | Merrillville town..... | 33.22 | 35,246 | 1,061.1 |
| Sidney town..... | 0.12 | 83 | 666.1 | St. John township..... | 39.20 | 66,741 | 1,702.6 |
| Jefferson township..... | 31.47 | 2,040 | 64.8 | Crown Point city (part)..... | 0.07 | 68 | 996.1 |
| Nappanee city (part)..... | 0.32 | 486 | 1,503.1 | Dyer town..... | 6.10 | 16,390 | 2,685.1 |
| Lake township..... | 22.87 | 1,588 | 69.4 | Griffith town (part)..... | 1.60 | 98 | 61.1 |
| Silver Lake town..... | 0.53 | 915 | 1,742.1 | St. John town (part)..... | 7.90 | 11,365 | 1,438.6 |
| Monroe township..... | 23.85 | 1,147 | 48.1 | Schererville town..... | 14.71 | 29,243 | 1,987.7 |
| Plain township..... | 33.93 | 7,698 | 226.9 | West Creek township..... | 61.96 | 6,826 | 110.2 |
| Leesburg town..... | 0.26 | 555 | 2,130.9 | Cedar Lake town (part)..... | 0.35 | 26 | 74.4 |
| Warsaw city (part)..... | 2.24 | 229 | 102.1 | Lowell town (part)..... | 1.22 | 2,769 | 2,265.0 |
| Prairie township..... | 35.23 | 1,651 | 46.9 | Schneider town..... | 0.86 | 277 | 321.6 |
| Scott township..... | 23.35 | 1,696 | 72.6 | Winfield township..... | 24.74 | 10,054 | 406.3 |
| Seward township..... | 34.98 | 2,567 | 73.4 | Lakes of the Four Seasons CDP (part)..... | 1.50 | 3,936 | 2,616.8 |
| Burket town..... | 0.07 | 195 | 2,733.9 | Winfield town..... | 11.98 | 4,383 | 366.0 |
| Tippecanoe township..... | 30.32 | 6,661 | 219.7 | | | | |
| North Webster town..... | 0.80 | 1,146 | 1,426.5 | LaPorte County..... | 598.30 | 111,467 | 186.3 |
| Turkey Creek township..... | 28.61 | 8,428 | 294.6 | Cass township..... | 36.38 | 1,833 | 50.4 |
| Syracuse town (part)..... | 1.79 | 2,810 | 1,574.2 | Wanatah town (part)..... | 1.16 | 669 | 577.6 |
| Van Buren township..... | 35.23 | 4,168 | 118.3 | Center township..... | 30.98 | 25,075 | 809.4 |
| Milford town..... | 1.10 | 1,562 | 1,417.0 | La Porte city (part)..... | 6.46 | 17,995 | 2,786.1 |

Table 15.

Land Area and Population Density: 2010—Con.

[For information on confidentiality protection, nonsampling error, and definitions, see Selected Appendixes at <www.census.gov/prod/cen2010/cph-1-a.pdf>]

| State County County Subdivision Place | Land area in square miles | Total population | | State County County Subdivision Place | Land area in square miles | Total population | |
|--|---------------------------------|------------------|----------------------------------|--|---------------------------------|------------------|----------------------------------|
| | | Number | Average per square mile | | | Number | Average per square mile |
| LaPorte County—Con. | | | | Madison County—Con. | | | |
| Clinton township..... | 34.42 | 1,507 | 43.8 | Monroe township..... | 51.22 | 8,786 | 171.5 |
| Wanatah town (part)..... | 0.26 | 379 | 1,441.2 | Alexandria city..... | 2.63 | 5,145 | 1,958.3 |
| Coolspring township..... | 35.97 | 14,718 | 409.2 | Orestes town..... | 0.62 | 414 | 664.2 |
| Michigan City city (part)..... | 4.12 | 7,044 | 1,711.5 | Pipe Creek township..... | 42.41 | 12,497 | 294.6 |
| Trail Creek town (part)..... | 0.50 | 773 | 1,558.6 | Elwood city (part)..... | 3.72 | 8,567 | 2,301.4 |
| Dewey township..... | 35.83 | 935 | 26.1 | Frankton town (part)..... | 0.70 | 1,422 | 2,017.9 |
| La Crosse town..... | 0.53 | 551 | 1,037.6 | Richland township..... | 27.70 | 4,775 | 172.4 |
| Galena township..... | 26.89 | 1,899 | 70.6 | Anderson city (part)..... | 0.75 | 392 | 519.9 |
| Hanna township..... | 26.39 | 965 | 36.6 | Stony Creek township..... | 28.28 | 3,871 | 136.9 |
| Hanna CDP..... | 0.98 | 463 | 473.3 | Lapel town..... | 1.38 | 2,068 | 1,499.6 |
| Hudson township..... | 12.74 | 1,883 | 147.8 | Union township..... | 19.81 | 8,898 | 449.2 |
| Hudson Lake CDP..... | 1.93 | 1,297 | 673.7 | Anderson city (part)..... | 1.17 | 12 | 10.2 |
| Johnson township..... | 17.82 | 198 | 11.1 | Chesterfield town (part)..... | 1.25 | 2,546 | 2,039.1 |
| Kankakee township..... | 30.55 | 4,830 | 158.1 | Van Buren township..... | 24.98 | 1,861 | 74.5 |
| La Porte city (part)..... | 2.04 | 1,204 | 591.6 | Summitville town..... | 0.49 | 967 | 1,977.5 |
| Rolling Prairie CDP..... | 1.05 | 582 | 552.8 | | | | |
| Lincoln township..... | 27.18 | 1,794 | 66.0 | Marion County..... | 396.30 | 903,393 | 2,279.6 |
| Fish Lake CDP..... | 1.54 | 1,016 | 659.4 | Center township..... | 41.85 | 142,787 | 3,411.6 |
| Michigan township..... | 17.91 | 27,522 | 1,536.3 | Beech Grove city (part)..... | 0.83 | 3,378 | 4,094.0 |
| Long Beach town..... | 1.06 | 1,179 | 1,110.0 | Indianapolis city (balance) (part)..... | 41.03 | 139,409 | 3,397.9 |
| Michiana Shores town (part)..... | 0.23 | 178 | 783.7 | Decatur township..... | 32.35 | 32,388 | 1,001.1 |
| Michigan City city (part)..... | 15.47 | 24,435 | 1,579.3 | Indianapolis city (balance) (part)..... | 32.35 | 32,388 | 1,001.1 |
| Pottawattamie Park town..... | 0.25 | 235 | 956.6 | Franklin township..... | 42.17 | 54,594 | 1,294.6 |
| Trail Creek town (part)..... | 0.72 | 1,279 | 1,787.3 | Beech Grove city (part)..... | 1.39 | 1,655 | 1,190.8 |
| New Durham township..... | 35.96 | 8,664 | 240.9 | Indianapolis city (balance) (part)..... | 40.78 | 52,939 | 1,298.1 |
| Westville town..... | 3.09 | 5,853 | 1,895.5 | Lawrence township..... | 46.88 | 118,447 | 2,526.6 |
| Noble township..... | 31.30 | 1,625 | 51.9 | Indianapolis city (balance) (part)..... | 26.75 | 72,446 | 2,708.4 |
| Pleasant township..... | 24.69 | 3,380 | 136.9 | Lawrence city..... | 20.13 | 46,001 | 2,285.0 |
| La Porte city (part)..... | 1.54 | 1,294 | 841.8 | Perry township..... | 45.66 | 108,972 | 2,386.8 |
| Prairie township..... | 24.00 | 209 | 8.7 | Beech Grove city (part)..... | 2.05 | 9,159 | 4,463.6 |
| Scipio township..... | 32.07 | 4,570 | 142.5 | Homeroft town..... | 0.24 | 722 | 2,988.8 |
| La Porte city (part)..... | 1.63 | 1,560 | 957.5 | Indianapolis city (balance) (part)..... | 42.73 | 97,379 | 2,278.7 |
| Springfield township..... | 33.29 | 4,045 | 121.5 | Southport city..... | 0.63 | 1,712 | 2,725.2 |
| Michiana Shores town (part)..... | 0.12 | 135 | 1,089.5 | Pike township..... | 41.64 | 77,895 | 1,870.6 |
| Union township..... | 27.81 | 2,348 | 84.4 | Clermont town (part)..... | 0.16 | 307 | 1,975.8 |
| Kingsford Heights town..... | 0.94 | 1,435 | 1,524.0 | Indianapolis city (balance) (part)..... | 41.49 | 77,588 | 1,870.3 |
| Washington township..... | 26.83 | 1,357 | 50.6 | Warren township..... | 48.28 | 99,433 | 2,059.6 |
| Kingsbury town..... | 0.57 | 242 | 422.3 | Beech Grove city (part)..... | 0.13 | 0 | 0.0 |
| Wills township..... | 29.28 | 2,110 | 72.1 | Cumberland town (part)..... | 0.72 | 2,597 | 3,630.4 |
| | | | | Indianapolis city (balance) (part)..... | 46.98 | 95,356 | 2,029.5 |
| Lawrence County..... | 449.17 | 46,134 | 102.7 | Warren Park town..... | 0.45 | 1,480 | 3,292.4 |
| Bono township..... | 26.06 | 833 | 32.0 | Washington township..... | 48.62 | 132,049 | 2,716.2 |
| Guthrie township..... | 42.19 | 1,383 | 32.8 | Crows Nest town..... | 0.43 | 73 | 170.0 |
| Indian Creek township..... | 37.98 | 2,775 | 73.1 | Indianapolis city (balance) (part)..... | 45.74 | 128,973 | 2,819.6 |
| Oolitic town (part)..... | 0.00 | 0 | 0.0 | Meridian Hills town..... | 1.48 | 1,616 | 1,094.4 |
| Marion township..... | 66.34 | 9,449 | 142.4 | North Crows Nest town..... | 0.06 | 45 | 696.8 |
| Mitchell city..... | 3.28 | 4,350 | 1,327.8 | Rocky Ripple town..... | 0.30 | 606 | 2,000.7 |
| Marshall township..... | 36.32 | 4,660 | 128.3 | Spring Hill town..... | 0.11 | 98 | 914.7 |
| Avoca CDP..... | 2.10 | 583 | 278.3 | Williams Creek town..... | 0.33 | 407 | 1,217.4 |
| Perry township..... | 35.64 | 2,259 | 63.4 | Wynnedale town..... | 0.16 | 231 | 1,448.8 |
| Pleasant Run township..... | 64.77 | 1,883 | 29.1 | Wayne township..... | 48.85 | 136,828 | 2,800.8 |
| Shawswick township..... | 69.52 | 20,469 | 294.4 | Clermont town (part)..... | 0.52 | 1,049 | 2,030.8 |
| Bedford city..... | 12.16 | 13,413 | 1,102.9 | Indianapolis city (balance) (part)..... | 43.58 | 123,967 | 2,844.7 |
| Oolitic town (part)..... | 0.78 | 1,184 | 1,515.6 | Speedway town..... | 4.76 | 11,812 | 2,482.4 |
| Spice Valley township..... | 70.34 | 2,423 | 34.4 | | | | |
| Williams CDP..... | 3.58 | 286 | 80.0 | Marshall County..... | 443.63 | 47,051 | 106.1 |
| | | | | Bourbon township..... | 49.62 | 3,152 | 63.5 |
| Madison County..... | 451.92 | 131,636 | 291.3 | Bourbon town..... | 0.99 | 1,810 | 1,824.7 |
| Adams township..... | 36.05 | 3,892 | 108.0 | Center township..... | 59.31 | 15,593 | 262.9 |
| Anderson city (part)..... | 0.68 | 15 | 21.9 | Plymouth city (part)..... | 6.97 | 10,033 | 1,439.0 |
| Markleville town..... | 0.56 | 528 | 938.0 | German township..... | 61.48 | 8,902 | 144.8 |
| Anderson township..... | 37.16 | 56,436 | 1,518.8 | Bremen town..... | 2.72 | 4,588 | 1,689.6 |
| Anderson city (part)..... | 35.93 | 54,343 | 1,512.4 | Green township..... | 33.12 | 1,103 | 33.3 |
| Country Club Heights town..... | 0.28 | 79 | 278.9 | Argos town (part)..... | 0.39 | 76 | 195.5 |
| Edgewood town..... | 0.81 | 1,913 | 2,366.0 | North township..... | 41.77 | 4,321 | 103.5 |
| River Forest town..... | 0.02 | 22 | 1,261.5 | La Paz town..... | 0.38 | 561 | 1,463.0 |
| Woodlawn Heights town..... | 0.12 | 79 | 683.2 | Polk township..... | 42.09 | 2,824 | 67.1 |
| Boone township..... | 30.14 | 661 | 21.9 | Koontz Lake CDP (part)..... | 0.18 | 98 | 545.2 |
| Duck Creek township..... | 23.98 | 548 | 22.8 | Tippecanoe township..... | 35.75 | 1,313 | 36.7 |
| Elwood city (part)..... | 0.05 | 41 | 876.7 | Union township..... | 40.80 | 3,088 | 75.7 |
| Fall Creek township..... | 41.98 | 14,695 | 350.1 | Culver town..... | 0.90 | 1,353 | 1,504.7 |
| Anderson city (part)..... | 2.11 | 25 | 11.8 | Walnut township..... | 37.71 | 2,747 | 72.8 |
| Pendleton town (part)..... | 8.47 | 4,065 | 480.0 | Argos town (part)..... | 0.77 | 1,615 | 2,098.0 |
| Green township..... | 23.99 | 7,537 | 314.2 | West township..... | 41.99 | 4,008 | 95.4 |
| Ingalls town..... | 1.51 | 2,394 | 1,583.6 | Plymouth city (part)..... | 0.56 | 0 | 0.0 |
| Pendleton town (part)..... | 2.70 | 188 | 69.7 | | | | |
| Jackson township..... | 28.92 | 1,904 | 65.8 | Martin County..... | 335.74 | 10,334 | 30.8 |
| Lafayette township..... | 35.29 | 5,275 | 149.5 | Center township..... | 39.46 | 1,654 | 41.9 |
| Anderson city (part)..... | 0.71 | 1,342 | 1,878.6 | Dover Hill CDP..... | 0.78 | 114 | 146.9 |
| Frankton town (part)..... | 0.35 | 440 | 1,258.4 | Shoals town (part)..... | 0.83 | 525 | 629.5 |

Table 15.

Land Area and Population Density: 2010—Con.

[For information on confidentiality protection, nonsampling error, and definitions, see Selected Appendixes at <www.census.gov/prod/cen2010/cph-1-a.pdf>]

| State County County Subdivision Place | Land area in square miles | Total population | | State County County Subdivision Place | Land area in square miles | Total population | |
|--|---------------------------------|------------------|----------------------------------|--|---------------------------------|------------------|----------------------------------|
| | | Number | Average per square mile | | | Number | Average per square mile |
| Martin County—Con. | | | | Montgomery County—Con. | | | |
| Halbert township..... | 51.92 | 1,631 | 31.4 | Union township—Con. | | | |
| Shoals town (part)..... | 0.96 | 231 | 241.0 | Crawfordsville city..... | 9.15 | 15,915 | 1,740.0 |
| Lost River township..... | 42.29 | 572 | 13.5 | Lake Holiday CDP..... | 2.58 | 910 | 353.2 |
| Mitcheltree township..... | 70.76 | 624 | 8.8 | New Market town (part)..... | 0.14 | 308 | 2,151.6 |
| Perry township..... | 96.49 | 5,093 | 52.8 | Walnut township..... | 36.41 | 1,394 | 38.3 |
| Burns City CDP..... | 0.73 | 117 | 159.3 | New Ross town..... | 0.32 | 347 | 1,079.2 |
| Crane town..... | 0.12 | 184 | 1,555.4 | Wayne township..... | 36.38 | 1,590 | 43.7 |
| Loogootee city..... | 1.57 | 2,751 | 1,755.5 | Waynetown town..... | 0.48 | 958 | 2,004.8 |
| Rutherford township..... | 34.81 | 760 | 21.8 | | | | |
| Miami County..... | 373.84 | 36,903 | 98.7 | Morgan County..... | 403.97 | 68,894 | 170.5 |
| Allen township..... | 21.51 | 695 | 32.3 | Adams township..... | 29.81 | 1,194 | 40.1 |
| Macy town..... | 0.13 | 209 | 1,557.7 | Ashland township..... | 31.76 | 1,720 | 54.2 |
| Butler township..... | 28.91 | 866 | 30.0 | Baker township..... | 15.41 | 717 | 46.5 |
| Clay township..... | 23.89 | 844 | 35.3 | Brown township..... | 22.33 | 12,973 | 581.1 |
| Deer Creek township..... | 23.76 | 4,839 | 203.7 | Mooresville town (part)..... | 6.28 | 9,326 | 1,484.2 |
| Grissom AFB CDP (part)..... | 1.13 | 3,127 | 2,760.4 | Clay township..... | 29.99 | 4,292 | 143.1 |
| Erie township..... | 16.68 | 554 | 33.2 | Bethany town..... | 0.08 | 81 | 973.5 |
| Harrison township..... | 23.38 | 759 | 32.5 | Brooklyn town..... | 0.67 | 1,598 | 2,387.5 |
| Jackson township..... | 23.30 | 1,956 | 84.0 | Green township..... | 33.15 | 3,520 | 106.2 |
| Amboy town..... | 0.35 | 384 | 1,096.1 | Gregg township..... | 25.43 | 2,930 | 115.2 |
| Converse town (part)..... | 0.73 | 993 | 1,363.1 | Harrison township..... | 8.59 | 1,522 | 177.3 |
| Jefferson township..... | 32.18 | 2,412 | 75.0 | Jackson township..... | 35.50 | 3,439 | 96.9 |
| Denver town..... | 0.23 | 482 | 2,069.5 | Morgantown town..... | 0.38 | 986 | 2,609.7 |
| Mexico CDP..... | 5.42 | 836 | 154.3 | Painted Hills CDP (part)..... | 1.66 | 640 | 385.9 |
| Peru city (part)..... | 0.00 | 0 | 0.0 | Jefferson township..... | 34.97 | 3,274 | 93.6 |
| Perry township..... | 40.39 | 864 | 21.4 | Madison township..... | 27.50 | 9,705 | 353.0 |
| Peru township..... | 25.01 | 11,291 | 451.5 | Mooresville town (part)..... | 0.00 | 0 | 0.0 |
| Peru city (part)..... | 4.12 | 9,423 | 2,287.9 | Monroe township..... | 26.47 | 4,904 | 185.2 |
| Pipe Creek township..... | 25.33 | 6,294 | 248.5 | Monrovia town..... | 1.77 | 1,063 | 599.9 |
| Bunker Hill town..... | 0.42 | 888 | 2,118.3 | Ray township..... | 25.56 | 1,631 | 63.8 |
| Grissom AFB CDP (part)..... | 3.65 | 2,410 | 659.9 | Paragon town..... | 0.34 | 659 | 1,918.0 |
| Richland township..... | 39.65 | 1,179 | 29.7 | Washington township..... | 57.51 | 17,073 | 296.9 |
| Union township..... | 21.73 | 857 | 39.4 | Martinsville city..... | 4.49 | 11,828 | 2,634.5 |
| Washington township..... | 28.12 | 3,493 | 124.2 | Painted Hills CDP (part)..... | 0.07 | 37 | 519.7 |
| Peru city (part)..... | 0.98 | 1,994 | 2,025.9 | | | | |
| Monroe County..... | 394.51 | 137,974 | 349.7 | Newton County..... | 401.76 | 14,244 | 35.5 |
| Bean Blossom township..... | 36.34 | 2,916 | 80.2 | Beaver township..... | 40.88 | 1,573 | 38.5 |
| Ellettsville town (part)..... | 0.19 | 0 | 0.0 | Morocco town..... | 1.13 | 1,129 | 996.7 |
| Stinesville town..... | 0.11 | 198 | 1,826.6 | Colfax township..... | 36.53 | 199 | 5.4 |
| Benton township..... | 54.92 | 3,358 | 61.1 | Grant township..... | 35.52 | 1,189 | 33.5 |
| Bloomington township..... | 36.61 | 44,167 | 1,206.4 | Goodland town..... | 0.78 | 1,043 | 1,333.0 |
| Bloomington city (part)..... | 10.65 | 39,726 | 3,730.8 | Iroquois township..... | 36.71 | 1,358 | 37.0 |
| Clear Creek township..... | 30.87 | 5,000 | 162.0 | Brook town..... | 0.66 | 997 | 1,504.4 |
| Harrodsburg CDP..... | 4.31 | 691 | 160.2 | Jackson township..... | 36.62 | 382 | 10.4 |
| Smithville-Sanders CDP (part)..... | 8.46 | 2,811 | 332.3 | Mount Ayr town..... | 0.15 | 122 | 817.6 |
| Indian Creek township..... | 35.07 | 1,634 | 46.6 | Jefferson township..... | 45.14 | 2,140 | 47.4 |
| Perry township..... | 35.36 | 50,673 | 1,433.2 | Kentland town..... | 1.53 | 1,748 | 1,142.5 |
| Bloomington city (part)..... | 11.75 | 38,580 | 3,282.1 | Lake township..... | 39.78 | 2,384 | 59.9 |
| Smithville-Sanders CDP (part)..... | 2.26 | 373 | 165.0 | Lake Village CDP..... | 3.94 | 765 | 194.0 |
| Polk township..... | 34.16 | 360 | 10.5 | Lincoln township..... | 42.39 | 4,480 | 105.7 |
| Richland township..... | 35.44 | 14,343 | 404.8 | Roselawn CDP (part)..... | 6.09 | 2,641 | 433.3 |
| Bloomington city (part)..... | 0.17 | 30 | 177.9 | McClellan township..... | 42.30 | 217 | 5.1 |
| Ellettsville town (part)..... | 4.05 | 6,378 | 1,575.3 | Washington township..... | 45.88 | 322 | 7.0 |
| Salt Creek township..... | 26.68 | 1,513 | 56.7 | | | | |
| Van Buren township..... | 34.85 | 11,981 | 343.8 | Noble County..... | 410.84 | 47,536 | 115.7 |
| Bloomington city (part)..... | 0.59 | 2,069 | 3,524.3 | Albion township..... | 3.84 | 2,456 | 639.5 |
| Washington township..... | 34.23 | 2,029 | 59.3 | Albion town (part)..... | 1.69 | 2,349 | 1,388.6 |
| Montgomery County..... | 504.61 | 38,124 | 75.6 | Allen township..... | 35.76 | 7,134 | 199.5 |
| Brown township..... | 53.75 | 1,719 | 32.0 | Avilla town..... | 1.48 | 2,401 | 1,621.3 |
| New Market town (part)..... | 0.07 | 154 | 2,113.2 | Kendallville city (part)..... | 1.40 | 2,386 | 1,698.8 |
| Waveland town..... | 0.32 | 420 | 1,319.4 | Elkhart township..... | 35.38 | 2,065 | 58.4 |
| Clark township..... | 36.29 | 1,841 | 50.7 | Green township..... | 35.67 | 2,123 | 59.5 |
| Ladoga town (part)..... | 0.54 | 981 | 1,829.2 | Jefferson township..... | 33.37 | 1,604 | 48.1 |
| Coal Creek township..... | 53.76 | 1,544 | 28.7 | Albion town (part)..... | 0.20 | 0 | 0.0 |
| New Richmond town..... | 0.20 | 333 | 1,685.4 | Noble township..... | 33.78 | 3,094 | 91.6 |
| Wingate town..... | 0.21 | 263 | 1,223.4 | Orange township..... | 34.68 | 3,911 | 112.8 |
| Franklin township..... | 38.93 | 1,915 | 49.2 | Rome City town..... | 1.16 | 1,361 | 1,176.7 |
| Darlington town..... | 0.33 | 843 | 2,539.1 | Wolcottville town (part)..... | 0.53 | 529 | 992.1 |
| Madison township..... | 36.23 | 1,272 | 35.1 | Perry township..... | 35.68 | 6,761 | 189.5 |
| Linden town..... | 0.42 | 759 | 1,815.6 | Ligonier city..... | 2.31 | 4,405 | 1,907.3 |
| Ripley township..... | 31.58 | 977 | 30.9 | Sparta township..... | 34.95 | 2,924 | 83.7 |
| Alamo town..... | 0.07 | 66 | 980.8 | Cromwell town..... | 0.30 | 512 | 1,725.1 |
| Scott township..... | 35.87 | 837 | 23.3 | Kimmell CDP..... | 0.96 | 422 | 439.8 |
| Ladoga town (part)..... | 0.01 | 4 | 765.2 | Swan township..... | 36.15 | 2,399 | 66.4 |
| New Market town (part)..... | 0.06 | 174 | 2,968.5 | Washington township..... | 23.05 | 1,200 | 52.1 |
| Sugar Creek township..... | 33.83 | 448 | 13.2 | Wayne township..... | 35.46 | 10,260 | 289.3 |
| Union township..... | 111.58 | 24,587 | 220.4 | Kendallville city (part)..... | 4.64 | 7,476 | 1,611.1 |
| | | | | York township..... | 33.08 | 1,605 | 48.5 |
| | | | | Albion town (part)..... | 0.01 | 0 | 0.0 |

Table 15.

Land Area and Population Density: 2010—Con.

[For information on confidentiality protection, nonsampling error, and definitions, see Selected Appendixes at <www.census.gov/prod/cen2010/cph-1-a.pdf>]

| State County County Subdivision Place | Land area in square miles | Total population | | State County County Subdivision Place | Land area in square miles | Total population | |
|--|---------------------------------|------------------|----------------------------------|--|---------------------------------|------------------|----------------------------------|
| | | Number | Average per square mile | | | Number | Average per square mile |
| Ohio County..... | 86.14 | 6,128 | 71.1 | Pike County—Con. | | | |
| Cass township..... | 18.54 | 714 | 38.5 | Marion township..... | 35.41 | 724 | 20.4 |
| Pike township..... | 18.74 | 527 | 28.1 | Monroe township..... | 42.46 | 673 | 15.8 |
| Randolph township..... | 37.34 | 4,383 | 117.4 | Spurgeon town..... | 0.18 | 207 | 1,180.3 |
| Rising Sun city..... | 1.45 | 2,304 | 1,590.0 | Patoka township..... | 42.58 | 3,062 | 71.9 |
| Union township..... | 11.52 | 504 | 43.7 | Winslow town..... | 0.63 | 864 | 1,363.8 |
| | | | | Washington township..... | 44.09 | 4,460 | 101.2 |
| Orange County..... | 398.39 | 19,840 | 49.8 | Petersburg city..... | 1.47 | 2,383 | 1,625.5 |
| French Lick township..... | 53.85 | 4,699 | 87.3 | | | | |
| French Lick town..... | 1.77 | 1,807 | 1,023.1 | Porter County..... | 418.15 | 164,343 | 393.0 |
| West Baden Springs town..... | 1.09 | 574 | 527.2 | Boone township..... | 36.19 | 6,160 | 170.2 |
| Greenfield township..... | 41.22 | 730 | 17.7 | Hebron town..... | 1.98 | 3,724 | 1,884.8 |
| Jackson township..... | 35.75 | 686 | 19.2 | Center township..... | 29.55 | 43,267 | 1,464.3 |
| Northeast township..... | 28.63 | 549 | 19.2 | Aberdeen CDP (part)..... | 1.00 | 1,803 | 1,807.7 |
| Northwest township..... | 30.30 | 375 | 12.4 | Valparaiso city (part)..... | 12.23 | 30,603 | 2,502.4 |
| Orangeville township..... | 28.01 | 658 | 23.5 | Jackson township..... | 27.02 | 5,328 | 197.2 |
| Orleans township..... | 35.72 | 3,555 | 99.5 | Chesterton town (part)..... | 0.29 | 69 | 237.5 |
| Orleans town..... | 1.71 | 2,142 | 1,253.2 | Liberty township..... | 24.75 | 9,319 | 376.5 |
| Paoli township..... | 63.25 | 6,031 | 95.4 | Chesterton town (part)..... | 2.69 | 1,704 | 633.6 |
| Paoli town..... | 3.74 | 3,677 | 982.3 | Morgan township..... | 45.27 | 3,684 | 81.4 |
| Southeast township..... | 53.21 | 1,603 | 30.1 | Pine township..... | 26.81 | 2,709 | 101.1 |
| Stampers Creek township..... | 28.45 | 954 | 33.5 | Beverly Shores town..... | 3.58 | 613 | 171.1 |
| | | | | Town of Pines town..... | 2.25 | 708 | 314.0 |
| Owen County..... | 385.29 | 21,575 | 56.0 | Pleasant township..... | 56.83 | 4,432 | 78.0 |
| Clay township..... | 36.02 | 2,600 | 72.2 | Kouts town..... | 1.12 | 1,879 | 1,680.9 |
| Franklin township..... | 35.09 | 1,269 | 36.2 | Portage township..... | 35.63 | 47,085 | 1,321.4 |
| Harrison township..... | 17.55 | 444 | 25.3 | Chesterton town (part)..... | 0.02 | 0 | 0.0 |
| Jackson township..... | 21.97 | 1,735 | 79.0 | Ogden Dunes town..... | 0.74 | 1,110 | 1,507.7 |
| Jefferson township..... | 47.80 | 1,129 | 23.6 | Portage city (part)..... | 25.46 | 36,402 | 1,429.6 |
| Jennings township..... | 19.59 | 846 | 43.2 | South Haven CDP..... | 1.24 | 5,282 | 4,250.2 |
| Lafayette township..... | 29.07 | 1,207 | 41.5 | Porter township..... | 44.83 | 9,367 | 208.9 |
| Marion township..... | 35.87 | 916 | 25.5 | Lakes of the Four Seasons CDP (part)..... | 1.18 | 3,097 | 2,632.3 |
| Montgomery township..... | 23.46 | 1,304 | 55.6 | Union township..... | 29.47 | 8,811 | 299.0 |
| Morgan township..... | 29.57 | 1,237 | 41.8 | Aberdeen CDP (part)..... | 0.26 | 72 | 276.9 |
| Taylor township..... | 19.77 | 1,020 | 51.6 | Salt Creek Commons CDP..... | 0.37 | 2,117 | 5,715.7 |
| Washington township..... | 47.40 | 6,164 | 130.0 | Shorewood Forest CDP..... | 1.90 | 2,708 | 1,426.3 |
| Spencer town..... | 1.26 | 2,217 | 1,758.5 | Wheeler CDP..... | 2.66 | 443 | 166.8 |
| Wayne township..... | 22.11 | 1,704 | 77.1 | Washington township..... | 29.84 | 4,785 | 160.4 |
| Gospport town..... | 0.39 | 826 | 2,144.9 | Valparaiso city (part)..... | 3.30 | 1,127 | 341.4 |
| | | | | Westchester township..... | 31.97 | 19,396 | 606.8 |
| Parke County..... | 444.66 | 17,339 | 39.0 | Burns Harbor town..... | 6.66 | 1,156 | 173.4 |
| Adams township..... | 55.80 | 5,825 | 104.4 | Chesterton town (part)..... | 6.33 | 11,295 | 1,784.7 |
| Rockville town..... | 1.49 | 2,607 | 1,746.8 | Dune Acres town..... | 2.17 | 182 | 83.8 |
| Florida township..... | 48.17 | 2,378 | 49.4 | Portage city (part)..... | 0.16 | 426 | 2,587.2 |
| Rosedale town..... | 0.39 | 725 | 1,836.4 | Porter town..... | 6.20 | 4,858 | 783.6 |
| Greene township..... | 35.55 | 423 | 11.9 | | | | |
| Howard township..... | 23.75 | 341 | 14.4 | Posey County..... | 409.57 | 25,910 | 63.3 |
| Jackson township..... | 35.57 | 737 | 20.7 | Bethel township..... | 19.08 | 311 | 16.3 |
| Liberty township..... | 38.92 | 739 | 19.0 | Griffin town..... | 0.07 | 172 | 2,515.8 |
| Penn township..... | 23.73 | 810 | 34.1 | Black township..... | 86.79 | 9,450 | 108.9 |
| Bloomington town..... | 0.58 | 335 | 576.0 | Mount Vernon city..... | 2.81 | 6,687 | 2,381.7 |
| Raccoon township..... | 37.05 | 659 | 17.8 | Center township..... | 25.17 | 1,433 | 56.9 |
| Reserve township..... | 25.10 | 1,423 | 56.7 | Harmony township..... | 35.26 | 1,338 | 38.0 |
| Montezuma town (part)..... | 0.58 | 1,007 | 1,735.2 | New Harmony town..... | 0.64 | 789 | 1,241.4 |
| Sugar Creek township..... | 24.89 | 322 | 12.9 | Lynn township..... | 43.60 | 895 | 20.5 |
| Union township..... | 32.70 | 1,562 | 47.8 | Marrs township..... | 51.50 | 5,177 | 100.5 |
| Wabash township..... | 27.49 | 818 | 29.8 | Point township..... | 50.54 | 381 | 7.5 |
| Mecca town..... | 0.39 | 335 | 852.8 | Robb township..... | 37.31 | 1,881 | 50.4 |
| Montezuma town (part)..... | 0.02 | 15 | 745.5 | Poseyville town..... | 0.65 | 1,045 | 1,619.7 |
| Washington township..... | 35.95 | 1,302 | 36.2 | Robinson township..... | 39.08 | 3,942 | 100.9 |
| Marshall town..... | 0.26 | 324 | 1,266.0 | Parkers Settlement CDP..... | 1.75 | 711 | 405.9 |
| | | | | Smith township..... | 21.23 | 1,102 | 51.9 |
| Perry County..... | 381.73 | 19,338 | 50.7 | Cynthiana town..... | 0.40 | 545 | 1,366.6 |
| Anderson township..... | 59.44 | 1,557 | 26.2 | | | | |
| Clark township..... | 74.59 | 1,180 | 15.8 | Pulaski County..... | 433.65 | 13,402 | 30.9 |
| Leopold township..... | 32.11 | 765 | 23.8 | Beaver township..... | 35.56 | 516 | 14.5 |
| Oil township..... | 66.38 | 2,546 | 38.4 | Cass township..... | 36.16 | 878 | 24.3 |
| Tobin township..... | 63.91 | 768 | 12.0 | Franklin township..... | 36.38 | 715 | 19.7 |
| Troy township..... | 43.04 | 11,965 | 278.0 | Harrison township..... | 31.51 | 628 | 19.9 |
| Cannelton city..... | 1.48 | 1,563 | 1,054.8 | Indian Creek township..... | 35.51 | 691 | 19.5 |
| Tell City city..... | 4.53 | 7,272 | 1,603.9 | Jefferson township..... | 36.40 | 545 | 15.0 |
| Troy town..... | 0.32 | 385 | 1,209.2 | Monroe township..... | 40.95 | 4,019 | 98.2 |
| Union township..... | 42.27 | 557 | 13.2 | Winamac town..... | 1.36 | 2,490 | 1,829.0 |
| | | | | Rich Grove township..... | 36.22 | 921 | 25.4 |
| Pike County..... | 334.24 | 12,845 | 38.4 | Salem township..... | 35.79 | 1,399 | 39.1 |
| Clay township..... | 23.58 | 349 | 14.8 | Francesville town..... | 0.30 | 879 | 2,895.4 |
| Jefferson township..... | 52.51 | 1,814 | 34.5 | Tippecanoe township..... | 36.42 | 1,104 | 30.3 |
| Otwell CDP..... | 1.78 | 434 | 243.2 | Monterey town..... | 0.18 | 218 | 1,191.0 |
| Lockhart township..... | 48.02 | 907 | 18.9 | Van Buren township..... | 36.28 | 911 | 25.1 |
| Logan township..... | 23.94 | 474 | 19.8 | Star City CDP..... | 1.04 | 344 | 332.0 |
| Madison township..... | 21.65 | 382 | 17.6 | White Post township..... | 36.46 | 1,075 | 29.5 |

Table 15.

Land Area and Population Density: 2010—Con.

[For information on confidentiality protection, nonsampling error, and definitions, see Selected Appendixes at <www.census.gov/prod/cen2010/cph-1-a.pdf>]

| State County County Subdivision Place | Land area in square miles | Total population | | State County County Subdivision Place | Land area in square miles | Total population | |
|--|---------------------------------|------------------|----------------------------------|--|---------------------------------|------------------|----------------------------------|
| | | Number | Average per square mile | | | Number | Average per square mile |
| Pulaski County—Con. | | | | Rush County—Con. | | | |
| White Post township—Con. | | | | Orange township..... | 36.29 | 796 | 21.9 |
| Medaryville town..... | 0.46 | 614 | 1,337.9 | Posey township..... | 36.25 | 1,083 | 29.9 |
| Putnam County..... | 480.53 | 37,963 | 79.0 | Arlington CDP..... | 1.47 | 433 | 295.5 |
| Clinton township..... | 35.13 | 1,275 | 36.3 | Richland township..... | 28.52 | 337 | 11.8 |
| Van Bibber Lake CDP..... | 0.26 | 485 | 1,878.5 | Ripley township..... | 35.68 | 2,156 | 60.4 |
| Cloverdale township..... | 45.72 | 3,929 | 85.9 | Carthage town..... | 0.58 | 927 | 1,593.8 |
| Cloverdale town (part)..... | 3.07 | 2,172 | 708.6 | Rushville township..... | 43.91 | 7,897 | 179.8 |
| Floyd township..... | 33.87 | 4,011 | 118.4 | Rushville city (part)..... | 2.87 | 6,341 | 2,209.4 |
| Heritage Lake CDP..... | 3.01 | 2,880 | 956.0 | Union township..... | 35.50 | 765 | 21.6 |
| Franklin township..... | 34.38 | 1,690 | 49.2 | Glenwood town (part)..... | 0.13 | 174 | 1,298.4 |
| Roachdale town (part)..... | 0.50 | 908 | 1,801.4 | Walker township..... | 29.93 | 856 | 28.6 |
| Greencastle township..... | 34.32 | 13,136 | 382.7 | Manilla CDP..... | 0.23 | 267 | 1,184.0 |
| Greencastle city..... | 5.24 | 10,326 | 1,969.8 | Washington township..... | 34.26 | 475 | 13.9 |
| Jackson township..... | 34.56 | 854 | 24.7 | St. Joseph County..... | 457.85 | 266,931 | 583.0 |
| Roachdale town (part)..... | 0.00 | 18 | 6,822.7 | Centre township..... | 19.34 | 14,350 | 741.8 |
| Jefferson township..... | 41.10 | 1,252 | 30.5 | South Bend city (part)..... | 4.67 | 7,908 | 1,695.0 |
| Madison township..... | 35.28 | 1,028 | 29.1 | Clay township..... | 19.80 | 32,550 | 1,644.3 |
| Marion township..... | 34.11 | 1,974 | 57.9 | Granger CDP (part)..... | 5.66 | 9,639 | 1,702.1 |
| Fillmore town..... | 1.95 | 533 | 273.5 | Indian Village town..... | 0.09 | 133 | 1,496.5 |
| Monroe township..... | 34.57 | 1,569 | 45.4 | Mishawaka city (part)..... | 1.84 | 3,121 | 1,696.7 |
| Bainbridge town..... | 0.40 | 746 | 1,862.4 | Notre Dame CDP (part)..... | 0.50 | 951 | 1,884.0 |
| Russell township..... | 35.53 | 823 | 23.2 | Roseland town..... | 0.38 | 630 | 1,645.8 |
| Russellville town..... | 0.20 | 358 | 1,776.9 | South Bend city (part)..... | 0.95 | 2,310 | 2,432.4 |
| Warren township..... | 28.98 | 3,929 | 135.6 | German township..... | 16.83 | 9,319 | 553.8 |
| Cloverdale town (part)..... | 0.39 | 0 | 0.0 | South Bend city (part)..... | 9.52 | 5,004 | 525.8 |
| Washington township..... | 52.97 | 2,493 | 47.1 | Greene township..... | 34.33 | 3,216 | 93.7 |
| Randolph County..... | 452.38 | 26,171 | 57.9 | Harris township..... | 21.00 | 23,454 | 1,116.7 |
| Franklin township..... | 23.93 | 1,265 | 52.9 | Granger CDP (part)..... | 19.90 | 20,826 | 1,046.3 |
| Ridgeville town..... | 0.55 | 803 | 1,447.9 | Mishawaka city (part)..... | 1.07 | 2,627 | 2,463.9 |
| Green township..... | 29.42 | 957 | 32.5 | Liberty township..... | 42.50 | 3,839 | 90.3 |
| Albany town (part)..... | 0.06 | 204 | 3,592.7 | North Liberty town..... | 0.98 | 1,896 | 1,933.7 |
| Greensfork township..... | 46.04 | 1,082 | 23.5 | Lincoln township..... | 22.22 | 3,056 | 137.5 |
| Jackson township..... | 30.36 | 619 | 20.4 | Walkerton town..... | 1.96 | 2,144 | 1,093.5 |
| Monroe township..... | 29.14 | 3,711 | 127.4 | Madison township..... | 52.10 | 1,913 | 36.7 |
| Farmland town..... | 0.53 | 1,333 | 2,510.9 | Olive township..... | 57.45 | 4,704 | 81.9 |
| Parker City town..... | 0.57 | 1,419 | 2,505.0 | New Carlisle town..... | 2.08 | 1,861 | 892.6 |
| Stoney Creek township..... | 26.69 | 990 | 37.1 | Penn township..... | 62.72 | 66,198 | 1,055.5 |
| Union township..... | 71.52 | 2,142 | 30.0 | Mishawaka city (part)..... | 14.09 | 42,504 | 3,016.3 |
| Losantville town..... | 0.19 | 237 | 1,256.5 | Osceola town..... | 1.36 | 2,463 | 1,815.5 |
| Modoc town..... | 0.10 | 196 | 1,896.9 | South Bend city (part)..... | 1.27 | 2,419 | 1,910.0 |
| Ward township..... | 36.75 | 1,109 | 30.2 | Portage township..... | 34.46 | 93,063 | 2,700.6 |
| Saratoga town..... | 0.26 | 254 | 959.6 | Notre Dame CDP (part)..... | 0.70 | 5,022 | 7,141.0 |
| Washington township..... | 44.36 | 2,172 | 49.0 | South Bend city (part)..... | 24.91 | 83,527 | 3,352.8 |
| Lynn town..... | 0.56 | 1,097 | 1,942.2 | Union township..... | 42.93 | 3,664 | 85.4 |
| Wayne township..... | 39.70 | 4,611 | 116.1 | Lakeville town..... | 0.61 | 786 | 1,294.0 |
| Union City city..... | 2.20 | 3,584 | 1,628.9 | Warren township..... | 32.17 | 7,605 | 236.4 |
| White River township..... | 74.47 | 7,513 | 100.9 | South Bend city (part)..... | 0.15 | 0 | 0.0 |
| Winchester city..... | 3.33 | 4,935 | 1,482.8 | Scott County..... | 190.40 | 24,181 | 127.0 |
| Ripley County..... | 446.43 | 28,818 | 64.6 | Finley township..... | 39.35 | 1,469 | 37.3 |
| Adams township..... | 43.26 | 5,119 | 118.3 | Jennings township..... | 31.17 | 6,633 | 212.8 |
| Batesville city (part)..... | 2.05 | 1,297 | 631.2 | Austin city..... | 2.58 | 4,295 | 1,666.7 |
| Sunman town..... | 1.17 | 1,049 | 896.0 | Johnson township..... | 30.20 | 2,520 | 83.4 |
| Brown township..... | 53.55 | 1,597 | 29.8 | Lexington township..... | 49.58 | 3,551 | 71.6 |
| Center township..... | 29.43 | 2,657 | 90.3 | Vienna township..... | 40.09 | 10,008 | 249.6 |
| Osgood town..... | 1.45 | 1,624 | 1,119.2 | Scottsburg city..... | 5.05 | 6,747 | 1,335.3 |
| Delaware township..... | 33.21 | 1,437 | 43.3 | Shelby County..... | 411.15 | 44,436 | 108.1 |
| Franklin township..... | 36.54 | 3,773 | 103.2 | Addison township..... | 27.73 | 20,585 | 742.5 |
| Milan town (part)..... | 1.57 | 1,476 | 941.7 | Shelbyville city (part)..... | 9.33 | 18,704 | 2,005.7 |
| Jackson township..... | 29.87 | 965 | 32.3 | Brandywine township..... | 22.20 | 2,015 | 90.8 |
| Napoleon town..... | 0.20 | 234 | 1,180.9 | Fairland town..... | 0.16 | 315 | 1,920.8 |
| Johnson township..... | 54.62 | 3,685 | 67.5 | Shelbyville city (part)..... | 1.68 | 10 | 6.0 |
| Versailles town..... | 1.51 | 2,113 | 1,395.5 | Hanover township..... | 27.21 | 2,283 | 83.9 |
| Laughery township..... | 25.85 | 4,736 | 183.2 | Morristown town..... | 2.35 | 1,218 | 518.8 |
| Batesville city (part)..... | 2.19 | 3,584 | 1,637.6 | Hendricks township..... | 36.37 | 1,286 | 35.4 |
| Otter Creek township..... | 41.66 | 1,410 | 33.8 | Jackson township..... | 34.08 | 1,844 | 54.1 |
| Holton town..... | 1.81 | 480 | 265.6 | Edinburgh town (part)..... | 0.58 | 96 | 165.9 |
| Shelby township..... | 69.11 | 999 | 14.5 | Liberty township..... | 23.58 | 1,772 | 75.2 |
| Washington township..... | 29.31 | 2,440 | 83.3 | Waldron CDP..... | 1.26 | 804 | 640.1 |
| Milan town (part)..... | 0.38 | 423 | 1,105.3 | Marion township..... | 24.82 | 1,923 | 77.5 |
| Rush County..... | 408.12 | 17,392 | 42.6 | Shelbyville city (part)..... | 0.35 | 428 | 1,234.3 |
| Anderson township..... | 35.39 | 1,251 | 35.3 | Moral township..... | 36.56 | 4,577 | 125.2 |
| Milroy CDP..... | 0.66 | 604 | 912.0 | Noble township..... | 36.29 | 1,486 | 40.9 |
| Center township..... | 36.55 | 780 | 21.3 | St. Paul town (part)..... | 0.12 | 416 | 3,466.2 |
| Jackson township..... | 22.60 | 366 | 16.2 | Shelby township..... | 28.98 | 1,892 | 65.3 |
| Rushville city (part)..... | 0.22 | 0 | 0.0 | Shelbyville city (part)..... | 0.22 | 49 | 226.5 |
| Noble township..... | 33.24 | 630 | 19.0 | Sugar Creek township..... | 23.90 | 1,086 | 45.4 |
| | | | | Union township..... | 26.76 | 970 | 36.3 |

Table 15.

Land Area and Population Density: 2010—Con.

[For information on confidentiality protection, nonsampling error, and definitions, see Selected Appendixes at <www.census.gov/prod/cen2010/cph-1-a.pdf>]

| State County County Subdivision Place | Land area in square miles | Total population | | State County County Subdivision Place | Land area in square miles | Total population | |
|--|---------------------------------|------------------|----------------------------------|--|---------------------------------|------------------|----------------------------------|
| | | Number | Average per square mile | | | Number | Average per square mile |
| Shelby County—Con. | | | | Sullivan County—Con. | | | |
| Van Buren township..... | 27.90 | 1,480 | 53.0 | Hamilton township—Con. | | | |
| Washington township..... | 34.76 | 1,237 | 35.6 | Sullivan city..... | 1.88 | 4,249 | 2,265.2 |
| Spencer County..... | 396.74 | 20,952 | 52.8 | Jackson township..... | 43.26 | 1,904 | 44.0 |
| Carter township..... | 35.84 | 3,258 | 90.9 | Hymera town..... | 0.71 | 801 | 1,124.7 |
| Dale town..... | 1.55 | 1,593 | 1,030.2 | Jefferson township..... | 42.42 | 417 | 9.8 |
| Santa Claus town (part)..... | 1.91 | 346 | 181.3 | Turman township..... | 56.80 | 1,061 | 18.7 |
| Clay township..... | 36.39 | 2,801 | 77.0 | Switzerland County..... | 220.63 | 10,613 | 48.1 |
| Santa Claus town (part)..... | 4.17 | 2,129 | 510.6 | Cotton township..... | 35.99 | 2,040 | 56.7 |
| Grass township..... | 45.36 | 1,241 | 27.4 | East Enterprise CDP..... | 0.52 | 148 | 285.2 |
| Chrisney town..... | 0.71 | 481 | 681.6 | Craig township..... | 39.26 | 900 | 22.9 |
| Hammond township..... | 40.92 | 1,727 | 42.2 | Jefferson township..... | 36.96 | 3,167 | 85.7 |
| Grandview town..... | 0.96 | 749 | 781.1 | Vevay town..... | 1.45 | 1,683 | 1,159.6 |
| Harrison township..... | 54.87 | 2,000 | 36.4 | Pleasant township..... | 45.51 | 1,521 | 33.4 |
| St. Meinrad CDP..... | 1.64 | 706 | 429.5 | Posey township..... | 39.18 | 1,779 | 45.4 |
| Santa Claus town (part)..... | 0.36 | 6 | 16.5 | Patriot town..... | 0.22 | 209 | 955.5 |
| Huff township..... | 42.36 | 1,156 | 27.3 | York township..... | 23.73 | 1,206 | 50.8 |
| Jackson township..... | 20.25 | 891 | 44.0 | Florence CDP..... | 0.13 | 80 | 592.9 |
| Gentryville town..... | 0.39 | 268 | 680.0 | Tippecanoe County..... | 499.81 | 172,780 | 345.7 |
| Luce township..... | 53.12 | 2,572 | 48.4 | Fairfield township..... | 27.57 | 51,113 | 1,854.0 |
| Hatfield CDP..... | 1.17 | 813 | 693.9 | Lafayette city (part)..... | 16.60 | 45,151 | 2,719.8 |
| Richland town..... | 0.51 | 425 | 825.4 | Jackson township..... | 41.46 | 499 | 12.0 |
| Ohio township..... | 67.63 | 5,306 | 78.5 | Lauramie township..... | 54.05 | 2,596 | 48.0 |
| Rockport city..... | 1.57 | 2,270 | 1,444.8 | Clarks Hill town..... | 0.27 | 611 | 2,242.6 |
| Starke County..... | 309.13 | 23,363 | 75.6 | Stockwell CDP..... | 2.61 | 545 | 208.6 |
| California township..... | 34.66 | 2,011 | 58.0 | Perry township..... | 36.08 | 7,161 | 198.5 |
| Bass Lake CDP (part)..... | 4.57 | 489 | 107.0 | Lafayette city (part)..... | 0.63 | 0 | 0.0 |
| Center township..... | 36.34 | 6,229 | 171.4 | Randolph township..... | 29.92 | 931 | 31.1 |
| Knox city..... | 3.92 | 3,704 | 944.8 | Sheffield township..... | 36.32 | 3,865 | 106.4 |
| Davis township..... | 35.89 | 1,043 | 29.1 | Dayton town..... | 1.06 | 1,420 | 1,334.6 |
| Hamlet town (part)..... | 0.57 | 613 | 1,081.9 | Lafayette city (part)..... | 1.07 | 0 | 0.0 |
| Jackson township..... | 22.07 | 549 | 24.9 | Shelby township..... | 53.65 | 2,352 | 43.8 |
| North Bend township..... | 35.46 | 1,394 | 39.3 | Montmorenci CDP..... | 1.36 | 243 | 179.0 |
| Bass Lake CDP (part)..... | 3.52 | 461 | 131.1 | Otterbein town (part)..... | 0.30 | 367 | 1,221.5 |
| Oregon township..... | 35.65 | 3,367 | 94.4 | Tippecanoe township..... | 48.00 | 7,702 | 160.5 |
| Hamlet town (part)..... | 0.40 | 187 | 469.2 | Battle Ground town..... | 0.86 | 1,334 | 1,542.9 |
| Koonitz Lake CDP (part)..... | 3.19 | 1,459 | 457.4 | West Lafayette city (part)..... | 0.89 | 602 | 673.5 |
| Railroad township..... | 36.61 | 1,226 | 33.5 | Union township..... | 27.12 | 1,610 | 59.4 |
| San Pierre CDP..... | 0.14 | 144 | 1,023.2 | Lafayette city (part)..... | 0.02 | 0 | 0.0 |
| Washington township..... | 36.13 | 3,003 | 83.1 | Shadeland town..... | 27.10 | 1,610 | 59.4 |
| Bass Lake CDP (part)..... | 1.00 | 245 | 244.1 | Wabash township..... | 48.65 | 59,279 | 1,218.5 |
| Wayne township..... | 36.31 | 4,541 | 125.0 | Purdue University CDP..... | 1.30 | 12,183 | 9,389.0 |
| North Judson town..... | 1.10 | 1,772 | 1,604.4 | West Lafayette city (part)..... | 6.72 | 28,994 | 4,313.7 |
| Steuben County..... | 308.94 | 34,185 | 110.7 | Washington township..... | 26.66 | 2,432 | 91.2 |
| Clear Lake township..... | 9.56 | 799 | 83.6 | Americus CDP..... | 1.26 | 423 | 334.8 |
| Clear Lake town..... | 1.04 | 339 | 326.0 | Buck Creek CDP..... | 0.12 | 207 | 1,784.0 |
| Fremont township..... | 22.94 | 2,993 | 130.5 | Colburn CDP..... | 0.10 | 193 | 2,018.7 |
| Fremont town..... | 2.21 | 2,138 | 965.3 | Wayne township..... | 34.28 | 1,580 | 46.1 |
| Jackson township..... | 33.94 | 1,777 | 52.4 | West Point CDP..... | 4.86 | 594 | 122.3 |
| Jamestown township..... | 20.70 | 3,249 | 157.0 | Wea township..... | 36.04 | 31,660 | 878.5 |
| Millgrove township..... | 22.03 | 1,577 | 71.6 | Lafayette city (part)..... | 9.42 | 21,989 | 2,333.7 |
| Orland town..... | 0.66 | 434 | 655.0 | Tipton County..... | 260.54 | 15,936 | 61.2 |
| Otsego township..... | 33.54 | 2,575 | 76.8 | Cicero township..... | 67.50 | 8,086 | 119.8 |
| Hamilton town (part)..... | 1.96 | 1,288 | 656.7 | Tipton city..... | 2.50 | 5,106 | 2,039.3 |
| Pleasant township..... | 32.08 | 13,704 | 427.2 | Jefferson township..... | 39.10 | 1,422 | 36.4 |
| Angola city (part)..... | 6.34 | 8,610 | 1,358.3 | Kempton town..... | 0.16 | 335 | 2,031.6 |
| Richland township..... | 15.58 | 570 | 36.6 | Liberty township..... | 34.89 | 2,471 | 70.8 |
| Salem township..... | 33.92 | 2,262 | 66.7 | Sharpsville town..... | 0.24 | 607 | 2,536.6 |
| Hudson town (part)..... | 0.45 | 246 | 551.7 | Madison township..... | 44.56 | 1,396 | 31.3 |
| Scott township..... | 28.70 | 1,111 | 38.7 | Elwood city (part)..... | 0.00 | 6 | 1,316.1 |
| Angola city (part)..... | 0.00 | 2 | 407.3 | Prairie township..... | 39.69 | 1,140 | 28.7 |
| Steuben township..... | 33.77 | 2,835 | 84.0 | Wildcat township..... | 34.80 | 1,421 | 40.8 |
| Ashley town (part)..... | 0.30 | 339 | 1,113.7 | Windfall City town..... | 0.29 | 708 | 2,412.8 |
| Hudson town (part)..... | 0.25 | 272 | 1,103.9 | Union County..... | 161.22 | 7,516 | 46.6 |
| York township..... | 22.19 | 733 | 33.0 | Brownsville township..... | 28.39 | 845 | 29.8 |
| Sullivan County..... | 447.14 | 21,475 | 48.0 | Center township..... | 27.92 | 3,048 | 109.1 |
| Cass township..... | 37.80 | 2,074 | 54.9 | Liberty town..... | 0.86 | 2,133 | 2,487.8 |
| Dugger town..... | 0.59 | 920 | 1,570.5 | Harmony township..... | 20.65 | 543 | 26.3 |
| Curry township..... | 34.95 | 3,559 | 101.8 | Harrison township..... | 30.11 | 416 | 13.8 |
| Farmersburg town..... | 0.74 | 1,118 | 1,504.8 | Liberty township..... | 23.72 | 1,042 | 43.9 |
| Shelburn town..... | 0.69 | 1,252 | 1,825.2 | Union township..... | 30.43 | 1,622 | 53.3 |
| Fairbanks township..... | 41.00 | 733 | 17.9 | West College Corner town..... | 0.27 | 676 | 2,532.7 |
| Gill township..... | 60.11 | 871 | 14.5 | Vanderburgh County..... | 233.48 | 179,703 | 769.7 |
| Merom town..... | 0.36 | 228 | 641.4 | Armstrong township..... | 29.48 | 1,599 | 54.2 |
| Haddon township..... | 71.22 | 3,987 | 56.0 | Darmstadt town (part)..... | 0.13 | 67 | 523.5 |
| Carlisle town..... | 0.52 | 692 | 1,335.2 | Center township..... | 33.62 | 39,007 | 1,160.2 |
| Hamilton township..... | 59.58 | 6,869 | 115.3 | | | | |

Table 15.

Land Area and Population Density: 2010—Con.

[For information on confidentiality protection, nonsampling error, and definitions, see Selected Appendixes at <www.census.gov/prod/cen2010/cph-1-a.pdf>]

| State County County Subdivision Place | Land area in square miles | Total population | | State County County Subdivision Place | Land area in square miles | Total population | |
|--|---------------------------------|------------------|----------------------------------|--|---------------------------------|------------------|----------------------------------|
| | | Number | Average per square mile | | | Number | Average per square mile |
| Vanderburgh County—Con. | | | | Warren County..... | 364.68 | 8,508 | 23.3 |
| Center township—Con. | | | | Adams township..... | 26.99 | 512 | 19.0 |
| Darmstadt town (part)..... | 0.04 | 22 | 593.7 | Pine Village town..... | 0.12 | 217 | 1,802.9 |
| Evansville city (part)..... | 11.09 | 14,886 | 1,341.8 | Jordan township..... | 40.55 | 247 | 6.1 |
| Highland CDP..... | 2.27 | 4,489 | 1,980.0 | Kent township..... | 14.00 | 428 | 30.6 |
| Melody Hill CDP..... | 1.36 | 3,628 | 2,666.3 | State Line City town..... | 0.14 | 143 | 1,027.6 |
| German township..... | 28.56 | 7,441 | 260.6 | Liberty township..... | 44.00 | 896 | 20.4 |
| Darmstadt town (part)..... | 0.12 | 16 | 131.0 | Williamsport town (part)..... | 0.07 | 2 | 28.9 |
| Knight township..... | 34.19 | 67,945 | 1,987.3 | Medina township..... | 26.84 | 457 | 17.0 |
| Evansville city (part)..... | 19.77 | 61,872 | 3,129.9 | Mound township..... | 16.57 | 418 | 25.2 |
| Perry township..... | 27.78 | 25,092 | 903.4 | Pike township..... | 17.36 | 1,221 | 70.3 |
| Evansville city (part)..... | 4.25 | 10,872 | 2,556.0 | West Lebanon town..... | 0.62 | 723 | 1,174.7 |
| Pigeon township..... | 10.86 | 29,799 | 2,745.0 | Pine township..... | 36.15 | 481 | 13.3 |
| Evansville city (part)..... | 9.04 | 29,799 | 3,297.1 | Prairie township..... | 47.66 | 257 | 5.4 |
| Scott township..... | 41.46 | 8,528 | 205.7 | Steuben township..... | 39.55 | 487 | 12.3 |
| Darmstadt town (part)..... | 4.23 | 1,302 | 307.9 | Warren township..... | 35.90 | 806 | 22.5 |
| Union township..... | 27.54 | 292 | 10.6 | Washington township..... | 19.12 | 2,298 | 120.2 |
| | | | | Williamsport town (part)..... | 1.23 | 1,896 | 1,537.8 |
| Vermillion County..... | 256.88 | 16,212 | 63.1 | Warrick County..... | 384.82 | 59,689 | 155.1 |
| Clinton township..... | 45.25 | 9,119 | 201.5 | Anderson township..... | 20.72 | 1,274 | 61.5 |
| Blanford CDP..... | 0.73 | 342 | 465.9 | Newburgh town (part)..... | 0.02 | 0 | 0.0 |
| Clinton city..... | 2.24 | 4,893 | 2,186.4 | Boon township..... | 83.45 | 12,755 | 152.8 |
| Fairview Park town..... | 0.88 | 1,386 | 1,574.6 | Boonville city..... | 3.00 | 6,246 | 2,081.2 |
| Universal town..... | 0.36 | 362 | 999.5 | Chandler town (part)..... | 0.22 | 390 | 1,763.7 |
| Eugene township..... | 34.93 | 2,025 | 58.0 | Campbell township..... | 39.48 | 906 | 22.9 |
| Cayuga town..... | 1.01 | 1,162 | 1,146.6 | Greer township..... | 27.17 | 1,883 | 69.3 |
| Helt township..... | 71.64 | 2,610 | 36.4 | Elberfeld town..... | 0.31 | 625 | 2,043.0 |
| Dana town..... | 0.29 | 608 | 2,082.3 | Hart township..... | 41.24 | 1,626 | 39.4 |
| St. Bernice CDP..... | 1.79 | 646 | 361.3 | Lynnville town..... | 1.74 | 888 | 509.7 |
| Highland township..... | 54.54 | 1,534 | 28.1 | Lane township..... | 23.51 | 281 | 12.0 |
| Perrysville town..... | 0.26 | 456 | 1,787.5 | Ohio township..... | 44.14 | 37,749 | 855.3 |
| Vermillion township..... | 50.51 | 924 | 18.3 | Chandler town (part)..... | 1.81 | 2,497 | 1,378.0 |
| Newport town..... | 0.87 | 515 | 593.4 | Newburgh town (part)..... | 1.39 | 3,325 | 2,400.0 |
| Vigo County..... | 403.31 | 107,848 | 267.4 | Owen township..... | 25.09 | 611 | 24.4 |
| Fayette township..... | 40.00 | 2,630 | 65.8 | Pigeon township..... | 40.47 | 979 | 24.2 |
| New Goshen CDP..... | 3.31 | 390 | 117.8 | Skelton township..... | 39.54 | 1,625 | 41.1 |
| Shepardsville CDP..... | 0.92 | 237 | 257.8 | Tennysen town..... | 0.23 | 279 | 1,193.2 |
| Tecumseh CDP..... | 2.52 | 658 | 261.1 | | | | |
| Harrison township..... | 23.03 | 51,272 | 2,226.4 | Washington County..... | 513.73 | 28,262 | 55.0 |
| Terre Haute city (part)..... | 23.03 | 51,272 | 2,226.4 | Brown township..... | 30.73 | 1,199 | 39.0 |
| Honey Creek township..... | 33.71 | 17,179 | 509.6 | Cambellsburg town..... | 0.99 | 585 | 589.8 |
| Terre Haute city (part)..... | 3.30 | 4,287 | 1,300.3 | Saltillo town..... | 1.15 | 92 | 79.9 |
| Linton township..... | 34.97 | 1,323 | 37.8 | Franklin township..... | 44.25 | 2,301 | 52.0 |
| Lost Creek township..... | 35.23 | 10,497 | 297.9 | Gibson township..... | 50.97 | 1,176 | 23.1 |
| Seelyville town..... | 0.89 | 1,029 | 1,159.1 | Little York town..... | 0.98 | 192 | 196.1 |
| Terre Haute city (part)..... | 7.91 | 5,211 | 658.5 | Howard township..... | 35.82 | 1,262 | 35.2 |
| Nevins township..... | 30.56 | 1,975 | 64.6 | Jackson township..... | 25.39 | 2,116 | 83.3 |
| Fontanet CDP..... | 3.85 | 423 | 109.8 | Jefferson township..... | 48.10 | 920 | 19.1 |
| Otter Creek township..... | 35.24 | 9,069 | 257.3 | Madison township..... | 26.04 | 705 | 27.1 |
| North Terre Haute CDP..... | 3.57 | 4,305 | 1,206.7 | Lonivia town..... | 1.04 | 128 | 123.5 |
| Terre Haute city (part)..... | 0.00 | 2 | 8,170.3 | Monroe township..... | 38.44 | 558 | 14.5 |
| Pierson township..... | 35.35 | 1,210 | 34.2 | Pierce township..... | 35.61 | 2,666 | 74.9 |
| Prairie Creek township..... | 37.99 | 1,195 | 31.5 | New Pekin town (part)..... | 1.38 | 826 | 599.9 |
| Prairieton township..... | 17.83 | 1,222 | 68.6 | Polk township..... | 35.84 | 2,626 | 73.3 |
| Riley township..... | 35.23 | 3,123 | 88.6 | New Pekin town (part)..... | 0.99 | 575 | 578.8 |
| Riley town..... | 0.09 | 221 | 2,465.9 | Posey township..... | 33.55 | 1,888 | 56.3 |
| Terre Haute city (part)..... | 0.30 | 13 | 43.8 | Fredericksburg town..... | 0.99 | 85 | 85.6 |
| Sugar Creek township..... | 44.18 | 7,153 | 161.9 | Hardinsburg town..... | 2.03 | 248 | 121.9 |
| Dresser CDP..... | 0.15 | 104 | 689.3 | Vernon township..... | 34.03 | 669 | 19.7 |
| St. Mary of the Woods CDP..... | 1.28 | 797 | 624.3 | Washington township..... | 74.95 | 10,176 | 135.8 |
| Toad Hop CDP..... | 0.22 | 108 | 489.0 | Salem city..... | 4.00 | 6,319 | 1,579.8 |
| West Terre Haute town..... | 0.75 | 2,236 | 2,970.4 | | | | |
| Wabash County..... | 412.43 | 32,888 | 79.7 | Wayne County..... | 401.74 | 68,917 | 171.5 |
| Chester township..... | 65.03 | 8,009 | 123.2 | Abington township..... | 21.07 | 853 | 40.5 |
| North Manchester town..... | 3.53 | 6,112 | 1,729.3 | Boston township..... | 24.67 | 887 | 36.0 |
| Lagro township..... | 81.24 | 2,894 | 35.6 | Boston town..... | 0.21 | 138 | 654.9 |
| Lagro town..... | 0.59 | 415 | 699.5 | Richmond city (part)..... | 1.02 | 0 | 0.0 |
| Liberty township..... | 46.53 | 2,365 | 50.8 | Center township..... | 42.03 | 7,579 | 180.3 |
| La Fontaine town..... | 0.60 | 875 | 1,456.8 | Centerville town..... | 2.40 | 2,552 | 1,061.5 |
| Noble township..... | 81.90 | 14,230 | 173.8 | Richmond city (part)..... | 1.85 | 42 | 22.7 |
| Wabash city..... | 8.89 | 10,666 | 1,200.4 | Clay township..... | 19.84 | 1,169 | 58.9 |
| Paw Paw township..... | 40.26 | 1,691 | 42.0 | Greens Fork town..... | 0.16 | 423 | 2,651.9 |
| Roann town..... | 0.23 | 479 | 2,105.2 | Dalton township..... | 15.75 | 566 | 35.9 |
| Pleasant township..... | 54.29 | 2,412 | 44.4 | Franklin township..... | 28.36 | 1,370 | 48.3 |
| Laketown CDP..... | 1.05 | 623 | 592.6 | Whitewater town..... | 0.08 | 83 | 1,039.9 |
| Waltz township..... | 43.19 | 1,287 | 29.8 | Green township..... | 28.57 | 1,222 | 42.8 |
| Somerset CDP..... | 0.66 | 401 | 604.7 | Harrison township..... | 16.36 | 392 | 24.0 |
| | | | | Jackson township..... | 27.98 | 4,660 | 166.6 |
| | | | | Cambridge City town..... | 1.01 | 1,870 | 1,847.5 |
| | | | | Dublin town..... | 0.53 | 790 | 1,484.4 |

Table 15.

Land Area and Population Density: 2010—Con.

[For information on confidentiality protection, nonsampling error, and definitions, see Selected Appendixes at <www.census.gov/prod/cen2010/cph-1-a.pdf>]

| State County County Subdivision Place | Land area in square miles | Total population | | State County County Subdivision Place | Land area in square miles | Total population | |
|--|---------------------------------|------------------|----------------------------------|--|---------------------------------|------------------|----------------------------------|
| | | Number | Average per square mile | | | Number | Average per square mile |
| Wayne County—Con. | | | | White County..... | 505.12 | 24,643 | 48.8 |
| Jackson township—Con. | | | | Big Creek township..... | 33.03 | 819 | 24.8 |
| East Germantown town..... | 0.13 | 410 | 3,204.7 | Chalmers town..... | 0.25 | 508 | 2,043.3 |
| Mount Auburn town..... | 0.21 | 117 | 544.4 | Cass township..... | 36.19 | 585 | 16.2 |
| Jefferson township..... | 27.61 | 3,482 | 126.1 | Honey Creek township..... | 42.35 | 1,162 | 27.4 |
| Hagerstown town..... | 1.34 | 1,787 | 1,334.0 | Reynolds town..... | 0.55 | 533 | 963.1 |
| New Garden township..... | 23.39 | 1,977 | 84.5 | Jackson township..... | 15.60 | 655 | 42.0 |
| Fountain City town..... | 0.26 | 796 | 3,026.3 | Burnettsville town..... | 0.75 | 346 | 462.5 |
| Perry township..... | 17.43 | 835 | 47.9 | Liberty township..... | 33.22 | 2,223 | 66.9 |
| Economy town..... | 0.10 | 187 | 1,903.2 | Buffalo CDP..... | 2.37 | 692 | 291.8 |
| Washington township..... | 41.60 | 1,436 | 34.5 | Lincoln township..... | 21.51 | 638 | 29.7 |
| Milton town..... | 0.27 | 490 | 1,832.2 | Idaville CDP..... | 5.84 | 461 | 79.0 |
| Wayne township..... | 52.20 | 41,217 | 789.5 | Monon township..... | 63.42 | 3,282 | 51.7 |
| Richmond city (part)..... | 21.03 | 36,770 | 1,748.7 | Monon town..... | 0.56 | 1,777 | 3,150.8 |
| Spring Grove town..... | 0.32 | 344 | 1,085.6 | Prairie township..... | 66.59 | 3,180 | 47.8 |
| Webster township..... | 14.89 | 1,272 | 85.4 | Brookston town..... | 0.66 | 1,554 | 2,371.4 |
| Richmond city (part)..... | 0.01 | 0 | 0.0 | Princeton township..... | 62.53 | 1,553 | 24.8 |
| Wells County..... | 368.09 | 27,636 | 75.1 | Wolcott town..... | 0.59 | 1,001 | 1,690.3 |
| Chester township..... | 35.62 | 936 | 26.3 | Round Grove township..... | 35.48 | 259 | 7.3 |
| Poneto town (part)..... | 0.01 | 15 | 1,900.7 | Union township..... | 41.67 | 9,906 | 237.7 |
| Harrison township..... | 47.83 | 8,531 | 178.4 | Monticello city..... | 3.47 | 5,378 | 1,550.1 |
| Bluffton city (part)..... | 4.64 | 6,596 | 1,420.5 | Norway CDP..... | 0.89 | 386 | 431.9 |
| Poneto town (part)..... | 0.03 | 65 | 2,230.4 | West Point township..... | 53.53 | 381 | 7.1 |
| Vera Cruz town..... | 0.10 | 80 | 788.6 | Whitley County..... | 335.57 | 33,292 | 99.2 |
| Jackson township..... | 35.66 | 837 | 23.5 | Cleveland township..... | 49.04 | 3,398 | 69.3 |
| Jefferson township..... | 46.98 | 5,762 | 122.6 | South Whitley town..... | 0.91 | 1,751 | 1,920.8 |
| Ossian town..... | 1.43 | 3,289 | 2,301.8 | Columbia township..... | 36.71 | 11,047 | 301.0 |
| Lancaster township..... | 47.59 | 5,705 | 119.9 | Columbia City city (part)..... | 5.27 | 8,640 | 1,639.8 |
| Bluffton city (part)..... | 3.59 | 3,301 | 920.0 | Etna-Troy township..... | 35.19 | 1,889 | 53.7 |
| Liberty township..... | 35.78 | 1,086 | 30.4 | Jefferson township..... | 35.08 | 2,182 | 62.2 |
| Poneto town (part)..... | 0.08 | 86 | 1,107.0 | Richland township..... | 37.05 | 1,758 | 47.4 |
| Nottingham township..... | 48.05 | 1,062 | 22.1 | Larwill town..... | 0.22 | 283 | 1,267.4 |
| Rockcreek township..... | 35.57 | 1,579 | 44.4 | Smith township..... | 34.93 | 5,327 | 152.5 |
| Markle town (part)..... | 0.47 | 366 | 780.3 | Churubusco town..... | 0.90 | 1,796 | 1,990.8 |
| Uniondale town (part)..... | 0.11 | 259 | 2,255.4 | Tri-Lakes CDP (part)..... | 0.01 | 27 | 4,065.0 |
| Union township..... | 35.01 | 2,138 | 61.1 | Thomcreek township..... | 35.17 | 4,166 | 118.4 |
| Markle town (part)..... | 0.06 | 82 | 1,290.1 | Tri-Lakes CDP (part)..... | 3.41 | 1,394 | 408.7 |
| Uniondale town (part)..... | 0.10 | 51 | 536.7 | Union township..... | 36.95 | 2,244 | 60.7 |
| Zanesville town (part)..... | 0.53 | 473 | 888.7 | Columbia City city (part)..... | 0.31 | 110 | 351.9 |
| | | | | Washington township..... | 35.46 | 1,281 | 36.1 |

Table 16.
Land Area and Population Density: 2010

[For information on confidentiality protection, nonsampling error, and definitions, see Selected Appendixes at <www.census.gov/prod/cen2010/cph-1-a.pdf>]

| State County Place | Land area in square miles | Total population | | State County Place | Land area in square miles | Total population | |
|--------------------------|---------------------------------|------------------|----------------------------------|--|---------------------------------|------------------|----------------------------------|
| | | Number | Average per square mile | | | Number | Average per square mile |
| Indiana..... | 35,826.11 | 6,483,802 | 181.0 | COUNTY-Con. | | | |
| COUNTY | | | | Scott County..... | 190.40 | 24,181 | 127.0 |
| Adams County..... | 339.03 | 34,387 | 101.4 | Shelby County..... | 411.15 | 44,436 | 108.1 |
| Allen County..... | 657.31 | 355,329 | 540.6 | Spencer County..... | 396.74 | 20,952 | 52.8 |
| Bartholomew County..... | 406.91 | 76,794 | 188.7 | Starke County..... | 309.13 | 23,363 | 75.6 |
| Benton County..... | 406.42 | 8,854 | 21.8 | Steuben County..... | 308.94 | 34,185 | 110.7 |
| Blackford County..... | 165.08 | 12,766 | 77.3 | Sullivan County..... | 447.14 | 21,475 | 48.0 |
| Boone County..... | 422.91 | 56,640 | 133.9 | Switzerland County..... | 220.63 | 10,613 | 48.1 |
| Brown County..... | 311.98 | 15,242 | 48.9 | Tippecanoe County..... | 499.81 | 172,780 | 345.7 |
| Carroll County..... | 372.22 | 20,155 | 54.1 | Tipton County..... | 260.54 | 15,936 | 61.2 |
| Cass County..... | 412.15 | 38,966 | 94.5 | Union County..... | 161.22 | 7,516 | 46.6 |
| Clark County..... | 372.86 | 110,232 | 295.6 | Vanderburgh County..... | 233.48 | 179,703 | 769.7 |
| Clay County..... | 357.54 | 26,890 | 75.2 | Vermillion County..... | 256.88 | 16,212 | 63.1 |
| Clinton County..... | 405.07 | 33,224 | 82.0 | Vigo County..... | 403.31 | 107,848 | 267.4 |
| Crawford County..... | 305.64 | 10,713 | 35.1 | Wabash County..... | 412.43 | 32,888 | 79.7 |
| Daviess County..... | 429.49 | 31,648 | 73.7 | Warren County..... | 364.68 | 8,508 | 23.3 |
| Dearborn County..... | 305.03 | 50,047 | 164.1 | Warrick County..... | 384.82 | 59,689 | 155.1 |
| Decatur County..... | 372.57 | 25,740 | 69.1 | Washington County..... | 513.73 | 28,262 | 55.0 |
| DeKalb County..... | 362.82 | 42,223 | 116.4 | Wayne County..... | 401.74 | 68,917 | 171.5 |
| Delaware County..... | 392.12 | 117,671 | 300.1 | Wells County..... | 368.09 | 27,636 | 75.1 |
| Dubois County..... | 427.27 | 41,889 | 98.0 | White County..... | 505.12 | 24,643 | 48.8 |
| Elkhart County..... | 463.17 | 197,559 | 426.5 | Whitley County..... | 335.57 | 33,292 | 99.2 |
| Fayette County..... | 215.01 | 24,277 | 112.9 | PLACE | | | |
| Floyd County..... | 147.93 | 74,578 | 504.1 | Aberdeen CDP, Porter County..... | 1.26 | 1,875 | 1,491.2 |
| Fountain County..... | 395.66 | 17,240 | 43.6 | Advance town, Boone County..... | 0.62 | 477 | 766.5 |
| Franklin County..... | 384.43 | 23,087 | 60.1 | Akron town, Fulton County..... | 0.46 | 1,167 | 2,553.2 |
| Fulton County..... | 368.39 | 20,836 | 56.6 | Alamo town, Montgomery County..... | 0.07 | 66 | 980.8 |
| Gibson County..... | 487.49 | 33,503 | 68.7 | Albany town..... | 1.75 | 2,165 | 1,235.5 |
| Grant County..... | 414.07 | 70,061 | 169.2 | Delaware County (part)..... | 1.70 | 1,961 | 1,156.6 |
| Greene County..... | 542.49 | 33,165 | 61.1 | Randolph County (part)..... | 0.06 | 204 | 3,592.7 |
| Hamilton County..... | 394.27 | 274,569 | 696.4 | Albion town, Noble County..... | 1.91 | 2,349 | 1,231.1 |
| Hancock County..... | 306.02 | 70,002 | 228.8 | Alexandria city, Madison County..... | 2.63 | 5,145 | 1,958.3 |
| Harrison County..... | 484.52 | 39,364 | 81.2 | Alfordsville town, Daviess County..... | 0.07 | 101 | 1,494.8 |
| Hendricks County..... | 406.91 | 145,448 | 357.4 | Alton town, Crawford County..... | 0.17 | 55 | 319.8 |
| Henry County..... | 391.88 | 49,462 | 126.2 | Altona town, DeKalb County..... | 0.22 | 197 | 906.4 |
| Howard County..... | 293.06 | 82,752 | 282.4 | Ambia town, Benton County..... | 0.15 | 239 | 1,615.0 |
| Huntington County..... | 382.65 | 37,124 | 97.0 | Amboy town, Miami County..... | 0.35 | 384 | 1,096.1 |
| Jackson County..... | 509.31 | 42,376 | 83.2 | Americus CDP, Tippecanoe County..... | 1.26 | 423 | 334.8 |
| Jasper County..... | 559.62 | 33,478 | 59.8 | Amo town, Hendricks County..... | 0.63 | 401 | 633.8 |
| Jay County..... | 383.91 | 21,253 | 55.4 | Anderson city, Madison County..... | 41.37 | 56,129 | 1,356.7 |
| Jefferson County..... | 360.63 | 32,428 | 89.9 | Andrews town, Huntington County..... | 0.65 | 1,149 | 1,780.2 |
| Jennings County..... | 376.58 | 28,525 | 75.7 | Angola city, Steuben County..... | 6.34 | 8,612 | 1,357.6 |
| Johnson County..... | 320.43 | 139,654 | 435.8 | Arcadia town, Hamilton County..... | 0.56 | 1,666 | 2,987.3 |
| Knox County..... | 516.03 | 38,440 | 74.5 | Argos town, Marshall County..... | 1.16 | 1,691 | 1,459.5 |
| Kosciusko County..... | 531.38 | 77,358 | 145.6 | Arlington CDP, Rush County..... | 1.47 | 433 | 295.5 |
| LaGrange County..... | 379.62 | 37,128 | 97.8 | Ashley town..... | 1.81 | 983 | 543.7 |
| Lake County..... | 498.96 | 496,005 | 994.1 | DeKalb County (part)..... | 1.50 | 644 | 428.3 |
| LaPorte County..... | 598.30 | 111,467 | 186.3 | Steuben County (part)..... | 0.30 | 339 | 1,113.7 |
| Lawrence County..... | 449.17 | 46,134 | 102.7 | Atlanta town, Hamilton County..... | 0.30 | 725 | 2,404.3 |
| Madison County..... | 451.92 | 131,636 | 291.3 | Attica city, Fountain County..... | 1.60 | 3,245 | 2,028.3 |
| Marion County..... | 396.30 | 903,393 | 2,279.6 | Auburn city, DeKalb County..... | 7.10 | 12,731 | 1,792.0 |
| Marshall County..... | 443.63 | 47,051 | 106.1 | Aurora city, Dearborn County..... | 2.76 | 3,750 | 1,358.4 |
| Martin County..... | 335.74 | 10,334 | 30.8 | Austin city, Scott County..... | 2.58 | 4,295 | 1,666.7 |
| Miami County..... | 373.84 | 36,903 | 98.7 | Avilla town, Noble County..... | 1.48 | 2,401 | 1,621.3 |
| Monroe County..... | 394.51 | 137,974 | 349.7 | Avoca CDP, Lawrence County..... | 2.10 | 583 | 278.3 |
| Montgomery County..... | 504.61 | 38,124 | 75.6 | Avon town, Hendricks County..... | 14.24 | 12,446 | 874.0 |
| Morgan County..... | 403.97 | 68,894 | 170.5 | Bainbridge town, Putnam County..... | 0.40 | 746 | 1,862.4 |
| Newton County..... | 401.76 | 14,244 | 35.5 | Bargersville town, Johnson County..... | 4.93 | 4,013 | 814.7 |
| Noble County..... | 410.84 | 47,536 | 115.7 | Bass Lake CDP, Starke County..... | 9.09 | 1,195 | 131.5 |
| Ohio County..... | 86.14 | 6,128 | 71.1 | Batesville city..... | 6.09 | 6,520 | 1,071.1 |
| Orange County..... | 398.39 | 19,840 | 49.8 | Franklin County (part)..... | 1.84 | 1,639 | 888.9 |
| Owen County..... | 385.29 | 21,575 | 56.0 | Ripley County (part)..... | 4.24 | 4,881 | 1,150.2 |
| Parke County..... | 444.66 | 17,339 | 39.0 | Battle Ground town, Tippecanoe County..... | 0.86 | 1,334 | 1,542.9 |
| Perry County..... | 381.73 | 19,338 | 50.7 | Bedford city, Lawrence County..... | 12.16 | 13,413 | 1,102.9 |
| Pike County..... | 334.24 | 12,845 | 38.4 | Beech Grove city, Marion County..... | 4.39 | 14,192 | 3,229.4 |
| Porter County..... | 418.15 | 164,343 | 393.0 | Berne city, Adams County..... | 2.08 | 3,999 | 1,924.7 |
| Posey County..... | 409.57 | 25,910 | 63.3 | Bethany town, Morgan County..... | 0.08 | 81 | 973.5 |
| Pulaski County..... | 433.65 | 13,402 | 30.9 | Beverly Shores town, Porter County..... | 3.58 | 613 | 171.1 |
| Putnam County..... | 480.53 | 37,963 | 79.0 | Bicknell city, Knox County..... | 1.35 | 2,915 | 2,165.4 |
| Randolph County..... | 452.38 | 26,171 | 57.9 | | | | |
| Ripley County..... | 446.43 | 28,818 | 64.6 | | | | |
| Rush County..... | 408.12 | 17,392 | 42.6 | | | | |
| St. Joseph County..... | 457.85 | 266,931 | 583.0 | | | | |

Table 16.
Land Area and Population Density: 2010—Con.

[For information on confidentiality protection, nonsampling error, and definitions, see Selected Appendixes at <www.census.gov/prod/cen2010/cph-1-a.pdf>]

| State County Place | Land area in square miles | Total population | | State County Place | Land area in square miles | Total population | |
|--|---------------------------------|------------------|----------------------------------|--|---------------------------------|------------------|----------------------------------|
| | | Number | Average per square mile | | | Number | Average per square mile |
| PLACE—Con. | | | | PLACE—Con. | | | |
| Birdseye town, Dubois County..... | 0.64 | 416 | 652.7 | Clifford town, Bartholomew County..... | 0.11 | 233 | 2,211.6 |
| Blanford CDP, Vermillion County..... | 0.73 | 342 | 465.9 | Clinton city, Vermillion County..... | 2.24 | 4,893 | 2,186.4 |
| Bloomfield town, Greene County..... | 1.38 | 2,405 | 1,746.5 | Cloverdale town, Putnam County..... | 3.46 | 2,172 | 628.0 |
| Bloomington city, Monroe County..... | 0.58 | 335 | 576.0 | Coalmont CDP, Clay County..... | 1.50 | 402 | 267.8 |
| | | | | Coatesville town, Hendricks County..... | 0.65 | 523 | 800.4 |
| Bloomington city, Monroe County..... | 23.16 | 80,405 | 3,472.0 | Colburn CDP, Tippecanoe County..... | 0.10 | 193 | 2,018.7 |
| Blountsville town, Henry County..... | 0.11 | 134 | 1,193.6 | Colfax town, Clinton County..... | 0.36 | 691 | 1,901.7 |
| Bluffton city, Wells County..... | 8.23 | 9,897 | 1,202.3 | Collegeville CDP, Jasper County..... | 1.13 | 330 | 291.4 |
| Boonville city, Warrick County..... | 3.00 | 6,246 | 2,081.2 | Columbia City city, Whitley County..... | 5.58 | 8,750 | 1,567.6 |
| Borden town, Clark County..... | 1.39 | 808 | 580.6 | Columbus city, Bartholomew County..... | 27.50 | 44,061 | 1,602.4 |
| Boston town, Wayne County..... | 0.21 | 138 | 654.9 | Connersville city, Fayette County..... | 7.74 | 13,481 | 1,740.7 |
| Boswell town, Benton County..... | 0.93 | 778 | 839.6 | | | | |
| Bourbon town, Marshall County..... | 0.99 | 1,810 | 1,824.7 | Converse town..... | 0.90 | 1,265 | 1,411.3 |
| Brazil city, Clay County..... | 3.03 | 7,912 | 2,613.8 | Grant County (part)..... | 0.17 | 272 | 1,620.4 |
| Bremen town, Marshall County..... | 2.72 | 4,588 | 1,689.6 | Miami County (part)..... | 0.73 | 993 | 1,363.1 |
| | | | | | | | |
| Bright CDP, Dearborn County..... | 12.55 | 5,693 | 453.7 | Cordry Sweetwater Lakes CDP, Brown | | | |
| Bristol town, Elkhart County..... | 3.69 | 1,602 | 433.7 | County..... | 2.75 | 1,128 | 409.5 |
| Brook town, Newton County..... | 0.66 | 997 | 1,504.4 | Corunna town, DeKalb County..... | 0.17 | 254 | 1,467.4 |
| Brooklyn town, Morgan County..... | 0.67 | 1,598 | 2,387.5 | Corydon town, Harrison County..... | 1.65 | 3,122 | 1,892.8 |
| Brooksbury town, Jefferson County..... | 0.10 | 81 | 797.2 | Country Club Heights town, Madison | | | |
| Brookston town, White County..... | 0.66 | 1,554 | 2,371.4 | County..... | 0.28 | 79 | 278.9 |
| Brookville town, Franklin County..... | 1.50 | 2,596 | 1,732.5 | Country Squire Lakes CDP, Jennings | | | |
| Brownsburg town, Hendricks County..... | 11.08 | 21,285 | 1,921.7 | County..... | 2.56 | 3,571 | 1,393.7 |
| Brownstown town, Jackson County..... | 1.59 | 2,947 | 1,855.7 | Covington city, Fountain County..... | 1.18 | 2,645 | 2,249.3 |
| Bruceville town, Knox County..... | 0.34 | 478 | 1,394.1 | Crandall town, Harrison County..... | 0.10 | 152 | 1,492.4 |
| | | | | Crane town, Martin County..... | 0.12 | 184 | 1,555.4 |
| Bryant town, Jay County..... | 0.30 | 252 | 828.8 | Crawfordsville city, Montgomery County..... | 9.15 | 15,915 | 1,740.0 |
| Buck Creek CDP, Tippecanoe County..... | 0.12 | 207 | 1,784.0 | Cromwell town, Noble County..... | 0.30 | 512 | 1,725.1 |
| Buffalo CDP, White County..... | 2.37 | 692 | 291.8 | | | | |
| Bunker Hill town, Miami County..... | 0.42 | 888 | 2,118.3 | Crothersville town, Jackson County..... | 1.14 | 1,591 | 1,393.4 |
| Burket town, Kosciusko County..... | 0.07 | 195 | 2,733.9 | Crown Point city, Lake County..... | 17.71 | 27,317 | 1,542.2 |
| Burlington town, Carroll County..... | 0.60 | 603 | 1,011.9 | Crows Nest town, Marion County..... | 0.43 | 73 | 170.0 |
| Burnettsville town, White County..... | 0.75 | 346 | 462.5 | Culver town, Marshall County..... | 0.90 | 1,353 | 1,504.7 |
| Burns City CDP, Martin County..... | 0.73 | 117 | 159.3 | | | | |
| Burns Harbor town, Porter County..... | 6.66 | 1,156 | 173.4 | Cumberland town..... | 2.06 | 5,169 | 2,511.3 |
| Butler city, DeKalb County..... | 2.09 | 2,684 | 1,282.3 | Hancock County (part)..... | 1.34 | 2,572 | 1,915.2 |
| | | | | Marion County (part)..... | 0.72 | 2,597 | 3,630.4 |
| Butler CDP, Jennings County..... | 0.38 | 282 | 745.1 | | | | |
| Cadiz town, Henry County..... | 0.16 | 150 | 940.2 | Cynthiana town, Posey County..... | 0.40 | 545 | 1,366.6 |
| Cambridge City town, Wayne County..... | 1.01 | 1,870 | 1,847.5 | Dale town, Spencer County..... | 1.55 | 1,593 | 1,030.2 |
| Camden town, Carroll County..... | 0.26 | 611 | 2,340.0 | Daleville town, Delaware County..... | 2.05 | 1,647 | 803.2 |
| Campbellsburg town, Washington County..... | 0.99 | 585 | 589.8 | Dana town, Vermillion County..... | 0.29 | 608 | 2,082.3 |
| Canaan CDP, Jefferson County..... | 0.31 | 90 | 291.2 | Danville town, Hendricks County..... | 6.93 | 9,001 | 1,298.8 |
| Cannelburg town, Daviess County..... | 0.19 | 135 | 714.4 | Darlington town, Montgomery County..... | 0.33 | 843 | 2,539.1 |
| Cannelton city, Perry County..... | 1.48 | 1,563 | 1,054.8 | Darmstadt town, Vanderburgh County..... | 4.52 | 1,407 | 311.5 |
| Carbon town, Clay County..... | 0.16 | 397 | 2,493.4 | Dayton town, Tippecanoe County..... | 1.06 | 1,420 | 1,334.6 |
| Carlisle town, Sullivan County..... | 0.52 | 692 | 1,335.2 | Decatur city, Adams County..... | 5.78 | 9,405 | 1,627.9 |
| | | | | Decker town, Knox County..... | 0.18 | 249 | 1,378.9 |
| Carmel city, Hamilton County..... | 47.46 | 79,191 | 1,668.5 | Delphi city, Carroll County..... | 2.73 | 2,893 | 1,061.3 |
| Carthage town, Rush County..... | 0.58 | 927 | 1,593.8 | | | | |
| Cayuga town, Vermillion County..... | 1.01 | 1,162 | 1,146.6 | De Motte town, Jasper County..... | 3.61 | 3,814 | 1,056.8 |
| Cedar Grove town, Franklin County..... | 0.15 | 156 | 1,040.3 | Denver town, Miami County..... | 0.23 | 482 | 2,069.5 |
| Cedar Lake town, Lake County..... | 8.22 | 11,560 | 1,406.5 | Deputy CDP, Jefferson County..... | 0.07 | 86 | 1,166.2 |
| Center Point town, Clay County..... | 0.74 | 242 | 326.9 | Dillsboro town, Dearborn County..... | 1.00 | 1,327 | 1,326.6 |
| Centerville town, Wayne County..... | 2.40 | 2,552 | 1,061.5 | Dover Hill CDP, Martin County..... | 0.78 | 114 | 146.9 |
| Chalmers town, White County..... | 0.25 | 508 | 2,043.3 | Dresser CDP, Vigo County..... | 0.15 | 104 | 689.3 |
| Chandler town, Warrick County..... | 2.03 | 2,887 | 1,419.9 | Dublin town, Wayne County..... | 0.53 | 790 | 1,484.4 |
| Charlestown city, Clark County..... | 11.45 | 7,585 | 662.7 | Dubois CDP, Dubois County..... | 1.57 | 488 | 310.3 |
| | | | | Dugger town, Sullivan County..... | 0.59 | 920 | 1,570.5 |
| Chesterfield town..... | 1.32 | 2,547 | 1,925.8 | Dune Acres town, Porter County..... | 2.17 | 182 | 83.8 |
| Delaware County (part)..... | 0.07 | 1 | 13.5 | | | | |
| Madison County (part)..... | 1.25 | 2,546 | 2,039.1 | Dunkirk city..... | 1.26 | 2,362 | 1,879.5 |
| | | | | Blackford County (part)..... | 0.05 | 145 | 3,209.5 |
| Chesterton town, Porter County..... | 9.33 | 13,068 | 1,400.3 | Jay County (part)..... | 1.21 | 2,217 | 1,829.9 |
| Chrisney town, Spencer County..... | 0.71 | 481 | 681.6 | | | | |
| Churubusco town, Whitley County..... | 0.90 | 1,796 | 1,990.8 | Dunlap CDP, Elkhart County..... | 4.90 | 6,235 | 1,272.3 |
| Cicero town, Hamilton County..... | 1.71 | 4,812 | 2,817.3 | Dunreith town, Henry County..... | 0.13 | 177 | 1,386.7 |
| Clarksburg CDP, Decatur County..... | 0.48 | 149 | 311.0 | Dupont town, Jefferson County..... | 1.02 | 339 | 332.8 |
| Clarks Hill town, Tippecanoe County..... | 0.27 | 611 | 2,242.6 | Dyer town, Lake County..... | 6.10 | 16,390 | 2,685.1 |
| Clarksville town, Clark County..... | 9.97 | 21,724 | 2,178.2 | Earl Park town, Benton County..... | 0.94 | 348 | 369.8 |
| Clay City town, Clay County..... | 0.54 | 861 | 1,593.7 | East Chicago city, Lake County..... | 14.09 | 29,698 | 2,108.1 |
| Claypool town, Kosciusko County..... | 0.24 | 431 | 1,768.4 | East Enterprise CDP, Switzerland County..... | 0.52 | 148 | 285.2 |
| Clayton town, Hendricks County..... | 0.76 | 972 | 1,274.6 | East Germantown town, Wayne County..... | 0.13 | 410 | 3,204.7 |
| Clear Lake town, Steuben County..... | 1.04 | 339 | 326.0 | Eaton town, Delaware County..... | 3.70 | 1,805 | 488.1 |
| Clermont town, Marion County..... | 0.67 | 1,356 | 2,018.1 | Economy town, Wayne County..... | 0.10 | 187 | 1,903.2 |
| | | | | Edgewood town, Madison County..... | 0.81 | 1,913 | 2,366.0 |

Table 16.

Land Area and Population Density: 2010—Con.

[For information on confidentiality protection, nonsampling error, and definitions, see Selected Appendixes at <www.census.gov/prod/cen2010/cph-1-a.pdf>]

| State County Place | Land area in square miles | Total population | | State County Place | Land area in square miles | Total population | |
|--|---------------------------------|------------------|----------------------------------|---|---------------------------------|------------------|----------------------------------|
| | | Number | Average per square mile | | | Number | Average per square mile |
| PLACE—Con. | | | | PLACE—Con. | | | |
| Edinburgh town..... | 3.11 | 4,480 | 1,440.8 | Greenfield city, Hancock County..... | 12.55 | 20,602 | 1,641.5 |
| Bartholomew County (part)..... | 0.93 | 376 | 405.8 | Greensburg city, Decatur County..... | 0.11 | 143 | 1,300.0 |
| Johnson County (part)..... | 1.60 | 4,008 | 2,498.5 | Greensboro town, Henry County..... | 9.27 | 11,492 | 1,239.8 |
| Shelby County (part)..... | 0.58 | 96 | 165.9 | Greens Fork town, Wayne County..... | 0.16 | 423 | 2,651.9 |
| Edwardsport town, Knox County..... | 0.28 | 303 | 1,087.6 | Greentown town, Howard County..... | 1.37 | 2,415 | 1,768.4 |
| Elberfeld town, Warrick County..... | 0.31 | 625 | 2,043.0 | Greenville town, Floyd County..... | 0.78 | 595 | 763.1 |
| Elizabeth town, Harrison County..... | 0.17 | 162 | 979.7 | Greenwood city, Johnson County..... | 21.23 | 49,791 | 2,345.3 |
| Elizabethtown town, Bartholomew County... | 0.25 | 504 | 1,989.6 | Griffin town, Posey County..... | 0.07 | 172 | 2,515.8 |
| Elkhart city, Elkhart County..... | 23.45 | 50,949 | 2,172.4 | Griffith town, Lake County..... | 7.73 | 16,893 | 2,184.6 |
| Ellettsville town, Monroe County..... | 4.24 | 6,378 | 1,504.3 | Grissom AFB CDP..... | 4.99 | 5,537 | 1,109.3 |
| Elnora town, Daviess County..... | 0.95 | 640 | 675.3 | Cass County (part)..... | 0.21 | 0 | 0.0 |
| Elwood city..... | 3.77 | 8,614 | 2,282.5 | Miami County (part)..... | 4.78 | 5,537 | 1,157.2 |
| Madison County (part)..... | 3.77 | 8,608 | 2,283.7 | Hagerstown town, Wayne County..... | 1.34 | 1,787 | 1,334.0 |
| Tipton County (part)..... | 0.00 | 6 | 1,316.1 | Hamilton town..... | 2.39 | 1,532 | 640.2 |
| Emison CDP, Knox County..... | 1.57 | 154 | 98.1 | DeKalb County (part)..... | 0.43 | 244 | 565.4 |
| English town, Crawford County..... | 3.04 | 645 | 211.9 | Steuben County (part)..... | 1.96 | 1,288 | 656.7 |
| Etna Green town, Kosciusko County..... | 0.51 | 586 | 1,145.6 | Hamlet town, Starke County..... | 0.97 | 800 | 828.9 |
| Evansville city, Vanderburgh County..... | 44.15 | 117,429 | 2,659.6 | Hammond city, Lake County..... | 22.78 | 80,830 | 3,549.0 |
| Fairland town, Shelby County..... | 0.16 | 315 | 1,920.8 | Hanna CDP, LaPorte County..... | 0.98 | 463 | 473.3 |
| Fairmount town, Grant County..... | 1.58 | 2,954 | 1,866.4 | Hanover town, Jefferson County..... | 2.31 | 3,546 | 1,536.5 |
| Fairview Park town, Vermillion County..... | 0.88 | 1,386 | 1,574.6 | Hardinsburg town, Washington County..... | 2.03 | 248 | 121.9 |
| Farmersburg town, Sullivan County..... | 0.74 | 1,118 | 1,504.8 | Harlan CDP, Allen County..... | 3.10 | 1,634 | 526.4 |
| Farmland town, Randolph County..... | 0.53 | 1,333 | 2,510.9 | Harmony town, Clay County..... | 0.74 | 656 | 880.6 |
| Ferdinand town, Dubois County..... | 2.27 | 2,157 | 949.7 | Harrodsburg CDP, Monroe County..... | 4.31 | 691 | 160.2 |
| Fillmore town, Putnam County..... | 1.95 | 533 | 273.5 | Hartford City city, Blackford County..... | 3.88 | 6,220 | 1,605.0 |
| Fishers town, Hamilton County..... | 33.59 | 76,794 | 2,286.5 | Hartsville town, Bartholomew County..... | 0.34 | 362 | 1,052.9 |
| Fish Lake CDP, LaPorte County..... | 1.54 | 1,016 | 659.4 | Hatfield CDP, Spencer County..... | 1.17 | 813 | 693.9 |
| Flora town, Carroll County..... | 1.06 | 2,036 | 1,924.1 | Haubstadt town, Gibson County..... | 0.70 | 1,577 | 2,240.1 |
| Florence CDP, Switzerland County..... | 0.13 | 80 | 592.9 | Hayden CDP, Jennings County..... | 2.47 | 521 | 210.6 |
| Fontanet CDP, Vigo County..... | 3.85 | 423 | 109.8 | Hazleton town, Gibson County..... | 0.33 | 263 | 789.5 |
| Fort Branch town, Gibson County..... | 1.10 | 2,771 | 2,526.0 | Hebron town, Porter County..... | 1.98 | 3,724 | 1,884.8 |
| Fortville town..... | 2.98 | 3,929 | 1,320.0 | Henryville CDP, Clark County..... | 2.85 | 1,905 | 669.1 |
| Hamilton County (part)..... | 0.00 | 0 | 0.0 | Herbst CDP, Grant County..... | 1.31 | 112 | 85.8 |
| Hancock County (part)..... | 2.97 | 3,929 | 1,321.0 | Heritage Lake CDP, Putnam County..... | 3.01 | 2,880 | 956.0 |
| Fort Wayne city, Allen County..... | 110.62 | 253,691 | 2,293.4 | Hidden Valley CDP, Dearborn County..... | 4.14 | 5,387 | 1,301.8 |
| Fountain City town, Wayne County..... | 0.26 | 796 | 3,026.3 | Highland town, Lake County..... | 6.94 | 23,727 | 3,421.0 |
| Fowler town, Benton County..... | 1.40 | 2,317 | 1,658.8 | Highland CDP, Vanderburgh County..... | 2.27 | 4,489 | 1,980.0 |
| Fowlerton town, Grant County..... | 0.20 | 261 | 1,334.4 | Hillsboro town, Fountain County..... | 0.31 | 538 | 1,717.9 |
| Francesville town, Pulaski County..... | 0.30 | 879 | 2,895.4 | Hoagland CDP, Allen County..... | 3.40 | 821 | 241.6 |
| Francisco town, Gibson County..... | 0.50 | 469 | 946.6 | Hobart city, Lake County..... | 26.33 | 29,059 | 1,103.6 |
| Frankfort city, Clinton County..... | 6.31 | 16,422 | 2,602.0 | Holland town, Dubois County..... | 0.31 | 626 | 1,990.2 |
| Franklin city, Johnson County..... | 13.01 | 23,712 | 1,823.1 | Holton town, Ripley County..... | 1.81 | 480 | 265.6 |
| Frankton town, Madison County..... | 1.05 | 1,862 | 1,766.0 | Homecroft town, Marion County..... | 0.24 | 722 | 2,988.8 |
| Fredericksburg town, Washington County... | 0.99 | 85 | 85.6 | Hope town, Bartholomew County..... | 0.95 | 2,102 | 2,210.6 |
| Freelandville CDP, Knox County..... | 5.57 | 643 | 115.4 | Howe CDP, LaGrange County..... | 1.79 | 807 | 451.4 |
| Freetown CDP, Jackson County..... | 0.72 | 385 | 531.6 | Hudson town, Steuben County..... | 0.69 | 518 | 748.2 |
| Fremont town, Steuben County..... | 2.21 | 2,138 | 965.3 | Hudson Lake CDP, LaPorte County..... | 1.93 | 1,297 | 673.7 |
| French Lick town, Orange County..... | 1.77 | 1,807 | 1,023.1 | Huntertown town, Allen County..... | 3.80 | 4,810 | 1,265.0 |
| Fulton town, Fulton County..... | 0.18 | 333 | 1,874.8 | Huntingburg city, Dubois County..... | 5.06 | 6,057 | 1,196.7 |
| Galena CDP, Floyd County..... | 2.67 | 1,818 | 680.8 | Huntington city, Huntington County..... | 8.71 | 17,391 | 1,997.3 |
| Galveston town, Cass County..... | 0.52 | 1,311 | 2,497.8 | Hymera town, Sullivan County..... | 0.71 | 801 | 1,124.7 |
| Garrett city, DeKalb County..... | 3.85 | 6,286 | 1,632.5 | Idaville CDP, White County..... | 5.84 | 461 | 79.0 |
| Gary city, Lake County..... | 49.87 | 80,294 | 1,610.2 | Indianapolis city, Marion County..... | 366.46 | 829,718 | 2,264.2 |
| Gas City city, Grant County..... | 4.56 | 5,965 | 1,309.1 | Beech Grove city (part)..... | 0.07 | 0 | 0.0 |
| Gaston town, Delaware County..... | 0.35 | 871 | 2,483.5 | Clermont town..... | 0.67 | 1,356 | 2,018.1 |
| Geneva town, Adams County..... | 1.09 | 1,293 | 1,190.0 | Crows Nest town..... | 0.43 | 73 | 170.0 |
| Gentryville town, Spencer County..... | 0.39 | 268 | 680.0 | Cumberland town (part)..... | 0.72 | 2,597 | 3,630.4 |
| Georgetown town, Floyd County..... | 2.05 | 2,876 | 1,403.5 | Homecroft town..... | 0.24 | 722 | 2,988.8 |
| Glenwood town..... | 0.18 | 250 | 1,418.6 | Indianapolis city (balance) (part)..... | 361.42 | 820,445 | 2,270.0 |
| Fayette County (part)..... | 0.04 | 76 | 1,799.8 | Lawrence city (part)..... | 0.01 | 42 | 3,444.0 |
| Rush County (part)..... | 0.13 | 174 | 1,298.4 | Meridian Hills town..... | 1.48 | 1,616 | 1,094.4 |
| Goodland town, Newton County..... | 0.78 | 1,043 | 1,333.0 | North Crows Nest town..... | 0.06 | 45 | 696.8 |
| Goshen city, Elkhart County..... | 16.23 | 31,719 | 1,954.4 | Rocky Ripple town..... | 0.30 | 606 | 2,000.7 |
| Gosport town, Owen County..... | 0.39 | 826 | 2,144.9 | Spring Hill town..... | 0.11 | 98 | 914.7 |
| Grabill town, Allen County..... | 0.60 | 1,053 | 1,748.0 | Warren Park town..... | 0.45 | 1,480 | 3,292.4 |
| Grandview town, Spencer County..... | 0.96 | 749 | 781.1 | Williams Creek town..... | 0.33 | 407 | 1,217.4 |
| Granger CDP, St. Joseph County..... | 25.57 | 30,465 | 1,191.6 | Wynnedale town..... | 0.16 | 231 | 1,448.8 |
| Greencastle city, Putnam County..... | 5.24 | 10,326 | 1,969.8 | | | | |
| Greendale city, Dearborn County..... | 5.71 | 4,520 | 791.3 | | | | |

Table 16.

Land Area and Population Density: 2010—Con.

[For information on confidentiality protection, nonsampling error, and definitions, see Selected Appendixes at <www.census.gov/prod/cen2010/cph-1-a.pdf>]

| State County Place | Land area in square miles | Total population | | State County Place | Land area in square miles | Total population | |
|---|---------------------------------|------------------|----------------------------------|---|---------------------------------|------------------|----------------------------------|
| | | Number | Average per square mile | | | Number | Average per square mile |
| PLACE—Con. | | | | PLACE—Con. | | | |
| Indian Heights CDP, Howard County..... | 0.83 | 3,011 | 3,620.7 | Livonia town, Washington County..... | 1.04 | 128 | 123.5 |
| Indian Village town, St. Joseph County..... | 0.09 | 133 | 1,496.5 | Lizton town, Hendricks County..... | 0.57 | 488 | 850.6 |
| Ingalls town, Madison County..... | 1.51 | 2,394 | 1,583.6 | Logansport city, Cass County..... | 8.75 | 18,396 | 2,103.0 |
| Jalapa CDP, Grant County..... | 3.18 | 171 | 53.8 | Long Beach town, LaPorte County..... | 1.06 | 1,179 | 1,110.0 |
| | | | | Loogootee city, Martin County..... | 1.57 | 2,751 | 1,755.5 |
| Jamestown town..... | 0.88 | 958 | 1,094.0 | Losantville town, Randolph County..... | 0.19 | 237 | 1,256.5 |
| Boone County (part)..... | 0.81 | 933 | 1,147.0 | Lowell town, Lake County..... | 5.18 | 9,276 | 1,790.8 |
| Hendricks County (part)..... | 0.06 | 25 | 401.5 | | | | |
| | | | | Lynn town, Randolph County..... | 0.56 | 1,097 | 1,942.2 |
| Jasonville city, Greene County..... | 1.31 | 2,222 | 1,697.3 | Lynnville town, Warrick County..... | 1.74 | 888 | 509.7 |
| Jasper city, Dubois County..... | 13.10 | 15,038 | 1,147.5 | Lyons town, Greene County..... | 0.87 | 742 | 856.4 |
| Jeffersonville city, Clark County..... | 34.06 | 44,953 | 1,319.7 | McCordsville town, Hancock County..... | 4.70 | 4,797 | 1,020.4 |
| Jonesboro city, Grant County..... | 0.89 | 1,756 | 1,971.6 | Mackey town, Gibson County..... | 0.09 | 106 | 1,228.0 |
| Jonesville town, Bartholomew County..... | 0.13 | 177 | 1,382.1 | Macy town, Miami County..... | 0.13 | 209 | 1,557.7 |
| Kempton town, Tipton County..... | 0.16 | 335 | 2,031.6 | Madison city, Jefferson County..... | 8.57 | 11,967 | 1,395.6 |
| Kendallville city, Noble County..... | 6.04 | 9,862 | 1,631.5 | Manilla CDP, Rush County..... | 0.23 | 267 | 1,184.0 |
| Kennard town, Henry County..... | 0.42 | 471 | 1,119.2 | Marengo town, Crawford County..... | 0.77 | 828 | 1,069.2 |
| Kent CDP, Jefferson County..... | 0.10 | 70 | 675.9 | Marion city, Grant County..... | 15.71 | 29,948 | 1,906.2 |
| Kentland town, Newton County..... | 1.53 | 1,748 | 1,142.5 | | | | |
| | | | | Markle town..... | 1.22 | 1,095 | 896.3 |
| Kewanna town, Fulton County..... | 0.53 | 613 | 1,155.5 | Huntington County (part)..... | 0.69 | 647 | 938.9 |
| Kimmel CDP, Noble County..... | 0.96 | 422 | 439.8 | Wells County (part)..... | 0.53 | 448 | 841.2 |
| Kingman town, Fountain County..... | 0.82 | 511 | 624.9 | | | | |
| Kingsbury town, LaPorte County..... | 0.57 | 242 | 422.3 | Markleville town, Madison County..... | 0.56 | 528 | 938.0 |
| Kingsford Heights town, LaPorte County..... | 0.94 | 1,435 | 1,524.0 | Marshall town, Parke County..... | 0.26 | 324 | 1,266.0 |
| Kirklin town, Clinton County..... | 0.34 | 788 | 2,308.3 | Martinsville city, Morgan County..... | 4.49 | 11,828 | 2,634.5 |
| Knightstown town, Henry County..... | 1.03 | 2,182 | 2,120.1 | Matthews town, Grant County..... | 0.35 | 596 | 1,691.4 |
| Knightsville town, Clay County..... | 1.04 | 872 | 839.9 | Mauckport town, Harrison County..... | 0.19 | 81 | 428.7 |
| Knox city, Starke County..... | 3.92 | 3,704 | 944.8 | Mecca town, Parke County..... | 0.39 | 335 | 852.8 |
| Kokomo city, Howard County..... | 18.50 | 45,468 | 2,458.1 | Medaryville town, Pulaski County..... | 0.46 | 614 | 1,337.9 |
| | | | | Medora town, Jackson County..... | 0.33 | 693 | 2,105.8 |
| Koontz Lake CDP..... | 3.37 | 1,557 | 462.0 | Mellott town, Fountain County..... | 0.17 | 197 | 1,152.8 |
| Marshall County (part)..... | 0.18 | 98 | 545.2 | | | | |
| Starke County (part)..... | 3.19 | 1,459 | 457.4 | Melody Hill CDP, Vanderburgh County..... | 1.36 | 3,628 | 2,666.3 |
| | | | | Memphis CDP, Clark County..... | 2.60 | 695 | 267.5 |
| Kouts town, Porter County..... | 1.12 | 1,879 | 1,680.9 | Mentone town, Kosciusko County..... | 0.58 | 1,001 | 1,715.8 |
| Laconia town, Harrison County..... | 0.05 | 50 | 1,007.4 | Meridian Hills town, Marion County..... | 1.48 | 1,616 | 1,094.4 |
| La Crosse town, LaPorte County..... | 0.53 | 551 | 1,037.6 | Merom town, Sullivan County..... | 0.36 | 228 | 641.4 |
| Ladoga town, Montgomery County..... | 0.54 | 985 | 1,818.9 | Merrillville town, Lake County..... | 33.22 | 35,246 | 1,061.1 |
| Lafayette city, Tippecanoe County..... | 27.74 | 67,140 | 2,420.1 | Metamora CDP, Franklin County..... | 0.34 | 188 | 559.9 |
| La Fontaine town, Wabash County..... | 0.60 | 875 | 1,456.8 | Mexico CDP, Miami County..... | 5.42 | 836 | 154.3 |
| Lagrange town, LaGrange County..... | 1.70 | 2,625 | 1,540.7 | Michiana Shores town, LaPorte County..... | 0.35 | 313 | 891.6 |
| Lagro town, Wabash County..... | 0.59 | 415 | 699.5 | | | | |
| Lake Dalecarlia CDP, Lake County..... | 1.13 | 1,355 | 1,198.9 | Michigan City city, LaPorte County..... | 19.59 | 31,479 | 1,607.1 |
| Lake Holiday CDP, Montgomery County..... | 2.58 | 910 | 353.2 | Michigantown town, Clinton County..... | 0.26 | 467 | 1,767.0 |
| | | | | Middlebury town, Elkhart County..... | 3.76 | 3,420 | 910.7 |
| Lake Santee CDP..... | 2.47 | 820 | 332.4 | Middletown town, Henry County..... | 1.16 | 2,322 | 2,008.1 |
| Decatur County (part)..... | 2.13 | 773 | 363.1 | Mier CDP, Grant County..... | 0.24 | 78 | 326.0 |
| Franklin County (part)..... | 0.34 | 47 | 139.1 | Milan town, Ripley County..... | 1.95 | 1,899 | 973.8 |
| | | | | Milford town, Kosciusko County..... | 1.10 | 1,562 | 1,417.0 |
| Lakes of the Four Seasons CDP..... | 2.68 | 7,033 | 2,623.6 | Millersburg town, Elkhart County..... | 0.54 | 903 | 1,660.0 |
| Lake County (part)..... | 1.50 | 3,936 | 2,616.8 | Millhousen town, Decatur County..... | 1.01 | 127 | 125.8 |
| Porter County (part)..... | 1.18 | 3,097 | 2,632.3 | | | | |
| | | | | Milltown town..... | 1.41 | 818 | 579.2 |
| Lake Station city, Lake County..... | 8.30 | 12,572 | 1,515.4 | Crawford County (part)..... | 0.72 | 445 | 616.0 |
| Laketon CDP, Wabash County..... | 1.05 | 623 | 592.6 | Harrison County (part)..... | 0.69 | 373 | 540.6 |
| Lake Village CDP, Newton County..... | 3.94 | 765 | 194.0 | | | | |
| Lakeville town, St. Joseph County..... | 0.61 | 786 | 1,294.0 | Milroy CDP, Rush County..... | 0.66 | 604 | 912.0 |
| Landess CDP, Grant County..... | 1.39 | 188 | 135.1 | Milton town, Wayne County..... | 0.27 | 490 | 1,832.2 |
| Lanesville town, Harrison County..... | 0.52 | 564 | 1,078.6 | Mishawaka city, St. Joseph County..... | 17.00 | 48,252 | 2,838.8 |
| La Paz town, Marshall County..... | 0.38 | 561 | 1,463.0 | Mitchell city, Lawrence County..... | 3.28 | 4,350 | 1,327.8 |
| Lapel town, Madison County..... | 1.38 | 2,068 | 1,499.6 | Modoc town, Randolph County..... | 0.10 | 196 | 1,896.9 |
| La Porte city, LaPorte County..... | 11.66 | 22,053 | 1,891.3 | Monon town, White County..... | 0.56 | 1,777 | 3,150.8 |
| Larwill town, Whitley County..... | 0.22 | 283 | 1,267.4 | Monroe town, Adams County..... | 0.63 | 842 | 1,336.1 |
| | | | | Monroe City town, Knox County..... | 0.27 | 545 | 2,024.0 |
| Laurel town, Franklin County..... | 0.24 | 512 | 2,122.1 | Monroeville town, Allen County..... | 0.74 | 1,235 | 1,659.2 |
| Lawrence city, Marion County..... | 20.13 | 46,001 | 2,285.0 | Monrovia town, Morgan County..... | 1.77 | 1,063 | 599.9 |
| Lawrenceburg city, Dearborn County..... | 4.94 | 5,042 | 1,020.4 | Monterey town, Pulaski County..... | 0.18 | 218 | 1,191.0 |
| Leavenworth town, Crawford County..... | 0.82 | 238 | 289.4 | | | | |
| Lebanon city, Boone County..... | 15.55 | 15,792 | 1,015.3 | Montezuma town, Parke County..... | 0.60 | 1,022 | 1,702.0 |
| Leesburg town, Kosciusko County..... | 0.26 | 555 | 2,130.9 | Montgomery town, Daviess County..... | 0.24 | 343 | 1,420.5 |
| Leo-Cedarville town, Allen County..... | 3.71 | 3,603 | 970.3 | Monticello city, White County..... | 3.47 | 5,378 | 1,550.1 |
| Lewisville town, Henry County..... | 0.25 | 366 | 1,443.8 | Montmorenci CDP, Tippecanoe County..... | 1.36 | 243 | 179.0 |
| Liberty town, Union County..... | 0.86 | 2,133 | 2,487.8 | Montpelier city, Blackford County..... | 1.54 | 1,805 | 1,170.9 |
| Ligonier city, Noble County..... | 2.31 | 4,405 | 1,907.3 | Mooreland town, Henry County..... | 0.14 | 375 | 2,609.2 |
| | | | | Moore Hill town, Dearborn County..... | 0.54 | 597 | 1,108.2 |
| Linden town, Montgomery County..... | 0.42 | 759 | 1,815.6 | Mooreville town, Morgan County..... | 6.28 | 9,326 | 1,483.9 |
| Linton city, Greene County..... | 3.02 | 5,413 | 1,791.5 | Morgantown town, Morgan County..... | 0.38 | 986 | 2,609.7 |
| Little York town, Washington County..... | 0.98 | 192 | 196.1 | Morocco town, Newton County..... | 1.13 | 1,129 | 996.7 |

Table 16.

Land Area and Population Density: 2010—Con.

[For information on confidentiality protection, nonsampling error, and definitions, see Selected Appendixes at <www.census.gov/prod/cen2010/cph-1-a.pdf>]

| State County Place | Land area in square miles | Total population | | State County Place | Land area in square miles | Total population | |
|--|---------------------------------|------------------|----------------------------------|---|---------------------------------|------------------|----------------------------------|
| | | Number | Average per square mile | | | Number | Average per square mile |
| PLACE—Con. | | | | PLACE—Con. | | | |
| Morristown town, Shelby County..... | 2.35 | 1,218 | 518.8 | Painted Hills CDP, Morgan County..... | 1.73 | 677 | 391.4 |
| Mount Auburn town, Wayne County..... | 0.21 | 117 | 544.4 | Palmyra town, Harrison County..... | 1.24 | 930 | 751.2 |
| Mount Ayr town, Newton County..... | 0.15 | 122 | 817.6 | Paoli town, Orange County..... | 3.74 | 3,677 | 982.3 |
| Mount Carmel town, Franklin County..... | 0.05 | 86 | 1,895.6 | Paragon town, Morgan County..... | 0.34 | 659 | 1,918.0 |
| Mount Etna town, Huntington County..... | 0.08 | 94 | 1,147.1 | Parker City town, Randolph County..... | 0.57 | 1,419 | 2,505.0 |
| Mount Summit town, Henry County..... | 0.19 | 352 | 1,865.0 | Parkers Settlement CDP, Posey County..... | 1.75 | 711 | 405.9 |
| Mount Vernon city, Posey County..... | 2.81 | 6,687 | 2,381.7 | Patoka town, Gibson County..... | 1.12 | 735 | 655.7 |
| Mulberry town, Clinton County..... | 0.59 | 1,254 | 2,127.4 | Patriot town, Switzerland County..... | 0.22 | 209 | 955.5 |
| Muncie city, Delaware County..... | 27.20 | 70,085 | 2,577.0 | Pendleton town, Madison County..... | 11.17 | 4,253 | 380.9 |
| Munster town, Lake County..... | 7.57 | 23,603 | 3,117.9 | Pennville town, Jay County..... | 0.50 | 701 | 1,390.9 |
| Napoleon town, Ripley County..... | 0.20 | 234 | 1,180.9 | Perrysville town, Vermillion County..... | 0.26 | 456 | 1,787.5 |
| Nappanee city..... | 4.15 | 6,648 | 1,602.5 | Peru city, Miami County..... | 5.10 | 11,417 | 2,236.5 |
| Elkhart County (part)..... | 3.83 | 6,162 | 1,610.9 | Petersburg city, Pike County..... | 1.47 | 2,383 | 1,625.5 |
| Kosciusko County (part)..... | 0.32 | 486 | 1,503.1 | Piercetown town, Kosciusko County..... | 1.20 | 1,015 | 847.5 |
| Nashville town, Brown County..... | 1.01 | 803 | 794.6 | Pine Village town, Warren County..... | 0.12 | 217 | 1,802.9 |
| New Albany city, Floyd County..... | 14.94 | 36,372 | 2,434.8 | Pittsboro town, Hendricks County..... | 2.95 | 2,928 | 992.2 |
| New Amsterdam town, Harrison County..... | 0.08 | 27 | 335.6 | Plainfield town, Hendricks County..... | 22.27 | 27,631 | 1,240.5 |
| Newberry town, Greene County..... | 0.49 | 193 | 391.5 | Plainville town, Daviess County..... | 0.35 | 476 | 1,356.9 |
| Newburgh town, Warrick County..... | 1.41 | 3,325 | 2,364.5 | Plymouth city, Marshall County..... | 7.53 | 10,033 | 1,331.7 |
| New Carlisle town, St. Joseph County..... | 2.08 | 1,861 | 892.6 | Point Isabel CDP, Grant County..... | 3.40 | 91 | 26.8 |
| New Castle city, Henry County..... | 7.29 | 18,114 | 2,483.2 | Poneto town, Wells County..... | 0.11 | 166 | 1,447.0 |
| New Chicago town, Lake County..... | 0.67 | 2,035 | 3,040.0 | Portage city, Porter County..... | 25.63 | 36,828 | 1,437.0 |
| New Goshen CDP, Vigo County..... | 3.31 | 390 | 117.8 | Porter town, Porter County..... | 6.20 | 4,858 | 783.6 |
| New Harmony town, Posey County..... | 0.64 | 789 | 1,241.4 | Portland city, Jay County..... | 4.65 | 6,223 | 1,338.0 |
| New Haven city, Allen County..... | 9.87 | 14,794 | 1,499.3 | Poseyville town, Posey County..... | 0.65 | 1,045 | 1,619.7 |
| New Market town, Montgomery County..... | 0.27 | 636 | 2,315.8 | Pottawattamie Park town, LaPorte County..... | 0.25 | 235 | 956.6 |
| New Middletown town, Harrison County..... | 0.04 | 93 | 2,261.7 | Princes Lakes town, Johnson County..... | 1.35 | 1,312 | 973.6 |
| New Palestine town, Hancock County..... | 1.09 | 2,055 | 1,881.8 | Princeton city, Gibson County..... | 5.07 | 8,644 | 1,704.9 |
| New Paris CDP, Elkhart County..... | 1.33 | 1,494 | 1,121.1 | Purdue University CDP, Tippecanoe County..... | 1.30 | 12,183 | 9,389.0 |
| New Pekin town, Washington County..... | 2.37 | 1,401 | 591.1 | Ragsdale CDP, Daviess County..... | 0.85 | 141 | 165.1 |
| New Point town, Decatur County..... | 0.22 | 331 | 1,521.9 | Ragsdale CDP, Knox County..... | 2.23 | 129 | 57.9 |
| Newport town, Vermillion County..... | 0.87 | 515 | 593.4 | Redkey town, Jay County..... | 0.94 | 1,353 | 1,446.0 |
| New Richmond town, Montgomery County..... | 0.20 | 333 | 1,685.4 | Remington town, Jasper County..... | 1.02 | 1,185 | 1,163.9 |
| New Ross town, Montgomery County..... | 0.32 | 347 | 1,079.2 | Rensselaer city, Jasper County..... | 3.80 | 5,859 | 1,541.8 |
| New Salisbury CDP, Harrison County..... | 1.98 | 613 | 310.0 | Reynolds town, White County..... | 0.55 | 533 | 963.1 |
| Newtown town, Fountain County..... | 0.50 | 256 | 507.5 | Richland town, Spencer County..... | 0.51 | 425 | 825.4 |
| New Trenton CDP, Franklin County..... | 0.44 | 252 | 571.1 | Richmond city, Wayne County..... | 23.91 | 36,812 | 1,539.3 |
| New Washington CDP, Clark County..... | 5.21 | 566 | 108.7 | Ridgeville town, Randolph County..... | 0.55 | 803 | 1,447.9 |
| New Whiteland town, Johnson County..... | 1.46 | 5,472 | 3,744.4 | Riley town, Vigo County..... | 0.09 | 221 | 2,465.9 |
| Noblesville city, Hamilton County..... | 31.37 | 51,969 | 1,656.4 | Rising Sun city, Ohio County..... | 1.45 | 2,304 | 1,590.0 |
| North Crows Nest town, Marion County..... | 0.06 | 45 | 696.8 | River Forest town, Madison County..... | 0.02 | 22 | 1,261.5 |
| North Judson town, Starke County..... | 1.10 | 1,772 | 1,604.4 | Roachdale town, Putnam County..... | 0.51 | 926 | 1,827.5 |
| North Liberty town, St. Joseph County..... | 0.98 | 1,896 | 1,933.7 | Roann town, Wabash County..... | 0.23 | 479 | 2,105.2 |
| North Manchester town, Wabash County..... | 3.53 | 6,112 | 1,729.3 | Roanoke town, Huntington County..... | 1.20 | 1,722 | 1,438.5 |
| North Salem town, Hendricks County..... | 0.26 | 518 | 1,991.9 | Rochester city, Fulton County..... | 4.69 | 6,218 | 1,325.6 |
| North Terre Haute CDP, Vigo County..... | 3.57 | 4,305 | 1,206.7 | Rockport city, Spencer County..... | 1.57 | 2,270 | 1,444.8 |
| North Vernon city, Jennings County..... | 6.62 | 6,728 | 1,016.5 | Rockville town, Parke County..... | 1.49 | 2,607 | 1,746.8 |
| North Webster town, Kosciusko County..... | 0.80 | 1,146 | 1,426.5 | Rocky Ripple town, Marion County..... | 0.30 | 606 | 2,000.7 |
| Norway CDP, White County..... | 0.89 | 386 | 431.9 | Rolling Prairie CDP, LaPorte County..... | 1.05 | 582 | 552.8 |
| Notre Dame CDP, St. Joseph County..... | 1.21 | 5,973 | 4,944.3 | Rome City town, Noble County..... | 1.16 | 1,361 | 1,176.7 |
| Oakland City city, Gibson County..... | 1.13 | 2,429 | 2,148.0 | Rosedale town, Parke County..... | 0.39 | 725 | 1,836.4 |
| Oaktown town, Knox County..... | 0.27 | 608 | 2,233.1 | Roseland town, St. Joseph County..... | 0.38 | 630 | 1,645.8 |
| Odon town, Daviess County..... | 0.95 | 1,354 | 1,419.7 | Roselawn CDP..... | 8.07 | 4,131 | 511.9 |
| Ogden Dunes town, Porter County..... | 0.74 | 1,110 | 1,507.7 | Jasper County (part)..... | 1.97 | 1,490 | 754.5 |
| Oldenburg town, Franklin County..... | 0.43 | 674 | 1,554.3 | Newton County (part)..... | 6.09 | 2,641 | 433.3 |
| Onward town, Cass County..... | 0.10 | 100 | 1,014.2 | Rossville town, Clinton County..... | 0.52 | 1,653 | 3,149.8 |
| Oolitic town, Lawrence County..... | 0.78 | 1,184 | 1,512.8 | Royal Center town, Cass County..... | 0.60 | 861 | 1,445.8 |
| Orestes town, Madison County..... | 0.62 | 414 | 664.2 | Rushville city, Rush County..... | 3.09 | 6,341 | 2,051.6 |
| Orland town, Steuben County..... | 0.66 | 434 | 655.0 | Russellville town, Putnam County..... | 0.20 | 358 | 1,776.9 |
| Orleans town, Orange County..... | 1.71 | 2,142 | 1,253.2 | Russiaville town, Howard County..... | 0.81 | 1,094 | 1,356.9 |
| Osceola town, St. Joseph County..... | 1.36 | 2,463 | 1,815.5 | St. Bernice CDP, Vermillion County..... | 1.79 | 646 | 361.3 |
| Osgood town, Ripley County..... | 1.45 | 1,624 | 1,119.2 | St. Joe town, DeKalb County..... | 0.27 | 460 | 1,682.0 |
| Ossian town, Wells County..... | 1.43 | 3,289 | 2,301.8 | St. John town, Lake County..... | 11.39 | 14,850 | 1,304.1 |
| Otterbein town..... | 0.61 | 1,262 | 2,067.1 | St. Leon town, Dearborn County..... | 6.98 | 678 | 97.1 |
| Benton County (part)..... | 0.31 | 895 | 2,886.5 | St. Mary of the Woods CDP, Vigo County..... | 1.28 | 797 | 624.3 |
| Tippecanoe County (part)..... | 0.30 | 367 | 1,221.5 | St. Meinrad CDP, Spencer County..... | 1.64 | 706 | 429.5 |
| Otwell CDP, Pike County..... | 1.78 | 434 | 243.2 | St. Paul town..... | 0.31 | 1,031 | 3,301.0 |
| Owensburg CDP, Greene County..... | 5.92 | 406 | 68.6 | Decatur County (part)..... | 0.19 | 615 | 3,197.9 |
| Owensville town, Gibson County..... | 0.59 | 1,284 | 2,181.0 | Shelby County (part)..... | 0.12 | 416 | 3,466.2 |
| Oxford town, Benton County..... | 0.54 | 1,162 | 2,148.3 | | | | |

Table 16.

Land Area and Population Density: 2010—Con.

[For information on confidentiality protection, nonsampling error, and definitions, see Selected Appendixes at <www.census.gov/prod/cen2010/cph-1-a.pdf>]

| State County Place | Land area in square miles | Total population | | State County Place | Land area in square miles | Total population | |
|--|---------------------------------|------------------|----------------------------------|---|---------------------------------|------------------|----------------------------------|
| | | Number | Average per square mile | | | Number | Average per square mile |
| PLACE—Con. | | | | PLACE—Con. | | | |
| Salamonia town, Jay County..... | 0.37 | 157 | 428.7 | Terre Haute city, Vigo County..... | 34.54 | 60,785 | 1,760.0 |
| Salem city, Washington County..... | 4.00 | 6,319 | 1,579.8 | Thorntown town, Boone County..... | 0.60 | 1,520 | 2,522.3 |
| Salt Creek Commons CDP, Porter County... | 0.37 | 2,117 | 5,715.7 | Tipton city, Tipton County..... | 2.50 | 5,106 | 2,039.3 |
| Saltillo town, Washington County..... | 1.15 | 92 | 79.9 | Toad Hop CDP, Vigo County..... | 0.22 | 108 | 489.0 |
| Sandborn town, Knox County..... | 0.39 | 415 | 1,060.5 | Topeka town, LaGrange County..... | 1.74 | 1,153 | 663.7 |
| San Pierre CDP, Starke County..... | 0.14 | 144 | 1,023.2 | Town of Pines town, Porter County..... | 2.25 | 708 | 314.0 |
| Santa Claus town, Spencer County..... | 6.44 | 2,481 | 385.1 | Trafalgar town, Johnson County..... | 2.64 | 1,101 | 417.4 |
| Saratoga town, Randolph County..... | 0.26 | 254 | 959.6 | Trail Creek town, LaPorte County..... | 1.21 | 2,052 | 1,693.7 |
| Schererville town, Lake County..... | 14.71 | 29,243 | 1,987.7 | Tri-Lakes CDP, Whitley County..... | 3.42 | 1,421 | 415.8 |
| | | | | Troy town, Perry County..... | 0.32 | 385 | 1,209.2 |
| Schneider town, Lake County..... | 0.86 | 277 | 321.6 | | | | |
| Scipio CDP, Jennings County..... | 1.15 | 153 | 133.3 | Ulen town, Boone County..... | 0.06 | 117 | 1,859.6 |
| Scotland CDP, Greene County..... | 0.58 | 134 | 232.5 | Union City city, Randolph County..... | 2.20 | 3,584 | 1,628.9 |
| Scottsburg city, Scott County..... | 5.05 | 6,747 | 1,335.3 | Uniondale town, Wells County..... | 0.21 | 310 | 1,477.1 |
| Seelyville town, Vigo County..... | 0.89 | 1,029 | 1,159.1 | Universal town, Vermillion County..... | 0.36 | 362 | 999.5 |
| Sellersburg town, Clark County..... | 3.94 | 6,128 | 1,554.3 | Upland town, Grant County..... | 3.14 | 3,845 | 1,225.2 |
| Selma town, Delaware County..... | 0.91 | 866 | 952.4 | Utica town, Clark County..... | 1.27 | 776 | 612.8 |
| Seymour city, Jackson County..... | 11.42 | 17,503 | 1,532.4 | Vallonia CDP, Jackson County..... | 0.76 | 336 | 441.3 |
| Shadeland town, Tippecanoe County..... | 27.10 | 1,610 | 59.4 | Valparaiso city, Porter County..... | 15.53 | 31,730 | 2,043.1 |
| | | | | Van Bibber Lake CDP, Putnam County..... | 0.26 | 485 | 1,878.5 |
| Shamrock Lakes town, Blackford County..... | 0.26 | 231 | 878.0 | Van Buren town, Grant County..... | 0.58 | 864 | 1,479.9 |
| Sharpville town, Tipton County..... | 0.24 | 607 | 2,536.6 | | | | |
| Shelburn town, Sullivan County..... | 0.69 | 1,252 | 1,825.2 | Veedersburg town, Fountain County..... | 2.72 | 2,180 | 802.5 |
| Shelby CDP, Lake County..... | 1.29 | 539 | 418.7 | Vera Cruz town, Wells County..... | 0.10 | 80 | 788.6 |
| Shelbyville city, Shelby County..... | 11.56 | 19,191 | 1,659.6 | Vernon town, Jennings County..... | 0.24 | 318 | 1,337.7 |
| Shepardsville CDP, Vigo County..... | 0.92 | 237 | 257.8 | Versailles town, Ripley County..... | 1.51 | 2,113 | 1,395.5 |
| Sheridan town, Hamilton County..... | 2.14 | 2,665 | 1,247.0 | Vevay town, Switzerland County..... | 1.45 | 1,683 | 1,159.6 |
| Shipshewana town, LaGrange County..... | 1.18 | 658 | 557.7 | Vincennes city, Knox County..... | 7.41 | 18,423 | 2,485.7 |
| | | | | Wabash city, Wabash County..... | 8.89 | 10,666 | 1,200.4 |
| Shirley town..... | 0.34 | 830 | 2,411.0 | Wakarusa town, Elkhart County..... | 2.20 | 1,758 | 797.6 |
| Hancock County (part)..... | 0.26 | 633 | 2,389.7 | Waldron CDP, Shelby County..... | 1.26 | 804 | 640.1 |
| Henry County (part)..... | 0.08 | 197 | 2,482.2 | Walkerton town, St. Joseph County..... | 1.96 | 2,144 | 1,093.5 |
| | | | | | | | |
| Shoals town, Martin County..... | 1.79 | 756 | 421.7 | Wallace town, Fountain County..... | 0.09 | 105 | 1,231.0 |
| Shorewood Forest CDP, Porter County..... | 1.90 | 2,708 | 1,426.3 | Walton town, Cass County..... | 0.43 | 1,049 | 2,460.8 |
| Sidney town, Kosciusko County..... | 0.12 | 83 | 666.1 | Wanatah town, LaPorte County..... | 1.42 | 1,048 | 737.4 |
| Silver Lake town, Kosciusko County..... | 0.53 | 915 | 1,742.1 | Warren town, Huntington County..... | 1.14 | 1,239 | 1,084.1 |
| Simonton Lake CDP, Elkhart County..... | 3.56 | 4,678 | 1,312.7 | Warren Park town, Marion County..... | 0.45 | 1,480 | 3,292.4 |
| Sims CDP, Grant County..... | 1.00 | 156 | 156.3 | Warsaw city, Kosciusko County..... | 11.58 | 13,559 | 1,171.3 |
| Smithville-Sanders CDP, Monroe County..... | 10.72 | 3,184 | 297.0 | Washington city, Daviess County..... | 4.73 | 11,509 | 2,432.9 |
| Somerset CDP, Wabash County..... | 0.66 | 401 | 604.7 | Waterloo town, DeKalb County..... | 1.74 | 2,242 | 1,289.3 |
| Somerville town, Gibson County..... | 0.31 | 293 | 930.4 | Waveland town, Montgomery County..... | 0.32 | 420 | 1,319.4 |
| South Bend city, St. Joseph County..... | 41.46 | 101,168 | 2,440.3 | Waynetown town, Montgomery County..... | 0.48 | 958 | 2,004.8 |
| | | | | | | | |
| South Haven CDP, Porter County..... | 1.24 | 5,282 | 4,250.2 | West Baden Springs town, Orange County.. | 1.09 | 574 | 527.2 |
| Southport city, Marion County..... | 0.63 | 1,712 | 2,725.2 | West College Corner town, Union County.... | 0.27 | 676 | 2,532.7 |
| South Whitley town, Whitley County..... | 0.91 | 1,751 | 1,920.8 | Westfield town, Hamilton County..... | 26.84 | 30,068 | 1,120.3 |
| Speedway town, Marion County..... | 4.76 | 11,812 | 2,482.4 | West Harrison town, Dearborn County..... | 0.22 | 289 | 1,341.4 |
| Spencer town, Owen County..... | 1.26 | 2,217 | 1,758.5 | West Lafayette city, Tippecanoe County..... | 7.62 | 29,596 | 3,886.4 |
| Spiceland town, Henry County..... | 0.50 | 890 | 1,770.0 | West Lebanon town, Warren County..... | 0.62 | 723 | 1,174.7 |
| Spring Grove town, Wayne County..... | 0.32 | 344 | 1,085.6 | Westphalia CDP, Knox County..... | 2.06 | 202 | 98.0 |
| Spring Hill town, Marion County..... | 0.11 | 98 | 914.7 | West Point CDP, Tippecanoe County..... | 4.86 | 594 | 122.3 |
| Spring Lake town, Hancock County..... | 0.15 | 218 | 1,428.1 | Westport town, Decatur County..... | 1.32 | 1,379 | 1,044.9 |
| Springport town, Henry County..... | 0.12 | 149 | 1,239.9 | West Terre Haute town, Vigo County..... | 0.75 | 2,236 | 2,970.4 |
| | | | | | | | |
| Spurgeon town, Pike County..... | 0.18 | 207 | 1,180.3 | Westville town, LaPorte County..... | 3.09 | 5,853 | 1,895.5 |
| Star City CDP, Pulaski County..... | 1.04 | 344 | 332.0 | Wheatfield town, Jasper County..... | 0.56 | 853 | 1,529.6 |
| State Line City town, Warren County..... | 0.14 | 143 | 1,027.6 | Wheatland town, Knox County..... | 0.41 | 480 | 1,171.9 |
| Staunton town, Clay County..... | 0.34 | 534 | 1,550.0 | Wheeler CDP, Porter County..... | 2.66 | 443 | 166.8 |
| Stilesville town, Hendricks County..... | 0.37 | 316 | 847.5 | Whiteland town, Johnson County..... | 3.22 | 4,169 | 1,294.9 |
| Stinesville town, Monroe County..... | 0.11 | 198 | 1,826.6 | Whitestown town, Boone County..... | 10.46 | 2,867 | 274.1 |
| Stockwell CDP, Tippecanoe County..... | 2.61 | 545 | 208.6 | Whitewater town, Wayne County..... | 0.08 | 83 | 1,039.9 |
| Straughn town, Henry County..... | 0.14 | 222 | 1,576.8 | Whiting city, Lake County..... | 1.80 | 4,997 | 2,779.8 |
| Sullivan city, Sullivan County..... | 1.88 | 4,249 | 2,265.2 | Wilkinson town, Hancock County..... | 0.23 | 449 | 1,934.6 |
| Sulphur Springs town, Henry County..... | 0.69 | 399 | 575.6 | Williams CDP, Lawrence County..... | 3.58 | 286 | 80.0 |
| | | | | | | | |
| Summitville town, Madison County..... | 0.49 | 967 | 1,977.5 | Williams Creek town, Marion County..... | 0.33 | 407 | 1,217.4 |
| Sunman town, Ripley County..... | 1.17 | 1,049 | 896.0 | Williamsport town, Warren County..... | 1.30 | 1,898 | 1,457.6 |
| Swayzee town, Grant County..... | 0.47 | 981 | 2,093.4 | Winamac town, Pulaski County..... | 1.36 | 2,490 | 1,829.0 |
| Sweetser town, Grant County..... | 1.01 | 1,229 | 1,211.6 | Winchester city, Randolph County..... | 3.33 | 4,935 | 1,482.8 |
| Switz City town, Greene County..... | 0.23 | 293 | 1,301.3 | Windfall City town, Tipton County..... | 0.29 | 708 | 2,412.8 |
| Syracuse town, Kosciusko County..... | 1.79 | 2,810 | 1,572.4 | Winfield town, Lake County..... | 11.98 | 4,383 | 366.0 |
| Taylorville CDP, Bartholomew County..... | 1.06 | 919 | 863.5 | Wingate town, Montgomery County..... | 0.21 | 263 | 1,223.4 |
| Tecumseh CDP, Vigo County..... | 2.52 | 658 | 261.1 | Winona Lake town, Kosciusko County..... | 2.76 | 4,908 | 1,776.5 |
| Tell City city, Perry County..... | 4.53 | 7,272 | 1,603.9 | Winslow town, Pike County..... | 0.63 | 864 | 1,363.8 |
| Tennyson town, Warrick County..... | 0.23 | 279 | 1,193.2 | Wolcott town, White County..... | 0.59 | 1,001 | 1,690.3 |

Table 16.

Land Area and Population Density: 2010—Con.

[For information on confidentiality protection, nonsampling error, and definitions, see Selected Appendixes at <www.census.gov/prod/cen2010/cph-1-a.pdf>]

| State County Place | Land area in square miles | Total population | |
|--|---------------------------------|------------------|----------------------------------|
| | | Number | Average per square mile |
| PLACE—Con. | | | |
| Wolcottville town..... | 1.02 | 998 | 983.0 |
| LaGrange County (part)..... | 0.48 | 469 | 972.9 |
| Noble County (part)..... | 0.53 | 529 | 992.1 |
| Woodburn city, Allen County..... | 0.93 | 1,520 | 1,633.0 |
| Woodlawn Heights town, Madison County... | 0.12 | 79 | 683.2 |
| Worthington town, Greene County..... | 0.81 | 1,463 | 1,810.4 |
| Wynnedale town, Marion County..... | 0.16 | 231 | 1,448.8 |
| Yeoman town, Carroll County..... | 0.12 | 139 | 1,141.7 |
| Yorktown town, Delaware County..... | 8.78 | 9,405 | 1,071.3 |
| Zanesville town..... | 0.82 | 600 | 730.6 |
| Allen County (part)..... | 0.29 | 127 | 439.4 |
| Wells County (part)..... | 0.53 | 473 | 888.7 |
| Zionsville town, Boone County..... | 10.26 | 14,160 | 1,380.5 |

Table 17.

Age and Sex for the American Indian and Alaska Native Population (One Race): 2010

[The above table was omitted because there were no qualifying areas.]

Table 18.

Race and Hispanic or Latino Origin: 2010

[The above table was omitted because there were no qualifying areas.]

Table 19.

Population for Selected Categories of Race for American Indian and Alaska Native Areas: 2010

[The above table was omitted because there were no qualifying areas.]

Table 20.

Households and Families with American Indian and Alaska Native Householder (One Race): 2010

[The above table was omitted because there were no qualifying areas.]

Table 21.

Household Relationship and Group Quarters Population for the American Indian and Alaska Native Population (One Race): 2010

[The above table was omitted because there were no qualifying areas.]

Table 22.

Housing Occupancy and Tenure: 2010

[The above table was omitted because there were no qualifying areas.]

Table 23.

Occupied Housing Units (Households) by Race and Hispanic or Latino Origin of Householder: 2010

[The above table was omitted because there were no qualifying areas.]

Table 24.

Land Area and Population Density: 2010

[The above table was omitted because there were no qualifying areas.]

Appendixes

Several appendixes traditionally found in printed reports are now available in a separate volume. For the following, see CPH-1-A, *Summary Population and Housing Characteristics, Selected Appendixes*, on the Internet at <www.census.gov/prod/cen2010/cph-1-a.pdf>:

Appendix A. Geographic Terms and Concepts

Appendix B. Definitions of Subject Characteristics

Appendix C. Data Collection and Processing Procedures

Appendix D. Questionnaire

Appendix F. Operational Overview and Accuracy of the Data

Appendix G. Residence Rule and Residence Situations for the 2010 Census of the United States

Appendix H. Acknowledgments

This Appendix section contains:










Appendix E. Maps

Appendix E. Maps

Counties

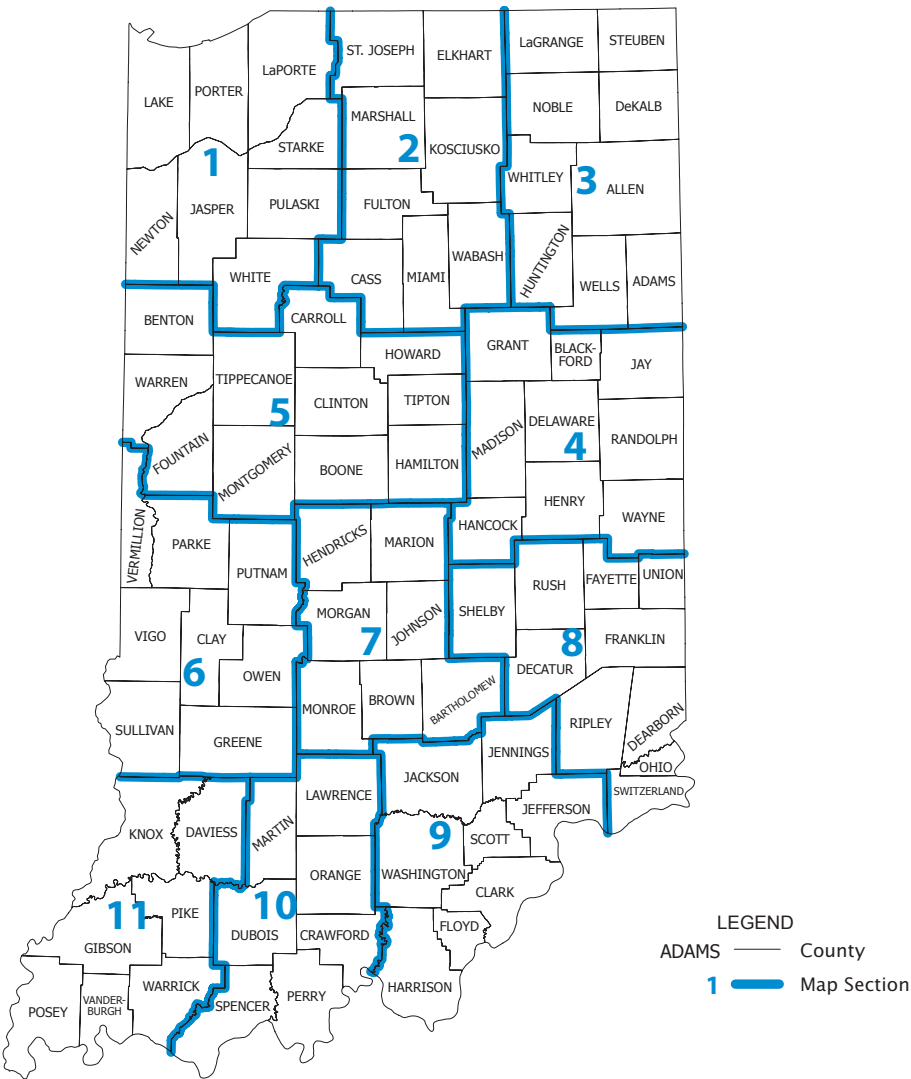


Geographic Areas Reference Map Legend

| | | | | |
|--|----------------------------------|---|---|---|
|  | State |  | Zena | Census Designated Place |
|  | ERIE County |  | <i>Lake Erie</i> | Large River, Lake, Water Body, or Shoreline |
|  | YORK County Subdivision |  | A fishhook joins contiguous and/or discontinuous parts of the same geographic entity. | |
|  | MILFORD Consolidated City |  | SEE INSET A | Inset |
|  | ROME Incorporated Place | | | |

Note: All legal and statistical area boundaries and names are as of January 1, 2010. Where international, state, county, independent city, and/or county subdivision boundaries coincide, the map shows the boundary symbol for the highest level of these geographic entities. The county and independent city boundaries are always shown. Where a county subdivision boundary symbol coincides with a place boundary, the map does not show the place boundary symbol. Any geographic entity name may include '(pt)' if some portion of the entity extends beyond the limits of the map area displayed on the page, or if multiple discontinuous pieces of the entity have been discretely labeled on the page. A geographic entity name may include '(pts)' if many discontinuous pieces exist for that entity that cannot be discretely labeled. The boundaries shown on this map are for Census Bureau statistical data collection and tabulation purposes only; their depiction and designation for statistical purposes does not constitute a determination of jurisdictional authority or rights of ownership or entitlement.

Section Locator



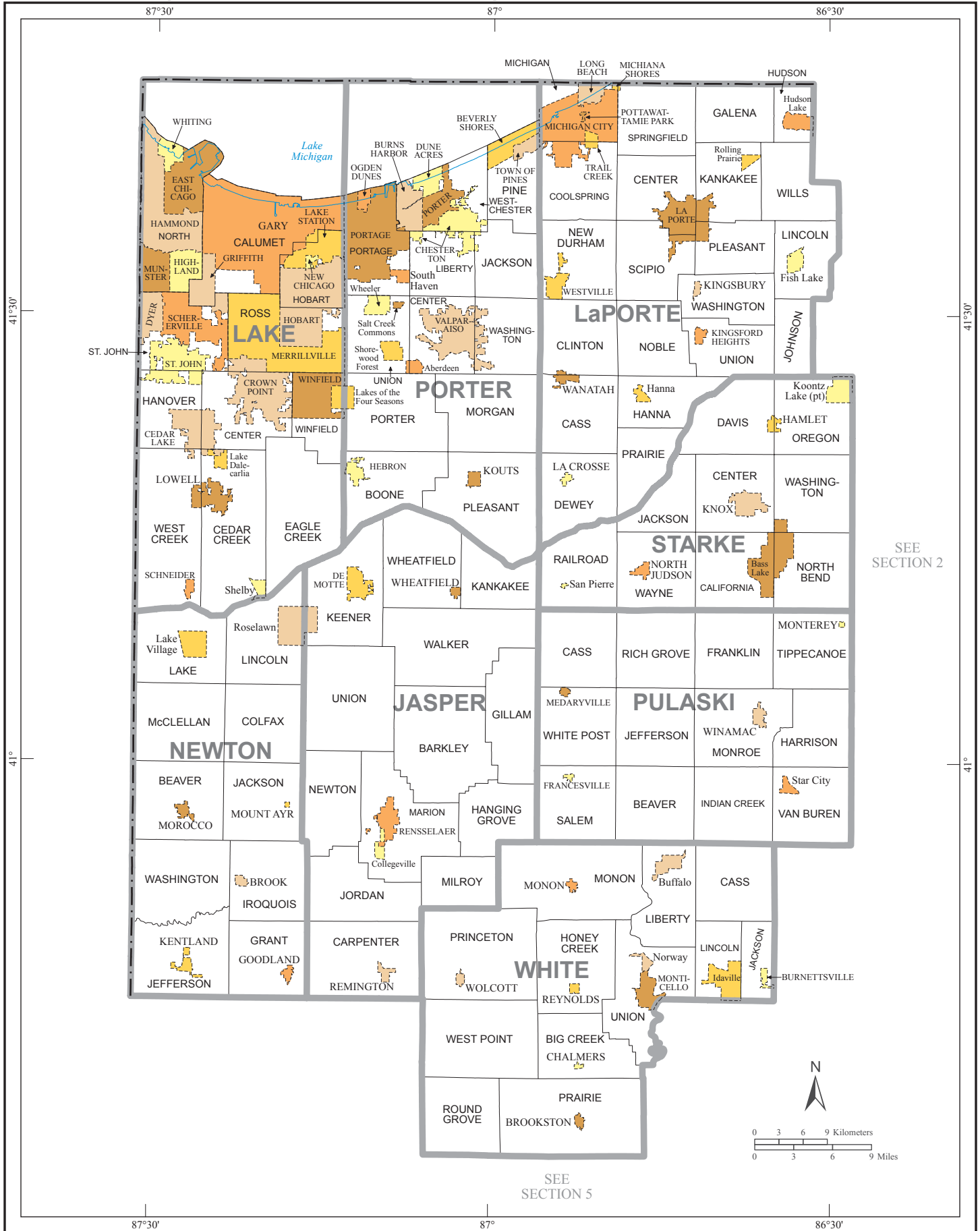
Geographic Areas Reference Map Legend, Section Locator, and Location Index

County Location Index

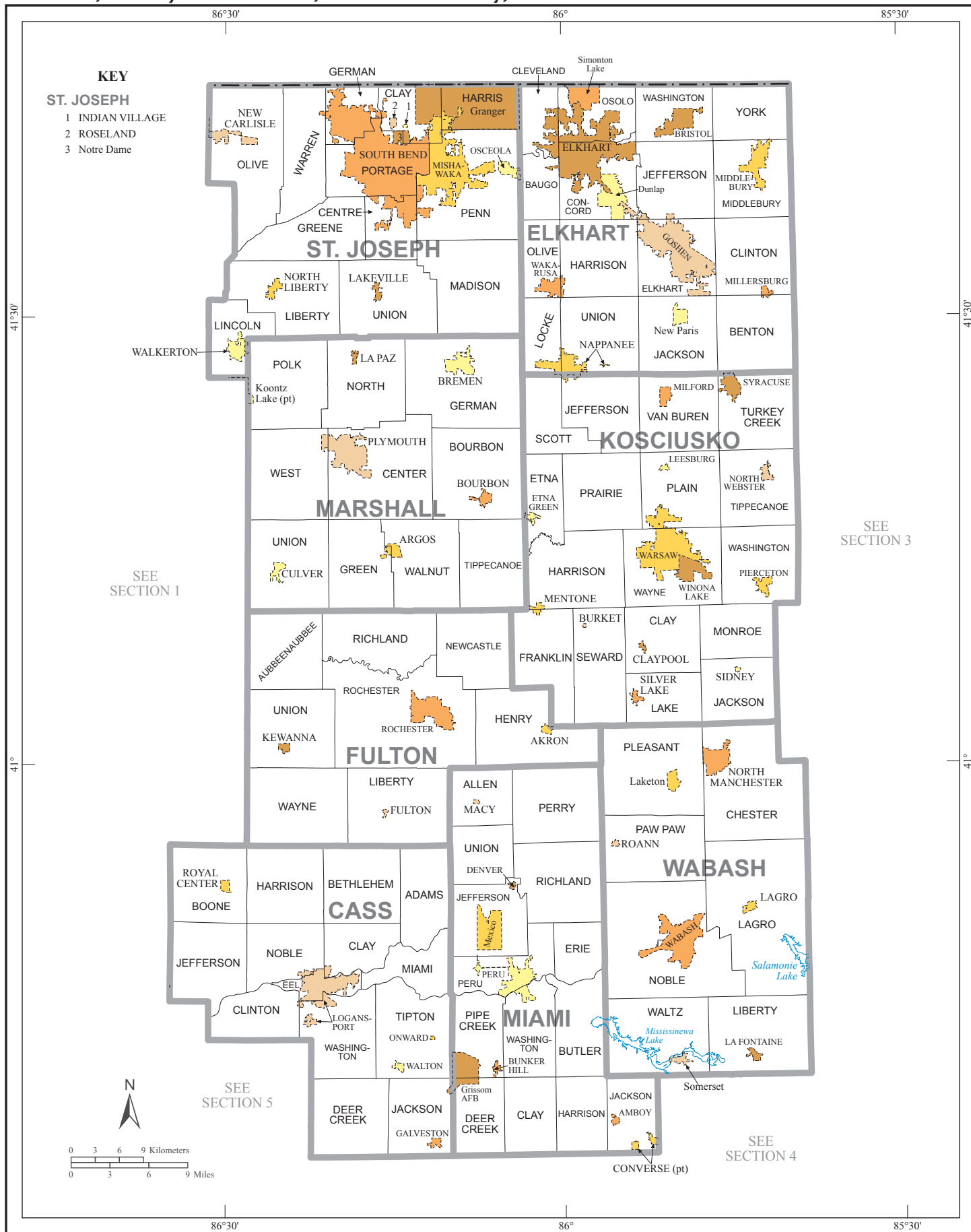
This list presents the map section numbers for each county in the state.
Map section numbers refer to the geographic areas reference maps only.

| COUNTY | MAP SEC | COUNTY | MAP SEC |
|-------------|------------|-------------|------------|
| Adams | 3 | Montgomery | 5 |
| Allen | 3 | Morgan | 7 |
| Bartholomew | 7 | Newton | 1 |
| Benton | 5 | Noble | 3 |
| Blackford | 4 | Ohio | 8 |
| Boone | 5 | Orange | 10 |
| Brown | 7 | Owen | 6 |
| Carroll | 5 | Parke | 6 |
| Cass | 2 | Perry | 10 |
| Clark | 9 | Pike | 11 |
| Clay | 6 | Porter | 1 |
| Clinton | 5 | Posey | 11 |
| Crawford | 10 | Pulaski | 1 |
| Daviess | 11 | Putnam | 6 |
| DeKalb | 3 | Randolph | 4 |
| Dearborn | 8 | Ripley | 8 |
| Decatur | 8 | Rush | 8 |
| Delaware | 4 | Scott | 9 |
| Dubois | 10 | Shelby | 8 |
| Elkhart | 2 | Spencer | 10 |
| Fayette | 8 | St. Joseph | 2 |
| Floyd | 9 | Starke | 1 |
| Fountain | 5 | Steuben | 3 |
| Franklin | 8 | Sullivan | 6 |
| Fulton | 2 | Switzerland | 8 |
| Gibson | 11 | Tippecanoe | 5 |
| Grant | 4 | Tipton | 5 |
| Greene | 6 | Union | 8 |
| Hamilton | 5 | Vanderburgh | 11 |
| Hancock | 4 | Vermillion | 6 |
| Harrison | 9 | Vigo | 6 |
| Hendricks | 7 | Wabash | 2 |
| Henry | 4 | Warren | 5 |
| Howard | 5 | Warrick | 11 |
| Huntington | 3 | Washington | 9 |
| Jackson | 9 | Wayne | 4 |
| Jasper | 1 | Wells | 3 |
| Jay | 4 | White | 1 |
| Jefferson | 9 | Whitley | 3 |
| Jennings | 9 | | |
| Johnson | 7 | | |
| Knox | 11 | | |
| Kosciusko | 2 | | |
| LaGrange | 3 | | |
| LaPorte | 1 | | |
| Lake | 1 | | |
| Lawrence | 10 | | |
| Madison | 4 | | |
| Marion | 7 | | |
| Marshall | 2 | | |
| Martin | 10 | | |
| Miami | 2 | | |
| Monroe | 7 | | |

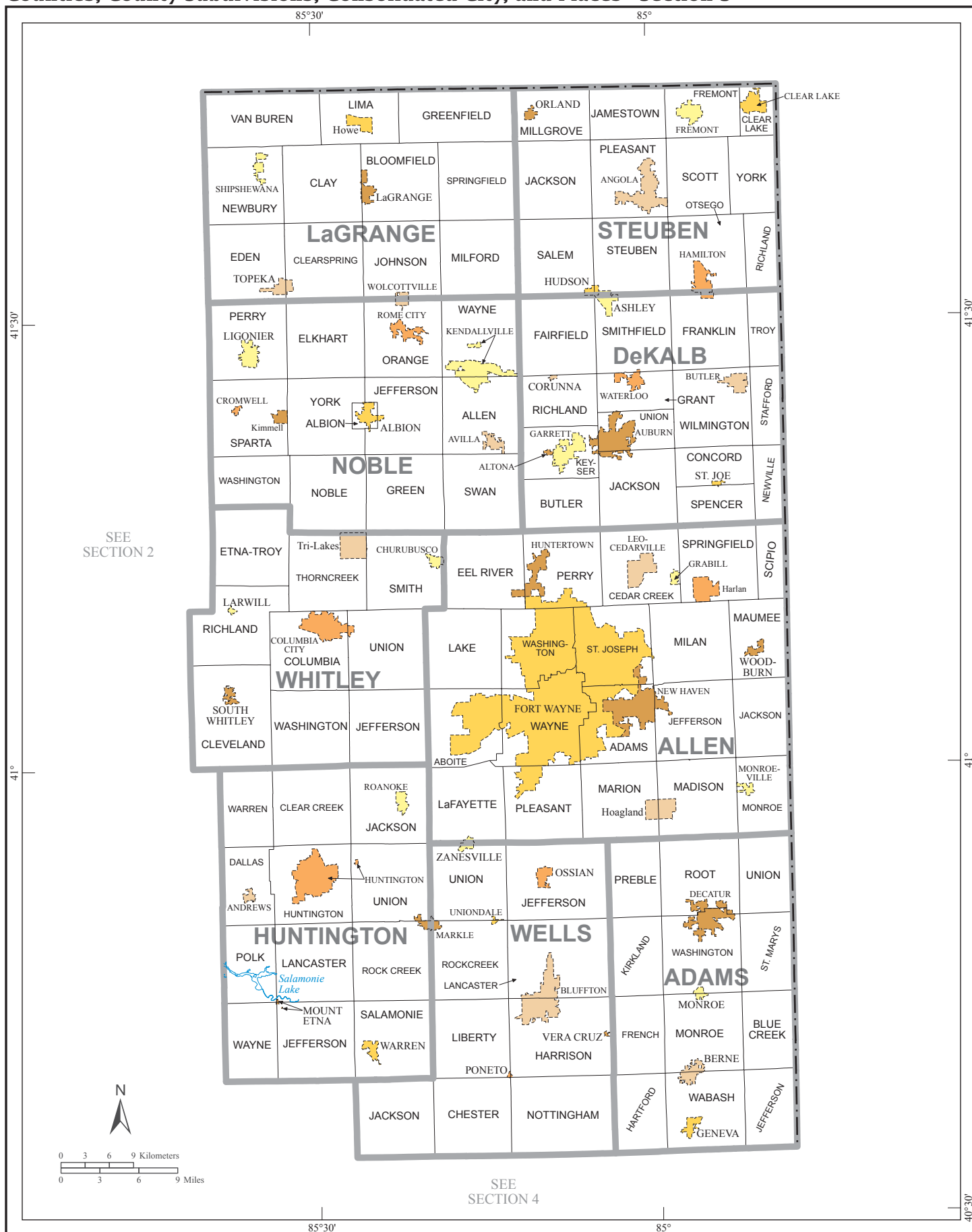
Counties, County Subdivisions, Consolidated City, and Places - Section 1



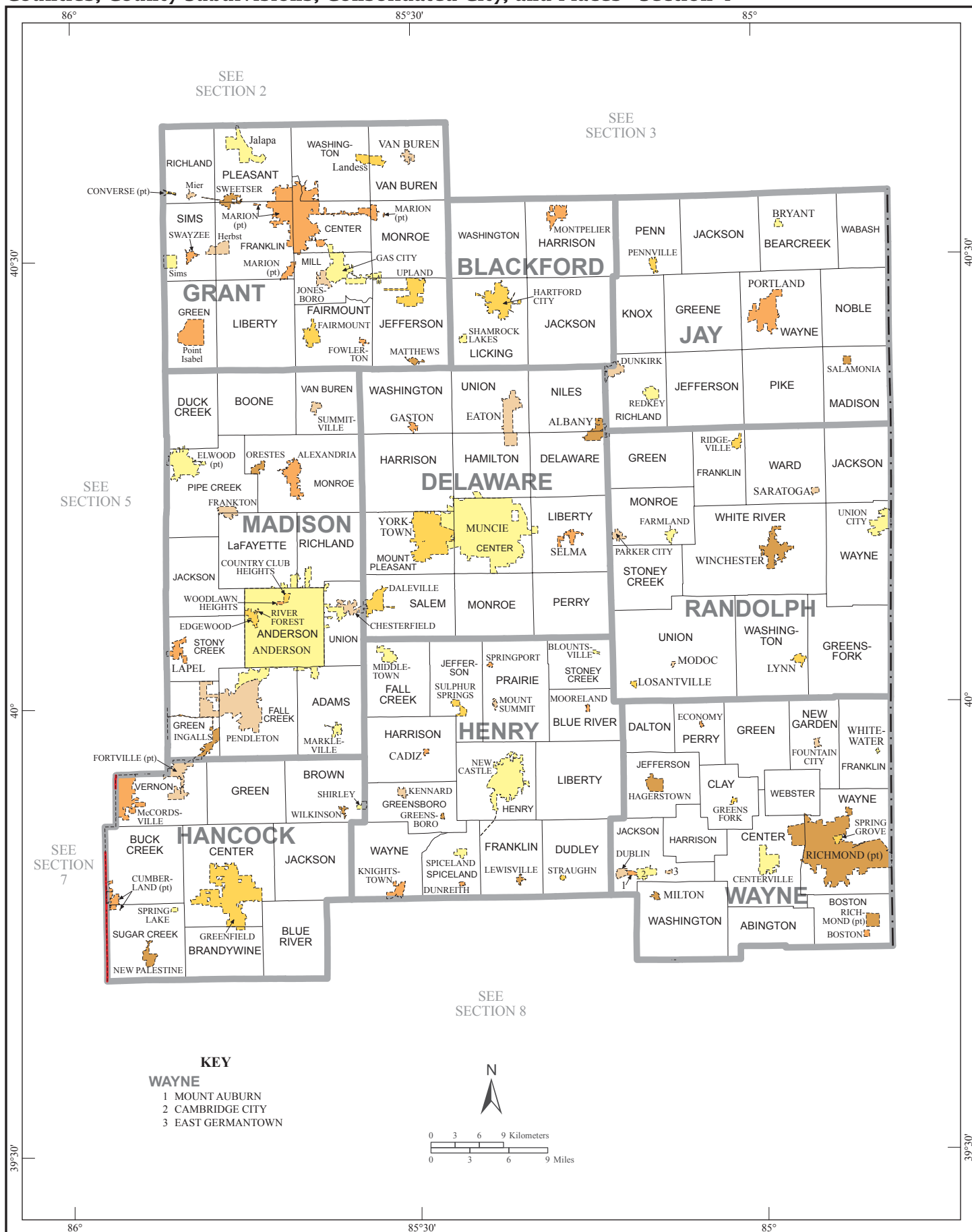
Counties, County Subdivisions, Consolidated City, and Places - Section 2



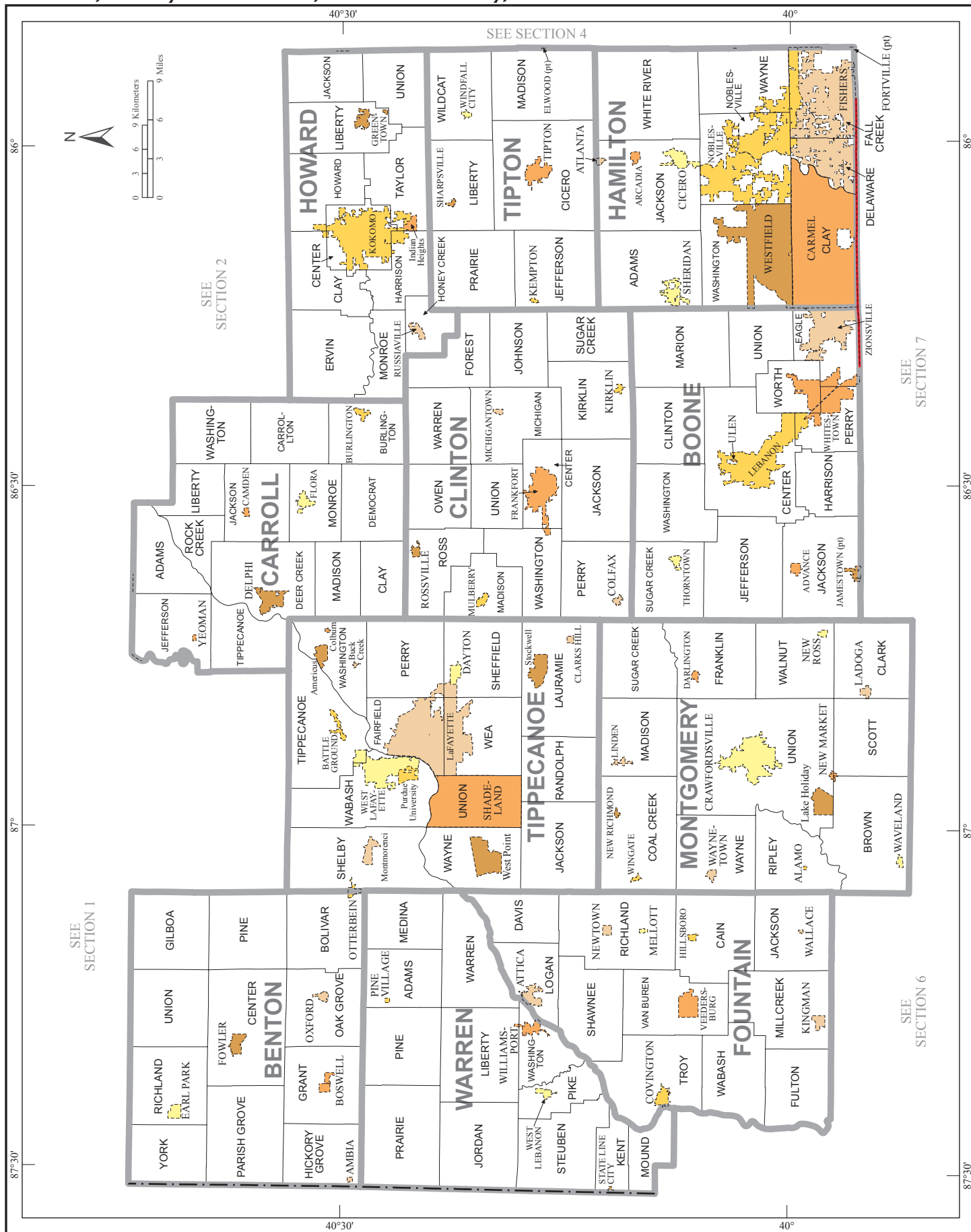
Counties, County Subdivisions, Consolidated City, and Places - Section 3



Counties, County Subdivisions, Consolidated City, and Places - Section 4



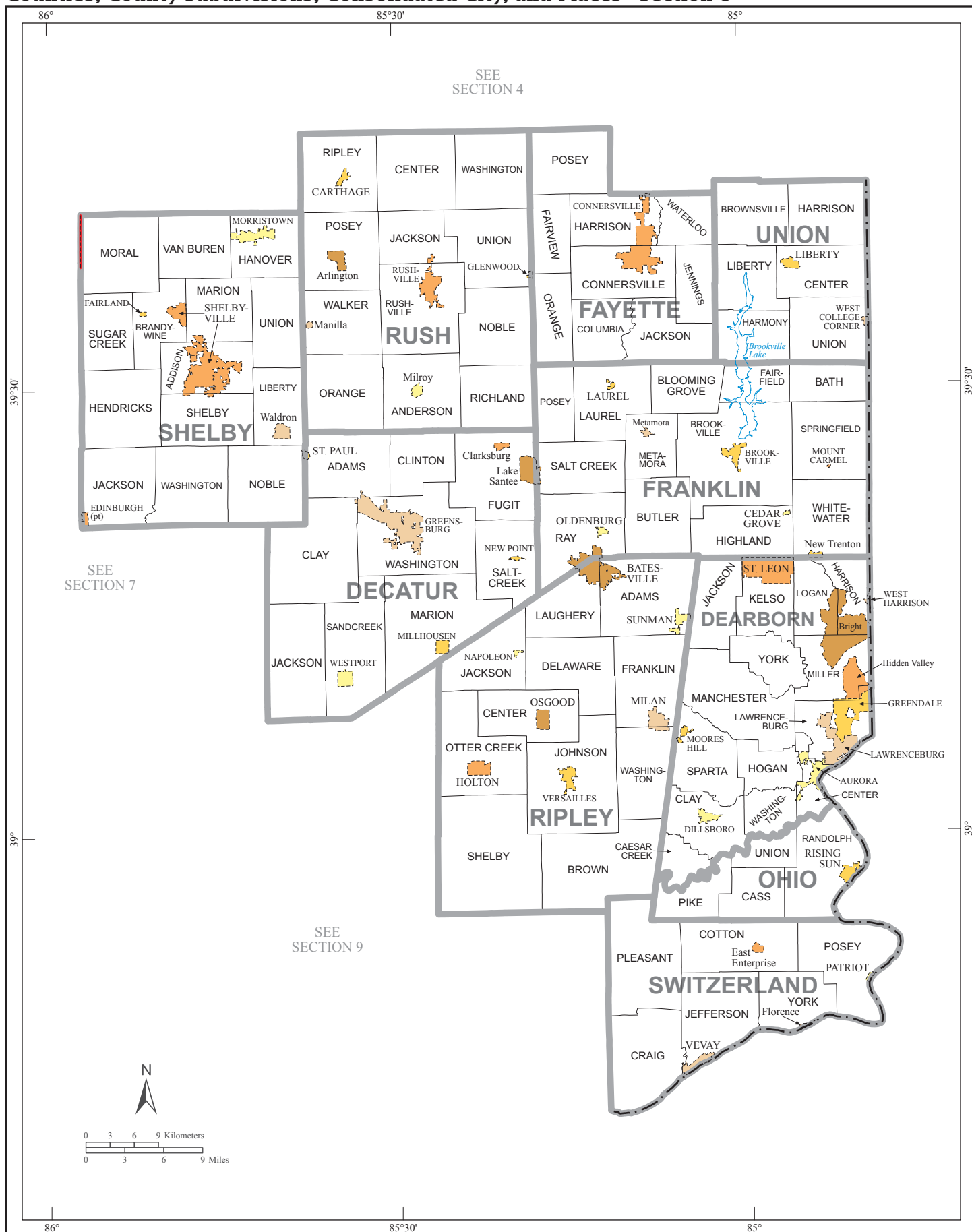
Counties, County Subdivisions, Consolidated City, and Places - Section 5



[illegible]

[illegible]

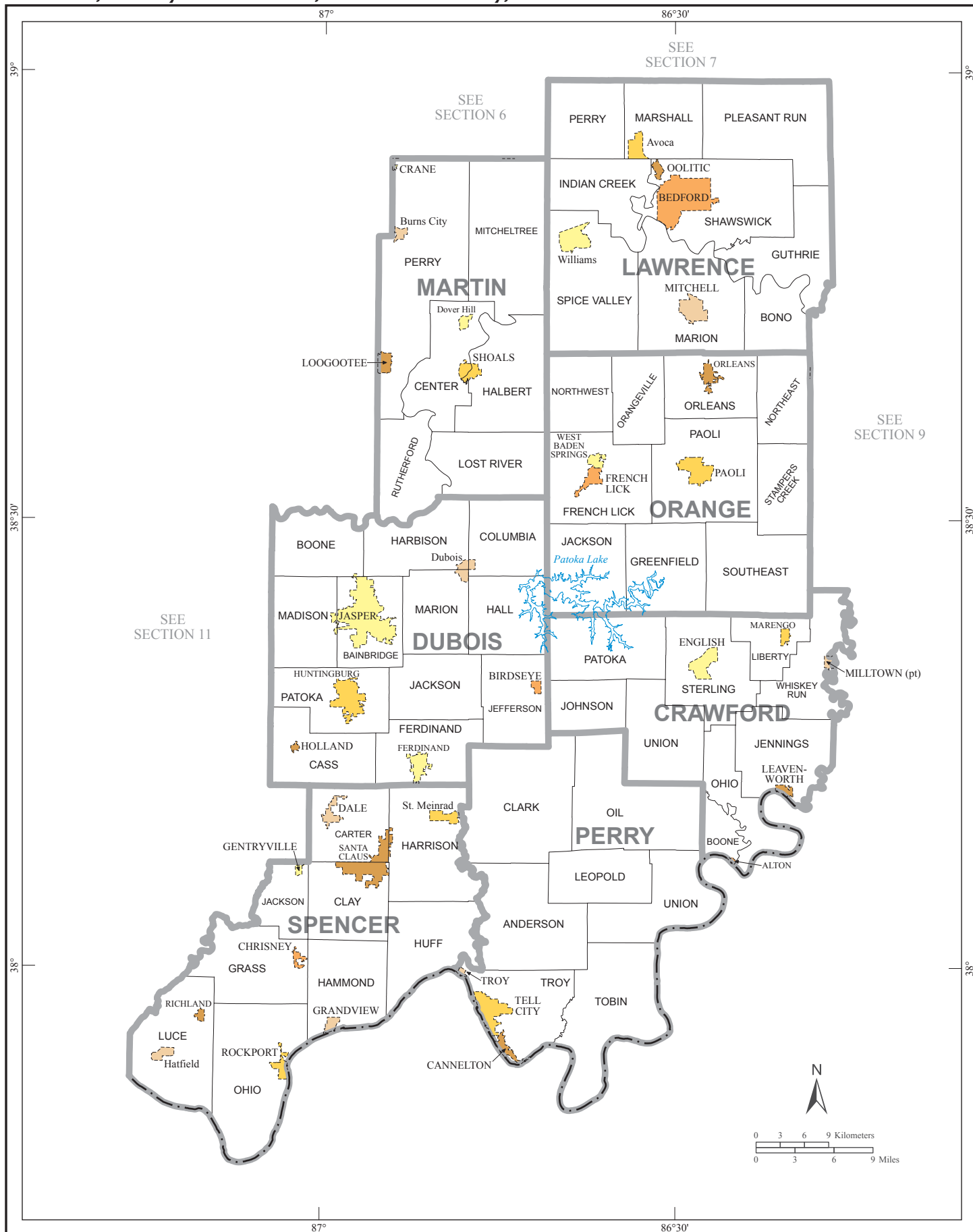
Counties, County Subdivisions, Consolidated City, and Places - Section 8



KEY
CLARK
 1 **SELLERSBURG**

0 3 6 9 Kilometers
 0 3 6 9 Miles

Counties, County Subdivisions, Consolidated City, and Places - Section 10



Counties, County Subdivisions, Consolidated City, and Places - Section 11

