

Louisiana: 2010

Summary Population and Housing Characteristics

2010 Census of Population and Housing

Issued July 2012

CPH-1-20



U.S. Department of Commerce
Economics and Statistics Administration
U.S. CENSUS BUREAU
census.gov

United States[®]
Census
2010

Louisiana: 2010

Issued July 2012

Summary Population and Housing Characteristics

CPH-1-20



U.S. Department of Commerce

Rebecca M. Blank,
Acting Secretary

Rebecca M. Blank,
Deputy Secretary

Economics and Statistics Administration **Vacant,**

Under Secretary
for Economic Affairs

U.S. CENSUS BUREAU
Robert M. Groves,
Director

SUGGESTED CITATION

U.S. Census Bureau,
2010 Census of
Population and Housing,
*Summary Population and
Housing Characteristics*,
CPH-1-20, Louisiana
U.S. Government Printing Office,
Washington, DC,
2012



**Economics
and Statistics
Administration**

Vacant,
Under Secretary for
Economic Affairs



U.S. CENSUS BUREAU

Robert M. Groves,
Director

Thomas L. Mesenbourg,
Deputy Director and
Chief Operating Officer

Nancy A. Potok,
Associate Director
for Demographic Programs

Enrique J. Lamas,
Chief, Population Division

CONTENTS

| | |
|--|-------|
| List of Statistical Tables. | v |
| How to Use This Census Report | I-1 |
| Table Finding Guide | II-1 |
| User Notes | III-1 |
| Statistical Tables | 1 |
| Appendixes | |
| A Geographic Terms and Concepts | * |
| B Definitions of Subject Characteristics | * |
| C Data Collection and Processing Procedures. | * |
| D Questionnaire. | * |
| E Maps | E-1 |
| F Operational Overview and Accuracy of the Data | * |
| G Residence Rule and Residence Situations for the 2010 Census of the United States. | * |
| H Acknowledgments | * |

*Appendix may be found in the separate volume, CPH-1-A, *Summary Population and Housing Characteristics, Selected Appendixes*, on the Internet at <www.census.gov/prod/cen2010/cph-1-a.pdf>.

LIST OF STATISTICAL TABLES

| Table no. | Title | Page |
|--------------|---|------|
| 1. | Age and Sex: 2010 State, Parish, Parish Subdivision, Place | 2 |
| 2. | Age and Sex: 2010 State, Parish, Place | 44 |
| 3. | Race and Hispanic or Latino Origin: 2010 State, Parish, Parish Subdivision, Place | 62 |
| 4. | Race and Hispanic or Latino Origin: 2010 State, Parish, Place | 104 |
| 5. | Population for Selected Categories of Race: 2010 State, Parish, Parish Subdivision, Place | 122 |
| 6. | Population for Selected Categories of Race: 2010 State, Parish, Place | 143 |
| 7. | Households and Families: 2010 State, Parish, Parish Subdivision, Place | 152 |
| 8. | Households and Families: 2010 State, Parish, Place | 173 |
| 9. | Household Relationship and Group Quarters Population: 2010 State, Parish, Parish Subdivision, Place | 182 |
| 10. | Household Relationship and Group Quarters Population: 2010 State, Parish, Place | 203 |
| 11. | Housing Occupancy and Tenure: 2010 State, Parish, Parish Subdivision, Place | 212 |
| 12. | Housing Occupancy and Tenure: 2010 State, Parish, Place | 233 |
| 13. | Occupied Housing Units (Households) by Race and Hispanic or Latino Origin of Householder: 2010 State, Parish, Parish Subdivision, Place | 242 |
| 14. | Occupied Housing Units (Households) by Race and Hispanic or Latino Origin of Householder: 2010 State, Parish, Place | 264 |
| 15. | Land Area and Population Density: 2010 State, Parish, Parish Subdivision, Place | 273 |
| 16. | Land Area and Population Density: 2010 State, Parish, Place | 284 |

| | |
|---|-----|
| 17. Age and Sex for the American Indian and Alaska Native Population (One Race): 2010 | 290 |
| American Indian Area, Parish | |
| 18. Race and Hispanic or Latino Origin: 2010 | 292 |
| American Indian Area, Parish | |
| 19. Population for Selected Categories of Race for American Indian and Alaska Native Areas: 2010 | 294 |
| American Indian Area, Parish | |
| 20. Households and Families With American Indian and Alaska Native Householder (One Race): 2010 | 295 |
| American Indian Area, Parish | |
| 21. Household Relationship and Group Quarters Population for the American Indian and Alaska Native Population (One Race): 2010 | 296 |
| American Indian Area, Parish | |
| 22. Housing Occupancy and Tenure: 2010 | 297 |
| American Indian Area, Parish | |
| 23. Occupied Housing Units (Households) by Race and Hispanic or Latino Origin of Householder: 2010 | 298 |
| American Indian Area, Parish | |
| 24. Land Area and Population Density: 2010 | 299 |
| American Indian Area, Parish | |

How to Use This Census Report

CONTENTS

| | Page |
|--|------|
| Introduction | I-1 |
| How to Find Geographic Areas and Subject Matter Data | I-2 |
| How to Use the Statistical Tables. | I-2 |
| Graphics | I-4 |
| User Notes | I-4 |
| Appendixes | I-5 |

INTRODUCTION

Data from the 2010 Census for the United States and Puerto Rico are presented in two printed report series and a single report for American Indians and Alaska Natives by tribe:

1. CPH-1, *Summary Population and Housing Characteristics*
2. CPH-2, *Population and Housing Unit Counts*
3. CPH-3, *Characteristics of American Indians and Alaska Natives by Tribe*

The data from the 2010 Census were derived from a limited number of basic questions asked of the entire population and about every housing unit. Appendix D (see *Selected Appendixes* report at <www.census.gov/prod/cen2010/cph-1-a.pdf>) presents a facsimile of the questionnaire pages used to collect the data included in this report. Note that the “long form” data included in previous censuses are not included in the 2010 Census.

The CPH-1, *Summary Population and Housing Characteristics*, report series provides data based on age, Hispanic or Latino origin, household relationship, race, sex, tenure (owner- or renter-occupied), and vacancy characteristics. Land area measurements and population density also are provided. This series is similar to the Census 2000 PHC-1 series.

The CPH-2, *Population and Housing Unit Counts*, report series provides 2010 Census and historical comparisons of the population and housing unit counts. It also provides area measurements and density. The user notes section documents geographic changes over the past decade. This series is similar to the Census 2000 PHC-3 series.

In each series, there is one report for each state, the District of Columbia, and Puerto Rico, plus a United States summary report. Many tables in the United States summary reports include data for Puerto Rico.

The CPH-3, *Characteristics of American Indians and Alaska Natives by Tribe*, report provides population and housing information for selected American Indian and Alaska Native tribes. This report is similar to the Census 2000 PHC-5 report. This is a single report covering the entire United States.

HOW TO FIND GEOGRAPHIC AREAS AND SUBJECT MATTER DATA

This report includes a table finding guide to assist the user in locating those statistical tables that contain the desired data. The table finding guide lists alphabetically, by geographic area, the subjects shown in this report. To determine which tables in this report show data for a particular topic, find the subject in the left-hand column of the table finding guide and then look across the columns using the headings at the top for the desired type of geographic area. Figure I-1 is an example of a table finding guide.

The table finding guide does not include cross-classification of subject-matter items. Additional information to locate data within specific reports is provided in the headnote at the top of the table finding guide and in the footnotes at the bottom of the guide.

HOW TO USE THE STATISTICAL TABLES

Parts of a Statistical Table

The census data included in printed reports are arranged in tables. Each table includes four major parts: (1) heading, (2) boxhead, (3) stub, and (4) data field. A typical census report table is illustrated in Figure I-2.

The heading consists of the table number, title, and headnote. The table number indicates the position of the table within the report, while the title is a brief statement indicating the subjects and time reference of the data presented in the table. The headnote is enclosed in brackets and is located under the title. It contains statements that qualify, explain, or provide information pertaining to the entire table.

The boxhead is under the heading. This portion of the table, which contains the individual column heads or captions, describes the data in each vertical column. In the boxhead of many tables, a spanner appears across and above two or more column heads or across two or more lower spanners. The purpose of a spanner is to classify or qualify items below it or separate the table into identifiable blocks in terms of major aspects of the data.

The stub is located at the left edge of the table. It includes a listing of line or row captions or descriptions. At the top of the stub is the stubhead. The stubhead is considered to be an extension of the table title and usually shows generic geographic area designations and restrictions.

In the stub, several features are used to help the user better understand the contents of the table. Usually, a block of data lines is preceded by a sidehead. The sidehead, similar to a spanner, describes and classifies the stub entries following it. The use of indentation in a stub indicates the relationship of one data line to

Figure I-1.

Table Finding Guide

SUBJECTS BY TYPE OF GEOGRAPHIC AREA AND TABLE NUMBER

Subjects covered in this guide are shown on the left side, and types of geographic areas are shown at the top. Table numbers shown in bold indicate that either all or part of the table is presented for the American Indian and Alaska Native population in American Indian and Alaska Native areas, or for the Native Hawaiian and Other Pacific Islander population in Hawaiian home lands. See CPH-1-A, *Summary Population and Housing Characteristics, Selected Appendixes* (<www.census.gov/prod/cen2010/cph-1-a.pdf>) for a description of area classifications (Appendix A) and for definitions and explanations of subject characteristics (Appendix B).

| Subject | The state ¹ | County ² | Place | | County subdivision | | American Indian and Alaska Native area ⁴ | Hawaiian home land ⁵ |
|--|------------------------|---------------------|-------------------------------|------------------------------|--------------------|---|---|---------------------------------|
| | | | By county and county division | Alphabetically for the state | By county | Alphabetically for the state ³ | | |
| POPULATION CHARACTERISTICS | | | | | | | | |
| Age | 1, 2 | 1, 2 | 1 | 2 | 1 | 2 | 17 | 25 |
| Average family size | 7, 8 | 7, 8 | 7 | 8 | 7 | 8 | 20 | 28 |
| Average household size | 7, 8 | 7, 8 | 7 | 8 | 7 | 8 | 20 | 28 |
| Families and family characteristics | 7, 8 | 7, 8 | 7 | 8 | 7 | 8 | 20 | 28 |
| Group quarters population | 9, 10 | 9, 10 | 9 | 10 | 9 | 10 | 21 | 29 |
| Hispanic or Latino origin | 3, 4 | 3, 4 | 3 | 4 | 3 | 4 | 18 | 26 |
| | 7, 8, 9, | 7, 8, 9, | | | | | | |
| Households and household characteristics | 10 | 10 | 7, 9 | 8, 10 | 7, 9 | 8, 10 | 20, 21 | 28, 29 |
| Nonfamily households | 7, 8 | 7, 8 | 7 | 8 | 7 | 8 | 20 | 28 |
| Population density | 15, 16 | 15, 16 | 15 | 16 | 15 | 16 | 24 | 32 |
| Race | 3, 4, 5, 6 | 3, 4, 5, 6 | 3, 5 | 4, 6 | 3, 5 | 4, 6 | 18, 19 | 26, 27 |
| Relationship to householder | 9, 10 | 9, 10 | 9 | 10 | 9 | 10 | 21 | 29 |
| Sex | 1, 2 | 1, 2 | 1 | 2 | 1 | 2 | 17 | 25 |
| Unmarried partner | 9, 10 | 9, 10 | 9 | 10 | 9 | 10 | 21 | 29 |
| HOUSING CHARACTERISTICS | | | | | | | | |
| Average household size by tenure | 11, 12 | 11, 12 | 11 | 12 | 11 | 12 | 22 | 30 |
| Hispanic or Latino origin of householder | 13, 14 | 13, 14 | 13 | 14 | 13 | 14 | 23 | 31 |
| Occupancy characteristics | 11, 12 | 11, 12 | 11 | 12 | 11 | 12 | 22 | 30 |
| Race of householder | 13, 14 | 13, 14 | 13 | 14 | 13 | 14 | 23 | 31 |
| Tenure | 11, 12 | 11, 12 | 11 | 12 | 11 | 12 | 22 | 30 |
| Vacancy characteristics | 11, 12 | 11, 12 | 11 | 12 | 11 | 12 | 22 | 30 |
| GEOGRAPHIC CHARACTERISTICS | | | | | | | | |
| Land area | 15, 16 | 15, 16 | 15 | 16 | 15 | 16 | 24 | 32 |
| Population density | 15, 16 | 15, 16 | 15 | 16 | 15 | 16 | 24 | 32 |

¹ State, District of Columbia, or Puerto Rico.

² Parish in Louisiana; city and borough, municipality, borough, or census area in Alaska; and municipio in Puerto Rico. In Maryland, Missouri, Nevada, and Virginia, one or more cities are independent of counties and are treated as statistical equivalents of counties. The entire District of Columbia, which has no counties, is treated as a county equivalent.

³ County subdivisions within the state are shown alphabetically with places for the following 12 states: Connecticut, Maine, Massachusetts, Michigan, Minnesota, New Hampshire, New Jersey, New York, Pennsylvania, Rhode Island, Vermont, and Wisconsin.

⁴ American Indian and Alaska Native areas include state and federal American Indian reservations; Oklahoma tribal statistical areas (OTSA); Alaska Native village statistical areas (ANVSAs); tribal designated statistical areas (TDSAs); state designated tribal statistical areas (SDTSAs); and Alaska Native Regional Corporations (ANRCs).

⁵ Tables for these areas appear only in the report for Hawaii.

Symbols and Geographic Abbreviations

The following symbols are used in the tables and explanations of subjects covered in 2010 Census reports:

- A dash “–” represents zero or a derived measure that rounds to less than 0.1. This symbol appears only in the 2010 Census CPH-2, *Population and Housing Unit Counts*, report series.
- (X) means not applicable. In the 1990 and earlier decennial census reports, three dots “...” meant not applicable.
- (NA) means not available.
- The superscript prefix “r” indicates that a Census 2000 count has been revised since the publication of the Census 2000 reports as a result of certified Count Question Resolution (CQR) changes (see also <www.census.gov/prod/cen2000/notes/errata.pdf>). This symbol appears only in the 2010 Census CPH-2, *Population and Housing Unit Counts*, report series.
- A minus sign “–” preceding a figure denotes decrease. The minus sign appears only in the 2010 Census CPH-2, *Population and Housing Unit Counts*, report series.

The following are examples of geographic abbreviations and terms that may be used in the tables in this report:

- A “(part)” next to the name of a geographic area in a hierarchical presentation indicates that the geographic entity is located only partially in the superior geographic entity. For example, a “(part)” next to a place name in a county subdivision-place hierarchy indicates that the place is located in more than one county subdivision. (Places also may be “split” by county, congressional district, urban/rural, metropolitan area, voting district, and other geographic boundaries, depending on the presentation.) Other geographic entities also can be “split” by a higher level entity. The exception is a tabulation block, which is unique within all geographic entities in census products.
- ANVSA is Alaska Native village statistical area.
- ANRC is Alaska Native Regional Corporation.
- CCD is census county division.
- CDP is census designated place.
- CSA is combined statistical area.
- NECTA is New England city and town area.
- Metro Area is metropolitan statistical area.
- Micro Area is micropolitan statistical area.
- OTSA is Oklahoma tribal statistical area.
- SDTSA is state designated tribal statistical area.
- TDSA is tribal designated statistical area.
- UT is unorganized territory.

GRAPHICS

Charts, statistical maps, and other graphic summaries are included in some 2010 Census reports.

USER NOTES

User notes include corrections, errata, and related explanatory information. They also provide information about unique characteristics of the report and changes or corrections made too late to be reflected in the text or tables themselves. However, sometimes this information becomes available too late to be reflected even in the user notes. Therefore, updates are available in the *Notes and Errata* document at <www.census.gov/prod/cen2010/notes/errata.pdf>.

APPENDIXES

Appendixes A through D and F through H, described below, are in the separate volume, CPH-1-A, *Summary Population and Housing Characteristics, Selected Appendixes*, on the Internet at <www.census.gov/prod/cen2010/cph-1-a.pdf>. Appendix E is included in this report.

Appendix A, Geographic Terms and Concepts. Provides definitions of the types of geographic areas and related information used in census products.

Appendix B, Definitions of Subject Characteristics. Contains definitions for the subject-matter terms used in census products, including explanations of derived measures, limitations of the data, and comparability with previous censuses. The subjects are listed alphabetically. Population characteristics are defined first, followed by the definitions of the housing subjects.

Appendix C, Data Collection and Processing Procedures. Explains the 2010 Census mission and scope and provides thumbnail descriptions of 2010 Census operations.

Appendix D, Questionnaire. Presents a facsimile of the 2010 Census questionnaire used to collect the data in this report.

Appendix E, Maps. Contains maps depicting the geographic areas shown in this report.

Appendix F, Operational Overview and Accuracy of the Data. Provides information on 2010 Census operations, including group quarters enumeration, confidentiality of the data, imputation of housing unit status and population counts, sources of errors in the data, and data editing.

Appendix G, Residence Rule and Residence Situations for the 2010 Census of the United States. Contains a description of the residence rule and residence situations used by Census Bureau staff to guide decisions on where people should be counted in the 2010 Census. This document is the basis for residence-related sections of questionnaires, collection instruments, field materials, and training materials.

Appendix H, Acknowledgments. Lists many of the U.S. Census Bureau staff who participated in report preparation.

Table Finding Guide

SUBJECTS BY TYPE OF GEOGRAPHIC AREA AND TABLE NUMBER

Subjects covered in this guide are shown on the left side, and types of geographic areas are shown at the top. Table numbers shown in bold indicate that either all or part of the table is presented for the American Indian and Alaska Native population in American Indian and Alaska Native areas, or for the Native Hawaiian and Other Pacific Islander population in Hawaiian home lands. See CPH-1-A, *Summary Population and Housing Characteristics, Selected Appendixes* (<www.census.gov/prod/cen2010/cph-1-a.pdf>) for a description of area classifications (Appendix A) and for definitions and explanations of subject characteristics (Appendix B).

| Subject | The state ¹ | County ² | Place | | County subdivision | | American Indian and Alaska Native area ⁴ | Hawaiian home land ⁵ |
|---|------------------------|---------------------|-----------------------------------|-------------------------------|--------------------|--|---|---------------------------------|
| | | | By county and county sub-division | Alpha-betically for the state | By county | Alpha-betically for the state ³ | | |
| POPULATION CHARACTERISTICS | | | | | | | | |
| Age | 1, 2 | 1, 2 | 1 | 2 | 1 | 2 | 17 | 25 |
| Average family size | 7, 8 | 7, 8 | 7 | 8 | 7 | 8 | 20 | 28 |
| Average household size | 7, 8 | 7, 8 | 7 | 8 | 7 | 8 | 20 | 28 |
| Families and family characteristics | 7, 8 | 7, 8 | 7 | 8 | 7 | 8 | 20 | 28 |
| Group quarters population. | 9, 10 | 9, 10 | 9 | 10 | 9 | 10 | 21 | 29 |
| Hispanic or Latino origin | 3, 4 | 3, 4 | 3 | 4 | 3 | 4 | 18 | 26 |
| Households and household characteristics. | 7, 8, 9, 10 | 7, 8, 9, 10 | 7, 9 | 8, 10 | 7, 9 | 8, 10 | 20, 21 | 28, 29 |
| Nonfamily households | 7, 8 | 7, 8 | 7 | 8 | 7 | 8 | 20 | 28 |
| Population density | 15, 16 | 15, 16 | 15 | 16 | 15 | 16 | 24 | 32 |
| Race | 3, 4, 5, 6 | 3, 4, 5, 6 | 3, 5 | 4, 6 | 3, 5 | 4, 6 | 18, 19 | 26, 27 |
| Relationship to householder | 9, 10 | 9, 10 | 9 | 10 | 9 | 10 | 21 | 29 |
| Sex | 1, 2 | 1, 2 | 1 | 2 | 1 | 2 | 17 | 25 |
| Unmarried partner. | 9, 10 | 9, 10 | 9 | 10 | 9 | 10 | 21 | 29 |
| HOUSING CHARACTERISTICS | | | | | | | | |
| Average household size by tenure. | 11, 12 | 11, 12 | 11 | 12 | 11 | 12 | 22 | 30 |
| Hispanic or Latino origin of householder. | 13, 14 | 13, 14 | 13 | 14 | 13 | 14 | 23 | 31 |
| Occupancy characteristics. | 11, 12 | 11, 12 | 11 | 12 | 11 | 12 | 22 | 30 |
| Race of householder | 13, 14 | 13, 14 | 13 | 14 | 13 | 14 | 23 | 31 |
| Tenure | 11, 12 | 11, 12 | 11 | 12 | 11 | 12 | 22 | 30 |
| Vacancy characteristics. | 11, 12 | 11, 12 | 11 | 12 | 11 | 12 | 22 | 30 |
| GEOGRAPHIC CHARACTERISTICS | | | | | | | | |
| Land area | 15, 16 | 15, 16 | 15 | 16 | 15 | 16 | 24 | 32 |
| Population density | 15, 16 | 15, 16 | 15 | 16 | 15 | 16 | 24 | 32 |

¹ State, District of Columbia, or Puerto Rico.

² Parish in Louisiana; city and borough, municipality, borough, or census area in Alaska; and municipio in Puerto Rico. In Maryland, Missouri, Nevada, and Virginia, one or more cities are independent of counties and are treated as statistical equivalents of counties. The entire District of Columbia, which has no counties, is treated as a county equivalent.

³ County subdivisions within the state are shown alphabetically with places for the following 12 states: Connecticut, Maine, Massachusetts, Michigan, Minnesota, New Hampshire, New Jersey, New York, Pennsylvania, Rhode Island, Vermont, and Wisconsin.

⁴ American Indian and Alaska Native areas include state and federal American Indian reservations; Oklahoma tribal statistical areas (OTSAs); Alaska Native village statistical areas (ANVSAs); tribal designated statistical areas (TDSAs); state designated tribal statistical areas (SDTSAs); and Alaska Native Regional Corporations (ANRCs).

⁵ Tables for these areas appear only in the report for Hawaii.

User Notes

User notes include corrections, errata, and related explanatory information. These updates provide information about unique characteristics of the report and changes or corrections made too late to be reflected in the text or tables themselves. They are available in the *Notes and Errata* document at www.census.gov/prod/cen2010/notes/errata.pdf.

ADDITIONAL DEFINITIONS AND EXPLANATIONS OF THE DATA

User Note 1

Places within a state that have the same name are differentiated by the use of county name in parentheses. Because county name is appended to place names in selected tables in this report, the county name will appear twice for these places.

CORRECTION NOTES

La Salle Parish

La Salle Parish name should be LaSalle Parish (no space); it is incorrectly shown as La Salle Parish.

STATISTICAL TABLES

Table 1.
Age and Sex: 2010—Con.

[For information on confidentiality protection, nonsampling error, and definitions, see Selected Appendixes at <www.census.gov/prod/cen2010/cph-1-a.pdf>]

| State Parish Parish Subdivision Place | Total population | Median age | Age | | | | | | | | |
|--|---------------------|---------------|------------------|------------------|-------------------|-------------------|-------------------|-------------------|-------------------|-------------------|-------------------|
| | | | Under 5 years | 5 to 17 years | 18 to 20 years | 21 to 24 years | 25 to 34 years | 35 to 44 years | 45 to 54 years | 55 to 59 years | 60 to 64 years |
| Assumption Parish—Con. | | | | | | | | | | | |
| District 3—Con. | | | | | | | | | | | |
| Labadieville CDP (part)..... | 714 | 39.3 | 37 | 132 | 23 | 32 | 84 | 101 | 110 | 53 | 49 |
| District 4..... | 2,167 | 36.5 | 140 | 414 | 127 | 139 | 233 | 276 | 310 | 152 | 126 |
| Supreme CDP..... | 1,052 | 32.8 | 74 | 203 | 65 | 85 | 119 | 110 | 154 | 80 | 60 |
| District 5..... | 2,546 | 38.5 | 168 | 435 | 115 | 127 | 330 | 321 | 376 | 155 | 144 |
| Napoleonville village..... | 660 | 37.6 | 48 | 118 | 26 | 41 | 78 | 83 | 99 | 42 | 35 |
| District 6..... | 2,195 | 39.9 | 145 | 376 | 102 | 108 | 259 | 227 | 318 | 152 | 118 |
| Paincourtville CDP..... | 911 | 40.0 | 61 | 148 | 43 | 47 | 115 | 95 | 140 | 64 | 59 |
| District 7..... | 2,274 | 39.9 | 147 | 421 | 77 | 104 | 275 | 256 | 375 | 154 | 134 |
| Belle Rose CDP..... | 1,902 | 40.2 | 116 | 366 | 65 | 90 | 223 | 208 | 304 | 139 | 117 |
| District 8..... | 2,780 | 39.9 | 155 | 500 | 123 | 114 | 343 | 352 | 470 | 194 | 163 |
| Pierre Part CDP (part)..... | 1,466 | 39.7 | 88 | 247 | 70 | 57 | 196 | 177 | 236 | 108 | 77 |
| District 9..... | 3,132 | 42.3 | 171 | 544 | 107 | 116 | 370 | 371 | 535 | 239 | 201 |
| Pierre Part CDP (part)..... | 1,703 | 41.8 | 86 | 316 | 68 | 63 | 183 | 215 | 306 | 113 | 89 |
| Avoyelles Parish..... | 42,073 | 38.1 | 2,839 | 7,444 | 1,585 | 2,069 | 5,525 | 5,367 | 6,120 | 2,727 | 2,322 |
| District 1..... | 4,886 | 38.3 | 347 | 933 | 168 | 163 | 619 | 650 | 696 | 302 | 303 |
| Center Point CDP..... | 492 | 40.8 | 35 | 85 | 11 | 12 | 60 | 63 | 54 | 32 | 33 |
| Marksville city (part)..... | 0 | 0.0 | 0 | 0 | 0 | 0 | 0 | 0 | 0 | 0 | 0 |
| District 2..... | 4,656 | 38.9 | 341 | 818 | 166 | 232 | 569 | 562 | 696 | 333 | 272 |
| Fifth Ward CDP..... | 800 | 38.8 | 64 | 113 | 29 | 49 | 107 | 115 | 112 | 55 | 48 |
| Hessmer village (part)..... | 742 | 41.1 | 51 | 128 | 20 | 37 | 92 | 90 | 104 | 56 | 50 |
| Marksville city (part)..... | 3 | 79.5 | 0 | 0 | 0 | 0 | 0 | 0 | 0 | 0 | 0 |
| District 3..... | 4,832 | 39.4 | 271 | 740 | 187 | 291 | 694 | 565 | 690 | 337 | 244 |
| Marksville city (part)..... | 3,729 | 37.7 | 210 | 593 | 151 | 224 | 574 | 457 | 514 | 256 | 177 |
| District 4..... | 5,130 | 37.9 | 366 | 991 | 182 | 264 | 604 | 678 | 709 | 356 | 295 |
| Cottonport town (part)..... | 1,174 | 32.8 | 108 | 249 | 51 | 62 | 137 | 140 | 152 | 85 | 59 |
| Hessmer village (part)..... | 60 | 33.5 | 4 | 18 | 3 | 2 | 5 | 16 | 3 | 2 | 1 |
| Mansura town (part)..... | 447 | 44.1 | 21 | 81 | 10 | 20 | 43 | 54 | 72 | 33 | 27 |
| Marksville city (part)..... | 24 | 43.0 | 1 | 3 | 1 | 1 | 4 | 3 | 4 | 1 | 2 |
| District 5..... | 4,065 | 33.6 | 376 | 827 | 190 | 231 | 466 | 396 | 546 | 221 | 188 |
| Cottonport town (part)..... | 478 | 34.7 | 36 | 107 | 17 | 26 | 54 | 47 | 61 | 30 | 23 |
| Mansura town (part)..... | 972 | 43.0 | 62 | 173 | 44 | 49 | 105 | 78 | 140 | 54 | 52 |
| Marksville city (part)..... | 1,946 | 27.8 | 233 | 423 | 105 | 128 | 229 | 197 | 240 | 106 | 79 |
| District 6..... | 3,245 | 37.9 | 212 | 539 | 170 | 185 | 416 | 375 | 470 | 218 | 180 |
| Bunkie city (part)..... | 1,477 | 38.5 | 115 | 266 | 71 | 73 | 169 | 138 | 215 | 95 | 87 |
| Cottonport town (part)..... | 354 | 31.0 | 29 | 77 | 26 | 24 | 30 | 32 | 42 | 18 | 22 |
| District 7..... | 6,483 | 38.4 | 325 | 914 | 202 | 322 | 1,080 | 1,109 | 1,041 | 417 | 331 |
| Bordelonville CDP..... | 525 | 42.1 | 43 | 81 | 16 | 24 | 61 | 58 | 79 | 37 | 43 |
| Moreauville village..... | 929 | 42.9 | 48 | 177 | 29 | 41 | 95 | 97 | 146 | 73 | 55 |
| Plaucheville village..... | 248 | 47.5 | 14 | 33 | 8 | 12 | 24 | 26 | 41 | 25 | 16 |
| District 8..... | 4,046 | 40.5 | 253 | 756 | 138 | 178 | 454 | 470 | 567 | 269 | 273 |
| Bunkie city (part)..... | 2,694 | 37.9 | 184 | 518 | 108 | 125 | 329 | 308 | 344 | 160 | 170 |
| Evergreen town..... | 310 | 48.0 | 14 | 45 | 9 | 7 | 35 | 31 | 52 | 28 | 31 |
| District 9..... | 4,730 | 36.7 | 348 | 926 | 182 | 203 | 623 | 562 | 705 | 274 | 236 |
| Simmesport town..... | 2,161 | 35.4 | 160 | 399 | 90 | 114 | 305 | 280 | 319 | 106 | 92 |
| Beauregard Parish..... | 35,654 | 36.6 | 2,475 | 6,820 | 1,330 | 1,680 | 4,737 | 4,741 | 4,990 | 2,265 | 1,994 |
| District 1..... | 3,724 | 33.9 | 179 | 544 | 174 | 287 | 791 | 559 | 479 | 197 | 159 |
| Oretta CDP..... | 418 | 35.9 | 19 | 100 | 10 | 16 | 55 | 52 | 58 | 35 | 21 |
| Singer CDP..... | 287 | 38.8 | 21 | 55 | 9 | 10 | 33 | 39 | 46 | 15 | 22 |
| District 2..... | 2,973 | 41.5 | 178 | 528 | 115 | 138 | 312 | 379 | 433 | 222 | 188 |
| Merryville town..... | 1,103 | 37.1 | 80 | 215 | 43 | 55 | 130 | 138 | 130 | 81 | 57 |
| District 3A..... | 2,531 | 32.6 | 241 | 528 | 95 | 129 | 350 | 270 | 314 | 159 | 116 |
| DeRidder city (part)..... | 1,846 | 31.3 | 202 | 383 | 65 | 109 | 264 | 179 | 227 | 103 | 80 |
| District 3B..... | 2,900 | 35.8 | 202 | 527 | 102 | 142 | 453 | 349 | 422 | 194 | 145 |
| DeRidder city (part)..... | 1,224 | 34.9 | 72 | 209 | 52 | 65 | 218 | 141 | 178 | 65 | 59 |
| District 3C..... | 2,863 | 40.2 | 177 | 535 | 94 | 117 | 312 | 372 | 413 | 201 | 182 |
| DeRidder city (part)..... | 1,770 | 40.2 | 112 | 335 | 62 | 70 | 200 | 219 | 242 | 107 | 98 |
| District 3D..... | 3,165 | 36.6 | 239 | 559 | 93 | 171 | 463 | 431 | 395 | 182 | 172 |
| DeRidder city (part)..... | 3,145 | 36.7 | 238 | 552 | 93 | 171 | 459 | 429 | 393 | 181 | 171 |
| District 3E..... | 3,572 | 38.4 | 251 | 686 | 113 | 127 | 446 | 506 | 511 | 252 | 222 |
| DeRidder city (part)..... | 2,067 | 38.1 | 149 | 375 | 64 | 73 | 282 | 295 | 278 | 154 | 135 |
| District 4A..... | 5,195 | 35.2 | 382 | 1,154 | 182 | 219 | 647 | 719 | 709 | 315 | 286 |
| District 4B..... | 4,418 | 37.2 | 314 | 933 | 174 | 168 | 492 | 599 | 679 | 288 | 250 |
| Longville CDP..... | 635 | 36.4 | 47 | 137 | 24 | 30 | 65 | 79 | 99 | 51 | 46 |
| District 5..... | 4,313 | 38.1 | 312 | 826 | 188 | 182 | 471 | 557 | 635 | 255 | 274 |
| Sugartown CDP..... | 54 | 36.3 | 3 | 10 | 4 | 1 | 8 | 7 | 5 | 4 | 2 |
| Bienville Parish..... | 14,353 | 41.8 | 846 | 2,495 | 578 | 680 | 1,516 | 1,634 | 2,109 | 960 | 884 |
| District 1..... | 2,036 | 48.2 | 94 | 302 | 75 | 82 | 207 | 193 | 263 | 139 | 134 |
| Arcadia town (part)..... | 1,408 | 44.9 | 72 | 228 | 48 | 61 | 157 | 139 | 158 | 85 | 74 |
| District 2..... | 2,119 | 33.7 | 144 | 451 | 95 | 115 | 280 | 256 | 284 | 119 | 91 |
| Arcadia town (part)..... | 1,511 | 31.3 | 120 | 336 | 72 | 87 | 203 | 180 | 197 | 79 | 58 |
| Bryceland village..... | 108 | 49.5 | 13 | 7 | 0 | 8 | 16 | 3 | 15 | 8 | 10 |
| District 3..... | 1,820 | 42.2 | 104 | 304 | 75 | 97 | 175 | 212 | 288 | 120 | 113 |
| Gibbsland town..... | 979 | 40.0 | 60 | 172 | 48 | 55 | 93 | 118 | 158 | 52 | 57 |
| Mount Lebanon town..... | 83 | 45.8 | 0 | 16 | 2 | 3 | 5 | 14 | 17 | 10 | 4 |
| District 4..... | 2,077 | 43.1 | 120 | 329 | 97 | 98 | 221 | 233 | 305 | 156 | 130 |
| Ringgold town (part)..... | 835 | 37.6 | 52 | 168 | 46 | 38 | 99 | 96 | 106 | 48 | 44 |
| District 5..... | 2,134 | 44.9 | 118 | 362 | 71 | 96 | 172 | 252 | 335 | 132 | 143 |

Table 1.
Age and Sex: 2010—Con.

[For information on confidentiality protection, nonsampling error, and definitions, see Selected Appendixes at <www.census.gov/prod/cen2010/cph-1-a.pdf>]

| State Parish Parish Subdivision Place | Total population | Median age | Age | | | | | | | | |
|--|---------------------|---------------|------------------|------------------|-------------------|-------------------|-------------------|-------------------|-------------------|-------------------|-------------------|
| | | | Under 5 years | 5 to 17 years | 18 to 20 years | 21 to 24 years | 25 to 34 years | 35 to 44 years | 45 to 54 years | 55 to 59 years | 60 to 64 years |
| Caddo Parish—Con. | | | | | | | | | | | |
| District 12—Con. | | | | | | | | | | | |
| Shreveport city (part)..... | 15,218 | 34.6 | 1,131 | 2,720 | 686 | 913 | 2,234 | 1,917 | 2,070 | 1,078 | 860 |
| Calcasieu Parish..... | 192,768 | 35.9 | 13,806 | 35,206 | 8,462 | 11,101 | 25,905 | 23,208 | 27,954 | 12,624 | 10,176 |
| District 1..... | 14,568 | 35.6 | 1,045 | 3,068 | 516 | 676 | 1,853 | 2,078 | 2,163 | 970 | 766 |
| Gillis CDP..... | 657 | 31.5 | 62 | 144 | 23 | 38 | 103 | 92 | 87 | 36 | 30 |
| Moss Bluff CDP (part)..... | 8,316 | 35.2 | 588 | 1,748 | 302 | 439 | 1,058 | 1,147 | 1,235 | 503 | 434 |
| District 2..... | 11,845 | 35.6 | 995 | 2,391 | 411 | 548 | 1,490 | 1,359 | 1,740 | 746 | 657 |
| Lake Charles city (part)..... | 5,190 | 38.5 | 401 | 963 | 196 | 243 | 628 | 521 | 743 | 319 | 333 |
| Moss Bluff CDP (part)..... | 3,241 | 36.7 | 264 | 672 | 85 | 132 | 391 | 451 | 512 | 201 | 179 |
| District 3..... | 10,700 | 38.0 | 804 | 1,873 | 447 | 598 | 1,304 | 1,157 | 1,683 | 803 | 580 |
| Lake Charles city (part)..... | 8,888 | 38.0 | 680 | 1,539 | 364 | 513 | 1,103 | 918 | 1,372 | 673 | 472 |
| District 4..... | 11,771 | 36.1 | 703 | 1,931 | 523 | 738 | 1,827 | 1,514 | 1,840 | 773 | 580 |
| Lake Charles city (part)..... | 9,989 | 35.4 | 592 | 1,641 | 458 | 650 | 1,609 | 1,269 | 1,492 | 623 | 494 |
| District 5..... | 12,548 | 35.0 | 929 | 1,953 | 524 | 843 | 2,021 | 1,377 | 1,787 | 808 | 605 |
| Lake Charles city (part)..... | 12,548 | 35.0 | 929 | 1,953 | 524 | 843 | 2,021 | 1,377 | 1,787 | 808 | 605 |
| District 6..... | 13,550 | 39.3 | 807 | 2,157 | 635 | 883 | 1,654 | 1,518 | 1,944 | 939 | 734 |
| Lake Charles city (part)..... | 8,908 | 41.3 | 480 | 1,226 | 408 | 631 | 1,122 | 881 | 1,160 | 634 | 498 |
| Prien CDP (part)..... | 2,027 | 37.1 | 141 | 386 | 98 | 108 | 229 | 263 | 342 | 146 | 124 |
| District 7..... | 12,670 | 32.0 | 782 | 1,830 | 1,140 | 1,182 | 1,865 | 1,365 | 1,613 | 680 | 593 |
| Lake Charles city (part)..... | 6,821 | 31.6 | 345 | 801 | 860 | 705 | 968 | 643 | 756 | 359 | 352 |
| District 8..... | 14,274 | 38.1 | 925 | 2,709 | 533 | 741 | 1,705 | 1,831 | 2,225 | 1,060 | 805 |
| Lake Charles city (part)..... | 7,598 | 38.5 | 502 | 1,417 | 255 | 415 | 912 | 922 | 1,155 | 608 | 442 |
| Prien CDP (part)..... | 5,783 | 37.1 | 379 | 1,127 | 233 | 277 | 716 | 797 | 897 | 382 | 290 |
| District 9..... | 13,218 | 29.4 | 1,184 | 2,530 | 716 | 1,125 | 2,044 | 1,372 | 1,527 | 724 | 629 |
| Lake Charles city (part)..... | 12,044 | 28.6 | 1,121 | 2,317 | 675 | 1,061 | 1,918 | 1,251 | 1,317 | 631 | 553 |
| District 10..... | 14,432 | 35.1 | 1,038 | 2,834 | 610 | 767 | 1,950 | 1,792 | 2,220 | 948 | 730 |
| Hayes CDP..... | 780 | 40.9 | 46 | 125 | 27 | 51 | 86 | 97 | 137 | 50 | 29 |
| Iowa town..... | 2,996 | 33.3 | 218 | 659 | 125 | 133 | 415 | 364 | 415 | 180 | 152 |
| Lake Charles city (part)..... | 7 | 32.5 | 0 | 3 | 0 | 0 | 1 | 0 | 0 | 2 | 0 |
| District 11..... | 12,625 | 38.0 | 853 | 2,422 | 488 | 556 | 1,527 | 1,594 | 1,855 | 858 | 756 |
| DeQuincy city..... | 3,235 | 38.2 | 235 | 636 | 130 | 135 | 373 | 396 | 389 | 203 | 182 |
| Starks CDP..... | 664 | 41.5 | 47 | 111 | 22 | 26 | 80 | 61 | 93 | 59 | 63 |
| District 12..... | 13,429 | 38.1 | 932 | 2,652 | 484 | 594 | 1,558 | 1,813 | 2,147 | 845 | 748 |
| Carlyss CDP (part)..... | 2,626 | 35.2 | 188 | 540 | 107 | 129 | 341 | 344 | 401 | 156 | 135 |
| Sulphur city (part)..... | 0 | 0.0 | 0 | 0 | 0 | 0 | 0 | 0 | 0 | 0 | 0 |
| Vinton town..... | 3,212 | 38.9 | 254 | 559 | 123 | 184 | 364 | 388 | 511 | 196 | 152 |
| District 13..... | 12,229 | 35.4 | 936 | 2,180 | 494 | 681 | 1,778 | 1,455 | 1,658 | 764 | 595 |
| Carlyss CDP (part)..... | 25 | 47.5 | 0 | 6 | 1 | 0 | 2 | 3 | 3 | 3 | 3 |
| Sulphur city (part)..... | 10,568 | 35.1 | 822 | 1,857 | 435 | 602 | 1,557 | 1,232 | 1,370 | 643 | 512 |
| District 14..... | 12,137 | 37.2 | 872 | 2,269 | 430 | 553 | 1,637 | 1,411 | 1,817 | 868 | 668 |
| Sulphur city (part)..... | 64 | 24.0 | 6 | 21 | 2 | 4 | 8 | 8 | 11 | 1 | 0 |
| Westlake city (part)..... | 4,568 | 35.3 | 365 | 836 | 172 | 252 | 644 | 510 | 592 | 288 | 254 |
| District 15..... | 12,772 | 36.0 | 1,001 | 2,407 | 511 | 616 | 1,692 | 1,572 | 1,735 | 838 | 730 |
| Carlyss CDP (part)..... | 2,019 | 31.4 | 195 | 418 | 99 | 125 | 262 | 250 | 237 | 119 | 99 |
| Sulphur city (part)..... | 9,778 | 37.4 | 724 | 1,795 | 372 | 437 | 1,291 | 1,196 | 1,343 | 671 | 579 |
| Westlake city (part)..... | 0 | 0.0 | 0 | 0 | 0 | 0 | 0 | 0 | 0 | 0 | 0 |
| Caldwell Parish..... | 10,132 | 39.6 | 632 | 1,742 | 380 | 484 | 1,242 | 1,298 | 1,479 | 723 | 648 |
| District 1..... | 1,342 | 45.6 | 75 | 218 | 38 | 56 | 136 | 139 | 219 | 116 | 122 |
| District 2..... | 1,245 | 39.4 | 80 | 225 | 52 | 46 | 147 | 192 | 186 | 82 | 75 |
| Columbia town (part)..... | 96 | 39.3 | 3 | 10 | 7 | 3 | 20 | 21 | 18 | 3 | 6 |
| District 3..... | 1,459 | 37.4 | 104 | 269 | 73 | 64 | 182 | 167 | 194 | 112 | 91 |
| Grayson village (part)..... | 484 | 38.9 | 33 | 78 | 31 | 21 | 59 | 51 | 54 | 47 | 35 |
| District 4..... | 1,378 | 37.0 | 125 | 266 | 58 | 70 | 147 | 137 | 170 | 86 | 88 |
| Banks Springs CDP (part)..... | 1,034 | 33.9 | 103 | 215 | 49 | 53 | 112 | 109 | 122 | 56 | 57 |
| Columbia town (part)..... | 294 | 44.5 | 21 | 47 | 7 | 17 | 31 | 24 | 37 | 26 | 19 |
| District 5..... | 1,279 | 47.2 | 78 | 171 | 38 | 57 | 108 | 151 | 184 | 104 | 99 |
| Banks Springs CDP (part)..... | 158 | 66.0 | 10 | 14 | 4 | 5 | 8 | 8 | 10 | 11 | 8 |
| Grayson village (part)..... | 48 | 37.5 | 5 | 9 | 2 | 1 | 6 | 7 | 2 | 2 | 1 |
| District 6..... | 1,924 | 36.3 | 84 | 282 | 76 | 131 | 352 | 294 | 298 | 104 | 96 |
| Clarks village (part)..... | 1,017 | 33.7 | 39 | 107 | 36 | 93 | 267 | 166 | 128 | 44 | 49 |
| District 7..... | 1,505 | 38.7 | 86 | 311 | 45 | 60 | 170 | 218 | 228 | 119 | 77 |
| Clarks village (part)..... | 0 | 0.0 | 0 | 0 | 0 | 0 | 0 | 0 | 0 | 0 | 0 |
| Cameron Parish..... | 6,839 | 39.9 | 400 | 1,256 | 279 | 305 | 816 | 835 | 1,247 | 443 | 377 |
| District 1..... | 288 | 45.0 | 9 | 49 | 16 | 14 | 20 | 36 | 50 | 40 | 24 |
| District 2..... | 1,262 | 44.1 | 67 | 200 | 43 | 65 | 131 | 136 | 225 | 100 | 85 |
| Hackberry CDP..... | 1,261 | 44.0 | 67 | 200 | 43 | 65 | 131 | 136 | 225 | 100 | 85 |
| District 3..... | 2,004 | 36.0 | 130 | 406 | 84 | 89 | 270 | 270 | 310 | 108 | 109 |
| District 4..... | 790 | 45.7 | 34 | 129 | 26 | 33 | 79 | 84 | 175 | 51 | 38 |
| District 5..... | 440 | 42.8 | 15 | 80 | 24 | 20 | 34 | 63 | 113 | 17 | 16 |
| District 6..... | 409 | 42.2 | 22 | 62 | 20 | 15 | 52 | 58 | 85 | 30 | 20 |
| Cameron CDP..... | 406 | 42.1 | 22 | 61 | 20 | 15 | 52 | 58 | 83 | 30 | 20 |
| District 7..... | 1,646 | 35.3 | 123 | 330 | 66 | 69 | 230 | 188 | 289 | 97 | 85 |
| Catahoula Parish..... | 10,407 | 38.8 | 652 | 1,698 | 420 | 509 | 1,479 | 1,203 | 1,578 | 755 | 610 |
| District 1..... | 767 | 38.6 | 63 | 133 | 32 | 24 | 106 | 80 | 102 | 52 | 63 |
| Sicily Island village (part)..... | 1 | 71.5 | 0 | 0 | 0 | 0 | 0 | 0 | 0 | 0 | 0 |
| District 2..... | 1,131 | 43.9 | 62 | 197 | 55 | 45 | 114 | 109 | 202 | 102 | 68 |
| Sicily Island village (part)..... | 525 | 37.3 | 34 | 105 | 34 | 21 | 57 | 52 | 98 | 41 | 18 |

Table 1.
Age and Sex: 2010—Con.

[For information on confidentiality protection, nonsampling error, and definitions, see Selected Appendixes at <www.census.gov/prod/cen2010/cph-1-a.pdf>]

| State Parish Parish Subdivision Place | Total population | Median age | Age | | | | | | | | |
|--|---------------------|---------------|------------------|------------------|-------------------|-------------------|-------------------|-------------------|-------------------|-------------------|-------------------|
| | | | Under 5 years | 5 to 17 years | 18 to 20 years | 21 to 24 years | 25 to 34 years | 35 to 44 years | 45 to 54 years | 55 to 59 years | 60 to 64 years |
| Catahoula Parish—Con. | | | | | | | | | | | |
| District 3..... | 1,142 | 40.7 | 62 | 201 | 37 | 34 | 145 | 145 | 169 | 95 | 77 |
| District 4..... | 1,909 | 33.5 | 70 | 203 | 95 | 170 | 463 | 302 | 271 | 95 | 70 |
| Harrisonburg village..... | 348 | 39.1 | 17 | 63 | 21 | 16 | 41 | 50 | 46 | 22 | 21 |
| District 5..... | 1,286 | 40.2 | 85 | 211 | 50 | 58 | 165 | 142 | 189 | 104 | 86 |
| Wallace Ridge CDP..... | 710 | 41.0 | 47 | 114 | 28 | 34 | 81 | 80 | 103 | 59 | 52 |
| District 6..... | 1,050 | 42.6 | 65 | 165 | 45 | 37 | 118 | 123 | 178 | 82 | 60 |
| Jonesville town (part)..... | 117 | 36.8 | 8 | 17 | 6 | 5 | 19 | 16 | 20 | 8 | 4 |
| District 7..... | 922 | 33.5 | 80 | 183 | 39 | 54 | 113 | 88 | 145 | 63 | 42 |
| Jonesville town (part)..... | 922 | 33.5 | 80 | 183 | 39 | 54 | 113 | 88 | 145 | 63 | 42 |
| District 8..... | 1,226 | 36.0 | 88 | 269 | 37 | 54 | 139 | 130 | 152 | 85 | 69 |
| Jonesville town (part)..... | 1,226 | 36.0 | 88 | 269 | 37 | 54 | 139 | 130 | 152 | 85 | 69 |
| District 9..... | 974 | 46.0 | 77 | 136 | 30 | 33 | 116 | 84 | 170 | 77 | 75 |
| Jonesville town (part)..... | 0 | 0.0 | 0 | 0 | 0 | 0 | 0 | 0 | 0 | 0 | 0 |
| Claiborne Parish..... | 17,195 | 40.7 | 909 | 2,471 | 592 | 919 | 2,497 | 2,263 | 2,584 | 1,170 | 1,036 |
| District 1..... | 1,514 | 41.3 | 79 | 311 | 52 | 77 | 139 | 179 | 244 | 92 | 91 |
| Junction City village (part)..... | 120 | 47.0 | 3 | 20 | 6 | 5 | 10 | 12 | 21 | 7 | 10 |
| District 2..... | 4,191 | 36.4 | 90 | 247 | 102 | 317 | 1,235 | 855 | 631 | 204 | 147 |
| Haynesville town (part)..... | 836 | 41.3 | 54 | 141 | 29 | 28 | 101 | 103 | 111 | 41 | 49 |
| District 3..... | 1,402 | 47.2 | 63 | 226 | 52 | 47 | 135 | 127 | 277 | 118 | 92 |
| Haynesville town (part)..... | 255 | 43.3 | 15 | 43 | 16 | 9 | 29 | 24 | 40 | 20 | 12 |
| Homer town (part)..... | 4 | 27.5 | 0 | 2 | 0 | 0 | 0 | 1 | 1 | 0 | 0 |
| District 4..... | 1,328 | 40.5 | 111 | 237 | 52 | 63 | 142 | 136 | 167 | 92 | 80 |
| Haynesville town (part)..... | 1,236 | 40.1 | 107 | 227 | 48 | 56 | 129 | 131 | 156 | 79 | 76 |
| District 5..... | 1,631 | 41.5 | 110 | 288 | 50 | 63 | 192 | 192 | 215 | 135 | 124 |
| Athens village..... | 249 | 41.8 | 17 | 38 | 8 | 10 | 30 | 36 | 31 | 21 | 21 |
| District 6..... | 1,497 | 47.7 | 65 | 211 | 39 | 60 | 136 | 166 | 238 | 100 | 151 |
| District 7..... | 1,354 | 40.8 | 92 | 244 | 63 | 72 | 126 | 140 | 190 | 88 | 80 |
| Homer town (part)..... | 1,178 | 41.9 | 79 | 206 | 54 | 61 | 105 | 122 | 159 | 74 | 76 |
| District 8..... | 1,351 | 43.3 | 89 | 215 | 51 | 67 | 130 | 151 | 217 | 108 | 86 |
| Homer town (part)..... | 338 | 35.8 | 29 | 57 | 12 | 24 | 44 | 33 | 47 | 26 | 16 |
| Lisbon village..... | 185 | 44.8 | 8 | 30 | 5 | 5 | 14 | 32 | 23 | 10 | 14 |
| District 9..... | 1,430 | 48.8 | 72 | 202 | 57 | 67 | 108 | 140 | 227 | 141 | 105 |
| Homer town (part)..... | 642 | 34.0 | 49 | 129 | 36 | 40 | 73 | 72 | 86 | 39 | 29 |
| District 10..... | 1,497 | 35.3 | 138 | 290 | 74 | 86 | 154 | 177 | 178 | 92 | 80 |
| Homer town (part)..... | 1,075 | 30.8 | 106 | 241 | 53 | 58 | 120 | 133 | 112 | 64 | 59 |
| Concordia Parish..... | 20,822 | 37.7 | 1,433 | 3,800 | 789 | 1,029 | 2,770 | 2,377 | 3,003 | 1,434 | 1,161 |
| District 1..... | 4,201 | 39.2 | 332 | 805 | 147 | 201 | 476 | 389 | 604 | 349 | 269 |
| Clayton town..... | 711 | 34.2 | 61 | 156 | 31 | 24 | 90 | 64 | 93 | 50 | 37 |
| Ferriday town (part)..... | 2,196 | 29.4 | 218 | 515 | 90 | 140 | 288 | 212 | 286 | 137 | 97 |
| Spokane CDP..... | 442 | 58.6 | 11 | 31 | 2 | 7 | 23 | 33 | 81 | 59 | 59 |
| District 2..... | 2,192 | 36.6 | 185 | 419 | 96 | 114 | 240 | 270 | 290 | 159 | 119 |
| Minorca CDP (part)..... | 726 | 29.0 | 82 | 168 | 30 | 45 | 88 | 107 | 82 | 32 | 35 |
| Vidalia town (part)..... | 1,355 | 40.8 | 93 | 235 | 63 | 62 | 138 | 150 | 187 | 118 | 84 |
| District 3..... | 4,361 | 37.5 | 301 | 900 | 154 | 159 | 536 | 491 | 667 | 291 | 231 |
| Minorca CDP (part)..... | 1,222 | 34.4 | 99 | 277 | 33 | 42 | 172 | 141 | 176 | 105 | 60 |
| Vidalia town (part)..... | 2,944 | 38.3 | 191 | 592 | 112 | 113 | 348 | 332 | 440 | 167 | 161 |
| District 4..... | 6,015 | 35.2 | 334 | 879 | 263 | 416 | 1,102 | 775 | 822 | 345 | 290 |
| Ferriday town (part)..... | 1,315 | 36.8 | 108 | 273 | 45 | 53 | 157 | 129 | 168 | 89 | 68 |
| Minorca CDP (part)..... | 369 | 31.4 | 32 | 92 | 12 | 20 | 51 | 44 | 46 | 16 | 19 |
| Ridgecrest town..... | 694 | 37.1 | 58 | 134 | 34 | 25 | 88 | 85 | 75 | 45 | 44 |
| District 5A..... | 1,818 | 40.5 | 145 | 358 | 67 | 68 | 179 | 177 | 255 | 128 | 126 |
| District 5B..... | 2,235 | 41.4 | 136 | 439 | 62 | 71 | 237 | 275 | 365 | 162 | 126 |
| Monterey CDP..... | 439 | 35.3 | 40 | 96 | 10 | 18 | 55 | 55 | 69 | 26 | 18 |
| De Soto Parish..... | 26,656 | 39.7 | 1,796 | 4,854 | 968 | 1,206 | 3,061 | 3,217 | 4,138 | 1,866 | 1,702 |
| District 1A..... | 2,567 | 43.6 | 145 | 439 | 75 | 94 | 262 | 317 | 405 | 232 | 207 |
| Keachi town..... | 295 | 44.1 | 9 | 49 | 14 | 6 | 35 | 38 | 45 | 21 | 26 |
| Longstreet village (part)..... | 122 | 48.5 | 4 | 15 | 5 | 6 | 10 | 9 | 28 | 16 | 10 |
| District 1B..... | 2,357 | 36.0 | 187 | 468 | 89 | 123 | 291 | 266 | 308 | 126 | 136 |
| Logansport town..... | 1,555 | 33.7 | 138 | 321 | 59 | 80 | 207 | 169 | 192 | 69 | 87 |
| District 1C..... | 2,204 | 39.9 | 154 | 362 | 88 | 114 | 252 | 275 | 335 | 145 | 149 |
| Longstreet village (part)..... | 35 | 52.5 | 1 | 7 | 1 | 2 | 3 | 1 | 4 | 6 | 4 |
| Stanley village..... | 107 | 39.8 | 8 | 20 | 1 | 7 | 11 | 14 | 13 | 8 | 11 |
| District 2..... | 2,830 | 42.3 | 160 | 475 | 93 | 104 | 309 | 375 | 500 | 214 | 206 |
| Stonewall town..... | 1,814 | 43.9 | 88 | 307 | 57 | 60 | 177 | 239 | 324 | 139 | 133 |
| District 3..... | 3,465 | 38.2 | 222 | 687 | 111 | 136 | 429 | 487 | 562 | 215 | 203 |
| Gloster CDP (part)..... | 51 | 50.3 | 3 | 4 | 0 | 1 | 7 | 5 | 12 | 3 | 4 |
| District 4A..... | 2,540 | 44.4 | 124 | 428 | 80 | 88 | 236 | 336 | 433 | 208 | 190 |
| Gloster CDP (part)..... | 43 | 36.5 | 2 | 10 | 3 | 4 | 2 | 6 | 7 | 0 | 5 |
| Grand Cane village..... | 242 | 47.0 | 5 | 35 | 7 | 10 | 22 | 32 | 52 | 18 | 20 |
| Mansfield city (part)..... | 127 | 42.5 | 6 | 29 | 7 | 2 | 11 | 9 | 26 | 10 | 8 |
| District 4B..... | 1,892 | 35.9 | 170 | 313 | 91 | 118 | 236 | 212 | 282 | 133 | 103 |
| Mansfield city (part)..... | 1,624 | 33.7 | 153 | 281 | 84 | 107 | 212 | 185 | 231 | 106 | 83 |
| South Mansfield village (part)..... | 0 | 0.0 | 0 | 0 | 0 | 0 | 0 | 0 | 0 | 0 | 0 |
| District 4C..... | 1,895 | 41.8 | 121 | 367 | 68 | 76 | 187 | 212 | 294 | 139 | 109 |
| Mansfield city (part)..... | 1,301 | 41.2 | 96 | 252 | 44 | 44 | 138 | 143 | 187 | 95 | 81 |
| District 4D..... | 2,018 | 38.0 | 140 | 398 | 72 | 107 | 231 | 222 | 295 | 145 | 116 |
| Mansfield city (part)..... | 834 | 34.5 | 59 | 194 | 25 | 42 | 102 | 94 | 123 | 44 | 35 |
| South Mansfield village (part)..... | 346 | 33.3 | 36 | 62 | 16 | 31 | 34 | 47 | 33 | 20 | 16 |

Table 1.

Age and Sex: 2010—Con.

[For information on confidentiality protection, nonsampling error, and definitions, see Selected Appendixes at <www.census.gov/prod/cen2010/cph-1-a.pdf>]

| Age—Con | | | Age and sex | | | | | | Percent of total population | | State Parish Subdivision Place | |
|-------------------|-------------------|----------------------|-------------|--------------------------------|-------------------|--------|-------------------|--------|-----------------------------|----------------------|---|--|
| 65 to 74 years | 75 to 84 years | 85 years and over | All ages | | 18 years and over | | 65 years and over | | Under 18 years | 65 years and over | | |
| | | | Female | Males per 100 females | Total | Female | Total | Female | | | | |
| 115 | 54 | 8 | 561 | 103.6 | 879 | 429 | 177 | 90 | 23.0 | 15.5 | Catahoula Parish—Con. | |
| 91 | 67 | 12 | 569 | 235.5 | 1,636 | 445 | 170 | 91 | 14.3 | 8.9 | District 3 | |
| 20 | 24 | 7 | 188 | 85.1 | 268 | 144 | 51 | 32 | 23.0 | 14.7 | District 4 | |
| 120 | 62 | 14 | 617 | 108.4 | 990 | 484 | 196 | 108 | 23.0 | 15.2 | Harrisonburg village | |
| 72 | 31 | 9 | 338 | 110.1 | 549 | 267 | 112 | 61 | 22.7 | 15.8 | District 5 | |
| 112 | 53 | 12 | 537 | 95.5 | 820 | 428 | 177 | 94 | 21.9 | 16.9 | Wallace Ridge CDP | |
| 7 | 6 | 1 | 68 | 72.1 | 92 | 55 | 14 | 11 | 21.4 | 12.0 | District 6 | |
| 54 | 44 | 17 | 490 | 88.2 | 659 | 353 | 115 | 69 | 28.5 | 12.5 | Jonesville town (part) | |
| 54 | 44 | 17 | 490 | 88.2 | 659 | 353 | 115 | 69 | 28.5 | 12.5 | District 7 | |
| 83 | 70 | 50 | 657 | 86.6 | 869 | 490 | 203 | 131 | 29.1 | 16.6 | Jonesville town (part) | |
| 83 | 70 | 50 | 657 | 86.6 | 869 | 490 | 203 | 131 | 29.1 | 16.6 | District 8 | |
| 100 | 62 | 14 | 493 | 97.6 | 761 | 389 | 176 | 100 | 21.9 | 18.1 | Jonesville town (part) | |
| 0 | 0 | 0 | 0 | (X) | 0 | 0 | 0 | 0 | (X) | (X) | District 9 | |
| 1,476 | 934 | 344 | 7,584 | 126.7 | 13,815 | 5,919 | 2,754 | 1,562 | 19.7 | 16.0 | Claiborne Parish | |
| 138 | 90 | 22 | 779 | 94.4 | 1,124 | 584 | 250 | 137 | 25.8 | 16.5 | District 1 | |
| 12 | 10 | 4 | 57 | 110.5 | 97 | 48 | 26 | 14 | 19.2 | 21.7 | Junction City village (part) | |
| 196 | 122 | 45 | 770 | 444.3 | 3,854 | 611 | 363 | 185 | 8.0 | 8.7 | District 2 | |
| 81 | 73 | 25 | 434 | 92.6 | 641 | 342 | 179 | 107 | 23.3 | 21.4 | Haynesville town (part) | |
| 150 | 85 | 30 | 728 | 92.6 | 1,113 | 568 | 265 | 151 | 20.6 | 18.9 | District 3 | |
| 30 | 13 | 4 | 134 | 90.3 | 197 | 104 | 47 | 25 | 22.7 | 18.4 | Haynesville town (part) | |
| 0 | 0 | 0 | 3 | 33.3 | 2 | 1 | 0 | 0 | 50.0 | 0.0 | Homer town (part) | |
| 106 | 92 | 50 | 745 | 78.3 | 980 | 580 | 248 | 172 | 26.2 | 18.7 | District 4 | |
| 97 | 80 | 50 | 698 | 77.1 | 902 | 544 | 227 | 163 | 27.0 | 18.4 | Haynesville town (part) | |
| 145 | 83 | 34 | 827 | 97.2 | 1,233 | 631 | 262 | 149 | 24.4 | 16.1 | District 5 | |
| 20 | 11 | 6 | 123 | 102.4 | 194 | 102 | 37 | 22 | 22.1 | 14.9 | Athens village | |
| 199 | 103 | 29 | 764 | 95.9 | 1,221 | 628 | 331 | 182 | 18.4 | 22.1 | District 6 | |
| 134 | 91 | 34 | 722 | 87.5 | 1,018 | 568 | 259 | 157 | 24.8 | 19.1 | District 7 | |
| 122 | 88 | 32 | 640 | 84.1 | 893 | 503 | 242 | 148 | 24.2 | 20.5 | Homer town (part) | |
| 132 | 74 | 31 | 710 | 90.3 | 1,047 | 554 | 237 | 127 | 22.5 | 17.5 | District 8 | |
| 26 | 15 | 9 | 180 | 87.8 | 252 | 135 | 50 | 27 | 25.4 | 14.8 | Homer town (part) | |
| 32 | 7 | 5 | 89 | 107.9 | 147 | 74 | 44 | 22 | 20.5 | 23.8 | Libson village | |
| 171 | 114 | 26 | 730 | 95.9 | 1,156 | 601 | 311 | 166 | 19.2 | 21.7 | District 9 | |
| 43 | 36 | 10 | 345 | 86.1 | 464 | 256 | 89 | 53 | 27.7 | 13.9 | Homer town (part) | |
| 105 | 80 | 43 | 809 | 85.0 | 1,069 | 594 | 228 | 136 | 28.6 | 15.2 | District 10 | |
| 66 | 43 | 20 | 584 | 84.1 | 728 | 408 | 129 | 73 | 32.3 | 12.0 | Homer town (part) | |
| 1,636 | 1,064 | 326 | 10,348 | 101.2 | 15,589 | 7,760 | 3,026 | 1,744 | 25.1 | 14.5 | Concordia Parish | |
| 360 | 203 | 66 | 2,275 | 84.7 | 3,064 | 1,690 | 629 | 371 | 27.1 | 15.0 | District 1 | |
| 64 | 28 | 13 | 396 | 79.5 | 494 | 279 | 105 | 68 | 30.5 | 14.8 | Clayton town | |
| 99 | 89 | 25 | 1,238 | 77.4 | 1,463 | 858 | 213 | 143 | 33.4 | 9.7 | Ferriday town (part) | |
| 95 | 31 | 10 | 225 | 96.4 | 400 | 203 | 136 | 66 | 9.5 | 30.8 | Spokane CDP | |
| 148 | 115 | 37 | 1,199 | 82.8 | 1,588 | 906 | 300 | 190 | 27.6 | 13.7 | District 2 | |
| 25 | 22 | 10 | 421 | 72.4 | 476 | 289 | 57 | 41 | 34.4 | 7.9 | Minorca CDP (part) | |
| 116 | 83 | 26 | 726 | 86.6 | 1,027 | 574 | 225 | 138 | 24.2 | 16.6 | Vidalia town (part) | |
| 333 | 242 | 56 | 2,258 | 93.1 | 3,160 | 1,674 | 631 | 343 | 27.5 | 14.5 | District 3 | |
| 77 | 31 | 9 | 611 | 100.0 | 846 | 422 | 117 | 50 | 30.8 | 9.6 | Minorca CDP (part) | |
| 240 | 202 | 46 | 1,553 | 89.6 | 2,161 | 1,176 | 488 | 279 | 26.6 | 16.6 | Vidalia town (part) | |
| 394 | 283 | 112 | 2,517 | 139.0 | 4,802 | 1,931 | 789 | 483 | 20.2 | 13.1 | District 4 | |
| 106 | 75 | 44 | 724 | 81.6 | 934 | 546 | 225 | 143 | 29.0 | 17.1 | Ferriday town (part) | |
| 24 | 12 | 1 | 196 | 88.3 | 245 | 129 | 37 | 20 | 33.6 | 10.0 | Minorca CDP (part) | |
| 54 | 43 | 9 | 358 | 93.9 | 502 | 269 | 106 | 65 | 27.7 | 15.3 | Ridgecrest town | |
| 176 | 111 | 28 | 988 | 84.0 | 1,315 | 718 | 315 | 174 | 27.7 | 17.3 | District 5A | |
| 225 | 110 | 27 | 1,111 | 101.2 | 1,660 | 841 | 362 | 183 | 25.7 | 16.2 | District 5B | |
| 28 | 20 | 4 | 237 | 85.2 | 303 | 164 | 52 | 28 | 31.0 | 11.8 | Monterey CDP | |
| 2,217 | 1,201 | 430 | 13,794 | 93.2 | 20,006 | 10,555 | 3,848 | 2,139 | 24.9 | 14.4 | De Soto Parish | |
| 226 | 134 | 31 | 1,284 | 99.9 | 1,983 | 1,010 | 391 | 200 | 22.8 | 15.2 | District 1A | |
| 32 | 15 | 5 | 146 | 102.1 | 237 | 118 | 52 | 28 | 19.7 | 17.6 | Keachi town | |
| 7 | 10 | 2 | 65 | 87.7 | 103 | 53 | 19 | 10 | 15.6 | 15.6 | Longstreet village (part) | |
| 214 | 119 | 30 | 1,251 | 88.4 | 1,702 | 909 | 363 | 203 | 27.8 | 15.4 | District 1B | |
| 126 | 86 | 21 | 852 | 82.5 | 1,096 | 606 | 233 | 138 | 29.5 | 15.0 | Logansport town | |
| 213 | 89 | 28 | 1,086 | 102.9 | 1,688 | 845 | 330 | 176 | 23.4 | 15.0 | District 1C | |
| 6 | 0 | 0 | 15 | 133.3 | 27 | 13 | 6 | 2 | 22.9 | 17.1 | Longstreet village (part) | |
| 7 | 5 | 2 | 54 | 98.1 | 79 | 43 | 14 | 11 | 26.2 | 13.1 | Stanley village | |
| 256 | 115 | 23 | 1,417 | 99.7 | 2,195 | 1,127 | 394 | 207 | 22.4 | 13.9 | District 2 | |
| 186 | 83 | 21 | 918 | 97.6 | 1,419 | 744 | 290 | 156 | 21.8 | 16.0 | Stonewall town | |
| 243 | 135 | 35 | 1,701 | 103.7 | 2,556 | 1,290 | 413 | 216 | 26.2 | 11.9 | District 3 | |
| 7 | 4 | 1 | 24 | 112.5 | 44 | 22 | 12 | 8 | 13.7 | 23.5 | Gloster CDP (part) | |
| 246 | 126 | 45 | 1,294 | 96.3 | 1,988 | 1,015 | 417 | 217 | 21.7 | 16.4 | District 4A | |
| 1 | 3 | 0 | 26 | 65.4 | 31 | 18 | 4 | 3 | 27.9 | 9.3 | Gloster CDP (part) | |
| 22 | 14 | 5 | 130 | 86.2 | 202 | 107 | 41 | 22 | 16.5 | 16.9 | Grand Cane village | |
| 13 | 5 | 1 | 70 | 81.4 | 92 | 52 | 19 | 10 | 27.6 | 15.0 | Mansfield city (part) | |
| 120 | 69 | 45 | 992 | 90.7 | 1,409 | 749 | 234 | 138 | 25.5 | 12.4 | District 4B | |
| 89 | 53 | 40 | 845 | 92.2 | 1,190 | 627 | 182 | 102 | 26.7 | 11.2 | Mansfield city (part) | |
| 0 | 0 | 0 | 0 | (X) | 0 | 0 | 0 | 0 | (X) | (X) | South Mansfield village (part) | |
| 169 | 109 | 44 | 1,019 | 86.0 | 1,407 | 782 | 322 | 193 | 25.8 | 17.0 | District 4C | |
| 105 | 84 | 32 | 708 | 83.8 | 953 | 544 | 221 | 135 | 26.7 | 17.0 | Mansfield city (part) | |
| 158 | 91 | 43 | 1,094 | 84.5 | 1,480 | 811 | 292 | 184 | 26.7 | 14.5 | District 4D | |
| 56 | 40 | 20 | 449 | 85.7 | 581 | 321 | 116 | 78 | 30.3 | 13.9 | Mansfield city (part) | |
| 32 | 10 | 9 | 212 | 63.2 | 248 | 159 | 51 | 37 | 28.3 | 14.7 | South Mansfield village (part) | |

Table 1.
Age and Sex: 2010—Con.

[For information on confidentiality protection, nonsampling error, and definitions, see Selected Appendixes at <www.census.gov/prod/cen2010/cph-1-a.pdf>]

| State Parish Parish Subdivision Place | Total population | Median age | Age | | | | | | | | |
|--|---------------------|---------------|------------------|------------------|-------------------|-------------------|-------------------|-------------------|-------------------|-------------------|-------------------|
| | | | Under 5 years | 5 to 17 years | 18 to 20 years | 21 to 24 years | 25 to 34 years | 35 to 44 years | 45 to 54 years | 55 to 59 years | 60 to 64 years |
| East Feliciana Parish—Con. | | | | | | | | | | | |
| District 5—Con. | | | | | | | | | | | |
| Clinton town (part)..... | 1,652 | 38.1 | 114 | 306 | 59 | 89 | 207 | 179 | 238 | 123 | 106 |
| District 6..... | 2,769 | 42.8 | 145 | 483 | 92 | 111 | 304 | 331 | 483 | 236 | 199 |
| District 7..... | 1,947 | 43.8 | 93 | 341 | 81 | 94 | 191 | 205 | 322 | 178 | 140 |
| Norwood village..... | 322 | 47.0 | 17 | 48 | 8 | 19 | 28 | 37 | 44 | 29 | 32 |
| Wilson village (part)..... | 370 | 39.0 | 17 | 66 | 22 | 19 | 50 | 29 | 59 | 29 | 23 |
| Evangeline Parish..... | 33,984 | 35.9 | 2,560 | 6,607 | 1,496 | 1,801 | 4,227 | 4,134 | 4,828 | 2,090 | 1,751 |
| District 1..... | 2,652 | 36.9 | 201 | 540 | 112 | 109 | 297 | 334 | 425 | 178 | 157 |
| Chataignier village..... | 364 | 37.0 | 32 | 67 | 17 | 20 | 40 | 36 | 62 | 27 | 19 |
| District 2..... | 3,128 | 32.9 | 232 | 487 | 150 | 254 | 531 | 381 | 468 | 160 | 119 |
| Basile town (part)..... | 1,820 | 33.4 | 128 | 287 | 88 | 162 | 283 | 224 | 275 | 91 | 67 |
| District 3..... | 2,939 | 39.7 | 201 | 599 | 109 | 131 | 299 | 347 | 481 | 191 | 140 |
| Mamou town (part)..... | 663 | 49.4 | 40 | 93 | 19 | 25 | 54 | 58 | 101 | 50 | 45 |
| Reddell CDP..... | 733 | 32.4 | 63 | 166 | 38 | 41 | 87 | 86 | 123 | 22 | 22 |
| District 4..... | 4,018 | 33.7 | 249 | 701 | 225 | 314 | 602 | 584 | 447 | 202 | 209 |
| Pine Prairie village..... | 1,610 | 29.9 | 76 | 219 | 135 | 199 | 326 | 249 | 126 | 45 | 43 |
| District 5..... | 3,396 | 36.1 | 270 | 680 | 137 | 138 | 437 | 447 | 479 | 234 | 175 |
| Turkey Creek village..... | 441 | 33.5 | 36 | 98 | 12 | 18 | 70 | 59 | 53 | 25 | 19 |
| District 6..... | 2,881 | 36.2 | 231 | 553 | 118 | 149 | 349 | 404 | 419 | 197 | 125 |
| Mamou town (part)..... | 986 | 38.8 | 81 | 165 | 46 | 45 | 116 | 127 | 129 | 79 | 50 |
| District 7..... | 2,629 | 33.6 | 249 | 562 | 107 | 126 | 324 | 308 | 366 | 162 | 117 |
| Mamou town (part)..... | 1,593 | 33.5 | 172 | 312 | 61 | 86 | 191 | 180 | 215 | 104 | 68 |
| District 8..... | 2,856 | 38.9 | 167 | 601 | 118 | 114 | 320 | 343 | 424 | 193 | 175 |
| Ville Platte city (part)..... | 477 | 42.5 | 35 | 88 | 21 | 15 | 52 | 47 | 85 | 37 | 11 |
| District 9..... | 1,930 | 31.7 | 179 | 422 | 87 | 98 | 229 | 213 | 255 | 102 | 83 |
| Ville Platte city (part)..... | 1,445 | 30.9 | 146 | 324 | 65 | 72 | 161 | 158 | 176 | 64 | 61 |
| District 10..... | 2,066 | 42.5 | 115 | 382 | 64 | 72 | 220 | 239 | 330 | 165 | 180 |
| Ville Platte city (part)..... | 341 | 58.7 | 15 | 23 | 6 | 8 | 37 | 13 | 43 | 37 | 49 |
| District 11..... | 2,048 | 39.7 | 159 | 376 | 89 | 94 | 215 | 207 | 295 | 117 | 83 |
| Ville Platte city (part)..... | 1,726 | 39.8 | 143 | 299 | 81 | 86 | 177 | 168 | 252 | 92 | 75 |
| District 12..... | 2,003 | 33.3 | 190 | 408 | 97 | 119 | 238 | 175 | 250 | 102 | 109 |
| Ville Platte city (part)..... | 2,003 | 33.3 | 190 | 408 | 97 | 119 | 238 | 175 | 250 | 102 | 109 |
| District 13..... | 1,438 | 33.2 | 117 | 296 | 83 | 83 | 166 | 152 | 189 | 87 | 79 |
| Ville Platte city (part)..... | 1,438 | 33.2 | 117 | 296 | 83 | 83 | 166 | 152 | 189 | 87 | 79 |
| Franklin Parish..... | 20,767 | 38.8 | 1,562 | 3,755 | 818 | 974 | 2,419 | 2,350 | 2,949 | 1,400 | 1,152 |
| District 1..... | 2,811 | 40.8 | 174 | 488 | 106 | 110 | 335 | 330 | 427 | 216 | 184 |
| District 2..... | 3,139 | 38.4 | 243 | 575 | 121 | 145 | 359 | 373 | 442 | 179 | 173 |
| Winnsboro city (part)..... | 1,117 | 36.7 | 105 | 199 | 45 | 54 | 134 | 107 | 130 | 60 | 45 |
| District 3..... | 2,666 | 44.7 | 162 | 447 | 99 | 113 | 261 | 265 | 419 | 208 | 173 |
| Gilbert village (part)..... | 495 | 43.5 | 33 | 85 | 25 | 26 | 40 | 48 | 85 | 28 | 22 |
| Wisner town (part)..... | 528 | 40.9 | 38 | 104 | 18 | 20 | 62 | 45 | 65 | 43 | 36 |
| District 4..... | 3,305 | 39.2 | 203 | 522 | 127 | 149 | 475 | 455 | 483 | 220 | 175 |
| District 5..... | 3,056 | 33.7 | 288 | 619 | 123 | 190 | 342 | 319 | 375 | 192 | 144 |
| Winnsboro city (part)..... | 1,898 | 30.5 | 191 | 434 | 82 | 124 | 228 | 225 | 228 | 104 | 83 |
| District 6..... | 3,209 | 40.0 | 224 | 561 | 135 | 137 | 357 | 371 | 490 | 218 | 190 |
| Baskin village..... | 254 | 39.4 | 18 | 46 | 9 | 16 | 25 | 30 | 38 | 23 | 15 |
| Winnsboro city (part)..... | 691 | 43.7 | 55 | 105 | 23 | 20 | 80 | 71 | 102 | 37 | 45 |
| District 7..... | 2,581 | 32.9 | 268 | 543 | 107 | 130 | 290 | 237 | 313 | 167 | 113 |
| Gilbert village (part)..... | 26 | 25.0 | 0 | 12 | 1 | 0 | 3 | 5 | 3 | 0 | 0 |
| Winnsboro city (part)..... | 1,204 | 24.5 | 180 | 297 | 60 | 74 | 158 | 104 | 115 | 61 | 46 |
| Wisner town (part)..... | 436 | 46.3 | 27 | 68 | 19 | 17 | 38 | 40 | 51 | 32 | 14 |
| Grant Parish..... | 22,309 | 36.8 | 1,432 | 3,719 | 725 | 1,068 | 3,591 | 3,331 | 3,259 | 1,295 | 1,199 |
| District 1..... | 2,266 | 41.8 | 132 | 406 | 77 | 81 | 245 | 282 | 368 | 169 | 148 |
| Montgomery town..... | 730 | 39.6 | 47 | 130 | 31 | 35 | 91 | 84 | 110 | 40 | 34 |
| District 2..... | 2,383 | 40.5 | 155 | 393 | 91 | 104 | 273 | 305 | 423 | 144 | 153 |
| Colfax town (part)..... | 450 | 37.1 | 24 | 69 | 23 | 29 | 67 | 70 | 70 | 26 | 19 |
| District 3..... | 1,985 | 41.2 | 176 | 366 | 81 | 87 | 187 | 193 | 270 | 154 | 132 |
| Colfax town (part)..... | 1,108 | 37.8 | 114 | 197 | 54 | 55 | 114 | 100 | 139 | 69 | 61 |
| District 4..... | 2,420 | 33.4 | 203 | 533 | 78 | 115 | 325 | 330 | 325 | 135 | 129 |
| Creola village..... | 213 | 23.6 | 32 | 58 | 9 | 13 | 47 | 32 | 11 | 6 | 1 |
| Prospect CDP (part)..... | 161 | 36.3 | 9 | 41 | 6 | 1 | 17 | 26 | 15 | 7 | 13 |
| Rock Hill CDP (part)..... | 106 | 36.0 | 11 | 17 | 2 | 3 | 17 | 12 | 12 | 8 | 12 |
| District 5..... | 2,678 | 36.9 | 209 | 509 | 105 | 123 | 340 | 345 | 414 | 167 | 149 |
| Prospect CDP (part)..... | 315 | 33.4 | 29 | 55 | 15 | 20 | 47 | 47 | 37 | 16 | 19 |
| Rock Hill CDP (part)..... | 168 | 33.1 | 16 | 32 | 4 | 4 | 34 | 19 | 26 | 12 | 10 |
| District 6..... | 5,622 | 34.5 | 242 | 555 | 120 | 335 | 1,659 | 1,245 | 701 | 199 | 174 |
| Pollock town..... | 469 | 30.6 | 41 | 95 | 26 | 27 | 76 | 60 | 67 | 22 | 21 |
| District 7..... | 2,587 | 39.1 | 167 | 505 | 94 | 105 | 300 | 335 | 394 | 182 | 164 |
| Dry Prong village..... | 436 | 41.3 | 26 | 74 | 13 | 16 | 53 | 56 | 58 | 33 | 31 |
| District 8..... | 2,368 | 39.4 | 148 | 452 | 79 | 118 | 262 | 296 | 364 | 145 | 150 |
| Georgetown village..... | 327 | 30.8 | 23 | 84 | 9 | 15 | 47 | 40 | 40 | 15 | 14 |
| Iberia Parish..... | 73,240 | 35.6 | 5,484 | 14,358 | 3,146 | 3,797 | 9,335 | 8,915 | 11,008 | 4,585 | 3,698 |
| District 1..... | 4,038 | 32.3 | 356 | 862 | 171 | 201 | 563 | 396 | 591 | 242 | 198 |
| New Iberia city (part)..... | 4,011 | 32.3 | 354 | 859 | 170 | 200 | 558 | 390 | 589 | 241 | 193 |
| District 2..... | 4,678 | 28.6 | 490 | 1,140 | 216 | 276 | 589 | 495 | 527 | 215 | 201 |
| New Iberia city (part)..... | 3,767 | 28.0 | 412 | 926 | 172 | 218 | 483 | 390 | 429 | 163 | 163 |
| District 3..... | 5,909 | 34.2 | 413 | 1,038 | 286 | 374 | 896 | 744 | 776 | 400 | 279 |

Table 1.

Age and Sex: 2010—Con.

[For information on confidentiality protection, nonsampling error, and definitions, see Selected Appendixes at <www.census.gov/prod/cen2010/cph-1-a.pdf>]

| State Parish Parish Subdivision Place | Total population | Median age | Age | | | | | | | | |
|--|---------------------|---------------|------------------|------------------|-------------------|-------------------|-------------------|-------------------|-------------------|-------------------|-------------------|
| | | | Under 5 years | 5 to 17 years | 18 to 20 years | 21 to 24 years | 25 to 34 years | 35 to 44 years | 45 to 54 years | 55 to 59 years | 60 to 64 years |
| Winn Parish..... | 15,313 | 39.5 | 970 | 2,472 | 576 | 707 | 2,084 | 1,999 | 2,295 | 1,076 | 933 |
| District 1..... | 1,780 | 37.6 | 138 | 349 | 79 | 90 | 195 | 189 | 263 | 131 | 124 |
| Atlanta village (part)..... | 163 | 33.3 | 5 | 36 | 9 | 10 | 24 | 23 | 27 | 11 | 7 |
| St. Maurice CDP..... | 323 | 40.6 | 21 | 65 | 15 | 18 | 31 | 31 | 58 | 22 | 29 |
| Winnfield city (part)..... | 775 | 33.4 | 73 | 160 | 36 | 37 | 92 | 76 | 98 | 56 | 49 |
| District 2..... | 1,813 | 30.2 | 175 | 416 | 79 | 114 | 237 | 223 | 220 | 116 | 76 |
| Winnfield city (part)..... | 1,604 | 31.2 | 144 | 367 | 73 | 93 | 207 | 197 | 201 | 106 | 72 |
| District 3..... | 3,529 | 41.3 | 112 | 309 | 109 | 165 | 693 | 598 | 639 | 230 | 199 |
| Atlanta village (part)..... | 0 | 0.0 | 0 | 0 | 0 | 0 | 0 | 0 | 0 | 0 | 0 |
| Winnfield city (part)..... | 810 | 36.0 | 62 | 148 | 47 | 33 | 105 | 103 | 111 | 45 | 47 |
| District 4..... | 2,095 | 41.8 | 141 | 351 | 77 | 76 | 235 | 247 | 296 | 159 | 151 |
| Calvin village..... | 238 | 42.7 | 26 | 32 | 10 | 12 | 28 | 19 | 35 | 19 | 14 |
| Winnfield city (part)..... | 202 | 39.0 | 17 | 29 | 6 | 6 | 28 | 32 | 17 | 8 | 14 |
| District 5..... | 1,899 | 41.2 | 106 | 306 | 75 | 72 | 219 | 269 | 291 | 149 | 138 |
| Dodson village..... | 337 | 39.2 | 28 | 53 | 17 | 19 | 40 | 46 | 50 | 18 | 15 |
| Sikes village..... | 119 | 40.8 | 4 | 21 | 7 | 3 | 12 | 19 | 18 | 11 | 9 |
| District 6..... | 2,068 | 37.7 | 154 | 389 | 78 | 93 | 261 | 232 | 287 | 133 | 126 |
| Joyce CDP..... | 384 | 36.0 | 41 | 57 | 15 | 32 | 43 | 39 | 59 | 24 | 29 |
| Winnfield city (part)..... | 962 | 35.7 | 80 | 181 | 36 | 46 | 131 | 102 | 122 | 56 | 41 |
| District 7..... | 2,129 | 42.0 | 144 | 352 | 79 | 97 | 244 | 241 | 299 | 158 | 119 |
| Jordan Hill CDP..... | 211 | 35.2 | 14 | 47 | 6 | 9 | 29 | 28 | 31 | 13 | 9 |
| Tullos town (part)..... | 0 | 0.0 | 0 | 0 | 0 | 0 | 0 | 0 | 0 | 0 | 0 |
| Winnfield city (part)..... | 487 | 47.7 | 28 | 72 | 19 | 19 | 47 | 48 | 61 | 37 | 31 |

Table 1.

Age and Sex: 2010—Con.

[For information on confidentiality protection, nonsampling error, and definitions, see Selected Appendixes at <www.census.gov/prod/cen2010/cph-1-a.pdf>]

| Age—Con | | | Age and sex | | | | | | Percent of total population | | State Parish Parish Subdivision Place |
|-------------------|-------------------|----------------------|-------------|--------------------------------|-------------------|--------|-------------------|--------|-----------------------------|----------------------|--|
| 65 to 74 years | 75 to 84 years | 85 years and over | All ages | | 18 years and over | | 65 years and over | | Under 18 years | 65 years and over | |
| | | | Female | Males per 100 females | Total | Female | Total | Female | | | |
| 1,264 | 665 | 272 | 7,282 | 110.3 | 11,871 | 5,511 | 2,201 | 1,257 | 22.5 | 14.4 | Winn Parish |
| 127 | 71 | 24 | 955 | 86.4 | 1,293 | 692 | 222 | 127 | 27.4 | 12.5 | District 1 |
| 7 | 4 | 0 | 83 | 96.4 | 122 | 63 | 11 | 7 | 25.2 | 6.7 | Atlanta village (part) |
| 18 | 10 | 5 | 165 | 95.8 | 237 | 118 | 33 | 16 | 26.6 | 10.2 | St. Maurice CDP |
| 54 | 31 | 13 | 445 | 74.2 | 542 | 320 | 98 | 63 | 30.1 | 12.6 | Winnfield city (part) |
| 84 | 54 | 19 | 1,010 | 79.5 | 1,222 | 698 | 157 | 95 | 32.6 | 8.7 | District 2 |
| 74 | 51 | 19 | 875 | 83.3 | 1,093 | 609 | 144 | 86 | 31.9 | 9.0 | Winnfield city (part) |
| 255 | 141 | 79 | 1,090 | 223.8 | 3,108 | 872 | 475 | 265 | 11.9 | 13.5 | District 3 |
| 0 | 0 | 0 | 0 | (X) | 0 | 0 | 0 | 0 | (X) | (X) | Atlanta village (part) |
| 51 | 41 | 17 | 430 | 88.4 | 600 | 325 | 109 | 72 | 25.9 | 13.5 | Winnfield city (part) |
| 206 | 116 | 40 | 1,061 | 97.5 | 1,603 | 842 | 362 | 216 | 23.5 | 17.3 | District 4 |
| 24 | 9 | 10 | 126 | 88.9 | 180 | 91 | 43 | 23 | 24.4 | 18.1 | Calvin village |
| 18 | 22 | 5 | 114 | 77.2 | 156 | 94 | 45 | 30 | 22.8 | 22.3 | Winnfield city (part) |
| 167 | 77 | 30 | 923 | 105.7 | 1,487 | 713 | 274 | 144 | 21.7 | 14.4 | District 5 |
| 31 | 14 | 6 | 173 | 94.8 | 256 | 129 | 51 | 26 | 24.0 | 15.1 | Dodson village |
| 8 | 5 | 2 | 52 | 128.8 | 94 | 43 | 15 | 9 | 21.0 | 12.6 | Sikes village |
| 188 | 93 | 34 | 1,136 | 82.0 | 1,525 | 829 | 315 | 189 | 26.3 | 15.2 | District 6 |
| 23 | 17 | 5 | 201 | 91.0 | 286 | 147 | 45 | 30 | 25.5 | 11.7 | Joyce CDP |
| 99 | 46 | 22 | 561 | 71.5 | 701 | 397 | 167 | 102 | 27.1 | 17.4 | Winnfield city (part) |
| 237 | 113 | 46 | 1,107 | 92.3 | 1,633 | 865 | 396 | 221 | 23.3 | 18.6 | District 7 |
| 16 | 9 | 0 | 105 | 101.0 | 150 | 74 | 25 | 12 | 28.9 | 11.8 | Jordan Hill CDP |
| 0 | 0 | 0 | 0 | (X) | 0 | 0 | 0 | 0 | (X) | (X) | Tullos town (part) |
| 59 | 42 | 24 | 280 | 73.9 | 387 | 225 | 125 | 84 | 20.5 | 25.7 | Winnfield city (part) |

Table 2.

Age and Sex: 2010—Con.

[For information on confidentiality protection, nonsampling error, and definitions, see Selected Appendixes at <www.census.gov/prod/cen2010/cph-1-a.pdf>]

| State Parish Place | Total population | Median age | Age | | | | | | | | |
|---|---------------------|---------------|------------------|------------------|-------------------|-------------------|-------------------|-------------------|-------------------|-------------------|-------------------|
| | | | Under 5 years | 5 to 17 years | 18 to 20 years | 21 to 24 years | 25 to 34 years | 35 to 44 years | 45 to 54 years | 55 to 59 years | 60 to 64 years |
| PLACE—Con. | | | | | | | | | | | |
| Campti town, Natchitoches Parish..... | 1,056 | 30.5 | 75 | 249 | 66 | 67 | 128 | 113 | 136 | 81 | 40 |
| Cankton village, St. Landry Parish..... | 484 | 34.4 | 41 | 92 | 19 | 24 | 73 | 62 | 64 | 37 | 24 |
| Carencro city, Lafayette Parish..... | 7,526 | 34.2 | 618 | 1,311 | 282 | 439 | 1,181 | 938 | 1,023 | 453 | 371 |
| Carlyss CDP, Calcasieu Parish..... | 4,670 | 33.4 | 383 | 964 | 207 | 254 | 605 | 597 | 641 | 278 | 237 |
| Castor village, Bienville Parish..... | 258 | 33.5 | 18 | 60 | 17 | 9 | 29 | 32 | 28 | 10 | 17 |
| Catahoula CDP, St. Martin Parish..... | 1,094 | 38.2 | 73 | 211 | 36 | 48 | 139 | 143 | 192 | 50 | 50 |
| Cecilia CDP, St. Martin Parish..... | 1,980 | 34.5 | 149 | 418 | 77 | 97 | 263 | 268 | 292 | 111 | 96 |
| Center Point CDP, Avoyelles Parish..... | 492 | 40.8 | 35 | 85 | 11 | 12 | 60 | 63 | 54 | 32 | 33 |
| Central city, East Baton Rouge Parish..... | 26,864 | 40.6 | 1,600 | 4,590 | 1,033 | 1,274 | 3,245 | 3,230 | 4,392 | 1,955 | 1,817 |
| Chackbay CDP, Lafourche Parish..... | 5,177 | 35.3 | 397 | 1,054 | 207 | 252 | 662 | 790 | 785 | 271 | 221 |
| Chalmette CDP, St. Bernard Parish..... | 16,751 | 31.4 | 1,407 | 2,833 | 745 | 1,278 | 2,989 | 2,056 | 2,322 | 952 | 671 |
| Charenton CDP, St. Mary Parish..... | 1,903 | 38.3 | 119 | 372 | 59 | 98 | 224 | 272 | 307 | 127 | 111 |
| Chataignier village, Evangeline Parish..... | 364 | 37.0 | 32 | 67 | 17 | 20 | 40 | 36 | 62 | 27 | 19 |
| Chatham town, Jackson Parish..... | 557 | 41.1 | 34 | 88 | 21 | 21 | 75 | 62 | 58 | 50 | 37 |
| Chauvin CDP, Terrebonne Parish..... | 2,912 | 36.1 | 190 | 588 | 115 | 148 | 388 | 365 | 445 | 140 | 131 |
| Cheneyville town, Rapides Parish..... | 625 | 42.2 | 32 | 94 | 32 | 41 | 59 | 73 | 95 | 40 | 35 |
| Choctaw CDP, Lafourche Parish..... | 879 | 44.4 | 51 | 121 | 32 | 47 | 85 | 116 | 131 | 72 | 72 |
| Choudrant village, Lincoln Parish..... | 845 | 39.9 | 41 | 144 | 40 | 49 | 100 | 112 | 142 | 66 | 32 |
| Church Point town, Acadia Parish..... | 4,560 | 36.2 | 372 | 829 | 210 | 254 | 571 | 453 | 673 | 283 | 251 |
| Claiborne CDP, Ouachita Parish..... | 11,507 | 35.1 | 819 | 2,252 | 380 | 610 | 1,673 | 1,667 | 1,486 | 661 | 561 |
| Clarence village, Natchitoches Parish..... | 499 | 36.5 | 32 | 113 | 24 | 22 | 45 | 63 | 78 | 34 | 28 |
| Clarks village, Caldwell Parish..... | 1,017 | 33.7 | 39 | 107 | 36 | 93 | 267 | 166 | 128 | 44 | 49 |
| Clayton town, Concordia Parish..... | 711 | 34.2 | 61 | 156 | 31 | 24 | 90 | 64 | 93 | 50 | 37 |
| Clinton town, East Feliciana Parish..... | 1,653 | 38.2 | 114 | 306 | 59 | 89 | 207 | 179 | 238 | 123 | 106 |
| Colfax town, Grant Parish..... | 1,558 | 37.4 | 138 | 266 | 77 | 84 | 181 | 170 | 209 | 95 | 80 |
| Collinston village, Morehouse Parish..... | 287 | 39.4 | 24 | 45 | 3 | 18 | 42 | 28 | 29 | 26 | 20 |
| Columbia town, Caldwell Parish..... | 390 | 42.0 | 24 | 57 | 14 | 20 | 51 | 45 | 55 | 29 | 25 |
| Convent CDP, St. James Parish..... | 711 | 39.5 | 38 | 111 | 35 | 51 | 89 | 88 | 112 | 67 | 38 |
| Converse village, Sabine Parish..... | 440 | 32.3 | 40 | 89 | 22 | 22 | 63 | 56 | 38 | 14 | 22 |
| Cottonport town, Avoyelles Parish..... | 2,006 | 33.1 | 173 | 433 | 94 | 112 | 221 | 219 | 255 | 133 | 104 |
| Cotton Valley town, Webster Parish..... | 1,009 | 37.1 | 66 | 210 | 35 | 46 | 121 | 108 | 128 | 77 | 72 |
| Coushatta town, Red River Parish..... | 1,964 | 32.3 | 176 | 394 | 92 | 106 | 270 | 232 | 260 | 90 | 98 |
| Covington city, St. Tammany Parish..... | 8,765 | 40.7 | 554 | 1,541 | 277 | 411 | 1,089 | 933 | 1,357 | 704 | 588 |
| Creola village, Grant Parish..... | 213 | 23.6 | 32 | 58 | 9 | 13 | 47 | 32 | 11 | 6 | 1 |
| Crescent CDP, Iberville Parish..... | 959 | 37.9 | 58 | 185 | 47 | 44 | 115 | 121 | 144 | 61 | 51 |
| Crowley city, Acadia Parish..... | 13,265 | 36.6 | 1,043 | 2,555 | 549 | 689 | 1,617 | 1,421 | 1,885 | 812 | 655 |
| Cullen town, Webster Parish..... | 1,163 | 37.9 | 83 | 247 | 46 | 58 | 118 | 139 | 172 | 74 | 67 |
| Cut Off CDP, Lafourche Parish..... | 5,976 | 38.2 | 446 | 1,030 | 260 | 278 | 766 | 826 | 937 | 351 | 292 |
| Delcambre town..... | 1,866 | 35.2 | 144 | 376 | 72 | 105 | 231 | 233 | 235 | 117 | 110 |
| Iberia Parish (part)..... | 384 | 33.9 | 24 | 89 | 13 | 13 | 57 | 55 | 49 | 26 | 19 |
| Vermilion Parish (part)..... | 1,482 | 35.6 | 120 | 287 | 59 | 92 | 174 | 178 | 186 | 91 | 91 |
| Delhi town, Richland Parish..... | 2,919 | 34.3 | 255 | 622 | 112 | 137 | 372 | 298 | 433 | 189 | 118 |
| Delta village, Madison Parish..... | 284 | 33.2 | 18 | 51 | 19 | 22 | 38 | 39 | 36 | 8 | 25 |
| Denham Springs city, Livingston Parish..... | 10,215 | 36.4 | 712 | 1,892 | 411 | 505 | 1,421 | 1,247 | 1,405 | 711 | 616 |
| DeQuincy city, Calcasieu Parish..... | 3,235 | 38.2 | 235 | 636 | 130 | 135 | 373 | 396 | 389 | 203 | 182 |
| DeRidder city..... | 10,578 | 35.5 | 832 | 1,986 | 347 | 512 | 1,550 | 1,340 | 1,362 | 631 | 557 |
| Beauregard Parish (part)..... | 10,052 | 36.2 | 773 | 1,854 | 336 | 488 | 1,423 | 1,263 | 1,318 | 610 | 543 |
| Vernon Parish (part)..... | 526 | 28.9 | 59 | 132 | 11 | 24 | 127 | 77 | 44 | 21 | 14 |
| Des Allemands CDP..... | 2,505 | 40.8 | 150 | 450 | 94 | 115 | 293 | 300 | 402 | 157 | 147 |
| Lafourche Parish (part)..... | 459 | 45.9 | 25 | 58 | 18 | 26 | 44 | 50 | 100 | 29 | 28 |
| St. Charles Parish (part)..... | 2,046 | 39.4 | 125 | 392 | 76 | 89 | 249 | 250 | 302 | 128 | 119 |
| Destrehan CDP, St. Charles Parish..... | 11,535 | 38.2 | 716 | 2,369 | 468 | 483 | 1,324 | 1,524 | 2,175 | 856 | 637 |
| Deville CDP, Rapides Parish..... | 1,764 | 36.8 | 110 | 366 | 63 | 71 | 225 | 226 | 244 | 112 | 125 |
| Dixie Inn village, Webster Parish..... | 273 | 37.6 | 21 | 41 | 10 | 20 | 35 | 46 | 40 | 19 | 15 |
| Dodson village, Winn Parish..... | 337 | 39.2 | 28 | 53 | 17 | 19 | 40 | 46 | 50 | 18 | 15 |
| Donaldsonville city, Ascension Parish..... | 7,436 | 33.4 | 675 | 1,502 | 317 | 457 | 909 | 786 | 947 | 488 | 399 |
| Downsville village..... | 141 | 28.4 | 15 | 22 | 5 | 18 | 24 | 14 | 16 | 6 | 4 |
| Lincoln Parish (part)..... | 26 | 32.5 | 0 | 3 | 3 | 4 | 3 | 2 | 3 | 0 | 3 |
| Union Parish (part)..... | 115 | 28.2 | 15 | 19 | 2 | 14 | 21 | 12 | 13 | 6 | 1 |
| Doyline village, Webster Parish..... | 818 | 37.3 | 65 | 147 | 26 | 45 | 105 | 90 | 120 | 54 | 47 |
| Dry Prong village, Grant Parish..... | 436 | 41.3 | 26 | 74 | 13 | 16 | 53 | 56 | 58 | 33 | 31 |
| Dubach town, Lincoln Parish..... | 961 | 35.1 | 66 | 181 | 48 | 50 | 134 | 95 | 116 | 70 | 59 |
| Dubberly village, Webster Parish..... | 273 | 38.9 | 18 | 49 | 7 | 10 | 27 | 52 | 35 | 16 | 23 |
| Dulac CDP, Terrebonne Parish..... | 1,463 | 35.8 | 124 | 269 | 68 | 85 | 178 | 156 | 173 | 121 | 101 |
| Duson town..... | 1,716 | 33.8 | 147 | 332 | 75 | 104 | 225 | 206 | 244 | 83 | 96 |
| Acadia Parish (part)..... | 231 | 26.6 | 28 | 58 | 9 | 14 | 35 | 32 | 37 | 2 | 7 |
| Lafayette Parish (part)..... | 1,485 | 35.2 | 119 | 274 | 66 | 90 | 190 | 174 | 207 | 81 | 89 |

Table 2.

Age and Sex: 2010—Con.

[For information on confidentiality protection, nonsampling error, and definitions, see Selected Appendixes at <www.census.gov/prod/cen2010/cph-1-a.pdf>]

| State Parish Place | Total population | Median age | Age | | | | | | | | |
|--|---------------------|---------------|------------------|------------------|-------------------|-------------------|-------------------|-------------------|-------------------|-------------------|-------------------|
| | | | Under 5 years | 5 to 17 years | 18 to 20 years | 21 to 24 years | 25 to 34 years | 35 to 44 years | 45 to 54 years | 55 to 59 years | 60 to 64 years |
| PLACE—Con. | | | | | | | | | | | |
| West Monroe city, Ouachita Parish..... | 13,065 | 35.0 | 1,012 | 2,078 | 589 | 862 | 1,992 | 1,352 | 1,626 | 761 | 661 |
| Westwego city, Jefferson Parish..... | 8,534 | 40.2 | 558 | 1,369 | 314 | 480 | 1,058 | 1,022 | 1,380 | 569 | 543 |
| White Castle town, Iberville Parish..... | 1,883 | 32.2 | 154 | 442 | 94 | 90 | 224 | 209 | 258 | 92 | 89 |
| Wilson village, East Feliciana Parish..... | 595 | 36.9 | 37 | 106 | 31 | 37 | 77 | 42 | 93 | 47 | 40 |
| Winnfield city, Winn Parish..... | 4,840 | 35.0 | 404 | 957 | 217 | 234 | 610 | 558 | 610 | 308 | 254 |
| Winnsboro city, Franklin Parish..... | 4,910 | 31.6 | 531 | 1,035 | 210 | 272 | 600 | 507 | 575 | 262 | 219 |
| Wisner town, Franklin Parish..... | 964 | 44.0 | 65 | 172 | 37 | 37 | 100 | 85 | 116 | 75 | 50 |
| Woodmere CDP, Jefferson Parish..... | 12,080 | 32.4 | 856 | 2,766 | 677 | 738 | 1,385 | 1,686 | 1,938 | 795 | 581 |
| Woodworth town, Rapides Parish..... | 1,096 | 41.7 | 65 | 185 | 41 | 34 | 123 | 157 | 206 | 86 | 66 |
| Youngsville city, Lafayette Parish..... | 8,105 | 32.5 | 744 | 1,747 | 275 | 275 | 1,394 | 1,471 | 1,105 | 338 | 277 |
| Zachary city, East Baton Rouge Parish..... | 14,960 | 34.6 | 1,118 | 3,311 | 557 | 622 | 1,963 | 2,166 | 2,149 | 858 | 671 |
| Zwolle town, Sabine Parish..... | 1,759 | 29.0 | 193 | 395 | 82 | 103 | 218 | 204 | 222 | 95 | 75 |

Table 2.

Age and Sex: 2010—Con.

[For information on confidentiality protection, nonsampling error, and definitions, see Selected Appendixes at <www.census.gov/prod/cen2010/cph-1-a.pdf>]

| Age—Con | | | Age and sex | | | | | | Percent of total population | | State Parish Place |
|-------------------|-------------------|----------------------|-------------|--------------------------------|-------------------|--------|-------------------|--------|-----------------------------|----------------------|---------------------------------------|
| 65 to 74 years | 75 to 84 years | 85 years and over | All ages | | 18 years and over | | 65 years and over | | Under 18 years | 65 years and over | |
| | | | Female | Males per 100 females | Total | Female | Total | Female | | | |
| | | | | | | | | | | | |
| 909 | 828 | 395 | 7,058 | 85.1 | 9,975 | 5,512 | 2,132 | 1,393 | 23.7 | 16.3 | West Monroe city, Ouachita Parish |
| 650 | 428 | 163 | 4,473 | 90.8 | 6,607 | 3,543 | 1,241 | 729 | 22.6 | 14.5 | Westwego city, Jefferson Parish |
| 128 | 74 | 29 | 1,018 | 85.0 | 1,287 | 720 | 231 | 133 | 31.7 | 12.3 | White Castle town, Iberville Parish |
| 51 | 28 | 6 | 317 | 87.7 | 452 | 246 | 85 | 49 | 24.0 | 14.3 | Wilson village, East Feliciana Parish |
| 355 | 233 | 100 | 2,705 | 78.9 | 3,479 | 1,970 | 688 | 437 | 28.1 | 14.2 | Winnfield city, Winn Parish |
| 356 | 218 | 125 | 2,691 | 82.5 | 3,344 | 1,917 | 699 | 454 | 31.9 | 14.2 | Winnsboro city, Franklin Parish |
| 96 | 89 | 42 | 523 | 84.3 | 727 | 400 | 227 | 132 | 24.6 | 23.5 | Wisner town, Franklin Parish |
| 461 | 141 | 56 | 6,354 | 90.1 | 8,458 | 4,557 | 658 | 360 | 30.0 | 5.4 | Woodmere CDP, Jefferson Parish |
| 80 | 42 | 11 | 581 | 88.6 | 846 | 453 | 133 | 78 | 22.8 | 12.1 | Woodworth town, Rapides Parish |
| 306 | 134 | 39 | 4,064 | 99.4 | 5,614 | 2,843 | 479 | 267 | 30.7 | 5.9 | Youngsville city, Lafayette Parish |
| 861 | 473 | 211 | 7,884 | 89.8 | 10,531 | 5,710 | 1,545 | 931 | 29.6 | 10.3 | Zachary city, East Baton Rouge Parish |
| 97 | 64 | 11 | 925 | 90.2 | 1,171 | 649 | 172 | 99 | 33.4 | 9.8 | Zwolle town, Sabine Parish |

Table 3.

Race and Hispanic or Latino Origin: 2010

[For information on confidentiality protection, nonsampling error, and definitions, see Selected Appendixes at <www.census.gov/prod/cen2010/cph-1-a.pdf>]

| State Parish Subdivision Place | Total population | Race | | | | | | | Hispanic or Latino (of any race) | |
|---|---------------------|------------------|---------------------------------|--|---------------|--|--------------------|-------------------------|--|--|
| | | One race | | | | | | Two or More Races | | |
| | | White | Black or African American | American Indian and Alaska Native | Asian | Native Hawaiian and Other Pacific Islander | Some Other Race | | | |
| Louisiana..... | 4,533,372 | 2,836,192 | 1,452,396 | 30,579 | 70,132 | 1,963 | 69,227 | 72,883 | 192,560 | |
| Acadia Parish..... | 61,773 | 49,127 | 11,175 | 163 | 137 | 6 | 349 | 816 | 1,060 | |
| District 1..... | 6,397 | 2,270 | 4,001 | 18 | 2 | 0 | 35 | 71 | 87 | |
| Crowley city (part)..... | 6,015 | 2,263 | 3,630 | 17 | 2 | 0 | 34 | 69 | 83 | |
| District 2..... | 7,552 | 6,758 | 600 | 19 | 59 | 0 | 27 | 89 | 86 | |
| Crowley city (part)..... | 3,274 | 2,823 | 346 | 11 | 30 | 0 | 16 | 48 | 43 | |
| Egan CDP..... | 631 | 612 | 14 | 2 | 0 | 0 | 0 | 3 | 9 | |
| District 3..... | 7,300 | 6,829 | 295 | 12 | 13 | 0 | 48 | 103 | 178 | |
| Crowley city (part)..... | 2,256 | 2,022 | 147 | 4 | 10 | 0 | 29 | 44 | 103 | |
| Estherwood village..... | 889 | 836 | 30 | 1 | 0 | 0 | 9 | 13 | 24 | |
| Mermentau village..... | 661 | 581 | 60 | 3 | 1 | 0 | 2 | 14 | 6 | |
| Morse village..... | 812 | 808 | 4 | 0 | 0 | 0 | 0 | 0 | 3 | |
| District 4..... | 7,380 | 6,595 | 629 | 17 | 11 | 1 | 34 | 93 | 109 | |
| Crowley city (part)..... | 1,720 | 1,465 | 194 | 8 | 3 | 0 | 10 | 40 | 25 | |
| Rayne city (part)..... | 2,208 | 1,830 | 332 | 5 | 3 | 1 | 9 | 28 | 44 | |
| District 5..... | 7,524 | 4,518 | 2,792 | 26 | 15 | 0 | 30 | 143 | 119 | |
| Duson town (part)..... | 231 | 104 | 108 | 0 | 0 | 0 | 10 | 9 | 13 | |
| Rayne city (part)..... | 5,745 | 3,140 | 2,462 | 18 | 11 | 0 | 12 | 102 | 74 | |
| District 6..... | 8,822 | 7,395 | 1,211 | 25 | 7 | 3 | 61 | 120 | 184 | |
| Branch CDP..... | 388 | 315 | 64 | 1 | 2 | 0 | 0 | 6 | 9 | |
| Church Point town (part)..... | 2,566 | 1,822 | 652 | 7 | 1 | 1 | 43 | 40 | 74 | |
| District 7..... | 8,446 | 6,838 | 1,388 | 19 | 10 | 0 | 68 | 123 | 171 | |
| Church Point town (part)..... | 1,994 | 954 | 995 | 5 | 4 | 0 | 10 | 26 | 20 | |
| District 8..... | 8,352 | 7,924 | 259 | 27 | 20 | 2 | 46 | 74 | 126 | |
| Basile town (part)..... | 1 | 1 | 0 | 0 | 0 | 0 | 0 | 0 | 0 | |
| Eunice city (part)..... | 452 | 416 | 32 | 0 | 3 | 0 | 1 | 0 | 2 | |
| Iota town..... | 1,500 | 1,372 | 96 | 6 | 0 | 0 | 8 | 18 | 12 | |
| Allen Parish..... | 25,764 | 18,435 | 5,985 | 622 | 176 | 6 | 126 | 414 | 342 | |
| District 1..... | 1,234 | 168 | 1,037 | 5 | 6 | 1 | 2 | 15 | 5 | |
| Oakdale city (part)..... | 1,234 | 168 | 1,037 | 5 | 6 | 1 | 2 | 15 | 5 | |
| District 2..... | 3,288 | 2,711 | 399 | 58 | 29 | 0 | 27 | 64 | 56 | |
| Elizabeth town (part)..... | 0 | 0 | 0 | 0 | 0 | 0 | 0 | 0 | 0 | |
| Oakdale city (part)..... | 1,903 | 1,440 | 343 | 34 | 24 | 0 | 16 | 46 | 32 | |
| District 3..... | 5,470 | 4,023 | 1,279 | 79 | 30 | 1 | 13 | 45 | 50 | |
| Oakdale city (part)..... | 4,643 | 3,247 | 1,265 | 58 | 30 | 1 | 10 | 32 | 26 | |
| District 4..... | 3,861 | 3,567 | 175 | 44 | 19 | 4 | 11 | 41 | 36 | |
| Elizabeth town (part)..... | 532 | 517 | 3 | 11 | 0 | 0 | 0 | 1 | 4 | |
| Oberlin town (part)..... | 74 | 32 | 28 | 2 | 1 | 0 | 1 | 10 | 1 | |
| District 5..... | 3,565 | 2,191 | 955 | 283 | 27 | 0 | 25 | 84 | 63 | |
| Oberlin town (part)..... | 1,692 | 930 | 683 | 13 | 26 | 0 | 7 | 33 | 16 | |
| District 6..... | 3,993 | 1,897 | 1,881 | 74 | 37 | 0 | 10 | 94 | 55 | |
| Kinder town (part)..... | 1,556 | 1,031 | 436 | 25 | 8 | 0 | 6 | 50 | 26 | |
| Oberlin town (part)..... | 4 | 3 | 1 | 0 | 0 | 0 | 0 | 0 | 0 | |
| District 7..... | 4,353 | 3,878 | 259 | 79 | 28 | 0 | 38 | 71 | 77 | |
| Kinder town (part)..... | 921 | 717 | 135 | 19 | 25 | 0 | 10 | 15 | 22 | |
| Reeves village..... | 232 | 219 | 0 | 11 | 0 | 0 | 0 | 2 | 0 | |
| Ascension Parish..... | 107,215 | 78,572 | 23,846 | 339 | 1,018 | 81 | 2,049 | 1,310 | 5,024 | |
| District 1..... | 7,593 | 1,978 | 5,471 | 19 | 9 | 0 | 84 | 32 | 186 | |
| Donaldsonville city (part)..... | 5,862 | 1,055 | 4,752 | 11 | 8 | 0 | 10 | 26 | 46 | |
| District 2..... | 9,486 | 5,940 | 3,294 | 27 | 55 | 4 | 75 | 91 | 309 | |
| Donaldsonville city (part)..... | 1,574 | 648 | 899 | 3 | 7 | 0 | 5 | 12 | 19 | |
| Gonzales city (part)..... | 891 | 317 | 546 | 2 | 10 | 0 | 8 | 8 | 14 | |
| Lemannville CDP (part)..... | 730 | 244 | 484 | 0 | 0 | 0 | 0 | 2 | 3 | |
| Sorrento town..... | 1,401 | 1,136 | 204 | 5 | 10 | 3 | 30 | 13 | 46 | |
| District 3..... | 8,612 | 2,830 | 5,284 | 30 | 65 | 6 | 266 | 131 | 542 | |
| Gonzales city (part)..... | 3,670 | 1,307 | 2,065 | 12 | 54 | 4 | 170 | 58 | 334 | |
| District 4..... | 12,644 | 9,853 | 2,045 | 46 | 325 | 17 | 182 | 176 | 540 | |
| Prairieville CDP (part)..... | 9,306 | 7,540 | 1,227 | 35 | 267 | 14 | 93 | 130 | 354 | |
| District 5..... | 10,398 | 9,115 | 866 | 25 | 59 | 3 | 224 | 106 | 531 | |
| Prairieville CDP (part)..... | 3,565 | 2,961 | 432 | 8 | 28 | 2 | 85 | 49 | 207 | |
| District 6..... | 8,757 | 8,405 | 114 | 40 | 30 | 3 | 72 | 93 | 202 | |
| District 7..... | 9,663 | 8,564 | 717 | 29 | 120 | 7 | 134 | 92 | 377 | |
| Prairieville CDP (part)..... | 9,663 | 8,564 | 717 | 29 | 120 | 7 | 134 | 92 | 377 | |
| District 8..... | 14,458 | 11,428 | 2,275 | 48 | 193 | 32 | 266 | 216 | 631 | |
| Gonzales city (part)..... | 18 | 15 | 3 | 0 | 0 | 0 | 0 | 0 | 0 | |
| Prairieville CDP (part)..... | 351 | 278 | 56 | 0 | 10 | 0 | 1 | 6 | 9 | |
| District 9..... | 7,691 | 7,071 | 362 | 19 | 13 | 3 | 130 | 93 | 316 | |
| Gonzales city (part)..... | 195 | 164 | 30 | 0 | 0 | 0 | 0 | 1 | 1 | |
| District 10..... | 7,913 | 5,360 | 2,032 | 21 | 52 | 3 | 311 | 134 | 652 | |
| Gonzales city (part)..... | 5,007 | 2,969 | 1,680 | 8 | 46 | 3 | 215 | 86 | 475 | |
| District 11..... | 10,000 | 8,028 | 1,386 | 35 | 97 | 3 | 305 | 146 | 738 | |
| Prairieville CDP (part)..... | 4,010 | 2,831 | 883 | 11 | 59 | 1 | 157 | 68 | 392 | |
| Assumption Parish..... | 23,421 | 15,635 | 7,141 | 133 | 58 | 12 | 233 | 209 | 498 | |
| District 1..... | 2,759 | 995 | 1,716 | 3 | 0 | 0 | 27 | 18 | 50 | |
| District 2..... | 2,479 | 1,731 | 680 | 22 | 5 | 1 | 17 | 23 | 38 | |
| Labadieville CDP (part)..... | 1,140 | 823 | 288 | 11 | 1 | 0 | 5 | 12 | 8 | |
| District 3..... | 3,089 | 2,756 | 119 | 55 | 25 | 8 | 73 | 53 | 158 | |
| Bayou L'Ourse CDP..... | 1,978 | 1,759 | 43 | 47 | 23 | 3 | 59 | 44 | 104 | |

Table 3.

Race and Hispanic or Latino Origin: 2010—Con.

[For information on confidentiality protection, nonsampling error, and definitions, see Selected Appendixes at <www.census.gov/prod/cen2010/cph-1-a.pdf>]

| Not Hispanic or Latino | | | | | | | | State Parish Subdivision Place | |
|------------------------|-----------|---------------------------------|--|--------|--|--------------------|-------------------------|---|--|
| Total | One race | | | | | | Two or More Races | | |
| | White | Black or African American | American Indian and Alaska Native | Asian | Native Hawaiian and Other Pacific Islander | Some Other Race | | | |
| 4,340,812 | 2,734,884 | 1,442,420 | 28,092 | 69,327 | 1,544 | 6,779 | 57,766 | Louisiana | |
| 60,713 | 48,555 | 11,133 | 155 | 137 | 5 | 43 | 685 | Acadia Parish | |
| 6,310 | 2,246 | 3,983 | 17 | 2 | 0 | 2 | 60 | District 1 | |
| 5,932 | 2,239 | 3,615 | 16 | 2 | 0 | 2 | 58 | Crowley city (part) | |
| 7,466 | 6,710 | 598 | 19 | 59 | 0 | 2 | 78 | District 2 | |
| 3,231 | 2,802 | 344 | 11 | 30 | 0 | 2 | 42 | Crowley city (part) | |
| 622 | 603 | 14 | 2 | 0 | 0 | 0 | 3 | Egan CDP | |
| 7,122 | 6,725 | 294 | 10 | 13 | 0 | 5 | 75 | District 3 | |
| 2,153 | 1,967 | 146 | 2 | 10 | 0 | 2 | 26 | Crowley city (part) | |
| 865 | 823 | 30 | 1 | 0 | 0 | 0 | 11 | Estherwood village | |
| 655 | 577 | 60 | 3 | 1 | 0 | 0 | 14 | Mermentau village | |
| 809 | 805 | 4 | 0 | 0 | 0 | 0 | 0 | Morse village | |
| 7,271 | 6,531 | 628 | 16 | 11 | 0 | 3 | 82 | District 4 | |
| 1,695 | 1,452 | 194 | 8 | 3 | 0 | 1 | 37 | Crowley city (part) | |
| 2,164 | 1,801 | 331 | 4 | 3 | 0 | 1 | 24 | Rayne city (part) | |
| 7,405 | 4,450 | 2,779 | 25 | 15 | 0 | 8 | 128 | District 5 | |
| 218 | 102 | 108 | 0 | 0 | 0 | 0 | 8 | Duson town (part) | |
| 5,671 | 3,099 | 2,449 | 18 | 11 | 0 | 6 | 88 | Rayne city (part) | |
| 8,638 | 7,285 | 1,205 | 23 | 7 | 3 | 5 | 110 | District 6 | |
| 379 | 309 | 64 | 1 | 2 | 0 | 0 | 3 | Branch CDP | |
| 2,492 | 1,795 | 647 | 6 | 1 | 1 | 4 | 38 | Church Point town (part) | |
| 8,275 | 6,754 | 1,388 | 18 | 10 | 0 | 16 | 89 | District 7 | |
| 1,974 | 940 | 995 | 5 | 4 | 0 | 6 | 24 | Church Point town (part) | |
| 8,226 | 7,854 | 258 | 27 | 20 | 2 | 2 | 63 | District 8 | |
| 1 | 1 | 0 | 0 | 0 | 0 | 0 | 0 | Basile town (part) | |
| 450 | 415 | 32 | 0 | 3 | 0 | 0 | 0 | Eunice city (part) | |
| 1,488 | 1,367 | 96 | 6 | 0 | 0 | 1 | 18 | Iota town | |
| 25,422 | 18,276 | 5,957 | 603 | 176 | 5 | 31 | 374 | Allen Parish | |
| 1,229 | 167 | 1,035 | 5 | 6 | 0 | 2 | 14 | District 1 | |
| 1,229 | 167 | 1,035 | 5 | 6 | 0 | 2 | 14 | Oakdale city (part) | |
| 3,232 | 2,686 | 396 | 56 | 29 | 0 | 9 | 56 | District 2 | |
| 0 | 0 | 0 | 0 | 0 | 0 | 0 | 0 | Elizabeth town (part) | |
| 1,871 | 1,430 | 340 | 34 | 24 | 0 | 3 | 40 | Oakdale city (part) | |
| 5,420 | 3,998 | 1,277 | 76 | 30 | 1 | 2 | 36 | District 3 | |
| 4,617 | 3,234 | 1,265 | 55 | 30 | 1 | 2 | 30 | Oakdale city (part) | |
| 3,825 | 3,548 | 175 | 37 | 19 | 4 | 2 | 40 | District 4 | |
| 528 | 513 | 3 | 11 | 0 | 0 | 0 | 1 | Elizabeth town (part) | |
| 73 | 32 | 28 | 2 | 1 | 0 | 0 | 10 | Oberlin town (part) | |
| 3,502 | 2,160 | 953 | 277 | 27 | 0 | 4 | 81 | District 5 | |
| 1,676 | 922 | 682 | 13 | 26 | 0 | 0 | 33 | Oberlin town (part) | |
| 3,938 | 1,863 | 1,866 | 74 | 37 | 0 | 9 | 89 | District 6 | |
| 1,530 | 1,012 | 430 | 25 | 8 | 0 | 6 | 49 | Kinder town (part) | |
| 4 | 3 | 1 | 0 | 0 | 0 | 0 | 0 | Oberlin town (part) | |
| 4,276 | 3,854 | 255 | 78 | 28 | 0 | 3 | 58 | District 7 | |
| 899 | 710 | 135 | 19 | 25 | 0 | 1 | 9 | Kinder town (part) | |
| 232 | 219 | 0 | 11 | 0 | 0 | 0 | 2 | Reeves village | |
| 102,191 | 75,949 | 23,727 | 297 | 995 | 61 | 133 | 1,029 | Ascension Parish | |
| 7,407 | 1,903 | 5,452 | 13 | 9 | 0 | 3 | 27 | District 1 | |
| 5,816 | 1,035 | 4,738 | 10 | 8 | 0 | 3 | 22 | Donaldsonville city (part) | |
| 9,177 | 5,726 | 3,280 | 21 | 55 | 4 | 7 | 84 | District 2 | |
| 1,555 | 640 | 893 | 3 | 7 | 0 | 0 | 12 | Donaldsonville city (part) | |
| 877 | 311 | 544 | 2 | 10 | 0 | 2 | 8 | Gonzales city (part) | |
| 727 | 241 | 484 | 0 | 0 | 0 | 0 | 2 | Lemannville CDP (part) | |
| 1,355 | 1,122 | 203 | 4 | 10 | 3 | 0 | 13 | Sorrento town | |
| 8,070 | 2,610 | 5,265 | 22 | 57 | 4 | 15 | 97 | District 3 | |
| 3,336 | 1,170 | 2,059 | 6 | 46 | 2 | 11 | 42 | Gonzales city (part) | |
| 12,104 | 9,521 | 2,037 | 43 | 322 | 16 | 34 | 131 | District 4 | |
| 8,952 | 7,299 | 1,222 | 34 | 265 | 13 | 19 | 100 | Prairieville CDP (part) | |
| 9,867 | 8,839 | 854 | 23 | 59 | 2 | 11 | 79 | District 5 | |
| 3,358 | 2,849 | 426 | 7 | 28 | 2 | 5 | 41 | Prairieville CDP (part) | |
| 8,555 | 8,281 | 113 | 37 | 29 | 3 | 14 | 78 | District 6 | |
| 9,286 | 8,334 | 715 | 27 | 120 | 7 | 8 | 75 | District 7 | |
| 9,286 | 8,334 | 715 | 27 | 120 | 7 | 8 | 75 | Prairieville CDP (part) | |
| 13,827 | 11,116 | 2,267 | 39 | 190 | 20 | 14 | 181 | District 8 | |
| 18 | 15 | 3 | 0 | 0 | 0 | 0 | 0 | Gonzales city (part) | |
| 342 | 277 | 53 | 0 | 10 | 0 | 0 | 2 | Prairieville CDP (part) | |
| 7,375 | 6,891 | 359 | 19 | 13 | 3 | 8 | 82 | District 9 | |
| 194 | 163 | 30 | 0 | 0 | 0 | 0 | 1 | Gonzales city (part) | |
| 7,261 | 5,074 | 2,009 | 18 | 46 | 0 | 8 | 106 | District 10 | |
| 4,532 | 2,761 | 1,657 | 7 | 40 | 0 | 4 | 63 | Gonzales city (part) | |
| 9,262 | 7,654 | 1,376 | 35 | 95 | 2 | 11 | 89 | District 11 | |
| 3,618 | 2,631 | 879 | 11 | 59 | 1 | 4 | 33 | Prairieville CDP (part) | |
| 22,923 | 15,442 | 7,111 | 132 | 56 | 11 | 4 | 167 | Assumption Parish | |
| 2,709 | 981 | 1,708 | 3 | 0 | 0 | 0 | 17 | District 1 | |
| 2,441 | 1,718 | 678 | 22 | 5 | 0 | 1 | 17 | District 2 | |
| 1,132 | 821 | 288 | 11 | 1 | 0 | 1 | 10 | Labadieville CDP (part) | |
| 2,931 | 2,695 | 117 | 54 | 25 | 8 | 0 | 32 | District 3 | |
| 1,874 | 1,729 | 42 | 46 | 23 | 3 | 0 | 31 | Bayou L'Ourse CDP | |

Table 3.

Race and Hispanic or Latino Origin: 2010—Con.

[For information on confidentiality protection, nonsampling error, and definitions, see Selected Appendixes at <www.census.gov/prod/cen2010/cph-1-a.pdf>]

| Not Hispanic or Latino | | | | | | | | State Parish Parish Subdivision Place |
|------------------------|----------|---------------------------------|---|-------|--|--------------------|-------------------------|--|
| Total | One race | | | | | | Two or More Races | |
| | White | Black or African American | American Indian and Alaska Native | Asian | Native Hawaiian and Other Pacific Islander | Some Other Race | | |
| | | | | | | | | Assumption Parish—Con. |
| 680 | 617 | 55 | 2 | 0 | 5 | 0 | 1 | District 3—Con. |
| 2,097 | 782 | 1,290 | 13 | 2 | 0 | 0 | 10 | Labadieville CDP (part) |
| 1,037 | 151 | 879 | 6 | 0 | 0 | 0 | 1 | District 4 |
| 2,510 | 1,400 | 1,063 | 5 | 4 | 0 | 3 | 35 | Supreme CDP |
| 659 | 118 | 534 | 0 | 0 | 0 | 1 | 6 | District 5 |
| 2,150 | 1,041 | 1,094 | 4 | 4 | 0 | 0 | 7 | Napoleonville village |
| 874 | 555 | 310 | 1 | 3 | 0 | 0 | 5 | District 6 |
| 2,242 | 1,079 | 1,142 | 7 | 4 | 2 | 0 | 8 | Paincourtville CDP |
| 1,894 | 777 | 1,104 | 3 | 0 | 2 | 0 | 8 | District 7 |
| 2,759 | 2,698 | 16 | 18 | 12 | 0 | 0 | 15 | Belle Rose CDP |
| 1,455 | 1,441 | 0 | 6 | 0 | 0 | 0 | 8 | District 8 |
| 3,084 | 3,048 | 3 | 6 | 0 | 1 | 0 | 26 | Pierre Part CDP (part) |
| 1,683 | 1,665 | 1 | 1 | 0 | 0 | 0 | 16 | District 9 |
| | | | | | | | | Pierre Part CDP (part) |
| 41,467 | 27,877 | 12,318 | 471 | 140 | 3 | 36 | 622 | Avoyelles Parish |
| 4,848 | 4,224 | 538 | 36 | 7 | 0 | 0 | 43 | District 1 |
| 489 | 473 | 11 | 0 | 5 | 0 | 0 | 0 | Center Point CDP |
| 0 | 0 | 0 | 0 | 0 | 0 | 0 | 0 | Marksville city (part) |
| 4,596 | 3,766 | 659 | 72 | 19 | 0 | 4 | 76 | District 2 |
| 792 | 771 | 5 | 11 | 2 | 0 | 0 | 3 | Fifth Ward CDP |
| 723 | 623 | 80 | 10 | 5 | 0 | 0 | 5 | Hessmer village (part) |
| 3 | 3 | 0 | 0 | 0 | 0 | 0 | 0 | Marksville city (part) |
| 4,760 | 3,441 | 1,109 | 69 | 35 | 0 | 13 | 93 | District 3 |
| 3,671 | 2,405 | 1,072 | 64 | 32 | 0 | 12 | 86 | Marksville city (part) |
| 5,083 | 3,696 | 1,242 | 49 | 20 | 0 | 11 | 65 | District 4 |
| 1,165 | 627 | 511 | 5 | 10 | 0 | 1 | 11 | Cottonport town (part) |
| 60 | 43 | 17 | 0 | 0 | 0 | 0 | 0 | Hessmer village (part) |
| 440 | 169 | 255 | 11 | 0 | 0 | 0 | 5 | Mansura town (part) |
| 24 | 23 | 0 | 1 | 0 | 0 | 0 | 0 | Marksville city (part) |
| 3,974 | 1,236 | 2,424 | 131 | 15 | 2 | 4 | 162 | District 5 |
| 470 | 154 | 311 | 1 | 0 | 0 | 0 | 4 | Cottonport town (part) |
| 960 | 357 | 547 | 13 | 1 | 2 | 0 | 40 | Mansura town (part) |
| 1,897 | 411 | 1,338 | 36 | 13 | 0 | 4 | 95 | Marksville city (part) |
| 3,187 | 1,301 | 1,843 | 17 | 2 | 0 | 1 | 23 | District 6 |
| 1,452 | 175 | 1,254 | 7 | 2 | 0 | 0 | 14 | Bunkie city (part) |
| 353 | 114 | 236 | 0 | 0 | 0 | 0 | 3 | Cottonport town (part) |
| 6,410 | 4,493 | 1,778 | 54 | 8 | 0 | 0 | 77 | District 7 |
| 522 | 464 | 55 | 3 | 0 | 0 | 0 | 0 | Bordelonville CDP |
| 920 | 535 | 335 | 20 | 1 | 0 | 0 | 29 | Moreauville village |
| 244 | 228 | 2 | 8 | 1 | 0 | 0 | 5 | Plaucheville village |
| 3,942 | 2,454 | 1,412 | 18 | 21 | 0 | 0 | 37 | District 8 |
| 2,635 | 1,455 | 1,121 | 15 | 19 | 0 | 0 | 25 | Bunkie city (part) |
| 308 | 230 | 76 | 1 | 0 | 0 | 0 | 1 | Evergreen town |
| 4,667 | 3,266 | 1,313 | 25 | 13 | 1 | 3 | 46 | District 9 |
| 2,137 | 1,056 | 1,043 | 11 | 5 | 0 | 2 | 20 | Simmesport town |
| 34,651 | 28,730 | 4,597 | 326 | 217 | 16 | 41 | 724 | Beauregard Parish |
| 3,668 | 2,949 | 635 | 28 | 7 | 0 | 0 | 49 | District 1 |
| 408 | 388 | 5 | 7 | 0 | 0 | 0 | 8 | Oretta CDP |
| 279 | 262 | 6 | 6 | 0 | 0 | 0 | 5 | Singer CDP |
| 2,910 | 2,651 | 174 | 30 | 8 | 1 | 0 | 46 | District 2 |
| 1,083 | 886 | 161 | 15 | 6 | 0 | 0 | 15 | Merryville town |
| 2,428 | 1,207 | 1,079 | 34 | 23 | 1 | 3 | 81 | District 3A |
| 1,770 | 629 | 1,049 | 16 | 17 | 1 | 2 | 56 | DeRidder city (part) |
| 2,819 | 1,730 | 985 | 32 | 9 | 1 | 4 | 58 | District 3B |
| 1,199 | 247 | 920 | 5 | 1 | 1 | 4 | 21 | DeRidder city (part) |
| 2,759 | 2,320 | 325 | 29 | 11 | 5 | 3 | 66 | District 3C |
| 1,706 | 1,337 | 306 | 9 | 3 | 4 | 3 | 44 | DeRidder city (part) |
| 2,984 | 2,024 | 765 | 31 | 61 | 1 | 22 | 80 | District 3D |
| 2,965 | 2,008 | 763 | 31 | 61 | 1 | 22 | 79 | DeRidder city (part) |
| 3,401 | 2,825 | 386 | 21 | 68 | 6 | 3 | 92 | District 3E |
| 1,976 | 1,541 | 303 | 17 | 56 | 6 | 2 | 51 | DeRidder city (part) |
| 5,143 | 4,973 | 70 | 24 | 10 | 0 | 0 | 66 | District 4A |
| 4,295 | 3,996 | 147 | 45 | 8 | 0 | 5 | 94 | District 4B |
| 613 | 580 | 16 | 1 | 2 | 0 | 0 | 14 | Longville CDP |
| 4,244 | 4,055 | 31 | 52 | 12 | 1 | 1 | 92 | District 5 |
| 54 | 49 | 1 | 2 | 0 | 0 | 1 | 1 | Sugartown CDP |
| 14,146 | 7,850 | 6,048 | 48 | 34 | 0 | 1 | 165 | Bienville Parish |
| 1,993 | 1,064 | 896 | 14 | 4 | 0 | 0 | 15 | District 1 |
| 1,376 | 629 | 722 | 6 | 4 | 0 | 0 | 15 | Arcadia town (part) |
| 2,074 | 482 | 1,556 | 4 | 13 | 0 | 0 | 19 | District 2 |
| 1,478 | 283 | 1,167 | 1 | 13 | 0 | 0 | 14 | Arcadia town (part) |
| 97 | 81 | 12 | 1 | 0 | 0 | 0 | 3 | Bryceland village |
| 1,790 | 623 | 1,140 | 3 | 1 | 0 | 0 | 23 | District 3 |
| 964 | 154 | 795 | 1 | 1 | 0 | 0 | 13 | Gibbsland town |
| 83 | 69 | 11 | 0 | 0 | 0 | 0 | 3 | Mount Lebanon town |
| 2,054 | 1,319 | 687 | 14 | 2 | 0 | 0 | 32 | District 4 |
| 819 | 345 | 451 | 5 | 1 | 0 | 0 | 17 | Ringgold town (part) |
| 2,096 | 1,374 | 694 | 2 | 3 | 0 | 0 | 23 | District 5 |

Table 3.

Race and Hispanic or Latino Origin: 2010—Con.

[For information on confidentiality protection, nonsampling error, and definitions, see Selected Appendixes at <www.census.gov/prod/cen2010/cph-1-a.pdf>]

| State Parish Place | Total population | Race | | | | | | | Hispanic or Latino (of any race) | |
|-----------------------------------|---------------------|----------|---------------------------------|---|-------|--|--------------------|-------------------------|--|--|
| | | One race | | | | | | Two or More Races | | |
| | | White | Black or African American | American Indian and Alaska Native | Asian | Native Hawaiian and Other Pacific Islander | Some Other Race | | | |
| Caddo Parish—Con. | | | | | | | | | | |
| District 12—Con. | | | | | | | | | | |
| Shreveport city (part)..... | 15,218 | 4,825 | 9,736 | 48 | 107 | 6 | 184 | 312 | 495 | |
| Calcasieu Parish..... | 192,768 | 136,514 | 47,782 | 898 | 2,073 | 93 | 1,728 | 3,680 | 4,945 | |
| District 1..... | 14,568 | 13,337 | 693 | 72 | 126 | 5 | 97 | 238 | 355 | |
| Gillis CDP..... | 657 | 571 | 62 | 6 | 4 | 0 | 4 | 10 | 17 | |
| Moss Bluff CDP (part)..... | 8,316 | 7,578 | 395 | 43 | 105 | 3 | 70 | 122 | 252 | |
| District 2..... | 11,845 | 4,669 | 6,727 | 50 | 41 | 1 | 111 | 246 | 211 | |
| Lake Charles city (part)..... | 5,190 | 250 | 4,754 | 20 | 22 | 0 | 34 | 110 | 61 | |
| Moss Bluff CDP (part)..... | 3,241 | 2,823 | 304 | 14 | 14 | 0 | 26 | 60 | 88 | |
| District 3..... | 10,700 | 3,158 | 7,103 | 64 | 44 | 2 | 105 | 224 | 209 | |
| Lake Charles city (part)..... | 8,888 | 1,449 | 7,066 | 46 | 37 | 2 | 97 | 191 | 174 | |
| District 4..... | 11,771 | 3,031 | 8,362 | 41 | 42 | 0 | 116 | 179 | 246 | |
| Lake Charles city (part)..... | 9,989 | 2,004 | 7,664 | 40 | 38 | 0 | 103 | 140 | 217 | |
| District 5..... | 12,548 | 7,346 | 4,556 | 48 | 106 | 2 | 162 | 328 | 410 | |
| Lake Charles city (part)..... | 12,548 | 7,346 | 4,556 | 48 | 106 | 2 | 162 | 328 | 410 | |
| District 6..... | 13,550 | 11,775 | 1,062 | 54 | 332 | 5 | 83 | 239 | 304 | |
| Lake Charles city (part)..... | 8,908 | 7,693 | 764 | 30 | 225 | 5 | 58 | 133 | 228 | |
| Prien CDP (part)..... | 2,027 | 1,715 | 142 | 2 | 100 | 0 | 16 | 52 | 34 | |
| District 7..... | 12,670 | 10,231 | 1,711 | 49 | 302 | 5 | 128 | 244 | 448 | |
| Lake Charles city (part)..... | 6,821 | 5,404 | 958 | 20 | 252 | 1 | 66 | 120 | 249 | |
| District 8..... | 14,274 | 12,102 | 1,182 | 64 | 483 | 21 | 187 | 235 | 489 | |
| Lake Charles city (part)..... | 7,598 | 6,296 | 723 | 33 | 319 | 11 | 130 | 86 | 350 | |
| Prien CDP (part)..... | 5,783 | 4,951 | 439 | 30 | 161 | 10 | 54 | 138 | 135 | |
| District 9..... | 13,218 | 3,916 | 8,394 | 61 | 210 | 8 | 236 | 393 | 404 | |
| Lake Charles city (part)..... | 12,044 | 3,375 | 7,830 | 57 | 194 | 6 | 214 | 368 | 380 | |
| District 10..... | 14,432 | 11,394 | 2,470 | 82 | 85 | 6 | 114 | 281 | 308 | |
| Hayes CDP..... | 780 | 744 | 8 | 6 | 2 | 0 | 1 | 19 | 2 | |
| Iowa town..... | 2,996 | 2,086 | 776 | 14 | 11 | 0 | 19 | 90 | 88 | |
| Lake Charles city (part)..... | 7 | 3 | 4 | 0 | 0 | 0 | 0 | 0 | 0 | |
| District 11..... | 12,625 | 11,161 | 1,125 | 103 | 27 | 1 | 31 | 177 | 189 | |
| DeQuincy city..... | 3,235 | 2,498 | 633 | 30 | 12 | 0 | 3 | 59 | 43 | |
| Starks CDP..... | 664 | 626 | 33 | 2 | 0 | 0 | 1 | 2 | 4 | |
| District 12..... | 13,429 | 12,118 | 895 | 57 | 52 | 10 | 67 | 230 | 295 | |
| Carlyss CDP (part)..... | 2,626 | 2,509 | 32 | 6 | 26 | 0 | 5 | 48 | 53 | |
| Sulphur city (part)..... | 0 | 0 | 0 | 0 | 0 | 0 | 0 | 0 | 0 | |
| Vinton town..... | 3,212 | 2,420 | 666 | 20 | 13 | 2 | 9 | 82 | 87 | |
| District 13..... | 12,229 | 10,929 | 798 | 65 | 49 | 20 | 118 | 250 | 402 | |
| Carlyss CDP (part)..... | 25 | 24 | 0 | 0 | 1 | 0 | 0 | 0 | 1 | |
| Sulphur city (part)..... | 10,568 | 9,360 | 761 | 56 | 44 | 14 | 112 | 221 | 371 | |
| District 14..... | 12,137 | 9,926 | 1,851 | 47 | 33 | 5 | 78 | 197 | 293 | |
| Sulphur city (part)..... | 64 | 41 | 21 | 0 | 1 | 0 | 0 | 1 | 0 | |
| Westlake city (part)..... | 4,568 | 3,525 | 899 | 24 | 13 | 3 | 37 | 67 | 152 | |
| District 15..... | 12,772 | 11,421 | 853 | 41 | 141 | 2 | 95 | 219 | 382 | |
| Carlyss CDP (part)..... | 2,019 | 1,627 | 315 | 8 | 21 | 1 | 4 | 43 | 27 | |
| Sulphur city (part)..... | 9,778 | 8,931 | 488 | 29 | 111 | 1 | 75 | 143 | 320 | |
| Westlake city (part)..... | 0 | 0 | 0 | 0 | 0 | 0 | 0 | 0 | 0 | |
| Caldwell Parish..... | 10,132 | 8,213 | 1,746 | 22 | 25 | 0 | 36 | 90 | 222 | |
| District 1..... | 1,342 | 1,194 | 128 | 6 | 0 | 0 | 2 | 12 | 24 | |
| District 2..... | 1,245 | 1,172 | 57 | 0 | 0 | 0 | 9 | 7 | 62 | |
| Columbia town (part)..... | 96 | 55 | 40 | 0 | 0 | 0 | 0 | 1 | 3 | |
| District 3..... | 1,459 | 1,272 | 168 | 4 | 0 | 0 | 4 | 11 | 16 | |
| Grayson village (part)..... | 484 | 400 | 77 | 2 | 0 | 0 | 3 | 2 | 4 | |
| District 4..... | 1,378 | 632 | 717 | 1 | 6 | 0 | 3 | 19 | 32 | |
| Banks Springs CDP (part)..... | 1,034 | 395 | 612 | 1 | 6 | 0 | 3 | 17 | 20 | |
| Columbia town (part)..... | 294 | 204 | 88 | 0 | 0 | 0 | 0 | 2 | 12 | |
| District 5..... | 1,279 | 1,142 | 96 | 7 | 15 | 0 | 7 | 12 | 36 | |
| Banks Springs CDP (part)..... | 158 | 129 | 18 | 0 | 4 | 0 | 0 | 7 | 1 | |
| Grayson village (part)..... | 48 | 48 | 0 | 0 | 0 | 0 | 0 | 0 | 8 | |
| District 6..... | 1,924 | 1,382 | 512 | 3 | 4 | 0 | 8 | 15 | 27 | |
| Clarks village (part)..... | 1,017 | 526 | 471 | 3 | 3 | 0 | 8 | 6 | 19 | |
| District 7..... | 1,505 | 1,419 | 68 | 1 | 0 | 0 | 3 | 14 | 25 | |
| Clarks village (part)..... | 0 | 0 | 0 | 0 | 0 | 0 | 0 | 0 | 0 | |
| Cameron Parish..... | 6,839 | 6,546 | 119 | 36 | 6 | 0 | 58 | 74 | 154 | |
| District 1..... | 288 | 286 | 0 | 2 | 0 | 0 | 0 | 0 | 3 | |
| District 2..... | 1,262 | 1,246 | 6 | 5 | 1 | 0 | 0 | 4 | 10 | |
| Hackberry CDP..... | 1,261 | 1,245 | 6 | 5 | 1 | 0 | 0 | 4 | 10 | |
| District 3..... | 2,004 | 1,911 | 23 | 8 | 2 | 0 | 33 | 27 | 81 | |
| District 4..... | 790 | 767 | 12 | 0 | 1 | 0 | 3 | 7 | 7 | |
| District 5..... | 440 | 408 | 21 | 4 | 0 | 0 | 2 | 5 | 4 | |
| District 6..... | 409 | 378 | 10 | 8 | 0 | 0 | 6 | 7 | 10 | |
| Cameron CDP..... | 406 | 375 | 10 | 8 | 0 | 0 | 6 | 7 | 10 | |
| District 7..... | 1,646 | 1,550 | 47 | 9 | 2 | 0 | 14 | 24 | 39 | |
| Catahoula Parish..... | 10,407 | 6,985 | 3,280 | 34 | 3 | 0 | 29 | 76 | 90 | |
| District 1..... | 767 | 507 | 251 | 2 | 0 | 0 | 1 | 6 | 11 | |
| Sicily Island village (part)..... | 1 | 1 | 0 | 0 | 0 | 0 | 0 | 0 | 0 | |
| District 2..... | 1,131 | 685 | 419 | 0 | 1 | 0 | 9 | 17 | 16 | |
| Sicily Island village (part)..... | 525 | 179 | 337 | 0 | 1 | 0 | 1 | 7 | 2 | |

Table 3.

Race and Hispanic or Latino Origin: 2010—Con.

[For information on confidentiality protection, nonsampling error, and definitions, see Selected Appendixes at <www.census.gov/prod/cen2010/cph-1-a.pdf>]

| Not Hispanic or Latino | | | | | | | | State Parish Parish Subdivision Place |
|------------------------|----------|---------------------------------|---|-------|--|--------------------|-------------------------|---|
| Total | One race | | | | | | Two or More Races | |
| | White | Black or African American | American Indian and Alaska Native | Asian | Native Hawaiian and Other Pacific Islander | Some Other Race | | |
| 14,723 | 4,582 | 9,694 | 44 | 104 | 6 | 16 | 277 | Caddo Parish—Con. District 12—Con. Shreveport city (part) |
| 187,823 | 133,703 | 47,490 | 836 | 2,052 | 76 | 514 | 3,152 | Calcasieu Parish |
| 14,213 | 13,108 | 686 | 64 | 126 | 3 | 20 | 206 | District 1 |
| 640 | 559 | 62 | 6 | 4 | 0 | 1 | 8 | Gillis CDP |
| 8,064 | 7,412 | 392 | 38 | 105 | 1 | 11 | 105 | Moss Bluff CDP (part) |
| 11,634 | 4,574 | 6,695 | 49 | 40 | 1 | 53 | 222 | District 2 |
| 5,129 | 233 | 4,728 | 19 | 22 | 0 | 27 | 100 | Lake Charles city (part) |
| 3,153 | 2,775 | 301 | 14 | 13 | 0 | 2 | 48 | Moss Bluff CDP (part) |
| 10,491 | 3,089 | 7,051 | 55 | 44 | 0 | 54 | 198 | District 3 |
| 8,714 | 1,398 | 7,014 | 40 | 37 | 0 | 54 | 171 | Lake Charles city (part) |
| 11,525 | 2,916 | 8,325 | 38 | 42 | 0 | 54 | 150 | District 4 |
| 9,772 | 1,904 | 7,628 | 37 | 38 | 0 | 48 | 117 | Lake Charles city (part) |
| 12,138 | 7,145 | 4,532 | 45 | 104 | 2 | 52 | 258 | District 5 |
| 12,138 | 7,145 | 4,532 | 45 | 104 | 2 | 52 | 258 | Lake Charles city (part) |
| 13,246 | 11,581 | 1,055 | 51 | 330 | 5 | 15 | 209 | District 6 |
| 8,680 | 7,544 | 762 | 28 | 223 | 5 | 8 | 110 | Lake Charles city (part) |
| 1,993 | 1,695 | 142 | 2 | 100 | 0 | 6 | 48 | Prien CDP (part) |
| 12,222 | 9,961 | 1,698 | 44 | 298 | 5 | 31 | 185 | District 7 |
| 6,572 | 5,242 | 950 | 20 | 249 | 1 | 22 | 88 | Lake Charles city (part) |
| 13,785 | 11,796 | 1,177 | 59 | 479 | 19 | 59 | 196 | District 8 |
| 7,248 | 6,068 | 721 | 28 | 317 | 10 | 33 | 71 | Lake Charles city (part) |
| 5,648 | 4,876 | 436 | 30 | 159 | 9 | 24 | 114 | Prien CDP (part) |
| 12,814 | 3,786 | 8,343 | 59 | 210 | 5 | 67 | 344 | District 9 |
| 11,664 | 3,256 | 7,781 | 55 | 194 | 3 | 56 | 319 | Lake Charles city (part) |
| 14,124 | 11,188 | 2,452 | 80 | 85 | 3 | 61 | 255 | District 10 |
| 778 | 744 | 7 | 6 | 2 | 0 | 1 | 18 | Hayes CDP |
| 2,908 | 2,028 | 770 | 12 | 11 | 0 | 7 | 80 | Iowa town |
| 7 | 3 | 4 | 0 | 0 | 0 | 0 | 0 | Lake Charles city (part) |
| 12,436 | 11,030 | 1,122 | 93 | 26 | 1 | 1 | 163 | District 11 |
| 3,192 | 2,465 | 631 | 27 | 12 | 0 | 0 | 57 | DeQuincy city |
| 660 | 623 | 33 | 2 | 0 | 0 | 0 | 2 | Starks CDP |
| 13,134 | 11,932 | 893 | 55 | 52 | 6 | 6 | 190 | District 12 |
| 2,573 | 2,471 | 32 | 6 | 26 | 0 | 1 | 37 | Carlyss CDP (part) |
| 0 | 0 | 0 | 0 | 0 | 0 | 0 | 0 | Sulphur city (part) |
| 3,125 | 2,343 | 666 | 19 | 13 | 2 | 1 | 81 | Vinton town |
| 11,827 | 10,690 | 781 | 59 | 47 | 20 | 13 | 217 | District 13 |
| 24 | 23 | 0 | 0 | 1 | 0 | 0 | 0 | Carlyss CDP (part) |
| 10,197 | 9,142 | 744 | 50 | 44 | 14 | 13 | 190 | Sulphur city (part) |
| 11,844 | 9,739 | 1,842 | 44 | 33 | 5 | 15 | 166 | District 14 |
| 64 | 41 | 21 | 0 | 1 | 0 | 0 | 1 | Sulphur city (part) |
| 4,416 | 3,425 | 897 | 23 | 13 | 3 | 1 | 54 | Westlake city (part) |
| 12,390 | 11,168 | 838 | 41 | 136 | 1 | 13 | 193 | District 15 |
| 1,992 | 1,607 | 313 | 8 | 21 | 1 | 0 | 42 | Carlyss CDP (part) |
| 9,458 | 8,712 | 475 | 29 | 106 | 0 | 11 | 125 | Sulphur city (part) |
| 0 | 0 | 0 | 0 | 0 | 0 | 0 | 0 | Westlake city (part) |
| 9,910 | 8,045 | 1,735 | 19 | 25 | 0 | 2 | 84 | Caldwell Parish |
| 1,318 | 1,179 | 123 | 4 | 0 | 0 | 0 | 12 | District 1 |
| 1,183 | 1,122 | 54 | 0 | 0 | 0 | 0 | 7 | District 2 |
| 93 | 55 | 37 | 0 | 0 | 0 | 0 | 1 | Columbia town (part) |
| 1,443 | 1,259 | 168 | 4 | 0 | 0 | 1 | 11 | District 3 |
| 480 | 398 | 77 | 2 | 0 | 0 | 1 | 2 | Grayson village (part) |
| 1,346 | 608 | 716 | 1 | 6 | 0 | 0 | 15 | District 4 |
| 1,014 | 383 | 611 | 1 | 6 | 0 | 0 | 13 | Banks Springs CDP (part) |
| 282 | 192 | 88 | 0 | 0 | 0 | 0 | 2 | Columbia town (part) |
| 1,243 | 1,114 | 95 | 7 | 15 | 0 | 0 | 12 | District 5 |
| 157 | 128 | 18 | 0 | 4 | 0 | 0 | 7 | Banks Springs CDP (part) |
| 40 | 40 | 0 | 0 | 0 | 0 | 0 | 0 | Grayson village (part) |
| 1,897 | 1,365 | 511 | 2 | 4 | 0 | 1 | 14 | District 6 |
| 998 | 517 | 470 | 2 | 3 | 0 | 1 | 5 | Clarks village (part) |
| 1,480 | 1,398 | 68 | 1 | 0 | 0 | 0 | 13 | District 7 |
| 0 | 0 | 0 | 0 | 0 | 0 | 0 | 0 | Clarks village (part) |
| 6,685 | 6,465 | 119 | 33 | 6 | 0 | 1 | 61 | Cameron Parish |
| 285 | 283 | 0 | 2 | 0 | 0 | 0 | 0 | District 1 |
| 1,252 | 1,237 | 6 | 5 | 1 | 0 | 0 | 3 | District 2 |
| 1,251 | 1,236 | 6 | 5 | 1 | 0 | 0 | 3 | Hackberry CDP |
| 1,923 | 1,865 | 23 | 6 | 2 | 0 | 1 | 26 | District 3 |
| 783 | 763 | 12 | 0 | 1 | 0 | 0 | 7 | District 4 |
| 436 | 406 | 21 | 4 | 0 | 0 | 0 | 5 | District 5 |
| 399 | 375 | 10 | 7 | 0 | 0 | 0 | 7 | District 6 |
| 396 | 372 | 10 | 7 | 0 | 0 | 0 | 7 | Cameron CDP |
| 1,607 | 1,536 | 47 | 9 | 2 | 0 | 0 | 13 | District 7 |
| 10,317 | 6,946 | 3,273 | 33 | 3 | 0 | 0 | 62 | Catahoula Parish |
| 756 | 497 | 251 | 2 | 0 | 0 | 0 | 6 | District 1 |
| 1 | 1 | 0 | 0 | 0 | 0 | 0 | 0 | Sicily Island village (part) |
| 1,115 | 684 | 418 | 0 | 1 | 0 | 0 | 12 | District 2 |
| 523 | 179 | 336 | 0 | 1 | 0 | 0 | 7 | Sicily Island village (part) |

Table 3.

Race and Hispanic or Latino Origin: 2010—Con.

[For information on confidentiality protection, nonsampling error, and definitions, see Selected Appendixes at <www.census.gov/prod/cen2010/cph-1-a.pdf>]

| State Parish Subdivision Place | Total population | Race | | | | | | | Hispanic or Latino (of any race) | |
|---|---------------------|----------|---------------------------------|---|-------|--|--------------------|-------------------------|--|--|
| | | One race | | | | | | Two or More Races | | |
| | | White | Black or African American | American Indian and Alaska Native | Asian | Native Hawaiian and Other Pacific Islander | Some Other Race | | | |
| Catahoula Parish—Con. | | | | | | | | | | |
| District 3..... | 1,142 | 1,094 | 33 | 8 | 0 | 0 | 1 | 6 | 13 | |
| District 4..... | 1,909 | 1,155 | 731 | 10 | 0 | 0 | 1 | 12 | 11 | |
| Harrisonburg village..... | 348 | 250 | 87 | 2 | 0 | 0 | 1 | 8 | 9 | |
| District 5..... | 1,286 | 1,243 | 25 | 7 | 0 | 0 | 1 | 10 | 1 | |
| Wallace Ridge CDP..... | 710 | 688 | 18 | 1 | 0 | 0 | 1 | 2 | 1 | |
| District 6..... | 1,050 | 900 | 139 | 2 | 0 | 0 | 0 | 9 | 6 | |
| Jonesville town (part)..... | 117 | 89 | 27 | 0 | 0 | 0 | 0 | 1 | 3 | |
| District 7..... | 922 | 249 | 663 | 4 | 0 | 0 | 1 | 5 | 5 | |
| Jonesville town (part)..... | 922 | 249 | 663 | 4 | 0 | 0 | 1 | 5 | 5 | |
| District 8..... | 1,226 | 361 | 844 | 0 | 1 | 0 | 15 | 5 | 23 | |
| Jonesville town (part)..... | 1,226 | 361 | 844 | 0 | 1 | 0 | 15 | 5 | 23 | |
| District 9..... | 974 | 791 | 175 | 1 | 1 | 0 | 0 | 6 | 4 | |
| Jonesville town (part)..... | 0 | 0 | 0 | 0 | 0 | 0 | 0 | 0 | 0 | |
| Claiborne Parish..... | 17,195 | 8,167 | 8,733 | 63 | 41 | 1 | 46 | 144 | 171 | |
| District 1..... | 1,514 | 945 | 537 | 13 | 2 | 0 | 1 | 16 | 6 | |
| Junction City village (part)..... | 120 | 110 | 3 | 6 | 0 | 0 | 0 | 1 | 0 | |
| District 2..... | 4,191 | 1,533 | 2,614 | 12 | 3 | 1 | 10 | 18 | 21 | |
| Haynesville town (part)..... | 836 | 509 | 313 | 6 | 0 | 0 | 2 | 6 | 8 | |
| District 3..... | 1,402 | 946 | 441 | 4 | 2 | 0 | 0 | 9 | 19 | |
| Haynesville town (part)..... | 255 | 140 | 112 | 2 | 0 | 0 | 0 | 1 | 2 | |
| Homer town (part)..... | 4 | 4 | 0 | 0 | 0 | 0 | 0 | 0 | 0 | |
| District 4..... | 1,328 | 376 | 926 | 5 | 4 | 0 | 6 | 11 | 10 | |
| Haynesville town (part)..... | 1,236 | 298 | 913 | 5 | 4 | 0 | 5 | 11 | 9 | |
| District 5..... | 1,631 | 1,100 | 502 | 10 | 1 | 0 | 0 | 18 | 36 | |
| Athens village..... | 249 | 185 | 55 | 2 | 0 | 0 | 0 | 7 | 12 | |
| District 6..... | 1,497 | 1,007 | 466 | 2 | 0 | 0 | 13 | 9 | 20 | |
| District 7..... | 1,354 | 479 | 843 | 2 | 4 | 0 | 6 | 20 | 21 | |
| Homer town (part)..... | 1,178 | 433 | 715 | 0 | 4 | 0 | 6 | 20 | 21 | |
| District 8..... | 1,351 | 443 | 878 | 9 | 5 | 0 | 2 | 14 | 12 | |
| Homer town (part)..... | 338 | 104 | 223 | 0 | 5 | 0 | 0 | 6 | 4 | |
| Lisbon village..... | 185 | 121 | 64 | 0 | 0 | 0 | 0 | 0 | 1 | |
| District 9..... | 1,430 | 984 | 423 | 3 | 3 | 0 | 4 | 13 | 16 | |
| Homer town (part)..... | 642 | 273 | 360 | 0 | 1 | 0 | 3 | 5 | 11 | |
| District 10..... | 1,497 | 354 | 1,103 | 3 | 17 | 0 | 4 | 16 | 10 | |
| Homer town (part)..... | 1,075 | 254 | 784 | 2 | 17 | 0 | 4 | 14 | 9 | |
| Concordia Parish..... | 20,822 | 11,959 | 8,513 | 65 | 49 | 4 | 53 | 179 | 209 | |
| District 1..... | 4,201 | 1,257 | 2,886 | 5 | 6 | 0 | 4 | 43 | 19 | |
| Clayton town..... | 711 | 215 | 487 | 0 | 0 | 0 | 0 | 9 | 3 | |
| Ferriday town (part)..... | 2,196 | 50 | 2,129 | 4 | 0 | 0 | 1 | 12 | 7 | |
| Spokane CDP..... | 442 | 414 | 18 | 0 | 1 | 0 | 1 | 8 | 1 | |
| District 2..... | 2,192 | 749 | 1,405 | 6 | 9 | 0 | 14 | 9 | 36 | |
| Minorca CDP (part)..... | 726 | 256 | 448 | 1 | 7 | 0 | 9 | 5 | 19 | |
| Vidalia town (part)..... | 1,355 | 383 | 956 | 5 | 2 | 0 | 5 | 4 | 15 | |
| District 3..... | 4,361 | 3,964 | 318 | 10 | 16 | 2 | 16 | 35 | 65 | |
| Minorca CDP (part)..... | 1,222 | 1,092 | 112 | 6 | 0 | 1 | 5 | 6 | 11 | |
| Vidalia town (part)..... | 2,944 | 2,713 | 171 | 4 | 16 | 1 | 11 | 28 | 51 | |
| District 4..... | 6,015 | 2,889 | 3,005 | 36 | 15 | 2 | 9 | 59 | 61 | |
| Ferriday town (part)..... | 1,315 | 491 | 799 | 5 | 9 | 0 | 5 | 6 | 2 | |
| Minorca CDP (part)..... | 369 | 341 | 22 | 0 | 0 | 0 | 1 | 5 | 5 | |
| Ridgecrest town..... | 694 | 479 | 205 | 3 | 0 | 0 | 1 | 6 | 10 | |
| District 5A..... | 1,818 | 922 | 869 | 0 | 1 | 0 | 5 | 21 | 14 | |
| District 5B..... | 2,235 | 2,178 | 30 | 8 | 2 | 0 | 5 | 12 | 14 | |
| Monterey CDP..... | 439 | 435 | 1 | 0 | 0 | 0 | 2 | 1 | 2 | |
| De Soto Parish..... | 26,656 | 15,456 | 10,449 | 204 | 42 | 11 | 186 | 308 | 661 | |
| District 1A..... | 2,567 | 1,739 | 732 | 31 | 4 | 7 | 24 | 30 | 86 | |
| Keachi town..... | 295 | 234 | 51 | 0 | 4 | 0 | 1 | 5 | 19 | |
| Longstreet village (part)..... | 122 | 87 | 32 | 2 | 0 | 0 | 0 | 1 | 0 | |
| District 1B..... | 2,357 | 1,505 | 782 | 9 | 3 | 0 | 25 | 33 | 59 | |
| Logansport town..... | 1,555 | 835 | 658 | 7 | 2 | 0 | 22 | 31 | 52 | |
| District 1C..... | 2,204 | 1,780 | 354 | 13 | 6 | 0 | 25 | 26 | 93 | |
| Longstreet village (part)..... | 35 | 33 | 2 | 0 | 0 | 0 | 0 | 0 | 0 | |
| Stanley village..... | 107 | 102 | 0 | 3 | 0 | 0 | 2 | 0 | 3 | |
| District 2..... | 2,830 | 2,523 | 219 | 29 | 5 | 2 | 23 | 29 | 58 | |
| Stonewall town..... | 1,814 | 1,632 | 133 | 20 | 5 | 0 | 7 | 17 | 32 | |
| District 3..... | 3,465 | 2,949 | 369 | 55 | 0 | 0 | 36 | 56 | 121 | |
| Gloster CDP (part)..... | 51 | 39 | 12 | 0 | 0 | 0 | 0 | 0 | 0 | |
| District 4A..... | 2,540 | 1,333 | 1,138 | 28 | 5 | 0 | 9 | 27 | 46 | |
| Gloster CDP (part)..... | 43 | 31 | 11 | 0 | 0 | 0 | 0 | 1 | 13 | |
| Grand Cane village..... | 242 | 206 | 32 | 4 | 0 | 0 | 0 | 0 | 5 | |
| Mansfield city (part)..... | 127 | 47 | 75 | 0 | 4 | 0 | 0 | 1 | 0 | |
| District 4B..... | 1,892 | 490 | 1,362 | 12 | 8 | 2 | 4 | 14 | 34 | |
| Mansfield city (part)..... | 1,624 | 386 | 1,200 | 12 | 8 | 2 | 3 | 13 | 33 | |
| South Mansfield village (part)..... | 0 | 0 | 0 | 0 | 0 | 0 | 0 | 0 | 0 | |
| District 4C..... | 1,895 | 447 | 1,425 | 4 | 0 | 0 | 7 | 12 | 32 | |
| Mansfield city (part)..... | 1,301 | 239 | 1,050 | 2 | 0 | 0 | 3 | 7 | 22 | |
| District 4D..... | 2,018 | 551 | 1,421 | 3 | 2 | 0 | 16 | 25 | 52 | |
| Mansfield city (part)..... | 834 | 210 | 598 | 3 | 2 | 0 | 14 | 7 | 39 | |
| South Mansfield village (part)..... | 346 | 74 | 262 | 0 | 0 | 0 | 1 | 9 | 5 | |

Table 3.

Race and Hispanic or Latino Origin: 2010—Con.

[For information on confidentiality protection, nonsampling error, and definitions, see Selected Appendixes at <www.census.gov/prod/cen2010/cph-1-a.pdf>]

| Not Hispanic or Latino | | | | | | | | State Parish Parish Subdivision Place |
|------------------------|----------|---------------------------------|---|-------|--|--------------------|-------------------------|--|
| Total | One race | | | | | | Two or More Races | |
| | White | Black or African American | American Indian and Alaska Native | Asian | Native Hawaiian and Other Pacific Islander | Some Other Race | | |
| 1,129 | 1,085 | 33 | 8 | 0 | 0 | 0 | 3 | Catahoula Parish—Con. |
| 1,898 | 1,146 | 730 | 10 | 0 | 0 | 0 | 12 | District 3 |
| 339 | 242 | 87 | 2 | 0 | 0 | 0 | 8 | District 4 |
| 1,285 | 1,243 | 25 | 7 | 0 | 0 | 0 | 10 | Harrisonburg village |
| 709 | 688 | 18 | 1 | 0 | 0 | 0 | 2 | District 5 |
| 1,044 | 896 | 139 | 2 | 0 | 0 | 0 | 7 | Wallace Ridge CDP |
| 114 | 86 | 27 | 0 | 0 | 0 | 0 | 1 | District 6 |
| 917 | 249 | 663 | 4 | 0 | 0 | 0 | 1 | Jonesville town (part) |
| 917 | 249 | 663 | 4 | 0 | 0 | 0 | 1 | District 7 |
| 1,203 | 358 | 839 | 0 | 1 | 0 | 0 | 5 | Jonesville town (part) |
| 1,203 | 358 | 839 | 0 | 1 | 0 | 0 | 5 | District 8 |
| 970 | 788 | 175 | 0 | 1 | 0 | 0 | 6 | Jonesville town (part) |
| 0 | 0 | 0 | 0 | 0 | 0 | 0 | 0 | District 9 |
| | | | | | | | | Jonesville town (part) |
| 17,024 | 8,084 | 8,707 | 59 | 39 | 1 | 2 | 132 | Claiborne Parish |
| 1,508 | 940 | 537 | 13 | 2 | 0 | 0 | 16 | District 1 |
| 120 | 110 | 3 | 6 | 0 | 0 | 0 | 1 | Junction City village (part) |
| 4,170 | 1,525 | 2,613 | 12 | 2 | 1 | 2 | 15 | District 2 |
| 828 | 503 | 312 | 6 | 0 | 0 | 1 | 6 | Haynesville town (part) |
| 1,383 | 932 | 437 | 4 | 2 | 0 | 0 | 8 | District 3 |
| 253 | 138 | 112 | 2 | 0 | 0 | 0 | 1 | Haynesville town (part) |
| 4 | 4 | 0 | 0 | 0 | 0 | 0 | 0 | Homer town (part) |
| 1,318 | 376 | 923 | 5 | 3 | 0 | 0 | 11 | District 4 |
| 1,227 | 298 | 910 | 5 | 3 | 0 | 0 | 11 | Haynesville town (part) |
| 1,595 | 1,073 | 497 | 6 | 1 | 0 | 0 | 18 | District 5 |
| 237 | 173 | 55 | 2 | 0 | 0 | 0 | 7 | Athens village |
| 1,477 | 1,000 | 466 | 2 | 0 | 0 | 0 | 9 | District 6 |
| 1,333 | 473 | 839 | 2 | 4 | 0 | 0 | 15 | District 7 |
| 1,157 | 427 | 711 | 0 | 4 | 0 | 0 | 15 | Homer town (part) |
| 1,339 | 437 | 874 | 9 | 5 | 0 | 0 | 14 | District 8 |
| 334 | 104 | 219 | 0 | 5 | 0 | 0 | 6 | Homer town (part) |
| 184 | 120 | 64 | 0 | 0 | 0 | 0 | 0 | Lisbon village |
| 1,414 | 978 | 419 | 3 | 3 | 0 | 0 | 11 | District 9 |
| 631 | 271 | 356 | 0 | 1 | 0 | 0 | 3 | Homer town (part) |
| 1,487 | 350 | 1,102 | 3 | 17 | 0 | 0 | 15 | District 10 |
| 1,066 | 250 | 784 | 2 | 17 | 0 | 0 | 13 | Homer town (part) |
| 20,613 | 11,829 | 8,503 | 62 | 49 | 4 | 12 | 154 | Concordia Parish |
| 4,182 | 1,250 | 2,883 | 5 | 6 | 0 | 1 | 37 | District 1 |
| 708 | 215 | 487 | 0 | 0 | 0 | 0 | 6 | Clayton town |
| 2,189 | 48 | 2,127 | 4 | 0 | 0 | 1 | 9 | Ferriday town (part) |
| 441 | 414 | 18 | 0 | 1 | 0 | 0 | 8 | Spokane CDP |
| 2,156 | 732 | 1,403 | 4 | 9 | 0 | 1 | 7 | District 2 |
| 707 | 250 | 446 | 0 | 7 | 0 | 1 | 3 | Minorca CDP (part) |
| 1,340 | 374 | 956 | 4 | 2 | 0 | 0 | 4 | Vidalia town (part) |
| 4,296 | 3,916 | 318 | 10 | 16 | 2 | 3 | 31 | District 3 |
| 1,211 | 1,085 | 112 | 6 | 0 | 1 | 3 | 4 | Minorca CDP (part) |
| 2,893 | 2,675 | 171 | 4 | 16 | 1 | 0 | 26 | Vidalia town (part) |
| 5,954 | 2,841 | 3,005 | 35 | 15 | 2 | 5 | 51 | District 4 |
| 1,313 | 491 | 799 | 4 | 9 | 0 | 5 | 5 | Ferriday town (part) |
| 364 | 339 | 22 | 0 | 0 | 0 | 0 | 3 | Minorca CDP (part) |
| 684 | 473 | 205 | 3 | 0 | 0 | 0 | 3 | Ridgecrest town |
| 1,804 | 921 | 865 | 0 | 1 | 0 | 0 | 17 | District 5A |
| 2,221 | 2,169 | 29 | 8 | 2 | 0 | 2 | 11 | District 5B |
| 437 | 434 | 1 | 0 | 0 | 0 | 2 | 0 | Monterey CDP |
| 25,995 | 15,092 | 10,402 | 180 | 37 | 9 | 10 | 265 | De Soto Parish |
| 2,481 | 1,693 | 726 | 26 | 1 | 7 | 1 | 27 | District 1A |
| 276 | 218 | 51 | 0 | 1 | 0 | 1 | 5 | Keachi town |
| 122 | 87 | 32 | 2 | 0 | 0 | 0 | 1 | Longstreet village (part) |
| 2,298 | 1,474 | 782 | 9 | 3 | 0 | 0 | 30 | District 1B |
| 1,503 | 808 | 658 | 7 | 2 | 0 | 0 | 28 | Logansport town |
| 2,111 | 1,717 | 354 | 13 | 6 | 0 | 0 | 21 | District 1C |
| 35 | 33 | 2 | 0 | 0 | 0 | 0 | 0 | Longstreet village (part) |
| 104 | 101 | 0 | 3 | 0 | 0 | 0 | 0 | Stanley village |
| 2,772 | 2,487 | 218 | 27 | 5 | 2 | 5 | 28 | District 2 |
| 1,782 | 1,608 | 133 | 19 | 5 | 0 | 0 | 17 | Stonewall town |
| 3,344 | 2,884 | 367 | 50 | 0 | 0 | 0 | 43 | District 3 |
| 51 | 39 | 12 | 0 | 0 | 0 | 0 | 0 | Gloster CDP (part) |
| 2,494 | 1,304 | 1,137 | 23 | 5 | 0 | 3 | 22 | District 4A |
| 30 | 18 | 11 | 0 | 0 | 0 | 0 | 1 | Gloster CDP (part) |
| 237 | 205 | 31 | 1 | 0 | 0 | 0 | 0 | Grand Cane village |
| 127 | 47 | 75 | 0 | 4 | 0 | 0 | 1 | Mansfield city (part) |
| 1,858 | 475 | 1,350 | 11 | 8 | 0 | 1 | 13 | District 4B |
| 1,591 | 371 | 1,188 | 11 | 8 | 0 | 1 | 12 | Mansfield city (part) |
| 0 | 0 | 0 | 0 | 0 | 0 | 0 | 0 | South Mansfield village (part) |
| 1,863 | 427 | 1,422 | 3 | 0 | 0 | 0 | 11 | District 4C |
| 1,279 | 222 | 1,048 | 2 | 0 | 0 | 0 | 7 | Mansfield city (part) |
| 1,966 | 533 | 1,411 | 2 | 2 | 0 | 0 | 18 | District 4D |
| 795 | 195 | 593 | 2 | 2 | 0 | 0 | 3 | Mansfield city (part) |
| 341 | 73 | 259 | 0 | 0 | 0 | 0 | 9 | South Mansfield village (part) |

Table 3.

Race and Hispanic or Latino Origin: 2010—Con.

[For information on confidentiality protection, nonsampling error, and definitions, see Selected Appendixes at <www.census.gov/prod/cen2010/cph-1-a.pdf>]

| Not Hispanic or Latino | | | | | | | | State Parish Parish Subdivision Place | |
|------------------------|----------|---------------------------------|--|--------|--|--------------------|-------------------------|--|--|
| Total | One race | | | | | | Two or More Races | | |
| | White | Black or African American | American Indian and Alaska Native | Asian | Native Hawaiian and Other Pacific Islander | Some Other Race | | | |
| 2,717 | 1,329 | 1,328 | 12 | 3 | 0 | 0 | 45 | De Soto Parish—Con. | |
| 140 | 46 | 90 | 2 | 0 | 0 | 0 | 2 | District 5 | |
| 383 | 159 | 222 | 1 | 0 | 0 | 0 | 1 | Frierson CDP | |
| 2,091 | 769 | 1,307 | 4 | 4 | 0 | 0 | 7 | Mansfield city (part) | |
| 716 | 35 | 676 | 0 | 2 | 0 | 0 | 3 | District 6 | |
| | | | | | | | | Mansfield city (part) | |
| 423,897 | 206,664 | 198,590 | 923 | 12,290 | 86 | 616 | 4,728 | East Baton Rouge Parish | |
| 38,770 | 21,154 | 16,870 | 104 | 195 | 7 | 37 | 403 | District 1 | |
| 7,010 | 1,192 | 5,701 | 7 | 19 | 0 | 13 | 78 | Baker city (part) | |
| 3,191 | 3,069 | 77 | 18 | 7 | 3 | 0 | 17 | Central city (part) | |
| 14,739 | 9,088 | 5,283 | 47 | 124 | 1 | 22 | 174 | Zachary city | |
| 32,190 | 3,425 | 28,325 | 72 | 60 | 0 | 23 | 285 | District 2 | |
| 6,714 | 1,589 | 5,011 | 37 | 5 | 0 | 4 | 68 | Baker city (part) | |
| 19,352 | 572 | 18,564 | 23 | 25 | 0 | 6 | 162 | Baton Rouge city (part) | |
| 3,937 | 956 | 2,910 | 11 | 19 | 0 | 7 | 34 | Brownfields CDP (part) | |
| 42,136 | 27,299 | 12,131 | 73 | 2,014 | 16 | 80 | 523 | District 3 | |
| 6,718 | 5,681 | 554 | 16 | 387 | 2 | 8 | 70 | Baton Rouge city (part) | |
| 9,117 | 2,045 | 6,713 | 15 | 177 | 2 | 17 | 148 | Gardere CDP | |
| 7,205 | 5,630 | 1,132 | 12 | 350 | 0 | 13 | 68 | Oak Hills Place CDP (part) | |
| 6,680 | 4,164 | 2,175 | 8 | 217 | 1 | 17 | 98 | Village St. George CDP | |
| 32,664 | 22,639 | 9,279 | 97 | 302 | 3 | 19 | 325 | District 4 | |
| 3,743 | 879 | 2,672 | 6 | 116 | 2 | 4 | 64 | Baton Rouge city (part) | |
| 1,389 | 370 | 983 | 5 | 16 | 0 | 0 | 15 | Brownfields CDP (part) | |
| 23,240 | 20,637 | 2,155 | 79 | 140 | 1 | 13 | 215 | Central city (part) | |
| 3,166 | 331 | 2,782 | 4 | 24 | 0 | 1 | 24 | Monticello CDP (part) | |
| 31,139 | 2,253 | 28,463 | 47 | 128 | 0 | 23 | 225 | District 5 | |
| 15,062 | 775 | 14,125 | 16 | 33 | 0 | 8 | 105 | Baton Rouge city (part) | |
| 9,630 | 382 | 9,142 | 18 | 12 | 0 | 14 | 62 | Merrydale CDP | |
| 1,921 | 360 | 1,513 | 6 | 26 | 0 | 0 | 16 | Monticello CDP (part) | |
| 34,381 | 8,035 | 24,509 | 49 | 1,349 | 3 | 61 | 375 | District 6 | |
| 34,381 | 8,035 | 24,509 | 49 | 1,349 | 3 | 61 | 375 | Baton Rouge city (part) | |
| 32,902 | 6,239 | 26,180 | 62 | 109 | 9 | 24 | 279 | District 7 | |
| 32,902 | 6,239 | 26,180 | 62 | 109 | 9 | 24 | 279 | Baton Rouge city (part) | |
| 36,788 | 20,768 | 13,360 | 89 | 2,024 | 6 | 80 | 461 | District 8 | |
| 28,292 | 15,485 | 10,702 | 65 | 1,633 | 6 | 61 | 340 | Baton Rouge city (part) | |
| 41,594 | 31,826 | 7,381 | 134 | 1,565 | 21 | 72 | 595 | District 9 | |
| 253 | 223 | 22 | 2 | 3 | 0 | 0 | 3 | Baton Rouge city (part) | |
| 6,607 | 5,388 | 876 | 29 | 195 | 8 | 11 | 100 | Old Jefferson CDP | |
| 17,821 | 14,821 | 2,056 | 49 | 643 | 12 | 33 | 207 | Shenandoah CDP | |
| 29,564 | 11,606 | 15,648 | 65 | 1,807 | 4 | 62 | 372 | District 10 | |
| 29,564 | 11,606 | 15,648 | 65 | 1,807 | 4 | 62 | 372 | Baton Rouge city (part) | |
| 36,006 | 25,890 | 8,278 | 75 | 1,249 | 4 | 68 | 442 | District 11 | |
| 18,997 | 14,256 | 3,767 | 40 | 691 | 1 | 32 | 210 | Baton Rouge city (part) | |
| 5,975 | 4,505 | 1,159 | 11 | 201 | 1 | 11 | 87 | Inniswold CDP | |
| 2,885 | 2,457 | 299 | 4 | 88 | 0 | 10 | 27 | Westminster CDP | |
| 35,763 | 25,530 | 8,166 | 56 | 1,488 | 13 | 67 | 443 | District 12 | |
| 32,576 | 22,928 | 7,799 | 53 | 1,316 | 12 | 66 | 402 | Baton Rouge city (part) | |
| 668 | 463 | 156 | 1 | 40 | 0 | 0 | 8 | Oak Hills Place CDP (part) | |
| 7,632 | 2,198 | 5,324 | 16 | 44 | 0 | 0 | 50 | East Carroll Parish | |
| 670 | 438 | 222 | 3 | 0 | 0 | 0 | 7 | District 1 | |
| 1,722 | 736 | 973 | 5 | 2 | 0 | 0 | 6 | District 2 | |
| 638 | 188 | 445 | 0 | 0 | 0 | 0 | 5 | District 3 | |
| 204 | 1 | 202 | 0 | 0 | 0 | 0 | 1 | Lake Providence town (part) | |
| 805 | 617 | 149 | 0 | 28 | 0 | 0 | 11 | District 4 | |
| 594 | 479 | 83 | 0 | 25 | 0 | 0 | 7 | Lake Providence town (part) | |
| 744 | 125 | 609 | 1 | 7 | 0 | 0 | 2 | District 5 | |
| 744 | 125 | 609 | 1 | 7 | 0 | 0 | 2 | Lake Providence town (part) | |
| 744 | 13 | 724 | 0 | 7 | 0 | 0 | 0 | District 6 | |
| 744 | 13 | 724 | 0 | 7 | 0 | 0 | 0 | Lake Providence town (part) | |
| 765 | 20 | 737 | 0 | 0 | 0 | 0 | 8 | District 7 | |
| 408 | 19 | 383 | 0 | 0 | 0 | 0 | 6 | Lake Providence town (part) | |
| 826 | 7 | 805 | 3 | 0 | 0 | 0 | 11 | District 8 | |
| 696 | 5 | 682 | 3 | 0 | 0 | 0 | 6 | Lake Providence town (part) | |
| 718 | 54 | 660 | 4 | 0 | 0 | 0 | 0 | District 9 | |
| 548 | 22 | 522 | 4 | 0 | 0 | 0 | 0 | Lake Providence town (part) | |
| 20,059 | 10,666 | 9,052 | 60 | 51 | 1 | 14 | 215 | East Feliciana Parish | |
| 2,404 | 1,518 | 855 | 5 | 12 | 0 | 0 | 14 | District 1A | |
| 1 | 1 | 0 | 0 | 0 | 0 | 0 | 0 | Clinton town (part) | |
| 2,714 | 1,971 | 694 | 19 | 2 | 0 | 7 | 21 | District 1B | |
| 984 | 899 | 58 | 13 | 0 | 0 | 2 | 12 | Slaughter town | |
| 2,242 | 917 | 1,284 | 5 | 2 | 0 | 4 | 30 | District 2 | |
| 1,892 | 777 | 1,078 | 6 | 8 | 1 | 0 | 22 | District 3 | |
| 390 | 211 | 167 | 3 | 0 | 0 | 0 | 9 | Jackson town (part) | |
| 225 | 37 | 188 | 0 | 0 | 0 | 0 | 0 | Wilson village (part) | |
| 2,403 | 844 | 1,517 | 1 | 6 | 0 | 0 | 35 | District 4A | |
| 2,403 | 844 | 1,517 | 1 | 6 | 0 | 0 | 35 | Jackson town (part) | |
| 1,885 | 1,276 | 567 | 2 | 4 | 0 | 0 | 36 | District 4B | |
| 981 | 595 | 358 | 2 | 4 | 0 | 0 | 22 | Jackson town (part) | |
| 1,844 | 775 | 1,029 | 5 | 10 | 0 | 0 | 25 | District 5 | |

Table 3.

Race and Hispanic or Latino Origin: 2010—Con.

[For information on confidentiality protection, nonsampling error, and definitions, see Selected Appendixes at <www.census.gov/prod/cen2010/cph-1-a.pdf>]

| Not Hispanic or Latino | | | | | | | | State Parish Subdivision Place |
|------------------------|----------|---------------------------------|---|-------|--|--------------------|-------------------------|---|
| Total | One race | | | | | | Two or More Races | |
| | White | Black or African American | American Indian and Alaska Native | Asian | Native Hawaiian and Other Pacific Islander | Some Other Race | | |
| 1,632 | 620 | 972 | 5 | 10 | 0 | 0 | 25 | East Feliciana Parish—Con. District 5—Con. |
| 2,740 | 1,728 | 982 | 11 | 7 | 0 | 1 | 11 | Clinton town (part) District 6 |
| 1,935 | 860 | 1,046 | 6 | 0 | 0 | 2 | 21 | District 7 |
| 321 | 252 | 68 | 0 | 0 | 0 | 0 | 1 | Norwood village |
| 369 | 81 | 281 | 0 | 0 | 0 | 0 | 7 | Wilson village (part) |
| 33,208 | 23,071 | 9,565 | 98 | 112 | 3 | 33 | 326 | Evangeline Parish |
| 2,611 | 2,080 | 489 | 2 | 9 | 0 | 0 | 31 | District 1 |
| 359 | 159 | 194 | 0 | 0 | 0 | 0 | 6 | Chataignier village |
| 2,742 | 2,185 | 483 | 8 | 18 | 0 | 12 | 36 | District 2 |
| 1,568 | 1,184 | 336 | 2 | 16 | 0 | 4 | 26 | Basile town (part) |
| 2,913 | 2,152 | 700 | 16 | 9 | 1 | 6 | 29 | District 3 |
| 655 | 245 | 401 | 2 | 2 | 0 | 3 | 2 | Mamou town (part) |
| 729 | 553 | 157 | 4 | 2 | 0 | 1 | 12 | Reddell CDP |
| 3,973 | 3,386 | 534 | 9 | 6 | 0 | 1 | 37 | District 4 |
| 1,595 | 1,108 | 470 | 3 | 2 | 0 | 0 | 12 | Pine Prairie village |
| 3,348 | 3,087 | 201 | 23 | 2 | 1 | 1 | 33 | District 5 |
| 438 | 433 | 1 | 0 | 0 | 0 | 0 | 4 | Turkey Creek village |
| 2,838 | 2,200 | 568 | 11 | 4 | 0 | 3 | 52 | District 6 |
| 969 | 567 | 389 | 1 | 2 | 0 | 0 | 10 | Mamou town (part) |
| 2,593 | 1,880 | 658 | 10 | 6 | 0 | 6 | 33 | District 7 |
| 1,573 | 937 | 597 | 3 | 3 | 0 | 6 | 27 | Mamou town (part) |
| 2,813 | 1,678 | 1,114 | 7 | 0 | 0 | 1 | 13 | District 8 |
| 474 | 241 | 232 | 1 | 0 | 0 | 0 | 0 | Ville Platte city (part) |
| 1,899 | 852 | 1,022 | 4 | 8 | 1 | 0 | 12 | District 9 |
| 1,425 | 429 | 974 | 4 | 7 | 0 | 0 | 11 | Ville Platte city (part) |
| 2,043 | 1,867 | 156 | 3 | 15 | 0 | 1 | 1 | District 10 |
| 338 | 320 | 13 | 1 | 4 | 0 | 0 | 0 | Ville Platte city (part) |
| 2,032 | 953 | 1,035 | 2 | 27 | 0 | 1 | 14 | District 11 |
| 1,716 | 753 | 926 | 2 | 22 | 0 | 1 | 12 | Ville Platte city (part) |
| 1,972 | 710 | 1,232 | 1 | 8 | 0 | 0 | 21 | District 12 |
| 1,972 | 710 | 1,232 | 1 | 8 | 0 | 0 | 21 | Ville Platte city (part) |
| 1,431 | 41 | 1,373 | 2 | 0 | 0 | 1 | 14 | District 13 |
| 1,431 | 41 | 1,373 | 2 | 0 | 0 | 1 | 14 | Ville Platte city (part) |
| 20,571 | 13,853 | 6,500 | 36 | 42 | 6 | 5 | 129 | Franklin Parish |
| 2,787 | 2,533 | 233 | 6 | 6 | 0 | 0 | 9 | District 1 |
| 3,105 | 2,410 | 667 | 8 | 1 | 0 | 0 | 19 | District 2 |
| 1,100 | 639 | 456 | 1 | 1 | 0 | 0 | 3 | Winnsboro city (part) |
| 2,627 | 2,162 | 442 | 3 | 2 | 2 | 2 | 14 | District 3 |
| 494 | 327 | 161 | 1 | 0 | 0 | 0 | 5 | Gilbert village (part) |
| 518 | 394 | 117 | 1 | 1 | 2 | 0 | 3 | Wisner town (part) |
| 3,267 | 2,621 | 613 | 6 | 10 | 4 | 3 | 10 | District 4 |
| 3,039 | 704 | 2,281 | 3 | 14 | 0 | 0 | 37 | District 5 |
| 1,885 | 272 | 1,573 | 3 | 13 | 0 | 0 | 24 | Winnsboro city (part) |
| 3,191 | 2,742 | 417 | 7 | 6 | 0 | 0 | 19 | District 6 |
| 254 | 234 | 15 | 1 | 0 | 0 | 0 | 4 | Baskin village |
| 681 | 527 | 142 | 0 | 5 | 0 | 0 | 7 | Winnsboro city (part) |
| 2,555 | 681 | 1,847 | 3 | 3 | 0 | 0 | 21 | District 7 |
| 26 | 26 | 0 | 0 | 0 | 0 | 0 | 0 | Gilbert village (part) |
| 1,186 | 88 | 1,080 | 1 | 3 | 0 | 0 | 14 | Winnsboro city (part) |
| 433 | 130 | 302 | 0 | 0 | 0 | 0 | 1 | Wisner town (part) |
| 21,378 | 17,361 | 3,441 | 205 | 53 | 8 | 3 | 307 | Grant Parish |
| 2,248 | 1,987 | 224 | 5 | 1 | 3 | 0 | 28 | District 1 |
| 722 | 572 | 131 | 3 | 0 | 0 | 0 | 16 | Montgomery town |
| 2,327 | 2,151 | 122 | 21 | 3 | 0 | 2 | 28 | District 2 |
| 442 | 337 | 97 | 1 | 0 | 0 | 2 | 5 | Colfax town (part) |
| 1,977 | 509 | 1,419 | 3 | 2 | 0 | 0 | 44 | District 3 |
| 1,104 | 162 | 919 | 3 | 0 | 0 | 0 | 20 | Colfax town (part) |
| 2,371 | 2,128 | 156 | 26 | 10 | 0 | 0 | 51 | District 4 |
| 204 | 187 | 13 | 1 | 0 | 0 | 0 | 3 | Creola village |
| 161 | 150 | 0 | 2 | 2 | 0 | 0 | 7 | Prospect CDP (part) |
| 105 | 94 | 0 | 6 | 0 | 0 | 0 | 5 | Rock Hill CDP (part) |
| 2,637 | 2,553 | 22 | 31 | 0 | 0 | 0 | 31 | District 5 |
| 314 | 303 | 3 | 1 | 0 | 0 | 0 | 7 | Prospect CDP (part) |
| 167 | 167 | 0 | 0 | 0 | 0 | 0 | 0 | Rock Hill CDP (part) |
| 4,918 | 3,268 | 1,485 | 67 | 25 | 4 | 0 | 69 | District 6 |
| 463 | 446 | 1 | 3 | 2 | 0 | 0 | 11 | Pollock town |
| 2,564 | 2,503 | 8 | 22 | 7 | 1 | 1 | 22 | District 7 |
| 431 | 423 | 0 | 6 | 0 | 0 | 1 | 1 | Dry Prong village |
| 2,336 | 2,262 | 5 | 30 | 5 | 0 | 0 | 34 | District 8 |
| 322 | 310 | 1 | 7 | 0 | 0 | 0 | 4 | Georgetown village |
| 70,941 | 44,502 | 23,280 | 252 | 1,745 | 18 | 146 | 998 | Iberia Parish |
| 3,958 | 945 | 2,850 | 16 | 80 | 0 | 10 | 57 | District 1 |
| 3,933 | 925 | 2,846 | 15 | 80 | 0 | 10 | 57 | New Iberia city (part) |
| 4,568 | 1,142 | 3,062 | 2 | 296 | 4 | 0 | 62 | District 2 |
| 3,671 | 851 | 2,506 | 2 | 265 | 0 | 0 | 47 | New Iberia city (part) |
| 5,754 | 4,019 | 1,337 | 11 | 280 | 0 | 10 | 97 | District 3 |

Table 3.

Race and Hispanic or Latino Origin: 2010—Con.

[For information on confidentiality protection, nonsampling error, and definitions, see Selected Appendixes at <www.census.gov/prod/cen2010/cph-1-a.pdf>]

| State Parish Place | Total population | Race | | | | | | Hispanic or Latino (of any race) | |
|------------------------------|---------------------|----------|---------------------------------|--|--------|--|-------------------------|--|--|
| | | One race | | | | | Two or More Races | | |
| | | White | Black or African American | American Indian and Alaska Native | Asian | Native Hawaiian and Other Pacific Islander | Some Other Race | | |
| Iberia Parish—Con. | | | | | | | | | |
| District 3—Con. | | | | | | | | | |
| New Iberia city (part)..... | 3,478 | 2,499 | 723 | 3 | 176 | 0 | 17 | 60 | |
| District 4..... | 5,206 | 1,393 | 3,521 | 13 | 76 | 3 | 109 | 91 | |
| New Iberia city (part)..... | 5,206 | 1,393 | 3,521 | 13 | 76 | 3 | 109 | 91 | |
| District 5..... | 5,151 | 3,488 | 1,337 | 6 | 89 | 3 | 119 | 109 | |
| New Iberia city (part)..... | 3,656 | 2,282 | 1,136 | 3 | 76 | 3 | 76 | 80 | |
| District 6..... | 4,622 | 2,732 | 1,591 | 13 | 91 | 0 | 127 | 68 | |
| New Iberia city (part)..... | 3,801 | 2,159 | 1,384 | 12 | 85 | 0 | 107 | 54 | |
| District 7..... | 5,259 | 4,710 | 374 | 17 | 24 | 3 | 73 | 58 | |
| New Iberia city (part)..... | 4,905 | 4,377 | 360 | 17 | 20 | 3 | 73 | 55 | |
| District 8..... | 7,145 | 5,886 | 997 | 32 | 94 | 0 | 49 | 87 | |
| New Iberia city (part)..... | 1,792 | 1,535 | 183 | 10 | 43 | 0 | 4 | 17 | |
| District 9..... | 5,813 | 4,640 | 1,066 | 21 | 9 | 0 | 23 | 54 | |
| Loreauville village..... | 887 | 682 | 194 | 3 | 2 | 0 | 1 | 5 | |
| District 10..... | 4,938 | 3,833 | 781 | 28 | 163 | 2 | 65 | 66 | |
| Lydia CDP..... | 952 | 811 | 102 | 6 | 23 | 2 | 0 | 8 | |
| New Iberia city (part)..... | 1 | 0 | 1 | 0 | 0 | 0 | 0 | 0 | |
| District 11..... | 4,812 | 2,536 | 2,143 | 9 | 31 | 0 | 38 | 55 | |
| Jeanerette city (part)..... | 2,728 | 1,495 | 1,151 | 7 | 21 | 0 | 22 | 32 | |
| District 12..... | 4,713 | 1,107 | 3,421 | 11 | 25 | 1 | 85 | 63 | |
| Jeanerette city (part)..... | 2,802 | 231 | 2,539 | 2 | 2 | 0 | 15 | 13 | |
| District 13..... | 5,659 | 4,845 | 384 | 61 | 61 | 0 | 210 | 98 | |
| Delcambre town (part)..... | 384 | 338 | 10 | 5 | 12 | 0 | 14 | 5 | |
| District 14..... | 5,297 | 4,104 | 523 | 29 | 430 | 4 | 66 | 141 | |
| Iberville Parish..... | 33,387 | 16,280 | 16,454 | 62 | 104 | 3 | 216 | 268 | |
| District 1..... | 2,113 | 387 | 1,695 | 2 | 1 | 0 | 13 | 15 | |
| White Castle town..... | 1,883 | 260 | 1,601 | 2 | 1 | 0 | 7 | 12 | |
| District 2..... | 2,139 | 2,024 | 68 | 6 | 1 | 1 | 24 | 15 | |
| District 3..... | 1,745 | 564 | 1,169 | 1 | 0 | 0 | 6 | 5 | |
| Bayou Goula CDP..... | 612 | 40 | 572 | 0 | 0 | 0 | 0 | 0 | |
| District 4..... | 4,905 | 1,583 | 3,252 | 6 | 10 | 0 | 4 | 50 | |
| St. Gabriel city (part)..... | 4,903 | 1,581 | 3,252 | 6 | 10 | 0 | 4 | 50 | |
| District 5..... | 2,428 | 1,556 | 826 | 4 | 6 | 1 | 10 | 25 | |
| Plaquemine city (part)..... | 2,065 | 1,506 | 514 | 4 | 6 | 1 | 10 | 24 | |
| District 6..... | 2,405 | 625 | 1,716 | 1 | 17 | 0 | 17 | 29 | |
| Plaquemine city (part)..... | 94 | 18 | 76 | 0 | 0 | 0 | 0 | 0 | |
| District 7..... | 2,226 | 420 | 1,750 | 9 | 4 | 0 | 28 | 15 | |
| Plaquemine city (part)..... | 2,226 | 420 | 1,750 | 9 | 4 | 0 | 28 | 15 | |
| District 8..... | 2,222 | 1,189 | 975 | 2 | 14 | 0 | 29 | 13 | |
| Plaquemine city (part)..... | 2,026 | 1,002 | 968 | 1 | 14 | 0 | 29 | 12 | |
| District 9..... | 2,962 | 1,827 | 1,090 | 9 | 7 | 0 | 10 | 19 | |
| Plaquemine city (part)..... | 302 | 238 | 59 | 0 | 3 | 0 | 2 | 0 | |
| District 10..... | 2,652 | 1,921 | 657 | 7 | 6 | 0 | 33 | 28 | |
| Crescent CDP..... | 959 | 586 | 356 | 1 | 1 | 0 | 9 | 6 | |
| Plaquemine city (part)..... | 406 | 138 | 266 | 0 | 0 | 0 | 1 | 1 | |
| District 11..... | 2,623 | 1,921 | 655 | 11 | 17 | 0 | 3 | 16 | |
| Grosse Tete village..... | 647 | 399 | 243 | 0 | 2 | 0 | 0 | 3 | |
| Rosedale village..... | 793 | 439 | 334 | 4 | 12 | 0 | 0 | 4 | |
| District 12..... | 2,113 | 594 | 1,499 | 1 | 1 | 0 | 5 | 13 | |
| Maringouin town..... | 1,098 | 150 | 943 | 0 | 1 | 0 | 0 | 4 | |
| District 13..... | 2,854 | 1,669 | 1,102 | 3 | 20 | 1 | 34 | 25 | |
| St. Gabriel city (part)..... | 1,774 | 698 | 1,023 | 1 | 12 | 0 | 29 | 11 | |
| Jackson Parish..... | 16,274 | 11,084 | 4,853 | 35 | 28 | 2 | 79 | 193 | |
| District 1..... | 2,574 | 2,331 | 174 | 8 | 3 | 0 | 24 | 34 | |
| Quitman village..... | 181 | 163 | 17 | 0 | 0 | 0 | 0 | 1 | |
| District 2..... | 2,844 | 2,444 | 333 | 11 | 4 | 2 | 29 | 21 | |
| Eros town..... | 155 | 133 | 17 | 4 | 0 | 0 | 0 | 1 | |
| District 3..... | 2,154 | 1,717 | 407 | 4 | 4 | 0 | 2 | 20 | |
| Chatham town..... | 557 | 339 | 209 | 1 | 0 | 0 | 0 | 8 | |
| District 4..... | 1,654 | 716 | 912 | 2 | 1 | 0 | 3 | 20 | |
| East Hodge village..... | 289 | 22 | 259 | 0 | 0 | 0 | 3 | 5 | |
| Jonesboro town (part)..... | 9 | 0 | 9 | 0 | 0 | 0 | 0 | 0 | |
| District 5..... | 1,950 | 472 | 1,447 | 0 | 7 | 0 | 0 | 24 | |
| Jonesboro town (part)..... | 1,950 | 472 | 1,447 | 0 | 7 | 0 | 0 | 24 | |
| District 6..... | 3,059 | 1,948 | 1,060 | 5 | 2 | 0 | 0 | 44 | |
| Jonesboro town (part)..... | 1,871 | 974 | 867 | 3 | 1 | 0 | 0 | 26 | |
| District 7..... | 2,039 | 1,456 | 520 | 5 | 7 | 0 | 21 | 30 | |
| Hodge village..... | 470 | 305 | 148 | 1 | 2 | 0 | 8 | 6 | |
| Jonesboro town (part)..... | 874 | 562 | 290 | 3 | 5 | 0 | 8 | 6 | |
| North Hodge village..... | 388 | 293 | 74 | 0 | 0 | 0 | 4 | 17 | |
| Jefferson Parish..... | 432,552 | 272,115 | 113,887 | 2,038 | 16,683 | 179 | 18,429 | 9,221 | |
| District 1..... | 92,049 | 49,413 | 30,566 | 634 | 4,855 | 31 | 4,208 | 2,342 | |
| Barataria CDP..... | 1,109 | 1,000 | 67 | 14 | 1 | 0 | 2 | 25 | |
| Estelle CDP (part)..... | 14,335 | 9,442 | 3,356 | 130 | 652 | 2 | 449 | 304 | |
| Grand Isle town..... | 1,296 | 1,214 | 11 | 28 | 2 | 0 | 14 | 27 | |
| Gretna city (part)..... | 16,793 | 9,502 | 5,458 | 89 | 473 | 7 | 887 | 377 | |
| Harvey CDP (part)..... | 6,236 | 2,840 | 2,277 | 13 | 823 | 0 | 130 | 153 | |
| Jean Lafitte town..... | 1,903 | 1,738 | 26 | 59 | 22 | 0 | 8 | 50 | |

Table 3.

Race and Hispanic or Latino Origin: 2010—Con.

[For information on confidentiality protection, nonsampling error, and definitions, see Selected Appendixes at <www.census.gov/prod/cen2010/cph-1-a.pdf>]

| Not Hispanic or Latino | | | | | | | | State Parish Subdivision Place | |
|------------------------|----------|---------------------------------|---|--------|--|--------------------|-------------------------|---|--|
| Total | One race | | | | | | Two or More Races | | |
| | White | Black or African American | American Indian and Alaska Native | Asian | Native Hawaiian and Other Pacific Islander | Some Other Race | | | |
| | | | | | | | | Iberia Parish—Con. | |
| | | | | | | | | District 3—Con. | |
| 3,387 | 2,440 | 718 | 3 | 174 | 0 | 7 | 45 | New Iberia city (part) | |
| 5,036 | 1,345 | 3,505 | 12 | 76 | 3 | 12 | 83 | District 4 | |
| 5,036 | 1,345 | 3,505 | 12 | 76 | 3 | 12 | 83 | New Iberia city (part) | |
| 4,911 | 3,386 | 1,325 | 5 | 89 | 2 | 4 | 100 | District 5 | |
| 3,494 | 2,215 | 1,126 | 2 | 76 | 2 | 2 | 71 | New Iberia city (part) | |
| 4,408 | 2,654 | 1,586 | 12 | 89 | 0 | 10 | 57 | District 6 | |
| 3,627 | 2,099 | 1,380 | 11 | 85 | 0 | 9 | 43 | New Iberia city (part) | |
| 5,109 | 4,645 | 374 | 16 | 24 | 3 | 2 | 45 | District 7 | |
| 4,757 | 4,314 | 360 | 16 | 20 | 3 | 2 | 42 | New Iberia city (part) | |
| 7,015 | 5,808 | 992 | 30 | 94 | 0 | 9 | 82 | District 8 | |
| 1,755 | 1,502 | 182 | 9 | 43 | 0 | 2 | 17 | New Iberia city (part) | |
| 5,727 | 4,588 | 1,057 | 21 | 9 | 0 | 4 | 48 | District 9 | |
| 877 | 672 | 194 | 3 | 2 | 0 | 1 | 5 | Loreauville village | |
| 4,793 | 3,762 | 773 | 26 | 162 | 2 | 10 | 58 | District 10 | |
| 945 | 805 | 101 | 6 | 23 | 2 | 0 | 8 | Lydia CDP | |
| 1 | 0 | 1 | 0 | 0 | 0 | 0 | 0 | New Iberia city (part) | |
| 4,732 | 2,494 | 2,133 | 9 | 31 | 0 | 12 | 53 | District 11 | |
| 2,668 | 1,459 | 1,145 | 7 | 21 | 0 | 5 | 31 | Jeanerette city (part) | |
| 4,559 | 1,058 | 3,382 | 9 | 25 | 0 | 34 | 51 | District 12 | |
| 2,733 | 221 | 2,502 | 1 | 2 | 0 | 0 | 7 | Jeanerette city (part) | |
| 5,239 | 4,636 | 382 | 60 | 61 | 0 | 17 | 83 | District 13 | |
| 351 | 320 | 10 | 4 | 12 | 0 | 0 | 5 | Delcambre town (part) | |
| 5,132 | 4,020 | 522 | 23 | 429 | 4 | 12 | 122 | District 14 | |
| | | | | | | | | Iberville Parish | |
| 32,723 | 15,987 | 16,338 | 61 | 101 | 2 | 8 | 226 | District 1 | |
| 2,069 | 365 | 1,687 | 2 | 1 | 0 | 0 | 14 | White Castle town | |
| 1,858 | 251 | 1,593 | 2 | 1 | 0 | 0 | 11 | District 2 | |
| 2,089 | 2,005 | 68 | 6 | 1 | 1 | 0 | 8 | District 3 | |
| 1,730 | 558 | 1,168 | 1 | 0 | 0 | 0 | 3 | Bayou Goula CDP | |
| 612 | 40 | 572 | 0 | 0 | 0 | 0 | 0 | District 4 | |
| 4,788 | 1,523 | 3,204 | 6 | 10 | 0 | 0 | 45 | St. Gabriel city (part) | |
| 4,786 | 1,521 | 3,204 | 6 | 10 | 0 | 0 | 45 | District 5 | |
| 2,372 | 1,527 | 812 | 4 | 5 | 1 | 0 | 23 | Plaquemine city (part) | |
| 2,016 | 1,477 | 507 | 4 | 5 | 1 | 0 | 22 | District 6 | |
| 2,356 | 599 | 1,714 | 1 | 17 | 0 | 3 | 22 | Plaquemine city (part) | |
| 93 | 18 | 75 | 0 | 0 | 0 | 0 | 0 | District 7 | |
| 2,179 | 408 | 1,747 | 8 | 4 | 0 | 0 | 12 | Plaquemine city (part) | |
| 2,179 | 408 | 1,747 | 8 | 4 | 0 | 0 | 12 | District 8 | |
| 2,152 | 1,157 | 968 | 2 | 14 | 0 | 0 | 11 | Plaquemine city (part) | |
| 1,960 | 974 | 961 | 1 | 14 | 0 | 0 | 10 | District 9 | |
| 2,917 | 1,806 | 1,077 | 9 | 7 | 0 | 0 | 18 | Plaquemine city (part) | |
| 297 | 235 | 59 | 0 | 3 | 0 | 0 | 0 | District 10 | |
| 2,592 | 1,899 | 655 | 7 | 6 | 0 | 0 | 25 | Crescent CDP | |
| 940 | 579 | 354 | 1 | 1 | 0 | 0 | 5 | Plaquemine city (part) | |
| 403 | 137 | 266 | 0 | 0 | 0 | 0 | 0 | District 11 | |
| 2,608 | 1,908 | 655 | 11 | 17 | 0 | 1 | 16 | Grosse Tete village | |
| 645 | 397 | 243 | 0 | 2 | 0 | 0 | 3 | Rosedale village | |
| 792 | 438 | 334 | 4 | 12 | 0 | 0 | 4 | District 12 | |
| 2,093 | 586 | 1,495 | 1 | 1 | 0 | 0 | 10 | Maringouin town | |
| 1,096 | 149 | 942 | 0 | 1 | 0 | 0 | 4 | District 13 | |
| 2,778 | 1,646 | 1,088 | 3 | 18 | 0 | 4 | 19 | St. Gabriel city (part) | |
| 1,725 | 688 | 1,015 | 1 | 10 | 0 | 3 | 8 | | |
| | | | | | | | | Jackson Parish | |
| 16,065 | 10,989 | 4,829 | 34 | 28 | 2 | 1 | 182 | District 1 | |
| 2,521 | 2,310 | 173 | 7 | 3 | 0 | 0 | 28 | Quitman village | |
| 181 | 163 | 17 | 0 | 0 | 0 | 0 | 1 | District 2 | |
| 2,793 | 2,424 | 332 | 11 | 4 | 2 | 0 | 20 | Eros town | |
| 153 | 131 | 17 | 4 | 0 | 0 | 0 | 1 | District 3 | |
| 2,129 | 1,697 | 405 | 4 | 4 | 0 | 0 | 19 | Chatham town | |
| 555 | 339 | 207 | 1 | 0 | 0 | 0 | 8 | District 4 | |
| 1,639 | 709 | 907 | 2 | 1 | 0 | 0 | 20 | East Hodge village | |
| 281 | 20 | 256 | 0 | 0 | 0 | 0 | 5 | Jonesboro town (part) | |
| 9 | 0 | 9 | 0 | 0 | 0 | 0 | 0 | District 5 | |
| 1,938 | 470 | 1,437 | 0 | 7 | 0 | 0 | 24 | Jonesboro town (part) | |
| 1,938 | 470 | 1,437 | 0 | 7 | 0 | 0 | 24 | District 6 | |
| 3,044 | 1,937 | 1,057 | 5 | 2 | 0 | 0 | 43 | Jonesboro town (part) | |
| 1,862 | 968 | 865 | 3 | 1 | 0 | 0 | 25 | District 7 | |
| 2,001 | 1,442 | 518 | 5 | 7 | 0 | 1 | 28 | Hodge village | |
| 457 | 302 | 148 | 1 | 2 | 0 | 0 | 4 | Jonesboro town (part) | |
| 858 | 553 | 290 | 3 | 5 | 0 | 1 | 6 | North Hodge village | |
| 380 | 291 | 72 | 0 | 0 | 0 | 0 | 17 | | |
| | | | | | | | | Jefferson Parish | |
| 378,850 | 242,268 | 112,013 | 1,629 | 16,542 | 116 | 961 | 5,321 | District 1 | |
| 81,031 | 43,880 | 30,036 | 545 | 4,838 | 24 | 225 | 1,483 | Barataria CDP | |
| 1,085 | 980 | 67 | 13 | 1 | 0 | 0 | 24 | Estelle CDP (part) | |
| 12,878 | 8,592 | 3,304 | 103 | 651 | 1 | 22 | 205 | Grand Isle town | |
| 1,245 | 1,178 | 10 | 28 | 2 | 0 | 2 | 25 | Gretna city (part) | |
| 14,355 | 8,201 | 5,340 | 80 | 466 | 5 | 34 | 229 | Harvey CDP (part) | |
| 5,781 | 2,598 | 2,231 | 13 | 823 | 0 | 12 | 104 | Jean Lafitte town | |
| 1,827 | 1,677 | 26 | 58 | 22 | 0 | 1 | 43 | | |

Table 3.

Race and Hispanic or Latino Origin: 2010—Con.

[For information on confidentiality protection, nonsampling error, and definitions, see Selected Appendixes at <www.census.gov/prod/cen2010/cph-1-a.pdf>]

| State Parish Place | Total population | Race | | | | | | Hispanic or Latino (of any race) | |
|------------------------------|---------------------|----------|---------------------------------|--|-------|--|-------------------------|--|--|
| | | One race | | | | | Two or More Races | | |
| | | White | Black or African American | American Indian and Alaska Native | Asian | Native Hawaiian and Other Pacific Islander | Some Other Race | | |
| Jefferson Parish—Con. | | | | | | | | | |
| District 1—Con. | | | | | | | | | |
| Lafitte CDP..... | 972 | 909 | 12 | 22 | 9 | 0 | 5 | 23 | |
| Terrytown CDP..... | 23,319 | 10,444 | 9,278 | 99 | 948 | 14 | 1,860 | 4,068 | |
| Timberlane CDP..... | 10,243 | 5,251 | 3,641 | 51 | 582 | 3 | 422 | 1,185 | |
| Woodmere CDP (part)..... | 374 | 18 | 321 | 3 | 11 | 0 | 7 | 15 | |
| District 2..... | 81,272 | 60,346 | 14,158 | 507 | 2,921 | 29 | 1,865 | 6,333 | |
| Avondale CDP..... | 4,954 | 2,745 | 1,326 | 23 | 574 | 2 | 164 | 481 | |
| Bridge City CDP (part)..... | 3,619 | 2,226 | 1,144 | 27 | 26 | 2 | 146 | 443 | |
| Elmwood CDP..... | 4,635 | 3,131 | 944 | 12 | 304 | 3 | 107 | 396 | |
| Gretna city (part)..... | 943 | 318 | 623 | 0 | 1 | 0 | 0 | 16 | |
| Harahan city..... | 9,277 | 8,762 | 203 | 47 | 93 | 3 | 86 | 405 | |
| Harvey CDP (part)..... | 7,911 | 5,204 | 1,691 | 52 | 385 | 6 | 380 | 1,044 | |
| Jefferson CDP..... | 11,193 | 7,591 | 2,848 | 40 | 156 | 6 | 353 | 1,071 | |
| Marrero CDP (part)..... | 13,250 | 8,824 | 2,673 | 155 | 1,044 | 1 | 276 | 899 | |
| Metairie CDP (part)..... | 5,012 | 4,352 | 411 | 13 | 41 | 1 | 117 | 471 | |
| River Ridge CDP (part)..... | 11,155 | 10,395 | 401 | 24 | 110 | 4 | 90 | 538 | |
| Westwego city (part)..... | 8,534 | 6,319 | 1,726 | 113 | 64 | 1 | 144 | 530 | |
| District 3..... | 78,310 | 21,098 | 49,959 | 332 | 2,066 | 46 | 3,375 | 7,821 | |
| Bridge City CDP (part)..... | 4,087 | 802 | 2,672 | 17 | 289 | 0 | 253 | 441 | |
| Estelle CDP (part)..... | 2,042 | 1,006 | 706 | 24 | 83 | 3 | 137 | 339 | |
| Harvey CDP (part)..... | 6,201 | 816 | 4,392 | 16 | 170 | 11 | 631 | 1,233 | |
| Kenner city (part)..... | 12,119 | 2,411 | 7,891 | 54 | 46 | 10 | 1,405 | 2,680 | |
| Marrero CDP (part)..... | 19,891 | 5,115 | 13,630 | 74 | 509 | 5 | 292 | 877 | |
| Metairie CDP (part)..... | 7,131 | 3,908 | 2,862 | 34 | 40 | 5 | 151 | 684 | |
| River Ridge CDP (part)..... | 2,339 | 974 | 1,238 | 9 | 12 | 0 | 54 | 162 | |
| Waggaman CDP..... | 10,015 | 3,134 | 6,364 | 58 | 92 | 4 | 225 | 572 | |
| Westwego city (part)..... | 0 | 0 | 0 | 0 | 0 | 0 | 0 | 0 | |
| Woodmere CDP (part)..... | 11,706 | 1,357 | 9,394 | 35 | 494 | 8 | 206 | 688 | |
| District 4..... | 89,653 | 68,363 | 10,398 | 293 | 3,468 | 29 | 5,039 | 16,756 | |
| Kenner city (part)..... | 54,583 | 38,691 | 8,103 | 194 | 2,415 | 14 | 3,743 | 12,238 | |
| Metairie CDP (part)..... | 35,070 | 29,672 | 2,295 | 99 | 1,053 | 15 | 1,296 | 4,518 | |
| District 5..... | 91,268 | 72,895 | 8,806 | 272 | 3,373 | 44 | 3,942 | 11,774 | |
| Metairie CDP (part)..... | 91,268 | 72,895 | 8,806 | 272 | 3,373 | 44 | 3,942 | 11,774 | |
| Jefferson Davis Parish..... | 31,594 | 25,125 | 5,468 | 157 | 62 | 3 | 191 | 538 | |
| District 1..... | 2,345 | 1,996 | 292 | 5 | 5 | 0 | 12 | 40 | |
| Lake Arthur town (part)..... | 1,755 | 1,431 | 273 | 5 | 5 | 0 | 10 | 28 | |
| District 2..... | 2,497 | 2,336 | 120 | 2 | 1 | 0 | 5 | 29 | |
| Lake Arthur town (part)..... | 983 | 912 | 54 | 1 | 0 | 0 | 0 | 22 | |
| District 3..... | 1,960 | 730 | 1,173 | 3 | 2 | 2 | 3 | 22 | |
| Jennings city (part)..... | 1,861 | 693 | 1,113 | 3 | 2 | 2 | 3 | 22 | |
| District 4..... | 2,396 | 1,974 | 324 | 8 | 4 | 0 | 21 | 64 | |
| Jennings city (part)..... | 2,266 | 1,851 | 320 | 8 | 4 | 0 | 21 | 62 | |
| District 5..... | 2,639 | 2,268 | 286 | 8 | 17 | 0 | 15 | 46 | |
| Jennings city (part)..... | 1,895 | 1,603 | 245 | 6 | 5 | 0 | 6 | 26 | |
| District 6..... | 1,863 | 794 | 1,001 | 9 | 5 | 0 | 16 | 48 | |
| Jennings city (part)..... | 1,863 | 794 | 1,001 | 9 | 5 | 0 | 16 | 48 | |
| District 7..... | 2,529 | 2,197 | 270 | 6 | 9 | 0 | 19 | 42 | |
| Jennings city (part)..... | 2,498 | 2,166 | 270 | 6 | 9 | 0 | 19 | 42 | |
| District 8..... | 2,517 | 2,406 | 64 | 15 | 3 | 0 | 8 | 32 | |
| District 9..... | 2,381 | 1,683 | 559 | 60 | 6 | 1 | 9 | 35 | |
| Elton town..... | 1,128 | 633 | 427 | 22 | 5 | 0 | 8 | 27 | |
| District 10..... | 2,613 | 2,140 | 372 | 14 | 1 | 0 | 22 | 43 | |
| Fenton village..... | 379 | 139 | 212 | 2 | 0 | 0 | 11 | 13 | |
| District 11..... | 2,372 | 1,984 | 327 | 1 | 3 | 0 | 17 | 40 | |
| Roanoke CDP..... | 546 | 415 | 118 | 1 | 2 | 0 | 1 | 5 | |
| Welsh town (part)..... | 1,415 | 1,198 | 188 | 0 | 1 | 0 | 9 | 17 | |
| District 12..... | 2,442 | 1,863 | 516 | 11 | 4 | 0 | 10 | 31 | |
| Welsh town (part)..... | 1,811 | 1,302 | 467 | 6 | 1 | 0 | 6 | 28 | |
| District 13..... | 3,040 | 2,754 | 164 | 15 | 2 | 0 | 34 | 66 | |
| Lacassine CDP..... | 480 | 436 | 26 | 2 | 0 | 0 | 8 | 21 | |
| Lafayette Parish..... | 221,578 | 153,706 | 57,073 | 746 | 3,331 | 81 | 3,045 | 8,597 | |
| District A..... | 28,201 | 14,546 | 12,693 | 98 | 132 | 4 | 345 | 882 | |
| Carenco city (part)..... | 6,420 | 3,378 | 2,720 | 35 | 40 | 1 | 181 | 375 | |
| Lafayette city (part)..... | 14,006 | 5,397 | 8,201 | 27 | 65 | 0 | 102 | 337 | |
| District B..... | 50,955 | 37,481 | 10,680 | 152 | 639 | 11 | 1,101 | 2,761 | |
| Carenco city (part)..... | 1,106 | 646 | 416 | 7 | 9 | 0 | 3 | 7 | |
| Duson town (part)..... | 1,485 | 1,077 | 339 | 2 | 6 | 0 | 33 | 94 | |
| Lafayette city (part)..... | 6,346 | 4,945 | 813 | 8 | 212 | 0 | 221 | 526 | |
| Ossun CDP..... | 2,144 | 1,129 | 949 | 4 | 0 | 2 | 21 | 39 | |
| Scott city..... | 8,614 | 6,778 | 1,355 | 41 | 143 | 1 | 146 | 320 | |
| District C..... | 17,889 | 2,449 | 14,872 | 44 | 49 | 4 | 191 | 280 | |
| Lafayette city (part)..... | 16,041 | 1,808 | 13,737 | 38 | 42 | 4 | 163 | 379 | |
| District D..... | 17,338 | 9,772 | 6,672 | 56 | 369 | 5 | 123 | 482 | |
| Lafayette city (part)..... | 17,338 | 9,772 | 6,672 | 56 | 369 | 5 | 123 | 482 | |
| District E..... | 22,222 | 16,611 | 4,040 | 109 | 491 | 12 | 553 | 1,319 | |
| Lafayette city (part)..... | 22,198 | 16,603 | 4,024 | 109 | 491 | 12 | 553 | 1,316 | |
| District F..... | 30,032 | 26,819 | 1,766 | 83 | 778 | 10 | 189 | 929 | |
| Lafayette city (part)..... | 26,505 | 23,864 | 1,496 | 77 | 585 | 10 | 143 | 794 | |
| District G..... | 54,941 | 46,028 | 6,350 | 204 | 873 | 35 | 543 | 1,797 | |

Table 3.

Race and Hispanic or Latino Origin: 2010—Con.

[For information on confidentiality protection, nonsampling error, and definitions, see Selected Appendixes at <www.census.gov/prod/cen2010/cph-1-a.pdf>]

| Not Hispanic or Latino | | | | | | | | State Parish Subdivision Place | |
|------------------------|----------|---------------------------------|---|-------|--|--------------------|-------------------------|---|--|
| Total | One race | | | | | | Two or More Races | | |
| | White | Black or African American | American Indian and Alaska Native | Asian | Native Hawaiian and Other Pacific Islander | Some Other Race | | | |
| | | | | | | | | Jefferson Parish—Con. | |
| | | | | | | | | District 1—Con. | |
| 949 | 890 | 12 | 22 | 9 | 0 | 1 | 15 | Lafitte CDP | |
| 19,251 | 8,708 | 9,093 | 77 | 941 | 11 | 75 | 346 | Terrytown CDP | |
| 9,058 | 4,656 | 3,551 | 40 | 581 | 3 | 26 | 201 | Timberlane CDP | |
| 359 | 16 | 317 | 3 | 11 | 0 | 1 | 11 | Woodmere CDP (part) | |
| 74,939 | 56,657 | 13,881 | 435 | 2,890 | 25 | 114 | 937 | District 2 | |
| 4,473 | 2,503 | 1,306 | 20 | 574 | 2 | 1 | 67 | Avondale CDP | |
| 3,176 | 2,004 | 1,080 | 21 | 26 | 0 | 10 | 35 | Bridge City CDP (part) | |
| 4,239 | 2,894 | 918 | 11 | 299 | 3 | 12 | 102 | Elmwood CDP | |
| 927 | 304 | 621 | 0 | 1 | 0 | 0 | 1 | Gretna city (part) | |
| 8,872 | 8,468 | 197 | 42 | 93 | 3 | 13 | 56 | Harahan city | |
| 6,867 | 4,703 | 1,635 | 39 | 369 | 4 | 13 | 104 | Harvey CDP (part) | |
| 10,122 | 6,995 | 2,811 | 31 | 150 | 6 | 12 | 117 | Jefferson CDP | |
| 12,351 | 8,350 | 2,638 | 137 | 1,042 | 1 | 7 | 176 | Marrero CDP (part) | |
| 4,541 | 4,007 | 407 | 13 | 40 | 1 | 19 | 54 | Metairie CDP (part) | |
| 10,617 | 9,980 | 397 | 21 | 110 | 4 | 10 | 95 | River Ridge CDP (part) | |
| 8,004 | 5,996 | 1,708 | 99 | 64 | 1 | 17 | 119 | Westwego city (part) | |
| 70,489 | 17,786 | 49,472 | 270 | 2,046 | 22 | 81 | 812 | District 3 | |
| 3,646 | 696 | 2,621 | 11 | 281 | 0 | 0 | 37 | Bridge City CDP (part) | |
| 1,703 | 874 | 684 | 24 | 83 | 3 | 5 | 30 | Estelle CDP (part) | |
| 4,968 | 358 | 4,335 | 12 | 170 | 6 | 6 | 81 | Harvey CDP (part) | |
| 9,439 | 1,435 | 7,798 | 27 | 44 | 8 | 11 | 116 | Kenner city (part) | |
| 19,014 | 4,699 | 13,548 | 69 | 503 | 1 | 17 | 177 | Marrero CDP (part) | |
| 6,447 | 3,457 | 2,841 | 22 | 40 | 0 | 11 | 76 | Metairie CDP (part) | |
| 2,177 | 878 | 1,233 | 9 | 12 | 0 | 5 | 40 | River Ridge CDP (part) | |
| 9,443 | 2,852 | 6,328 | 55 | 90 | 3 | 9 | 106 | Waggaman CDP | |
| 0 | 0 | 0 | 0 | 0 | 0 | 0 | 0 | Westwego city (part) | |
| 11,018 | 1,065 | 9,285 | 30 | 493 | 1 | 12 | 132 | Woodmere CDP (part) | |
| 72,897 | 57,851 | 10,072 | 209 | 3,432 | 16 | 302 | 1,015 | District 4 | |
| 42,345 | 31,129 | 7,852 | 120 | 2,390 | 7 | 199 | 648 | Kenner city (part) | |
| 30,552 | 26,722 | 2,220 | 89 | 1,042 | 9 | 103 | 367 | Metairie CDP (part) | |
| 79,494 | 66,094 | 8,552 | 170 | 3,336 | 29 | 239 | 1,074 | District 5 | |
| 79,494 | 66,094 | 8,552 | 170 | 3,336 | 29 | 239 | 1,074 | Metairie CDP (part) | |
| | | | | | | | | Jefferson Davis Parish | |
| 31,056 | 24,835 | 5,450 | 146 | 62 | 3 | 28 | 532 | District 1 | |
| 2,305 | 1,977 | 292 | 0 | 5 | 0 | 1 | 30 | Lake Arthur town (part) | |
| 1,727 | 1,419 | 273 | 0 | 5 | 0 | 1 | 29 | District 2 | |
| 2,468 | 2,315 | 119 | 1 | 1 | 0 | 0 | 32 | Lake Arthur town (part) | |
| 961 | 893 | 53 | 0 | 0 | 0 | 0 | 15 | District 3 | |
| 1,938 | 717 | 1,172 | 3 | 2 | 2 | 0 | 42 | Jennings city (part) | |
| 1,839 | 680 | 1,112 | 3 | 2 | 2 | 0 | 40 | District 4 | |
| 2,332 | 1,941 | 322 | 8 | 4 | 0 | 1 | 56 | Jennings city (part) | |
| 2,204 | 1,820 | 318 | 8 | 4 | 0 | 1 | 53 | District 5 | |
| 2,593 | 2,241 | 284 | 8 | 17 | 0 | 0 | 43 | Jennings city (part) | |
| 1,869 | 1,587 | 243 | 6 | 5 | 0 | 0 | 28 | District 6 | |
| 1,815 | 775 | 1,000 | 8 | 5 | 0 | 0 | 27 | Jennings city (part) | |
| 1,815 | 775 | 1,000 | 8 | 5 | 0 | 0 | 27 | District 7 | |
| 2,487 | 2,175 | 270 | 6 | 9 | 0 | 0 | 27 | Jennings city (part) | |
| 2,456 | 2,144 | 270 | 6 | 9 | 0 | 0 | 27 | District 8 | |
| 2,485 | 2,384 | 63 | 15 | 3 | 0 | 0 | 20 | District 9 | |
| 2,346 | 1,668 | 557 | 59 | 6 | 1 | 2 | 53 | Elton town | |
| 1,101 | 625 | 425 | 21 | 5 | 0 | 1 | 24 | District 10 | |
| 2,570 | 2,118 | 371 | 13 | 1 | 0 | 3 | 64 | Fenton village | |
| 366 | 138 | 211 | 2 | 0 | 0 | 0 | 15 | District 11 | |
| 2,332 | 1,956 | 326 | 1 | 3 | 0 | 10 | 36 | Roanoke CDP | |
| 541 | 411 | 118 | 1 | 2 | 0 | 0 | 9 | Welsh town (part) | |
| 1,398 | 1,189 | 188 | 0 | 1 | 0 | 3 | 17 | District 12 | |
| 2,411 | 1,844 | 515 | 10 | 4 | 0 | 2 | 36 | Welsh town (part) | |
| 1,783 | 1,283 | 466 | 5 | 1 | 0 | 1 | 27 | District 13 | |
| 2,974 | 2,724 | 159 | 14 | 2 | 0 | 9 | 66 | Lacassine CDP | |
| 459 | 431 | 21 | 2 | 0 | 0 | 0 | 5 | | |
| | | | | | | | | Lafayette Parish | |
| 212,981 | 148,972 | 56,633 | 683 | 3,293 | 57 | 373 | 2,970 | District A | |
| 27,319 | 14,104 | 12,644 | 92 | 126 | 4 | 27 | 322 | Carenacro city (part) | |
| 6,045 | 3,205 | 2,706 | 34 | 36 | 1 | 5 | 58 | Lafayette city (part) | |
| 13,669 | 5,217 | 8,176 | 22 | 65 | 0 | 19 | 170 | District B | |
| 48,194 | 36,019 | 10,584 | 140 | 635 | 4 | 85 | 727 | Carenacro city (part) | |
| 1,099 | 644 | 415 | 7 | 9 | 0 | 0 | 24 | Duson town (part) | |
| 1,391 | 1,019 | 338 | 2 | 6 | 0 | 1 | 25 | Lafayette city (part) | |
| 5,820 | 4,701 | 798 | 8 | 211 | 0 | 9 | 93 | Ossun CDP | |
| 2,105 | 1,114 | 948 | 4 | 0 | 0 | 5 | 34 | Scott city | |
| 8,294 | 6,639 | 1,334 | 36 | 143 | 1 | 11 | 130 | District C | |
| 17,462 | 2,328 | 14,785 | 35 | 49 | 0 | 37 | 228 | Lafayette city (part) | |
| 15,662 | 1,703 | 13,664 | 29 | 42 | 0 | 26 | 198 | District D | |
| 16,856 | 9,494 | 6,632 | 53 | 368 | 0 | 33 | 276 | Lafayette city (part) | |
| 16,856 | 9,494 | 6,632 | 53 | 368 | 0 | 33 | 276 | District E | |
| 20,903 | 15,952 | 3,967 | 99 | 488 | 6 | 70 | 321 | Lafayette city (part) | |
| 20,882 | 15,947 | 3,951 | 99 | 488 | 6 | 70 | 321 | District F | |
| 29,103 | 26,117 | 1,751 | 79 | 765 | 9 | 36 | 346 | Lafayette city (part) | |
| 25,711 | 23,251 | 1,481 | 74 | 573 | 9 | 31 | 292 | District G | |
| 53,144 | 44,958 | 6,270 | 185 | 862 | 34 | 85 | 750 | | |

Table 3.

Race and Hispanic or Latino Origin: 2010—Con.

[For information on confidentiality protection, nonsampling error, and definitions, see Selected Appendixes at <www.census.gov/prod/cen2010/cph-1-a.pdf>]

| State Parish Place | Total population | Race | | | | | | Two or More Races | Hispanic or Latino (of any race) | | |
|--------------------------------|---------------------|----------|---------------------------------|--|-------|--|--------------------|-------------------------|--|--|--|
| | | One race | | | | | | | | | |
| | | White | Black or African American | American Indian and Alaska Native | Asian | Native Hawaiian and Other Pacific Islander | Some Other Race | | | | |
| Lafayette Parish—Con. | | | | | | | | | | | |
| District G—Con. | | | | | | | | | | | |
| Broussard city (part)..... | 8,135 | 6,502 | 1,293 | 24 | 105 | 6 | 91 | 114 | 221 | | |
| Lafayette city (part)..... | 18,189 | 14,548 | 2,587 | 74 | 416 | 14 | 210 | 340 | 697 | | |
| Milton CDP..... | 3,030 | 2,862 | 80 | 2 | 13 | 0 | 32 | 41 | 89 | | |
| Youngsville city..... | 8,105 | 7,276 | 550 | 32 | 86 | 2 | 72 | 87 | 236 | | |
| Lafourche Parish..... | 96,318 | 76,445 | 12,746 | 2,703 | 709 | 33 | 1,951 | 1,731 | 3,647 | | |
| District 1..... | 7,454 | 3,164 | 4,025 | 46 | 60 | 3 | 50 | 106 | 165 | | |
| Thibodaux city (part)..... | 5,065 | 1,927 | 2,957 | 33 | 44 | 3 | 26 | 75 | 100 | | |
| District 2..... | 13,039 | 11,348 | 1,350 | 91 | 47 | 1 | 61 | 141 | 193 | | |
| Chackbay CDP..... | 5,177 | 4,836 | 229 | 43 | 15 | 0 | 11 | 43 | 58 | | |
| Choctaw CDP..... | 879 | 856 | 1 | 6 | 2 | 0 | 1 | 13 | 7 | | |
| Des Allemands CDP (part)..... | 459 | 436 | 8 | 4 | 1 | 0 | 1 | 9 | 10 | | |
| Kraemer CDP..... | 934 | 913 | 6 | 6 | 0 | 0 | 0 | 9 | 17 | | |
| Raceland CDP (part)..... | 619 | 567 | 36 | 2 | 3 | 0 | 5 | 6 | 16 | | |
| Thibodaux city (part)..... | 1 | 0 | 1 | 0 | 0 | 0 | 0 | 0 | 0 | | |
| District 3..... | 10,474 | 8,146 | 1,938 | 62 | 119 | 1 | 82 | 126 | 204 | | |
| Thibodaux city (part)..... | 7,025 | 5,492 | 1,310 | 32 | 72 | 1 | 42 | 76 | 126 | | |
| District 4..... | 13,316 | 11,352 | 1,239 | 277 | 89 | 3 | 144 | 212 | 339 | | |
| Bayou Blue CDP (part)..... | 4,052 | 3,460 | 225 | 213 | 14 | 1 | 38 | 101 | 106 | | |
| Bayou Country Club CDP..... | 1,396 | 1,339 | 41 | 4 | 5 | 0 | 3 | 4 | 14 | | |
| Lafourche Crossing CDP..... | 2,002 | 1,696 | 236 | 15 | 13 | 0 | 12 | 30 | 37 | | |
| Thibodaux city (part)..... | 2,475 | 1,866 | 508 | 16 | 36 | 0 | 11 | 38 | 64 | | |
| District 5..... | 11,842 | 8,970 | 2,036 | 354 | 53 | 4 | 185 | 240 | 376 | | |
| Bayou Blue CDP (part)..... | 4,278 | 3,549 | 215 | 257 | 24 | 0 | 120 | 113 | 230 | | |
| Raceland CDP (part)..... | 6,166 | 4,104 | 1,786 | 86 | 13 | 4 | 62 | 111 | 135 | | |
| District 6..... | 10,538 | 8,581 | 1,437 | 161 | 44 | 6 | 167 | 142 | 345 | | |
| Lockport town (part)..... | 754 | 716 | 9 | 19 | 0 | 0 | 8 | 2 | 12 | | |
| Lockport Heights CDP..... | 1,286 | 1,217 | 18 | 35 | 2 | 0 | 3 | 11 | 16 | | |
| Mathews CDP..... | 2,209 | 2,127 | 33 | 17 | 6 | 3 | 5 | 18 | 40 | | |
| Raceland CDP (part)..... | 3,408 | 2,160 | 1,087 | 25 | 18 | 0 | 80 | 38 | 131 | | |
| District 7..... | 9,454 | 8,004 | 266 | 625 | 69 | 3 | 307 | 180 | 485 | | |
| Larose CDP (part)..... | 4,524 | 3,814 | 198 | 203 | 63 | 2 | 174 | 70 | 278 | | |
| Lockport town (part)..... | 1,824 | 1,655 | 52 | 39 | 2 | 1 | 47 | 28 | 66 | | |
| District 8..... | 10,410 | 8,695 | 292 | 423 | 186 | 10 | 514 | 290 | 856 | | |
| Cut Off CDP..... | 5,976 | 5,037 | 95 | 277 | 80 | 4 | 292 | 191 | 436 | | |
| Galliano CDP (part)..... | 1,503 | 1,293 | 22 | 70 | 12 | 6 | 78 | 22 | 127 | | |
| Larose CDP (part)..... | 2,876 | 2,315 | 175 | 76 | 94 | 0 | 144 | 72 | 290 | | |
| District 9..... | 9,791 | 8,185 | 163 | 664 | 42 | 2 | 441 | 294 | 684 | | |
| Galliano CDP (part)..... | 6,173 | 5,233 | 109 | 343 | 27 | 0 | 269 | 192 | 455 | | |
| Golden Meadow town..... | 2,101 | 1,753 | 33 | 164 | 1 | 2 | 105 | 43 | 154 | | |
| La Salle Parish..... | 14,890 | 12,689 | 1,769 | 152 | 28 | 2 | 107 | 143 | 331 | | |
| District 1..... | 1,297 | 1,225 | 41 | 11 | 1 | 0 | 2 | 17 | 8 | | |
| Olla town (part)..... | 349 | 332 | 13 | 2 | 0 | 0 | 1 | 1 | 1 | | |
| District 2..... | 1,385 | 1,305 | 41 | 7 | 5 | 0 | 7 | 20 | 29 | | |
| Olla town (part)..... | 1,036 | 998 | 12 | 5 | 2 | 0 | 4 | 15 | 21 | | |
| District 3..... | 1,903 | 1,464 | 405 | 13 | 1 | 0 | 7 | 13 | 26 | | |
| Tullos town (part)..... | 385 | 364 | 3 | 10 | 0 | 0 | 2 | 6 | 6 | | |
| Urania town..... | 1,313 | 897 | 401 | 3 | 1 | 0 | 4 | 7 | 19 | | |
| District 4..... | 1,449 | 1,364 | 47 | 20 | 0 | 1 | 1 | 16 | 7 | | |
| Jena town (part)..... | 474 | 426 | 39 | 4 | 0 | 0 | 0 | 5 | 4 | | |
| District 5..... | 1,555 | 1,434 | 76 | 12 | 6 | 0 | 16 | 11 | 26 | | |
| Jena town (part)..... | 1,521 | 1,403 | 76 | 9 | 6 | 0 | 16 | 11 | 26 | | |
| District 6..... | 1,334 | 1,182 | 116 | 16 | 2 | 0 | 5 | 13 | 25 | | |
| Jena town (part)..... | 736 | 671 | 45 | 10 | 2 | 0 | 0 | 8 | 16 | | |
| Midway CDP (part)..... | 460 | 387 | 58 | 6 | 0 | 0 | 5 | 4 | 9 | | |
| District 7..... | 1,850 | 1,567 | 159 | 30 | 11 | 1 | 60 | 22 | 183 | | |
| Jena town (part)..... | 427 | 239 | 113 | 2 | 5 | 1 | 60 | 7 | 179 | | |
| District 8..... | 1,388 | 1,346 | 2 | 25 | 1 | 0 | 4 | 10 | 13 | | |
| District 9..... | 1,387 | 1,356 | 11 | 7 | 0 | 0 | 4 | 9 | 11 | | |
| District 10..... | 1,342 | 446 | 871 | 11 | 1 | 0 | 1 | 12 | 3 | | |
| Jena town (part)..... | 240 | 120 | 112 | 3 | 0 | 0 | 0 | 5 | 1 | | |
| Midway CDP (part)..... | 831 | 213 | 613 | 3 | 1 | 0 | 0 | 1 | 0 | | |
| Lincoln Parish..... | 46,735 | 25,775 | 18,925 | 123 | 790 | 34 | 585 | 503 | 1,189 | | |
| District 1..... | 2,854 | 499 | 2,225 | 5 | 28 | 26 | 26 | 45 | 64 | | |
| Grambling city (part)..... | 1,246 | 7 | 1,222 | 0 | 2 | 4 | 1 | 10 | 7 | | |
| Ruston city (part)..... | 814 | 263 | 496 | 0 | 21 | 0 | 8 | 26 | 19 | | |
| District 2..... | 4,827 | 429 | 4,228 | 11 | 22 | 0 | 107 | 30 | 161 | | |
| Grambling city (part)..... | 3,699 | 34 | 3,593 | 10 | 21 | 0 | 26 | 15 | 46 | | |
| Ruston city (part)..... | 0 | 0 | 0 | 0 | 0 | 0 | 0 | 0 | 0 | | |
| District 3..... | 3,886 | 2,761 | 996 | 21 | 9 | 0 | 53 | 46 | 113 | | |
| Simsboro village..... | 841 | 596 | 206 | 7 | 1 | 0 | 17 | 14 | 35 | | |
| Vienna town..... | 386 | 363 | 13 | 0 | 5 | 0 | 0 | 5 | 7 | | |
| District 4..... | 3,849 | 3,140 | 645 | 7 | 10 | 0 | 21 | 26 | 53 | | |
| Dubach town..... | 961 | 510 | 432 | 1 | 5 | 0 | 2 | 11 | 11 | | |
| District 5..... | 4,419 | 3,942 | 360 | 12 | 17 | 1 | 49 | 38 | 106 | | |
| Choudrant village..... | 845 | 781 | 46 | 0 | 5 | 1 | 4 | 8 | 9 | | |
| Downsville village (part)..... | 26 | 23 | 3 | 0 | 0 | 0 | 0 | 0 | 0 | | |
| Ruston city (part)..... | 4 | 1 | 0 | 0 | 0 | 0 | 3 | 0 | 3 | | |

Table 3.

Race and Hispanic or Latino Origin: 2010—Con.

[For information on confidentiality protection, nonsampling error, and definitions, see Selected Appendixes at <www.census.gov/prod/cen2010/cph-1-a.pdf>]

| Not Hispanic or Latino | | | | | | | | State Parish Subdivision Place |
|------------------------|----------|---------------------------------|---|-------|--|--------------------|-------------------------|---|
| Total | One race | | | | | | Two or More Races | |
| | White | Black or African American | American Indian and Alaska Native | Asian | Native Hawaiian and Other Pacific Islander | Some Other Race | | |
| 7,914 | 6,389 | 1,283 | 21 | 103 | 6 | 16 | 96 | Lafayette Parish—Con. District G—Con. Broussard city (part) |
| 17,492 | 14,111 | 2,553 | 65 | 415 | 14 | 39 | 295 | Lafayette city (part) |
| 2,941 | 2,812 | 78 | 2 | 13 | 0 | 3 | 33 | Milton CDP |
| 7,869 | 7,134 | 544 | 26 | 85 | 1 | 11 | 68 | Youngsville city |
| 92,671 | 75,080 | 12,679 | 2,623 | 707 | 26 | 62 | 1,494 | Lafourche Parish |
| 7,289 | 3,083 | 4,002 | 44 | 60 | 3 | 7 | 90 | District 1 |
| 4,965 | 1,877 | 2,948 | 31 | 44 | 3 | 2 | 60 | Thibodaux city (part) |
| 12,846 | 11,231 | 1,349 | 88 | 47 | 1 | 9 | 121 | District 2 |
| 5,119 | 4,792 | 228 | 43 | 15 | 0 | 6 | 35 | Chackbay CDP |
| 872 | 855 | 1 | 6 | 2 | 0 | 0 | 8 | Choctaw CDP |
| 449 | 427 | 8 | 4 | 1 | 0 | 0 | 9 | Des Allemands CDP (part) |
| 917 | 899 | 6 | 5 | 0 | 0 | 0 | 7 | Kraemer CDP |
| 603 | 556 | 36 | 2 | 3 | 0 | 0 | 6 | Raceland CDP (part) |
| 1 | 0 | 1 | 0 | 0 | 0 | 0 | 0 | Thibodaux city (part) |
| 10,270 | 8,029 | 1,934 | 60 | 118 | 1 | 12 | 116 | District 3 |
| 6,899 | 5,411 | 1,306 | 30 | 71 | 1 | 10 | 70 | Thibodaux city (part) |
| 12,977 | 11,187 | 1,222 | 269 | 89 | 3 | 11 | 196 | District 4 |
| 3,946 | 3,406 | 220 | 209 | 14 | 1 | 5 | 91 | Bayou Blue CDP (part) |
| 1,382 | 1,327 | 41 | 4 | 5 | 0 | 1 | 4 | Bayou Country Club CDP |
| 1,965 | 1,675 | 234 | 11 | 13 | 0 | 2 | 30 | Lafourche Crossing CDP |
| 2,411 | 1,825 | 498 | 16 | 36 | 0 | 2 | 34 | Thibodaux city (part) |
| 11,466 | 8,813 | 2,029 | 343 | 52 | 4 | 8 | 217 | District 5 |
| 4,048 | 3,448 | 214 | 250 | 24 | 0 | 2 | 110 | Bayou Blue CDP (part) |
| 6,031 | 4,054 | 1,781 | 84 | 12 | 4 | 5 | 91 | Raceland CDP (part) |
| 10,193 | 8,432 | 1,431 | 159 | 44 | 3 | 3 | 121 | District 6 |
| 742 | 714 | 9 | 19 | 0 | 0 | 0 | 0 | Lockport town (part) |
| 1,270 | 1,207 | 18 | 34 | 2 | 0 | 0 | 9 | Lockport Heights CDP |
| 2,169 | 2,096 | 33 | 17 | 6 | 0 | 2 | 15 | Mathews CDP |
| 3,277 | 2,119 | 1,081 | 25 | 18 | 0 | 0 | 34 | Raceland CDP (part) |
| 8,969 | 7,853 | 266 | 615 | 69 | 3 | 2 | 161 | District 7 |
| 4,246 | 3,722 | 198 | 196 | 63 | 2 | 2 | 63 | Larose CDP (part) |
| 1,758 | 1,636 | 52 | 39 | 2 | 1 | 0 | 28 | Lockport town (part) |
| 9,554 | 8,457 | 285 | 401 | 186 | 6 | 0 | 219 | District 8 |
| 5,540 | 4,953 | 94 | 265 | 80 | 0 | 0 | 148 | Cut Off CDP |
| 1,376 | 1,263 | 19 | 60 | 12 | 6 | 0 | 16 | Galliano CDP (part) |
| 2,586 | 2,194 | 172 | 76 | 94 | 0 | 0 | 50 | Larose CDP (part) |
| 9,107 | 7,995 | 161 | 644 | 42 | 2 | 10 | 253 | District 9 |
| 5,718 | 5,090 | 107 | 335 | 27 | 0 | 0 | 159 | Galliano CDP (part) |
| 1,947 | 1,720 | 33 | 152 | 1 | 2 | 2 | 37 | Golden Meadow town |
| 14,559 | 12,520 | 1,758 | 146 | 26 | 1 | 3 | 105 | La Salle Parish |
| 1,289 | 1,223 | 41 | 11 | 1 | 0 | 0 | 13 | District 1 |
| 348 | 332 | 13 | 2 | 0 | 0 | 0 | 1 | Olla town (part) |
| 1,356 | 1,294 | 41 | 6 | 5 | 0 | 2 | 8 | District 2 |
| 1,015 | 988 | 12 | 4 | 2 | 0 | 2 | 7 | Olla town (part) |
| 1,877 | 1,450 | 402 | 13 | 1 | 0 | 1 | 10 | District 3 |
| 379 | 360 | 3 | 10 | 0 | 0 | 0 | 6 | Tullos town (part) |
| 1,294 | 887 | 398 | 3 | 1 | 0 | 1 | 4 | Urania town |
| 1,442 | 1,364 | 47 | 20 | 0 | 1 | 0 | 10 | District 4 |
| 470 | 426 | 39 | 4 | 0 | 0 | 0 | 1 | Jena town (part) |
| 1,529 | 1,424 | 76 | 12 | 6 | 0 | 0 | 11 | District 5 |
| 1,495 | 1,393 | 76 | 9 | 6 | 0 | 0 | 11 | Jena town (part) |
| 1,309 | 1,162 | 116 | 16 | 2 | 0 | 0 | 13 | District 6 |
| 720 | 655 | 45 | 10 | 2 | 0 | 0 | 8 | Jena town (part) |
| 451 | 383 | 58 | 6 | 0 | 0 | 0 | 4 | Midway CDP (part) |
| 1,667 | 1,464 | 152 | 27 | 10 | 0 | 0 | 14 | District 7 |
| 248 | 138 | 106 | 0 | 4 | 0 | 0 | 0 | Jena town (part) |
| 1,375 | 1,341 | 2 | 23 | 0 | 0 | 0 | 9 | District 8 |
| 1,376 | 1,352 | 11 | 7 | 0 | 0 | 0 | 6 | District 9 |
| 1,339 | 446 | 870 | 11 | 1 | 0 | 0 | 11 | District 10 |
| 239 | 120 | 111 | 3 | 0 | 0 | 0 | 5 | Jena town (part) |
| 831 | 213 | 613 | 3 | 1 | 0 | 0 | 1 | Midway CDP (part) |
| 45,546 | 25,313 | 18,860 | 109 | 786 | 17 | 33 | 428 | Lincoln Parish |
| 2,790 | 486 | 2,218 | 4 | 28 | 10 | 8 | 36 | District 1 |
| 1,239 | 7 | 1,222 | 0 | 2 | 0 | 0 | 8 | Grambling city (part) |
| 795 | 252 | 495 | 0 | 21 | 0 | 2 | 25 | Ruston city (part) |
| 4,666 | 396 | 4,213 | 11 | 22 | 0 | 1 | 23 | District 2 |
| 3,653 | 31 | 3,581 | 10 | 21 | 0 | 1 | 9 | Grambling city (part) |
| 0 | 0 | 0 | 0 | 0 | 0 | 0 | 0 | Ruston city (part) |
| 3,773 | 2,706 | 994 | 20 | 9 | 0 | 1 | 43 | District 3 |
| 806 | 580 | 206 | 6 | 1 | 0 | 0 | 13 | Simsboro village |
| 379 | 356 | 13 | 0 | 5 | 0 | 0 | 5 | Vienna town |
| 3,796 | 3,116 | 640 | 6 | 10 | 0 | 0 | 24 | District 4 |
| 950 | 505 | 430 | 1 | 5 | 0 | 0 | 9 | Dubach town |
| 4,313 | 3,899 | 359 | 11 | 17 | 1 | 0 | 26 | District 5 |
| 836 | 776 | 46 | 0 | 5 | 1 | 0 | 8 | Choudrant village |
| 26 | 23 | 3 | 0 | 0 | 0 | 0 | 0 | Downsville village (part) |
| 1 | 1 | 0 | 0 | 0 | 0 | 0 | 0 | Ruston city (part) |

Table 3.

Race and Hispanic or Latino Origin: 2010—Con.

[For information on confidentiality protection, nonsampling error, and definitions, see Selected Appendixes at <www.census.gov/prod/cen2010/cph-1-a.pdf>]

| Not Hispanic or Latino | | | | | | | | | State Parish Parish Subdivision Place |
|------------------------|----------|---------------------------------|---|-------|--|--------------------|-------------------------|----------------------------|--|
| Total | One race | | | | | | Two or More Races | | |
| | White | Black or African American | American Indian and Alaska Native | Asian | Native Hawaiian and Other Pacific Islander | Some Other Race | | | |
| 4,786 | 3,614 | 893 | 13 | 206 | 1 | 9 | 50 | Lincoln Parish—Con. | |
| 4 | 3 | 0 | 0 | 0 | 0 | 0 | 1 | District 6 | |
| 3,830 | 2,759 | 818 | 9 | 196 | 1 | 5 | 42 | Grambling city (part) | |
| 3,781 | 3,127 | 539 | 5 | 67 | 1 | 1 | 41 | Ruston city (part) | |
| 3,279 | 2,824 | 354 | 3 | 61 | 1 | 1 | 35 | District 7 | |
| 3,717 | 2,706 | 875 | 10 | 82 | 2 | 5 | 37 | Ruston city (part) | |
| 2,154 | 1,305 | 745 | 5 | 68 | 2 | 3 | 26 | District 8 | |
| 3,162 | 1,083 | 1,964 | 7 | 73 | 1 | 1 | 33 | Ruston city (part) | |
| 3,162 | 1,083 | 1,964 | 7 | 73 | 1 | 1 | 33 | District 9 | |
| 3,406 | 713 | 2,641 | 7 | 6 | 1 | 0 | 38 | Ruston city (part) | |
| 1,840 | 212 | 1,609 | 2 | 4 | 1 | 0 | 12 | District 10 | |
| 4,088 | 1,446 | 2,355 | 10 | 225 | 0 | 3 | 49 | Ruston city (part) | |
| 3,298 | 851 | 2,174 | 9 | 223 | 0 | 3 | 38 | District 11 | |
| 3,268 | 2,021 | 1,169 | 5 | 41 | 0 | 4 | 28 | Ruston city (part) | |
| 2,988 | 1,923 | 993 | 4 | 41 | 0 | 2 | 25 | District 12 | |
| | | | | | | | | Ruston city (part) | |
| 124,225 | 115,362 | 6,455 | 484 | 616 | 24 | 92 | 1,192 | Livingston Parish | |
| 11,364 | 10,918 | 245 | 46 | 46 | 5 | 6 | 98 | District 1 | |
| 1,733 | 1,638 | 74 | 8 | 2 | 1 | 0 | 10 | District 2 | |
| 91 | 72 | 0 | 0 | 9 | 0 | 1 | 9 | Livingston town (part) | |
| 20,923 | 20,198 | 369 | 75 | 89 | 3 | 12 | 177 | Walker town (part) | |
| 1,037 | 1,009 | 14 | 3 | 2 | 0 | 2 | 7 | District 2 | |
| 14,830 | 13,960 | 523 | 78 | 126 | 1 | 12 | 130 | Watson CDP | |
| 566 | 539 | 22 | 0 | 1 | 0 | 0 | 4 | District 3 | |
| 9,032 | 7,376 | 1,479 | 36 | 50 | 3 | 5 | 83 | Denham Springs city (part) | |
| 9,032 | 7,376 | 1,479 | 36 | 50 | 3 | 5 | 83 | District 4 | |
| 14,765 | 13,820 | 659 | 70 | 93 | 2 | 7 | 114 | Denham Springs city (part) | |
| 195 | 184 | 8 | 0 | 3 | 0 | 0 | 0 | District 5 | |
| 16,961 | 15,975 | 540 | 68 | 117 | 2 | 26 | 233 | Denham Springs city (part) | |
| 0 | 0 | 0 | 0 | 0 | 0 | 0 | 0 | District 6 | |
| 1,088 | 1,059 | 4 | 4 | 9 | 0 | 0 | 12 | French Settlement village | |
| 0 | 0 | 0 | 0 | 0 | 0 | 0 | 0 | Livingston town (part) | |
| 731 | 721 | 1 | 3 | 0 | 0 | 0 | 6 | Port Vincent village | |
| 95 | 89 | 0 | 0 | 6 | 0 | 0 | 0 | Walker town (part) | |
| 14,337 | 13,284 | 790 | 49 | 41 | 3 | 9 | 161 | District 7 | |
| 0 | 0 | 0 | 0 | 0 | 0 | 0 | 0 | Denham Springs city (part) | |
| 5,773 | 5,001 | 660 | 19 | 26 | 2 | 0 | 65 | Walker town (part) | |
| 9,731 | 8,577 | 997 | 21 | 30 | 5 | 11 | 90 | District 8 | |
| 1,181 | 1,045 | 126 | 2 | 2 | 0 | 1 | 5 | Killian town | |
| 484 | 457 | 23 | 0 | 0 | 0 | 0 | 4 | Springfield town | |
| 12,282 | 11,254 | 853 | 41 | 24 | 0 | 4 | 106 | District 9 | |
| 1,067 | 1,014 | 42 | 2 | 1 | 0 | 0 | 8 | District 9 | |
| | | | | | | | | Albany village | |
| 11,905 | 4,396 | 7,357 | 23 | 26 | 0 | 8 | 95 | Madison Parish | |
| 1,450 | 985 | 449 | 2 | 1 | 0 | 1 | 12 | District 1 | |
| 275 | 244 | 26 | 1 | 0 | 0 | 0 | 4 | District 1 | |
| 19 | 15 | 4 | 0 | 0 | 0 | 0 | 0 | Delta village | |
| 5 | 3 | 1 | 0 | 0 | 0 | 0 | 1 | Mound village | |
| 2,386 | 1,066 | 1,302 | 4 | 3 | 0 | 2 | 9 | Richmond village (part) | |
| 77 | 47 | 30 | 0 | 0 | 0 | 0 | 0 | District 2 | |
| 435 | 18 | 417 | 0 | 0 | 0 | 0 | 0 | Richmond village (part) | |
| 1,250 | 442 | 796 | 3 | 0 | 0 | 0 | 0 | Tallulah city (part) | |
| 466 | 8 | 454 | 1 | 0 | 0 | 0 | 3 | District 3 | |
| 1,442 | 183 | 1,234 | 7 | 2 | 0 | 0 | 16 | District 4 | |
| 1,442 | 183 | 1,234 | 7 | 2 | 0 | 0 | 16 | Tallulah city (part) | |
| 1,147 | 8 | 1,135 | 1 | 0 | 0 | 0 | 3 | District 5 | |
| 1,147 | 8 | 1,135 | 1 | 0 | 0 | 0 | 3 | District 5 | |
| 1,114 | 24 | 1,070 | 2 | 1 | 0 | 3 | 14 | Tallulah city (part) | |
| 1,114 | 24 | 1,070 | 2 | 1 | 0 | 3 | 14 | District 6 | |
| 1,639 | 665 | 952 | 2 | 6 | 0 | 0 | 14 | Tallulah city (part) | |
| 1,639 | 665 | 952 | 2 | 6 | 0 | 0 | 14 | District 7 | |
| 1,477 | 1,023 | 419 | 2 | 13 | 0 | 2 | 18 | Tallulah city (part) | |
| 467 | 379 | 82 | 0 | 2 | 0 | 1 | 3 | District 8 | |
| 1,008 | 642 | 337 | 2 | 11 | 0 | 1 | 15 | Richmond village (part) | |
| | | | | | | | | Tallulah city (part) | |
| 27,724 | 14,251 | 13,078 | 36 | 98 | 12 | 9 | 240 | Morehouse Parish | |
| 4,397 | 3,901 | 445 | 7 | 15 | 1 | 1 | 27 | District 1 | |
| 263 | 87 | 170 | 0 | 5 | 0 | 0 | 1 | District 1 | |
| 3,558 | 1,616 | 1,903 | 5 | 5 | 0 | 4 | 25 | Bonita village | |
| 185 | 81 | 104 | 0 | 0 | 0 | 0 | 0 | District 2 | |
| 628 | 407 | 218 | 1 | 0 | 0 | 0 | 2 | District 2 | |
| 144 | 130 | 14 | 0 | 0 | 0 | 0 | 0 | Collinston village (part) | |
| 4,156 | 3,043 | 1,038 | 8 | 15 | 8 | 1 | 43 | Mer Rouge village | |
| 49 | 21 | 28 | 0 | 0 | 0 | 0 | 0 | Oak Ridge village | |
| 4,443 | 2,943 | 1,429 | 2 | 24 | 0 | 2 | 43 | District 3 | |
| 798 | 209 | 576 | 0 | 6 | 0 | 0 | 7 | District 3 | |
| 102 | 77 | 24 | 0 | 0 | 0 | 0 | 1 | Bastrop city (part) | |
| 4,439 | 1,930 | 2,432 | 3 | 30 | 1 | 0 | 43 | Collinston village (part) | |
| 4,439 | 1,930 | 2,432 | 3 | 30 | 1 | 0 | 43 | District 5 | |
| 3,111 | 596 | 2,473 | 5 | 8 | 2 | 0 | 27 | Bastrop city (part) | |
| 3,109 | 594 | 2,473 | 5 | 8 | 2 | 0 | 27 | District 6 | |
| | | | | | | | | Bastrop city (part) | |

Table 3.

Race and Hispanic or Latino Origin: 2010—Con.

[For information on confidentiality protection, nonsampling error, and definitions, see Selected Appendixes at <www.census.gov/prod/cen2010/cph-1-a.pdf>]

| Not Hispanic or Latino | | | | | | | | State Parish Parish Subdivision Place | |
|------------------------|----------|---------------------------------|---|-------|--|--------------------|-------------------------|--|--|
| Total | One race | | | | | | Two or More Races | | |
| | White | Black or African American | American Indian and Alaska Native | Asian | Native Hawaiian and Other Pacific Islander | Some Other Race | | | |
| 3,620 | 222 | 3,358 | 6 | 1 | 0 | 1 | 32 | Morehouse Parish—Con. | |
| 2,884 | 152 | 2,697 | 4 | 1 | 0 | 1 | 29 | District 7 Bastrop city (part) | |
| 38,831 | 21,109 | 16,296 | 340 | 134 | 8 | 201 | 743 | Natchitoches Parish | |
| 4,298 | 2,661 | 1,435 | 36 | 26 | 1 | 49 | 90 | District 1 | |
| 2,224 | 1,540 | 586 | 21 | 18 | 0 | 17 | 42 | Natchitoches city (part) | |
| 1,231 | 582 | 582 | 10 | 4 | 1 | 25 | 27 | Vienna Bend CDP | |
| 3,015 | 324 | 2,618 | 13 | 1 | 1 | 16 | 42 | District 2 | |
| 3,015 | 324 | 2,618 | 13 | 1 | 1 | 16 | 42 | Natchitoches city (part) | |
| 2,764 | 314 | 2,400 | 5 | 8 | 0 | 7 | 30 | District 3 | |
| 2,764 | 314 | 2,400 | 5 | 8 | 0 | 7 | 30 | Natchitoches city (part) | |
| 3,495 | 2,437 | 956 | 16 | 15 | 1 | 9 | 61 | District 4 | |
| 1,434 | 652 | 763 | 2 | 5 | 1 | 1 | 10 | Natchitoches city (part) | |
| 4,351 | 969 | 3,231 | 17 | 29 | 0 | 14 | 91 | District 5 | |
| 4,351 | 969 | 3,231 | 17 | 29 | 0 | 14 | 91 | Natchitoches city (part) | |
| 3,612 | 2,527 | 963 | 22 | 38 | 0 | 14 | 48 | District 6 | |
| 3,537 | 2,468 | 950 | 20 | 38 | 0 | 14 | 47 | Natchitoches city (part) | |
| 3,729 | 2,980 | 651 | 24 | 9 | 2 | 1 | 62 | District 7 | |
| 268 | 223 | 45 | 0 | 0 | 0 | 0 | 0 | Ashland village | |
| 302 | 94 | 196 | 0 | 0 | 1 | 0 | 11 | Campti town (part) | |
| 68 | 44 | 24 | 0 | 0 | 0 | 0 | 0 | Clarence village (part) | |
| 429 | 412 | 15 | 1 | 0 | 0 | 0 | 1 | Goldonna village | |
| 314 | 230 | 70 | 5 | 2 | 0 | 1 | 6 | Natchitoches city (part) | |
| 3,226 | 1,507 | 1,673 | 7 | 1 | 1 | 1 | 36 | District 8 | |
| 746 | 190 | 542 | 4 | 1 | 0 | 0 | 9 | Campti town (part) | |
| 420 | 69 | 350 | 1 | 0 | 0 | 0 | 0 | Clarence village (part) | |
| 142 | 25 | 110 | 0 | 0 | 0 | 0 | 7 | Natchitoches city (part) | |
| 3,384 | 2,648 | 578 | 93 | 3 | 2 | 6 | 54 | District 9 | |
| 92 | 60 | 28 | 0 | 0 | 0 | 0 | 4 | Natchitoches city (part) | |
| 173 | 145 | 17 | 10 | 0 | 0 | 0 | 1 | Robeline village | |
| 3,504 | 2,959 | 431 | 34 | 3 | 0 | 10 | 67 | District 10 | |
| 111 | 64 | 41 | 0 | 2 | 0 | 0 | 4 | Natchitoches city (part) | |
| 128 | 28 | 94 | 1 | 0 | 0 | 5 | 0 | Powhatan village | |
| 609 | 575 | 12 | 5 | 0 | 0 | 0 | 17 | Provencal village | |
| 3,453 | 1,783 | 1,360 | 73 | 1 | 0 | 74 | 162 | District 11 | |
| 586 | 50 | 527 | 3 | 0 | 0 | 3 | 3 | Natchez village | |
| 30 | 20 | 10 | 0 | 0 | 0 | 0 | 0 | Natchitoches city (part) | |
| 393 | 224 | 128 | 10 | 0 | 0 | 3 | 28 | Point Place CDP | |
| 325,778 | 104,770 | 204,866 | 827 | 9,883 | 105 | 967 | 4,360 | Orleans Parish | |
| 325,778 | 104,770 | 204,866 | 827 | 9,883 | 105 | 967 | 4,360 | New Orleans city | |
| 150,960 | 91,573 | 55,946 | 347 | 1,429 | 41 | 94 | 1,530 | Ouachita Parish | |
| 26,175 | 24,448 | 1,054 | 79 | 351 | 4 | 20 | 219 | District A | |
| 25 | 18 | 4 | 2 | 0 | 0 | 0 | 1 | Brownsville CDP (part) | |
| 11,184 | 10,529 | 342 | 40 | 156 | 4 | 7 | 106 | Claiborne CDP | |
| 4,579 | 4,003 | 446 | 12 | 55 | 0 | 7 | 56 | West Monroe city (part) | |
| 27,515 | 25,028 | 2,037 | 78 | 58 | 2 | 11 | 301 | District B | |
| 3,424 | 3,199 | 158 | 20 | 1 | 0 | 0 | 46 | Bawcomville CDP | |
| 3,765 | 2,623 | 1,066 | 7 | 7 | 2 | 3 | 57 | Brownsville CDP (part) | |
| 672 | 625 | 39 | 0 | 3 | 0 | 4 | 1 | Calhoun CDP | |
| 26,051 | 18,507 | 6,845 | 56 | 350 | 12 | 13 | 268 | District C | |
| 325 | 300 | 13 | 3 | 2 | 0 | 0 | 7 | Brownsville CDP (part) | |
| 10,322 | 8,511 | 1,513 | 15 | 184 | 4 | 5 | 90 | Monroe city (part) | |
| 1,531 | 1,223 | 267 | 3 | 12 | 3 | 0 | 23 | Sterlingtown town | |
| 8,029 | 3,905 | 3,919 | 25 | 50 | 5 | 6 | 119 | West Monroe city (part) | |
| 23,784 | 4,780 | 18,422 | 44 | 245 | 15 | 16 | 262 | District D | |
| 0 | 0 | 0 | 0 | 0 | 0 | 0 | 0 | Lakeshore CDP (part) | |
| 15,969 | 3,456 | 12,030 | 34 | 216 | 15 | 7 | 211 | Monroe city (part) | |
| 3,309 | 575 | 2,719 | 0 | 4 | 0 | 2 | 9 | Richwood town (part) | |
| 26,207 | 16,326 | 9,077 | 60 | 405 | 6 | 32 | 301 | District E | |
| 1,899 | 1,364 | 493 | 4 | 16 | 0 | 0 | 22 | Lakeshore CDP (part) | |
| 5,051 | 3,197 | 1,688 | 5 | 91 | 3 | 7 | 60 | Monroe city (part) | |
| 4,490 | 3,596 | 779 | 22 | 44 | 0 | 0 | 49 | Swartz CDP | |
| 21,228 | 2,484 | 18,511 | 30 | 20 | 2 | 2 | 179 | District F | |
| 16,913 | 932 | 15,807 | 22 | 17 | 2 | 2 | 131 | Monroe city (part) | |
| 35 | 10 | 25 | 0 | 0 | 0 | 0 | 0 | Richwood town (part) | |
| 21,975 | 15,617 | 4,675 | 340 | 726 | 19 | 96 | 502 | Plaquemines Parish | |
| 1,887 | 708 | 1,133 | 7 | 11 | 0 | 4 | 24 | District 1 | |
| 187 | 16 | 170 | 1 | 0 | 0 | 0 | 0 | Pointe a la Hache CDP | |
| 3,830 | 3,426 | 190 | 48 | 104 | 5 | 18 | 39 | District 2 | |
| 3,830 | 3,426 | 190 | 48 | 104 | 5 | 18 | 39 | Belle Chasse CDP (part) | |
| 3,071 | 2,841 | 83 | 32 | 71 | 4 | 7 | 33 | District 3 | |
| 3,071 | 2,841 | 83 | 32 | 71 | 4 | 7 | 33 | Belle Chasse CDP (part) | |
| 4,157 | 3,211 | 664 | 30 | 74 | 6 | 6 | 166 | District 4 | |
| 4,157 | 3,211 | 664 | 30 | 74 | 6 | 6 | 166 | Belle Chasse CDP (part) | |
| 3,637 | 2,712 | 728 | 42 | 82 | 3 | 12 | 58 | District 5 | |
| 821 | 722 | 32 | 0 | 43 | 2 | 2 | 20 | Belle Chasse CDP (part) | |
| 1,749 | 498 | 1,052 | 127 | 18 | 0 | 22 | 32 | District 6 | |
| 1,286 | 280 | 862 | 89 | 18 | 0 | 20 | 17 | Port Sulphur CDP (part) | |

Table 3.

Race and Hispanic or Latino Origin: 2010—Con.

[For information on confidentiality protection, nonsampling error, and definitions, see Selected Appendixes at <www.census.gov/prod/cen2010/cph-1-a.pdf>]

| Not Hispanic or Latino | | | | | | | | State Parish Subdivision Place | |
|------------------------|----------|---------------------------------|---|-------|--|--------------------|-------------------------|---|--|
| Total | One race | | | | | | Two or More Races | | |
| | White | Black or African American | American Indian and Alaska Native | Asian | Native Hawaiian and Other Pacific Islander | Some Other Race | | | |
| | | | | | | | | St. Charles Parish—Con. | |
| 301 | 263 | 30 | 2 | 0 | 0 | 1 | 5 | District 5—Con. | |
| 7,354 | 3,675 | 3,439 | 14 | 107 | 1 | 23 | 95 | Destrehan CDP (part) | |
| 7,480 | 5,868 | 1,477 | 23 | 34 | 2 | 8 | 68 | St. Rose CDP | |
| 1,195 | 962 | 209 | 1 | 8 | 0 | 1 | 14 | District 6 | |
| 1,844 | 1,511 | 309 | 1 | 11 | 0 | 2 | 10 | Destrehan CDP (part) | |
| 1,441 | 664 | 749 | 11 | 1 | 0 | 2 | 14 | Montz CDP | |
| 2,981 | 2,713 | 210 | 10 | 14 | 2 | 3 | 29 | New Sarpy CDP | |
| 7,175 | 5,221 | 1,735 | 27 | 95 | 0 | 2 | 95 | Norco CDP | |
| 812 | 507 | 246 | 13 | 31 | 0 | 0 | 15 | District 7 | |
| 6,363 | 4,714 | 1,489 | 14 | 64 | 0 | 2 | 80 | Boutte CDP (part) | |
| | | | | | | | | Luling CDP (part) | |
| 11,104 | 4,999 | 5,964 | 34 | 9 | 0 | 21 | 77 | St. Helena Parish | |
| 1,593 | 781 | 791 | 2 | 2 | 0 | 0 | 17 | District 1 | |
| 0 | 0 | 0 | 0 | 0 | 0 | 0 | 0 | Greensburg town (part) | |
| 1,864 | 524 | 1,330 | 1 | 0 | 0 | 4 | 5 | District 2 | |
| 572 | 318 | 250 | 1 | 0 | 0 | 1 | 2 | Greensburg town (part) | |
| 1,973 | 711 | 1,243 | 3 | 1 | 0 | 0 | 15 | District 3 | |
| 138 | 33 | 104 | 0 | 0 | 0 | 0 | 1 | Greensburg town (part) | |
| 2,182 | 984 | 1,168 | 5 | 2 | 0 | 9 | 14 | District 4 | |
| 263 | 118 | 140 | 0 | 1 | 0 | 4 | 0 | Montpelier village | |
| 1,964 | 698 | 1,235 | 17 | 0 | 0 | 3 | 11 | District 5 | |
| 1,528 | 1,301 | 197 | 6 | 4 | 0 | 5 | 15 | District 6 | |
| 21,846 | 10,478 | 11,145 | 43 | 29 | 3 | 13 | 135 | St. James Parish | |
| 3,610 | 1,863 | 1,690 | 20 | 16 | 0 | 0 | 21 | District 1 | |
| 3,577 | 1,847 | 1,673 | 20 | 16 | 0 | 0 | 21 | Gramercy town | |
| 0 | 0 | 0 | 0 | 0 | 0 | 0 | 0 | Lutcher town (part) | |
| 3,104 | 1,787 | 1,285 | 3 | 7 | 0 | 5 | 17 | District 2 | |
| 2,855 | 1,617 | 1,206 | 3 | 7 | 0 | 5 | 17 | Lutcher town (part) | |
| 3,727 | 2,539 | 1,143 | 7 | 4 | 3 | 1 | 30 | District 3 | |
| 2,047 | 1,671 | 366 | 3 | 0 | 3 | 1 | 3 | Grand Point CDP (part) | |
| 688 | 17 | 655 | 0 | 0 | 0 | 0 | 16 | Lutcher town (part) | |
| 992 | 851 | 122 | 4 | 4 | 0 | 0 | 11 | Paulina CDP (part) | |
| 2,849 | 1,180 | 1,649 | 1 | 2 | 0 | 3 | 14 | District 4 | |
| 702 | 226 | 467 | 0 | 1 | 0 | 2 | 6 | Convent CDP | |
| 418 | 142 | 274 | 0 | 0 | 0 | 0 | 2 | Grand Point CDP (part) | |
| 496 | 457 | 30 | 1 | 1 | 0 | 1 | 6 | Hester CDP | |
| 170 | 125 | 45 | 0 | 0 | 0 | 0 | 0 | Paulina CDP (part) | |
| 130 | 21 | 109 | 0 | 0 | 0 | 0 | 0 | Romeville CDP | |
| 890 | 175 | 715 | 0 | 0 | 0 | 0 | 0 | Union CDP | |
| 2,711 | 271 | 2,411 | 8 | 0 | 0 | 0 | 21 | District 5 | |
| 124 | 9 | 115 | 0 | 0 | 0 | 0 | 0 | Lemannville CDP (part) | |
| 181 | 15 | 165 | 0 | 0 | 0 | 0 | 1 | Moonshine CDP | |
| 56 | 49 | 7 | 0 | 0 | 0 | 0 | 0 | North Vacherie CDP (part) | |
| 801 | 138 | 662 | 0 | 0 | 0 | 0 | 1 | St. James CDP | |
| 800 | 32 | 755 | 7 | 0 | 0 | 0 | 6 | Welcome CDP | |
| 2,932 | 1,091 | 1,818 | 2 | 0 | 0 | 1 | 20 | District 6 | |
| 2,241 | 510 | 1,717 | 2 | 0 | 0 | 1 | 11 | North Vacherie CDP (part) | |
| 685 | 581 | 95 | 0 | 0 | 0 | 0 | 9 | South Vacherie CDP (part) | |
| 2,913 | 1,747 | 1,149 | 2 | 0 | 0 | 3 | 12 | District 7 | |
| 2,909 | 1,747 | 1,145 | 2 | 0 | 0 | 3 | 12 | South Vacherie CDP (part) | |
| 43,749 | 18,374 | 24,405 | 116 | 312 | 21 | 51 | 470 | St. John the Baptist Parish | |
| 5,422 | 797 | 4,573 | 11 | 1 | 0 | 5 | 35 | District 1 | |
| 2,421 | 108 | 2,299 | 1 | 0 | 0 | 5 | 8 | Edgard CDP | |
| 2,062 | 408 | 1,625 | 8 | 1 | 0 | 0 | 20 | Laplace CDP (part) | |
| 242 | 234 | 6 | 1 | 0 | 0 | 0 | 1 | Pleasure Bend CDP | |
| 661 | 47 | 607 | 1 | 0 | 0 | 0 | 6 | Wallace CDP | |
| 5,949 | 3,642 | 2,224 | 12 | 19 | 4 | 2 | 46 | District 2 | |
| 2,785 | 1,265 | 1,502 | 3 | 0 | 0 | 1 | 14 | Garyville CDP | |
| 3,164 | 2,377 | 722 | 9 | 19 | 4 | 1 | 32 | Reserve CDP (part) | |
| 6,322 | 1,182 | 5,050 | 9 | 19 | 0 | 6 | 56 | District 3 | |
| 0 | 0 | 0 | 0 | 0 | 0 | 0 | 0 | Laplace CDP (part) | |
| 6,322 | 1,182 | 5,050 | 9 | 19 | 0 | 6 | 56 | Reserve CDP (part) | |
| 6,642 | 3,079 | 3,386 | 37 | 39 | 1 | 5 | 95 | District 4 | |
| 6,642 | 3,079 | 3,386 | 37 | 39 | 1 | 5 | 95 | Laplace CDP (part) | |
| 6,978 | 4,150 | 2,642 | 10 | 59 | 8 | 13 | 96 | District 5 | |
| 6,903 | 4,083 | 2,635 | 9 | 59 | 8 | 13 | 96 | Laplace CDP (part) | |
| 5,607 | 1,351 | 4,146 | 12 | 18 | 2 | 14 | 64 | District 6 | |
| 5,607 | 1,351 | 4,146 | 12 | 18 | 2 | 14 | 64 | Laplace CDP (part) | |
| 6,829 | 4,173 | 2,384 | 25 | 157 | 6 | 6 | 78 | District 7 | |
| 6,829 | 4,173 | 2,384 | 25 | 157 | 6 | 6 | 78 | Laplace CDP (part) | |
| 82,063 | 46,025 | 34,295 | 263 | 314 | 4 | 218 | 944 | St. Landry Parish | |
| 5,251 | 1,601 | 3,522 | 23 | 5 | 0 | 32 | 68 | District 1 | |
| 3,376 | 750 | 2,576 | 7 | 1 | 0 | 11 | 31 | Opelousas city (part) | |
| 5,065 | 1,012 | 3,965 | 16 | 18 | 0 | 12 | 42 | District 2 | |
| 3,406 | 224 | 3,141 | 10 | 4 | 0 | 4 | 23 | Opelousas city (part) | |
| 5,390 | 1,547 | 3,714 | 31 | 14 | 0 | 10 | 74 | District 3 | |
| 3,038 | 543 | 2,415 | 26 | 3 | 0 | 5 | 46 | Opelousas city (part) | |

Table 3.

Race and Hispanic or Latino Origin: 2010—Con.

[For information on confidentiality protection, nonsampling error, and definitions, see Selected Appendixes at <www.census.gov/prod/cen2010/cph-1-a.pdf>]

| Not Hispanic or Latino | | | | | | | | State Parish Parish Subdivision Place | |
|------------------------|----------|---------------------------------|---|-------|--|--------------------|-------------------------|--|--|
| Total | One race | | | | | | Two or More Races | | |
| | White | Black or African American | American Indian and Alaska Native | Asian | Native Hawaiian and Other Pacific Islander | Some Other Race | | | |
| 5,274 | 3,874 | 1,215 | 73 | 40 | 1 | 6 | 65 | St. Mary Parish—Con. | |
| 5,274 | 3,874 | 1,215 | 73 | 40 | 1 | 6 | 65 | District 7 | |
| 5,596 | 3,098 | 1,746 | 53 | 552 | 0 | 12 | 135 | Morgan City city (part) | |
| 1,562 | 825 | 221 | 16 | 458 | 0 | 8 | 34 | District 8 | |
| 1,555 | 1,194 | 279 | 17 | 17 | 0 | 0 | 48 | Amelia CDP | |
| 2,056 | 1,065 | 851 | 20 | 76 | 0 | 1 | 43 | Berwick town (part) | |
| 422 | 13 | 395 | 0 | 1 | 0 | 3 | 10 | Morgan City city (part) | |
| | | | | | | | | Siracusa CDP | |
| 222,770 | 188,317 | 26,430 | 1,031 | 2,914 | 73 | 606 | 3,399 | St. Tammany Parish | |
| 23,194 | 21,665 | 872 | 68 | 256 | 4 | 76 | 253 | District 1 | |
| 4,630 | 4,452 | 85 | 25 | 30 | 0 | 8 | 30 | Covington city (part) | |
| 728 | 637 | 34 | 3 | 10 | 2 | 31 | 11 | Madisonville town | |
| 15,062 | 14,206 | 588 | 59 | 65 | 2 | 22 | 120 | District 2 | |
| 296 | 285 | 6 | 1 | 0 | 0 | 1 | 3 | Abita Springs town (part) | |
| 988 | 805 | 155 | 8 | 11 | 0 | 2 | 7 | Covington city (part) | |
| 17,894 | 13,760 | 3,681 | 72 | 119 | 11 | 26 | 225 | District 3 | |
| 621 | 585 | 10 | 5 | 5 | 2 | 0 | 14 | Abita Springs town (part) | |
| 2,827 | 1,335 | 1,421 | 2 | 13 | 0 | 3 | 53 | Covington city (part) | |
| 675 | 506 | 158 | 3 | 0 | 0 | 0 | 8 | Folsom village | |
| 16,096 | 15,262 | 334 | 41 | 316 | 3 | 7 | 133 | District 4 | |
| 5,283 | 4,938 | 128 | 13 | 147 | 0 | 7 | 50 | Mandeville city (part) | |
| 15,853 | 14,519 | 746 | 56 | 279 | 9 | 18 | 226 | District 5 | |
| 4 | 1 | 0 | 0 | 2 | 0 | 0 | 1 | Mandeville city (part) | |
| 16,422 | 15,231 | 734 | 111 | 48 | 3 | 22 | 273 | District 6 | |
| 156 | 144 | 0 | 3 | 2 | 0 | 0 | 7 | Abita Springs town (part) | |
| 2,138 | 2,035 | 35 | 19 | 9 | 0 | 5 | 35 | Pearl River town (part) | |
| 0 | 0 | 0 | 0 | 0 | 0 | 0 | 0 | Slidell city (part) | |
| 461 | 389 | 60 | 3 | 2 | 1 | 0 | 6 | Sun village | |
| 19,066 | 15,816 | 2,520 | 115 | 140 | 1 | 135 | 339 | District 7 | |
| 1,219 | 1,102 | 90 | 4 | 0 | 0 | 1 | 22 | Abita Springs town (part) | |
| 8,260 | 5,777 | 2,048 | 72 | 48 | 0 | 106 | 209 | Lacombe CDP (part) | |
| 63 | 62 | 0 | 1 | 0 | 0 | 0 | 0 | Mandeville city (part) | |
| 12,496 | 11,133 | 939 | 43 | 156 | 4 | 35 | 186 | District 8 | |
| 8,884 | 7,830 | 755 | 29 | 93 | 4 | 31 | 142 | Slidell city (part) | |
| 16,316 | 13,880 | 1,721 | 77 | 361 | 3 | 26 | 248 | District 9 | |
| 34 | 32 | 2 | 0 | 0 | 0 | 0 | 0 | Pearl River town (part) | |
| 642 | 456 | 125 | 0 | 53 | 0 | 1 | 7 | Slidell city (part) | |
| 16,022 | 14,799 | 723 | 41 | 240 | 1 | 26 | 192 | District 10 | |
| 5,602 | 5,038 | 376 | 16 | 71 | 0 | 7 | 94 | Mandeville city (part) | |
| 15,150 | 10,732 | 3,675 | 90 | 161 | 14 | 58 | 420 | District 11 | |
| 56 | 50 | 6 | 0 | 0 | 0 | 0 | 0 | Lacombe CDP (part) | |
| 22 | 8 | 14 | 0 | 0 | 0 | 0 | 0 | Slidell city (part) | |
| 14,064 | 11,380 | 2,105 | 78 | 235 | 5 | 41 | 220 | District 12 | |
| 2,265 | 1,827 | 277 | 6 | 131 | 0 | 4 | 20 | Eden Isle CDP (part) | |
| 10,493 | 8,440 | 1,666 | 66 | 101 | 4 | 30 | 186 | Slidell city (part) | |
| 14,793 | 11,232 | 2,691 | 67 | 435 | 11 | 49 | 308 | District 13 | |
| 4,504 | 4,145 | 159 | 23 | 110 | 6 | 3 | 58 | Eden Isle CDP (part) | |
| 1,496 | 1,085 | 228 | 5 | 135 | 0 | 9 | 34 | Slidell city (part) | |
| 10,342 | 4,702 | 5,101 | 113 | 103 | 2 | 65 | 256 | District 14 | |
| 250 | 208 | 35 | 0 | 1 | 0 | 0 | 6 | Pearl River town (part) | |
| 3,814 | 1,895 | 1,780 | 14 | 26 | 2 | 15 | 82 | Slidell city (part) | |
| 116,837 | 77,807 | 36,485 | 355 | 714 | 35 | 108 | 1,333 | Tangipahoa Parish | |
| 10,554 | 5,740 | 4,691 | 29 | 24 | 0 | 1 | 69 | District 1 | |
| 2,178 | 584 | 1,577 | 3 | 7 | 0 | 1 | 6 | Kentwood town | |
| 746 | 57 | 683 | 0 | 2 | 0 | 0 | 4 | Tangipahoa village | |
| 12,921 | 11,404 | 1,220 | 59 | 38 | 1 | 17 | 182 | District 2 | |
| 1,012 | 825 | 166 | 1 | 6 | 0 | 0 | 14 | Amite City town (part) | |
| 10,155 | 3,347 | 6,635 | 18 | 44 | 0 | 5 | 106 | District 3 | |
| 3,067 | 943 | 2,088 | 4 | 17 | 0 | 2 | 13 | Amite City town (part) | |
| 743 | 306 | 406 | 0 | 12 | 0 | 0 | 19 | Independence town (part) | |
| 1,111 | 357 | 738 | 5 | 2 | 0 | 0 | 9 | Roseland town | |
| 11,861 | 9,545 | 2,083 | 55 | 53 | 3 | 2 | 120 | District 4 | |
| 849 | 561 | 258 | 7 | 15 | 0 | 0 | 8 | Independence town (part) | |
| 794 | 388 | 382 | 9 | 2 | 1 | 0 | 12 | Natalbany CDP (part) | |
| 12,118 | 7,883 | 3,892 | 43 | 147 | 3 | 15 | 135 | District 5 | |
| 6,387 | 3,961 | 2,228 | 10 | 116 | 2 | 7 | 63 | Hammond city (part) | |
| 1,775 | 1,097 | 645 | 9 | 6 | 0 | 1 | 19 | Natalbany CDP (part) | |
| 594 | 490 | 90 | 3 | 2 | 0 | 0 | 7 | Tickfaw village | |
| 11,330 | 6,191 | 4,872 | 25 | 78 | 4 | 6 | 154 | District 6 | |
| 1,694 | 1,127 | 495 | 5 | 50 | 3 | 2 | 12 | Hammond city (part) | |
| 9,817 | 2,911 | 6,686 | 24 | 91 | 6 | 8 | 91 | District 7 | |
| 9,021 | 2,528 | 6,293 | 24 | 85 | 6 | 5 | 80 | Hammond city (part) | |
| 78 | 45 | 29 | 0 | 0 | 0 | 0 | 4 | Natalbany CDP (part) | |
| 12,813 | 9,515 | 2,983 | 30 | 101 | 4 | 21 | 159 | District 8 | |
| 2,254 | 1,719 | 452 | 5 | 38 | 0 | 6 | 34 | Hammond city (part) | |
| 187 | 171 | 12 | 0 | 4 | 0 | 0 | 0 | Ponchatoula city (part) | |
| 12,627 | 10,114 | 2,235 | 35 | 45 | 4 | 24 | 170 | District 9 | |
| 3,317 | 1,872 | 1,358 | 2 | 20 | 1 | 5 | 59 | Ponchatoula city (part) | |
| 12,641 | 11,157 | 1,188 | 37 | 93 | 10 | 9 | 147 | District 10 | |
| 2,848 | 1,994 | 776 | 8 | 12 | 0 | 4 | 54 | Ponchatoula city (part) | |

Table 3.

Race and Hispanic or Latino Origin: 2010—Con.

[For information on confidentiality protection, nonsampling error, and definitions, see Selected Appendixes at <www.census.gov/prod/cen2010/cph-1-a.pdf>]

| Not Hispanic or Latino | | | | | | | | State Parish Subdivision Place |
|------------------------|----------|---------------------------------|---|-------|--|--------------------|-------------------------|---|
| Total | One race | | | | | | Two or More Races | |
| | White | Black or African American | American Indian and Alaska Native | Asian | Native Hawaiian and Other Pacific Islander | Some Other Race | | |
| 5,187 | 2,178 | 2,957 | 6 | 8 | 0 | 0 | 38 | Tensas Parish |
| 727 | 481 | 235 | 0 | 3 | 0 | 0 | 8 | District 1 |
| 90 | 53 | 37 | 0 | 0 | 0 | 0 | 0 | Newellton town (part) |
| 723 | 114 | 603 | 0 | 0 | 0 | 0 | 6 | District 2 |
| 723 | 114 | 603 | 0 | 0 | 0 | 0 | 6 | Newellton town (part) |
| 881 | 618 | 258 | 1 | 0 | 0 | 0 | 4 | District 3 |
| 363 | 166 | 197 | 0 | 0 | 0 | 0 | 0 | Newellton town (part) |
| 899 | 513 | 369 | 1 | 4 | 0 | 0 | 12 | District 4 |
| 422 | 178 | 233 | 1 | 3 | 0 | 0 | 7 | St. Joseph town (part) |
| 748 | 66 | 675 | 1 | 0 | 0 | 0 | 6 | District 5 |
| 748 | 66 | 675 | 1 | 0 | 0 | 0 | 6 | St. Joseph town (part) |
| 640 | 347 | 287 | 3 | 1 | 0 | 0 | 2 | District 6 |
| 118 | 17 | 101 | 0 | 0 | 0 | 0 | 0 | Waterproof town (part) |
| 569 | 39 | 530 | 0 | 0 | 0 | 0 | 0 | District 7 |
| 569 | 39 | 530 | 0 | 0 | 0 | 0 | 0 | Waterproof town (part) |
| 107,439 | 76,789 | 21,046 | 6,226 | 1,127 | 40 | 93 | 2,118 | Terrebonne Parish |
| 8,418 | 2,794 | 4,997 | 333 | 118 | 2 | 10 | 164 | District 1 |
| 5,716 | 1,808 | 3,542 | 216 | 31 | 2 | 6 | 111 | Houma city (part) |
| 10,723 | 4,983 | 5,267 | 173 | 84 | 4 | 3 | 209 | District 2 |
| 78 | 71 | 7 | 0 | 0 | 0 | 0 | 0 | Bayou Cane CDP (part) |
| 3,216 | 1,582 | 1,457 | 54 | 41 | 1 | 1 | 80 | Gray CDP (part) |
| 2,365 | 651 | 1,612 | 49 | 8 | 2 | 1 | 42 | Houma city (part) |
| 2,690 | 1,536 | 1,062 | 27 | 15 | 1 | 0 | 49 | Schriever CDP (part) |
| 12,772 | 10,432 | 1,628 | 311 | 203 | 5 | 11 | 182 | District 3 |
| 12,730 | 10,391 | 1,627 | 311 | 203 | 5 | 11 | 182 | Bayou Cane CDP (part) |
| 12,449 | 9,218 | 2,368 | 515 | 53 | 3 | 8 | 284 | District 4 |
| 2,664 | 2,015 | 412 | 166 | 1 | 1 | 2 | 67 | Bayou Blue CDP (part) |
| 5,736 | 4,106 | 1,243 | 204 | 37 | 1 | 4 | 141 | Bayou Cane CDP (part) |
| 2,217 | 1,443 | 642 | 65 | 15 | 0 | 1 | 51 | Gray CDP (part) |
| 135 | 132 | 3 | 0 | 0 | 0 | 0 | 0 | Houma city (part) |
| 25 | 24 | 0 | 0 | 0 | 0 | 0 | 1 | Schriever CDP (part) |
| 9,820 | 7,194 | 1,824 | 518 | 40 | 2 | 23 | 219 | District 5 |
| 387 | 321 | 36 | 15 | 0 | 0 | 0 | 15 | Bayou Blue CDP (part) |
| 7,687 | 5,653 | 1,468 | 344 | 33 | 2 | 18 | 169 | Houma city (part) |
| 17,582 | 14,870 | 1,768 | 462 | 267 | 3 | 13 | 199 | District 6 |
| 5,601 | 4,998 | 384 | 77 | 92 | 2 | 3 | 45 | Houma city (part) |
| 3,912 | 3,063 | 709 | 65 | 18 | 1 | 0 | 56 | Schriever CDP (part) |
| 14,714 | 10,131 | 1,769 | 2,240 | 208 | 5 | 6 | 355 | District 7 |
| 1,401 | 681 | 28 | 607 | 11 | 0 | 0 | 74 | Dulac CDP |
| 6,273 | 5,395 | 433 | 264 | 105 | 2 | 1 | 73 | Houma city (part) |
| 9,810 | 7,686 | 1,208 | 583 | 105 | 16 | 7 | 205 | District 8 |
| 1,967 | 1,783 | 45 | 93 | 27 | 3 | 0 | 16 | Chauvin CDP (part) |
| 4,324 | 3,021 | 754 | 362 | 71 | 10 | 3 | 103 | Houma city (part) |
| 145 | 130 | 2 | 13 | 0 | 0 | 0 | 0 | Presquille CDP (part) |
| 11,151 | 9,481 | 217 | 1,091 | 49 | 0 | 12 | 301 | District 9 |
| 666 | 594 | 26 | 38 | 0 | 0 | 0 | 8 | Bayou Blue CDP (part) |
| 2,550 | 2,322 | 13 | 166 | 3 | 0 | 0 | 46 | Bourg CDP |
| 914 | 860 | 17 | 25 | 4 | 0 | 0 | 8 | Chauvin CDP (part) |
| 1,526 | 1,331 | 16 | 140 | 6 | 0 | 6 | 27 | Montegut CDP |
| 1,641 | 1,553 | 39 | 27 | 9 | 0 | 1 | 12 | Presquille CDP (part) |
| 21,778 | 15,398 | 6,153 | 53 | 31 | 16 | 2 | 125 | Union Parish |
| 2,257 | 458 | 1,770 | 6 | 1 | 5 | 0 | 17 | District 1 |
| 2,257 | 458 | 1,770 | 6 | 1 | 5 | 0 | 17 | Farmerville town (part) |
| 2,099 | 1,452 | 634 | 0 | 0 | 0 | 0 | 13 | District 2 |
| 750 | 286 | 460 | 0 | 0 | 0 | 0 | 4 | Marion town |
| 2,369 | 1,696 | 658 | 10 | 0 | 3 | 0 | 2 | District 3 |
| 9 | 9 | 0 | 0 | 0 | 0 | 0 | 0 | Farmerville town (part) |
| 133 | 123 | 9 | 1 | 0 | 0 | 0 | 0 | Spearsville village |
| 2,417 | 2,045 | 340 | 12 | 2 | 1 | 0 | 17 | District 4 |
| 408 | 197 | 203 | 1 | 1 | 0 | 0 | 6 | Bernice town (part) |
| 0 | 0 | 0 | 0 | 0 | 0 | 0 | 0 | Farmerville town (part) |
| 3,006 | 2,852 | 143 | 2 | 4 | 0 | 0 | 5 | District 5 |
| 103 | 103 | 0 | 0 | 0 | 0 | 0 | 0 | Downsville village (part) |
| 13 | 13 | 0 | 0 | 0 | 0 | 0 | 0 | Farmerville town (part) |
| 2,229 | 1,414 | 768 | 9 | 5 | 6 | 0 | 27 | District 6 |
| 895 | 348 | 529 | 0 | 4 | 6 | 0 | 8 | Farmerville town (part) |
| 2,941 | 2,516 | 374 | 9 | 16 | 0 | 2 | 24 | District 7 |
| 548 | 259 | 271 | 5 | 7 | 0 | 0 | 6 | Farmerville town (part) |
| 2,354 | 2,231 | 100 | 5 | 3 | 1 | 0 | 14 | District 8 |
| 2,106 | 734 | 1,366 | 0 | 0 | 0 | 0 | 6 | District 9 |
| 1,056 | 202 | 853 | 0 | 0 | 0 | 0 | 1 | Bernice town (part) |
| 453 | 174 | 279 | 0 | 0 | 0 | 0 | 0 | Junction City village (part) |
| 117 | 68 | 47 | 0 | 0 | 0 | 0 | 2 | Lillie village |
| 56,618 | 46,305 | 8,246 | 195 | 1,148 | 4 | 53 | 667 | Vermilion Parish |
| 5,230 | 4,578 | 527 | 7 | 62 | 0 | 9 | 47 | District 1 |
| 928 | 756 | 129 | 4 | 28 | 0 | 2 | 9 | Maurice village |
| 5,095 | 4,858 | 167 | 9 | 29 | 1 | 0 | 31 | District 2 |
| 5,402 | 4,885 | 292 | 51 | 105 | 0 | 4 | 65 | District 3 |
| 8 | 8 | 0 | 0 | 0 | 0 | 0 | 0 | Delcambre town (part) |

Table 3.

Race and Hispanic or Latino Origin: 2010—Con.

[For information on confidentiality protection, nonsampling error, and definitions, see Selected Appendixes at <www.census.gov/prod/cen2010/cph-1-a.pdf>]

| State Parish Subdivision Place | Total population | Race | | | | | | | Hispanic or Latino (of any race) | |
|---|---------------------|----------|---------------------------------|---|-------|--|--------------------|-------------------------|--|--|
| | | One race | | | | | | Two or More Races | | |
| | | White | Black or African American | American Indian and Alaska Native | Asian | Native Hawaiian and Other Pacific Islander | Some Other Race | | | |
| Vermilion Parish—Con. | | | | | | | | | | |
| District 3—Con. | | | | | | | | | | |
| Erath town (part)..... | 365 | 264 | 24 | 0 | 73 | 0 | 2 | 2 | 5 | |
| District 4..... | 3,521 | 1,016 | 2,266 | 8 | 118 | 0 | 47 | 66 | 119 | |
| Abbeville city (part)..... | 3,173 | 738 | 2,222 | 8 | 108 | 0 | 35 | 62 | 86 | |
| District 5..... | 4,284 | 2,930 | 905 | 15 | 292 | 1 | 58 | 83 | 120 | |
| Abbeville city (part)..... | 2,937 | 1,797 | 788 | 12 | 244 | 0 | 36 | 60 | 69 | |
| District 6..... | 4,934 | 3,992 | 652 | 20 | 156 | 0 | 50 | 64 | 126 | |
| Abbeville city (part)..... | 977 | 607 | 242 | 5 | 83 | 0 | 19 | 21 | 46 | |
| Erath town (part)..... | 1,742 | 1,597 | 75 | 10 | 33 | 0 | 11 | 16 | 39 | |
| District 7..... | 3,846 | 1,832 | 1,708 | 7 | 141 | 0 | 83 | 75 | 145 | |
| Abbeville city (part)..... | 3,650 | 1,675 | 1,680 | 7 | 141 | 0 | 77 | 70 | 144 | |
| District 8..... | 3,822 | 3,331 | 365 | 26 | 12 | 2 | 44 | 42 | 95 | |
| Delcambre town (part)..... | 1,474 | 1,147 | 269 | 6 | 3 | 0 | 29 | 20 | 54 | |
| Erath town (part)..... | 7 | 7 | 0 | 0 | 0 | 0 | 0 | 0 | 0 | |
| District 9..... | 3,330 | 2,945 | 172 | 18 | 43 | 0 | 86 | 66 | 137 | |
| Abbeville city (part)..... | 44 | 39 | 0 | 0 | 0 | 0 | 5 | 0 | 6 | |
| District 10..... | 3,560 | 3,303 | 165 | 5 | 13 | 0 | 23 | 51 | 67 | |
| Kaplan city (part)..... | 2,452 | 2,214 | 162 | 4 | 13 | 0 | 18 | 41 | 52 | |
| District 11..... | 3,734 | 3,222 | 299 | 6 | 119 | 0 | 29 | 59 | 90 | |
| Abbeville city (part)..... | 1,476 | 1,276 | 97 | 0 | 59 | 0 | 11 | 33 | 34 | |
| Kaplan city (part)..... | 40 | 38 | 0 | 1 | 1 | 0 | 0 | 0 | 0 | |
| District 12..... | 3,726 | 3,053 | 514 | 11 | 49 | 0 | 43 | 56 | 79 | |
| Kaplan city (part)..... | 2,108 | 1,541 | 477 | 9 | 28 | 0 | 17 | 36 | 34 | |
| District 13..... | 3,649 | 3,562 | 19 | 16 | 4 | 0 | 9 | 39 | 52 | |
| District 14..... | 3,540 | 3,266 | 228 | 6 | 14 | 0 | 1 | 25 | 25 | |
| Gueydan town..... | 1,398 | 1,196 | 173 | 5 | 8 | 0 | 0 | 16 | 18 | |
| Vernon Parish..... | 52,334 | 39,614 | 7,443 | 738 | 919 | 260 | 1,237 | 2,123 | 3,775 | |
| District 1..... | 2,894 | 2,273 | 364 | 39 | 57 | 8 | 54 | 99 | 178 | |
| District 2..... | 4,132 | 3,901 | 35 | 73 | 16 | 7 | 25 | 75 | 149 | |
| Anacoco village..... | 869 | 810 | 16 | 27 | 7 | 1 | 0 | 8 | 26 | |
| Hornbeck town..... | 480 | 461 | 1 | 1 | 0 | 0 | 3 | 14 | 15 | |
| District 3..... | 4,274 | 3,826 | 168 | 68 | 36 | 3 | 34 | 139 | 106 | |
| DeRidder city (part)..... | 442 | 232 | 135 | 9 | 16 | 1 | 7 | 42 | 31 | |
| District 4..... | 11,301 | 7,095 | 2,378 | 114 | 263 | 129 | 532 | 790 | 1,590 | |
| Fort Polk South CDP..... | 9,038 | 5,720 | 1,834 | 77 | 195 | 79 | 456 | 677 | 1,348 | |
| District 5..... | 3,549 | 3,342 | 11 | 106 | 17 | 5 | 14 | 54 | 64 | |
| Pitkin CDP..... | 576 | 541 | 1 | 19 | 3 | 0 | 2 | 10 | 10 | |
| District 6..... | 3,612 | 3,411 | 31 | 82 | 10 | 0 | 27 | 51 | 98 | |
| Simpson village..... | 638 | 609 | 1 | 17 | 2 | 0 | 1 | 8 | 14 | |
| District 7..... | 3,888 | 3,405 | 211 | 42 | 50 | 3 | 59 | 118 | 187 | |
| DeRidder city (part)..... | 84 | 55 | 17 | 1 | 2 | 0 | 0 | 9 | 7 | |
| Rosepine town..... | 1,692 | 1,417 | 135 | 18 | 21 | 0 | 53 | 48 | 108 | |
| District 8..... | 3,987 | 2,322 | 1,066 | 54 | 154 | 40 | 134 | 217 | 337 | |
| New Llano town (part)..... | 2,422 | 1,035 | 945 | 26 | 126 | 26 | 110 | 154 | 255 | |
| District 9..... | 3,306 | 2,191 | 732 | 34 | 88 | 15 | 98 | 148 | 245 | |
| Leesville city (part)..... | 2,439 | 1,431 | 693 | 21 | 75 | 14 | 84 | 121 | 204 | |
| New Llano town (part)..... | 82 | 49 | 24 | 0 | 0 | 0 | 8 | 1 | 11 | |
| District 10..... | 1,938 | 851 | 986 | 19 | 21 | 1 | 19 | 41 | 55 | |
| Leesville city (part)..... | 1,038 | 246 | 735 | 9 | 9 | 1 | 9 | 29 | 34 | |
| District 11..... | 6,174 | 4,346 | 1,062 | 55 | 164 | 42 | 225 | 280 | 655 | |
| Fort Polk North CDP..... | 2,864 | 2,120 | 329 | 34 | 64 | 25 | 136 | 156 | 430 | |
| Leesville city (part)..... | 2,228 | 1,313 | 658 | 14 | 67 | 17 | 73 | 86 | 183 | |
| District 12..... | 3,279 | 2,651 | 399 | 52 | 43 | 7 | 16 | 111 | 111 | |
| Leesville city (part)..... | 907 | 586 | 239 | 25 | 11 | 4 | 4 | 38 | 52 | |
| Washington Parish..... | 47,168 | 31,482 | 14,625 | 133 | 110 | 3 | 296 | 519 | 887 | |
| District 1..... | 2,594 | 2,002 | 519 | 11 | 16 | 0 | 15 | 31 | 52 | |
| Bogalusa city (part)..... | 939 | 440 | 454 | 1 | 12 | 0 | 12 | 20 | 23 | |
| District 2..... | 7,079 | 6,152 | 730 | 12 | 19 | 2 | 78 | 86 | 180 | |
| Bogalusa city (part)..... | 3,198 | 2,573 | 534 | 3 | 13 | 0 | 40 | 35 | 111 | |
| District 3..... | 7,394 | 3,315 | 3,847 | 20 | 43 | 0 | 56 | 113 | 132 | |
| Bogalusa city (part)..... | 6,347 | 2,493 | 3,680 | 17 | 20 | 0 | 34 | 103 | 107 | |
| District 4..... | 6,680 | 2,672 | 3,882 | 6 | 5 | 0 | 22 | 93 | 76 | |
| Angie village (part)..... | 249 | 171 | 65 | 0 | 0 | 0 | 3 | 10 | 7 | |
| Bogalusa city (part)..... | 1,748 | 429 | 1,258 | 2 | 1 | 0 | 19 | 39 | 44 | |
| Varnado village (part)..... | 1,428 | 576 | 848 | 2 | 0 | 0 | 0 | 2 | 4 | |
| District 5..... | 8,290 | 7,720 | 432 | 26 | 12 | 0 | 38 | 62 | 198 | |
| Angie village (part)..... | 2 | 2 | 0 | 0 | 0 | 0 | 0 | 0 | 0 | |
| Varnado village (part)..... | 33 | 26 | 6 | 1 | 0 | 0 | 0 | 0 | 1 | |
| District 6..... | 6,569 | 3,109 | 3,338 | 13 | 4 | 1 | 42 | 62 | 122 | |
| Franklinton town (part)..... | 2,165 | 409 | 1,732 | 0 | 1 | 0 | 14 | 9 | 19 | |
| District 7..... | 8,562 | 6,512 | 1,877 | 45 | 11 | 0 | 45 | 72 | 127 | |
| Franklinton town (part)..... | 1,692 | 1,379 | 261 | 11 | 4 | 0 | 16 | 21 | 39 | |
| Webster Parish..... | 41,207 | 26,469 | 13,823 | 150 | 120 | 8 | 156 | 481 | 670 | |
| District 1..... | 3,530 | 2,770 | 685 | 11 | 11 | 3 | 23 | 27 | 65 | |
| Springhill city (part)..... | 3,530 | 2,770 | 685 | 11 | 11 | 3 | 23 | 27 | 65 | |
| District 2..... | 2,607 | 655 | 1,891 | 10 | 9 | 0 | 9 | 33 | 26 | |
| Cullen town (part)..... | 881 | 85 | 786 | 0 | 0 | 0 | 2 | 8 | 9 | |
| Springhill city (part)..... | 1,726 | 570 | 1,105 | 10 | 9 | 0 | 7 | 25 | 17 | |

Table 3.

Race and Hispanic or Latino Origin: 2010—Con.

[For information on confidentiality protection, nonsampling error, and definitions, see Selected Appendixes at <www.census.gov/prod/cen2010/cph-1-a.pdf>]

| Not Hispanic or Latino | | | | | | | | State Parish Subdivision Place |
|------------------------|----------|---------------------------------|---|-------|--|--------------------|-------------------------|---|
| Total | One race | | | | | | Two or More Races | |
| | White | Black or African American | American Indian and Alaska Native | Asian | Native Hawaiian and Other Pacific Islander | Some Other Race | | |
| | | | | | | | | Vermilion Parish—Con. District 3—Con. Erath town (part) |
| 360 | 262 | 24 | 0 | 73 | 0 | 0 | 1 | District 4 |
| 3,402 | 957 | 2,260 | 8 | 117 | 0 | 4 | 56 | Abbeville city (part) |
| 3,087 | 701 | 2,217 | 8 | 107 | 0 | 2 | 52 | District 5 |
| 4,164 | 2,883 | 903 | 14 | 287 | 1 | 6 | 70 | Abbeville city (part) |
| 2,868 | 1,771 | 786 | 11 | 239 | 0 | 3 | 58 | District 6 |
| 4,808 | 3,930 | 647 | 19 | 156 | 0 | 2 | 54 | Abbeville city (part) |
| 931 | 587 | 239 | 4 | 83 | 0 | 0 | 18 | Erath town (part) |
| 1,703 | 1,571 | 75 | 10 | 33 | 0 | 0 | 14 | District 7 |
| 3,701 | 1,787 | 1,696 | 7 | 141 | 0 | 13 | 57 | Abbeville city (part) |
| 3,506 | 1,631 | 1,668 | 7 | 141 | 0 | 7 | 52 | District 8 |
| 3,727 | 3,292 | 362 | 23 | 12 | 2 | 0 | 36 | Delcambre town (part) |
| 1,420 | 1,129 | 267 | 6 | 3 | 0 | 0 | 15 | Erath town (part) |
| 7 | 7 | 0 | 0 | 0 | 0 | 0 | 0 | District 9 |
| 3,193 | 2,906 | 172 | 18 | 43 | 0 | 0 | 54 | Abbeville city (part) |
| 38 | 38 | 0 | 0 | 0 | 0 | 0 | 0 | District 10 |
| 3,493 | 3,267 | 160 | 5 | 13 | 0 | 2 | 46 | Kaplan city (part) |
| 2,400 | 2,188 | 157 | 4 | 13 | 0 | 2 | 36 | District 11 |
| 3,644 | 3,172 | 299 | 2 | 119 | 0 | 0 | 52 | Abbeville city (part) |
| 1,442 | 1,259 | 97 | 0 | 59 | 0 | 0 | 27 | Kaplan city (part) |
| 40 | 38 | 0 | 1 | 1 | 0 | 0 | 0 | District 12 |
| 3,647 | 3,019 | 514 | 10 | 46 | 0 | 11 | 47 | Kaplan city (part) |
| 2,074 | 1,528 | 477 | 8 | 25 | 0 | 5 | 31 | District 13 |
| 3,597 | 3,527 | 19 | 16 | 4 | 0 | 1 | 30 | District 14 |
| 3,515 | 3,244 | 228 | 6 | 14 | 0 | 1 | 22 | Gueydan town |
| 1,380 | 1,181 | 173 | 5 | 8 | 0 | 0 | 13 | |
| | | | | | | | | Vernon Parish |
| 48,559 | 37,794 | 7,280 | 684 | 881 | 242 | 62 | 1,616 | District 1 |
| 2,716 | 2,172 | 357 | 38 | 55 | 6 | 1 | 87 | District 2 |
| 3,983 | 3,794 | 29 | 72 | 16 | 7 | 3 | 62 | Anacoco village |
| 843 | 792 | 12 | 27 | 7 | 1 | 0 | 4 | Hornbeck town |
| 465 | 447 | 1 | 1 | 0 | 0 | 3 | 13 | District 3 |
| 4,168 | 3,777 | 163 | 66 | 36 | 3 | 1 | 122 | DeRidder city (part) |
| 411 | 218 | 130 | 9 | 16 | 1 | 1 | 36 | District 4 |
| 9,711 | 6,406 | 2,302 | 84 | 253 | 118 | 16 | 532 | Fort Polk South CDP |
| 7,690 | 5,142 | 1,775 | 56 | 186 | 72 | 13 | 446 | District 5 |
| 3,485 | 3,300 | 10 | 102 | 16 | 4 | 1 | 52 | Pitkin CDP |
| 566 | 533 | 1 | 19 | 3 | 0 | 0 | 10 | District 6 |
| 3,514 | 3,346 | 31 | 81 | 10 | 0 | 0 | 46 | Simpson village |
| 624 | 597 | 1 | 17 | 2 | 0 | 0 | 7 | District 7 |
| 3,701 | 3,302 | 205 | 40 | 49 | 2 | 4 | 99 | DeRidder city (part) |
| 77 | 53 | 16 | 1 | 2 | 0 | 0 | 5 | Rosepine town |
| 1,584 | 1,372 | 134 | 17 | 20 | 0 | 3 | 38 | District 8 |
| 3,650 | 2,189 | 1,055 | 50 | 144 | 37 | 8 | 167 | New Llano town (part) |
| 2,167 | 949 | 934 | 22 | 117 | 26 | 8 | 111 | District 9 |
| 3,061 | 2,081 | 721 | 33 | 82 | 15 | 4 | 125 | Leesville city (part) |
| 2,235 | 1,342 | 683 | 20 | 69 | 14 | 3 | 104 | New Llano town (part) |
| 71 | 46 | 23 | 0 | 0 | 0 | 1 | 1 | District 10 |
| 1,883 | 823 | 983 | 17 | 20 | 1 | 3 | 36 | Leesville city (part) |
| 1,004 | 230 | 733 | 8 | 8 | 1 | 0 | 24 | District 11 |
| 5,519 | 4,020 | 1,032 | 49 | 159 | 42 | 21 | 196 | Fort Polk North CDP |
| 2,434 | 1,909 | 310 | 31 | 60 | 25 | 8 | 91 | Leesville city (part) |
| 2,045 | 1,222 | 650 | 12 | 66 | 17 | 10 | 68 | District 12 |
| 3,168 | 2,584 | 392 | 52 | 41 | 7 | 0 | 92 | Leesville city (part) |
| 855 | 557 | 235 | 25 | 10 | 4 | 0 | 24 | |
| | | | | | | | | Washington Parish |
| 46,281 | 31,019 | 14,561 | 121 | 108 | 3 | 14 | 455 | District 1 |
| 2,542 | 1,973 | 515 | 9 | 16 | 0 | 0 | 29 | Bogalusa city (part) |
| 916 | 433 | 451 | 1 | 12 | 0 | 0 | 19 | District 2 |
| 6,899 | 6,065 | 727 | 12 | 18 | 2 | 3 | 72 | Bogalusa city (part) |
| 3,087 | 2,510 | 531 | 3 | 13 | 0 | 3 | 27 | District 3 |
| 7,262 | 3,269 | 3,826 | 20 | 42 | 0 | 3 | 102 | Bogalusa city (part) |
| 6,240 | 2,448 | 3,659 | 17 | 20 | 0 | 3 | 93 | District 4 |
| 6,604 | 2,641 | 3,867 | 5 | 5 | 0 | 0 | 86 | Angie village (part) |
| 242 | 171 | 62 | 0 | 0 | 0 | 0 | 9 | Bogalusa city (part) |
| 1,704 | 419 | 1,248 | 1 | 1 | 0 | 0 | 35 | Varnado village (part) |
| 1,424 | 573 | 847 | 2 | 0 | 0 | 0 | 2 | District 5 |
| 8,092 | 7,570 | 432 | 24 | 12 | 0 | 0 | 54 | Angie village (part) |
| 2 | 2 | 0 | 0 | 0 | 0 | 0 | 0 | Varnado village (part) |
| 32 | 25 | 6 | 1 | 0 | 0 | 0 | 0 | District 6 |
| 6,447 | 3,055 | 3,321 | 13 | 4 | 1 | 1 | 52 | Franklinton town (part) |
| 2,146 | 409 | 1,728 | 0 | 1 | 0 | 0 | 8 | District 7 |
| 8,435 | 6,446 | 1,873 | 38 | 11 | 0 | 7 | 60 | Franklinton town (part) |
| 1,653 | 1,367 | 260 | 6 | 4 | 0 | 1 | 15 | |
| | | | | | | | | Webster Parish |
| 40,537 | 26,067 | 13,756 | 138 | 116 | 8 | 20 | 432 | District 1 |
| 3,465 | 2,738 | 679 | 11 | 11 | 3 | 0 | 23 | Springhill city (part) |
| 3,465 | 2,738 | 679 | 11 | 11 | 3 | 0 | 23 | District 2 |
| 2,581 | 650 | 1,879 | 8 | 7 | 0 | 5 | 32 | Cullen town (part) |
| 872 | 82 | 782 | 0 | 0 | 0 | 0 | 8 | Springhill city (part) |
| 1,709 | 568 | 1,097 | 8 | 7 | 0 | 5 | 24 | |

Table 3.

Race and Hispanic or Latino Origin: 2010—Con.

[For information on confidentiality protection, nonsampling error, and definitions, see Selected Appendixes at <www.census.gov/prod/cen2010/cph-1-a.pdf>]

| State Parish Parish Subdivision Place | Total population | Race | | | | | | Two or More Races | Hispanic or Latino (of any race) |
|--|---------------------|----------|---------------------------------|---|-------|--|--------------------|-------------------------|--|
| | | One race | | | | | | | |
| | | White | Black or African American | American Indian and Alaska Native | Asian | Native Hawaiian and Other Pacific Islander | Some Other Race | | |
| Webster Parish—Con. | | | | | | | | | |
| District 3..... | 3,459 | 3,031 | 371 | 17 | 10 | 0 | 4 | 26 | 49 |
| Cullen town (part)..... | 282 | 69 | 210 | 0 | 2 | 0 | 0 | 1 | 4 |
| Sarepta town..... | 891 | 880 | 5 | 2 | 0 | 0 | 2 | 2 | 12 |
| Springhill city (part)..... | 0 | 0 | 0 | 0 | 0 | 0 | 0 | 0 | 0 |
| District 4..... | 3,344 | 3,018 | 269 | 12 | 11 | 0 | 4 | 30 | 21 |
| Minden city (part)..... | 16 | 16 | 0 | 0 | 0 | 0 | 0 | 0 | 0 |
| Shongaloo village..... | 182 | 172 | 9 | 1 | 0 | 0 | 0 | 0 | 2 |
| Springhill city (part)..... | 13 | 13 | 0 | 0 | 0 | 0 | 0 | 0 | 0 |
| District 5..... | 3,450 | 2,216 | 1,164 | 8 | 8 | 3 | 16 | 35 | 62 |
| Cotton Valley town..... | 1,009 | 537 | 451 | 2 | 1 | 0 | 6 | 12 | 9 |
| Dixie Inn village (part)..... | 0 | 0 | 0 | 0 | 0 | 0 | 0 | 0 | 0 |
| District 6..... | 4,276 | 3,183 | 980 | 11 | 20 | 1 | 22 | 59 | 80 |
| Dixie Inn village (part)..... | 266 | 134 | 126 | 0 | 0 | 0 | 1 | 5 | 5 |
| Minden city (part)..... | 2,478 | 1,736 | 661 | 6 | 19 | 1 | 20 | 35 | 51 |
| District 7..... | 3,394 | 1,722 | 1,580 | 10 | 8 | 0 | 10 | 64 | 63 |
| Dixie Inn village (part)..... | 7 | 7 | 0 | 0 | 0 | 0 | 0 | 0 | 0 |
| Dubberly village (part)..... | 0 | 0 | 0 | 0 | 0 | 0 | 0 | 0 | 0 |
| Minden city (part)..... | 1,698 | 723 | 923 | 2 | 7 | 0 | 2 | 41 | 13 |
| District 8..... | 3,469 | 2,730 | 671 | 12 | 10 | 0 | 7 | 39 | 58 |
| Minden city (part)..... | 3,469 | 2,730 | 671 | 12 | 10 | 0 | 7 | 39 | 58 |
| District 9..... | 2,838 | 428 | 2,368 | 4 | 0 | 0 | 8 | 30 | 35 |
| Minden city (part)..... | 2,838 | 428 | 2,368 | 4 | 0 | 0 | 8 | 30 | 35 |
| District 10..... | 2,660 | 460 | 2,161 | 3 | 6 | 0 | 16 | 14 | 28 |
| Minden city (part)..... | 2,583 | 408 | 2,138 | 3 | 6 | 0 | 14 | 14 | 26 |
| District 11..... | 4,149 | 2,817 | 1,193 | 24 | 19 | 1 | 15 | 80 | 102 |
| Dubberly village (part)..... | 273 | 248 | 23 | 0 | 0 | 0 | 2 | 0 | 5 |
| Heflin village..... | 244 | 210 | 29 | 0 | 0 | 0 | 0 | 5 | 5 |
| Sibley town..... | 1,218 | 873 | 308 | 10 | 5 | 0 | 1 | 21 | 17 |
| District 12..... | 4,031 | 3,439 | 490 | 28 | 8 | 0 | 22 | 44 | 81 |
| Doyline village..... | 818 | 656 | 134 | 8 | 1 | 0 | 2 | 17 | 9 |
| West Baton Rouge Parish..... | 23,788 | 14,271 | 8,972 | 30 | 79 | 13 | 150 | 273 | 544 |
| District 1..... | 3,299 | 2,245 | 973 | 3 | 26 | 0 | 18 | 34 | 60 |
| Addis town (part)..... | 3,220 | 2,196 | 944 | 3 | 26 | 0 | 18 | 33 | 60 |
| District 2..... | 4,064 | 3,268 | 706 | 7 | 24 | 0 | 18 | 41 | 87 |
| Addis town (part)..... | 373 | 287 | 78 | 3 | 1 | 0 | 0 | 4 | 6 |
| Brusly town (part)..... | 2,040 | 1,621 | 379 | 2 | 6 | 0 | 7 | 25 | 56 |
| District 3..... | 1,899 | 531 | 1,325 | 0 | 2 | 0 | 19 | 22 | 38 |
| Addis town (part)..... | 0 | 0 | 0 | 0 | 0 | 0 | 0 | 0 | 0 |
| Brusly town (part)..... | 540 | 293 | 236 | 0 | 0 | 0 | 5 | 6 | 9 |
| Port Allen city (part)..... | 2 | 2 | 0 | 0 | 0 | 0 | 0 | 0 | 0 |
| District 4..... | 2,706 | 2,174 | 493 | 3 | 5 | 0 | 15 | 16 | 58 |
| Brusly town (part)..... | 9 | 9 | 0 | 0 | 0 | 0 | 0 | 0 | 0 |
| Port Allen city (part)..... | 1,651 | 1,210 | 415 | 3 | 3 | 0 | 10 | 10 | 24 |
| District 5..... | 1,768 | 414 | 1,313 | 2 | 1 | 0 | 14 | 24 | 19 |
| Port Allen city (part)..... | 1,768 | 414 | 1,313 | 2 | 1 | 0 | 14 | 24 | 19 |
| District 6..... | 2,441 | 1,597 | 785 | 5 | 6 | 0 | 18 | 30 | 120 |
| Port Allen city (part)..... | 0 | 0 | 0 | 0 | 0 | 0 | 0 | 0 | 0 |
| District 7..... | 2,479 | 1,582 | 821 | 5 | 2 | 12 | 17 | 40 | 89 |
| District 8..... | 2,733 | 1,917 | 763 | 3 | 1 | 1 | 10 | 38 | 28 |
| Erwinville CDP..... | 2,192 | 1,554 | 604 | 2 | 1 | 1 | 7 | 23 | 24 |
| District 9..... | 2,399 | 543 | 1,793 | 2 | 12 | 0 | 21 | 28 | 45 |
| Port Allen city (part)..... | 1,759 | 443 | 1,274 | 2 | 3 | 0 | 15 | 22 | 35 |
| West Carroll Parish..... | 11,604 | 9,497 | 1,822 | 52 | 27 | 0 | 94 | 112 | 299 |
| District A..... | 1,967 | 1,272 | 650 | 10 | 2 | 0 | 12 | 21 | 71 |
| Epps village..... | 854 | 397 | 431 | 6 | 1 | 0 | 8 | 11 | 50 |
| District B..... | 2,648 | 2,427 | 184 | 15 | 1 | 0 | 11 | 10 | 59 |
| Pioneer village..... | 156 | 90 | 64 | 1 | 0 | 0 | 0 | 1 | 1 |
| District C..... | 2,486 | 2,226 | 177 | 11 | 11 | 0 | 34 | 27 | 86 |
| Forest village..... | 355 | 324 | 3 | 0 | 5 | 0 | 12 | 11 | 32 |
| Oak Grove town (part)..... | 369 | 315 | 28 | 7 | 5 | 0 | 12 | 2 | 15 |
| District D..... | 2,169 | 1,517 | 585 | 4 | 12 | 0 | 16 | 35 | 46 |
| Oak Grove town (part)..... | 1,358 | 838 | 479 | 3 | 9 | 0 | 9 | 20 | 34 |
| District E..... | 2,334 | 2,055 | 226 | 12 | 1 | 0 | 21 | 19 | 37 |
| Kilbourne village..... | 416 | 387 | 11 | 7 | 1 | 0 | 6 | 4 | 6 |
| West Feliciana Parish..... | 15,625 | 8,125 | 7,263 | 20 | 31 | 3 | 94 | 89 | 251 |
| District 1..... | 1,360 | 926 | 340 | 0 | 9 | 0 | 65 | 20 | 136 |
| St. Francisville town (part)..... | 1,360 | 926 | 340 | 0 | 9 | 0 | 65 | 20 | 136 |
| District 2..... | 2,619 | 2,334 | 241 | 11 | 5 | 0 | 20 | 8 | 51 |
| District 3..... | 1,632 | 565 | 1,061 | 1 | 1 | 0 | 0 | 4 | 3 |
| District 4..... | 6,268 | 2,143 | 4,084 | 3 | 0 | 0 | 2 | 36 | 19 |
| District 5..... | 1,258 | 522 | 713 | 3 | 9 | 2 | 1 | 8 | 7 |
| St. Francisville town (part)..... | 2 | 2 | 0 | 0 | 0 | 0 | 0 | 0 | 0 |
| District 6..... | 1,616 | 1,222 | 374 | 0 | 6 | 0 | 6 | 8 | 27 |
| St. Francisville town (part)..... | 187 | 160 | 26 | 0 | 1 | 0 | 0 | 0 | 3 |
| District 7..... | 872 | 413 | 450 | 2 | 1 | 1 | 0 | 5 | 8 |
| St. Francisville town (part)..... | 216 | 154 | 55 | 1 | 1 | 0 | 0 | 5 | 4 |

Table 3.

Race and Hispanic or Latino Origin: 2010—Con.

[For information on confidentiality protection, nonsampling error, and definitions, see Selected Appendixes at <www.census.gov/prod/cen2010/cph-1-a.pdf>]

| Not Hispanic or Latino | | | | | | | | State Parish Parish Subdivision Place | |
|------------------------|----------|---------------------------------|---|-------|--|--------------------|-------------------------|--|--|
| Total | One race | | | | | | Two or More Races | | |
| | White | Black or African American | American Indian and Alaska Native | Asian | Native Hawaiian and Other Pacific Islander | Some Other Race | | | |
| 3,410 | 2,995 | 371 | 17 | 10 | 0 | 0 | 17 | Webster Parish—Con. | |
| 278 | 66 | 210 | 0 | 2 | 0 | 0 | 0 | District 3 | |
| 879 | 870 | 5 | 2 | 0 | 0 | 0 | 2 | Cullen town (part) | |
| 0 | 0 | 0 | 0 | 0 | 0 | 0 | 0 | Sarepta town | |
| 3,323 | 3,001 | 268 | 12 | 11 | 0 | 1 | 30 | Springhill city (part) | |
| 16 | 16 | 0 | 0 | 0 | 0 | 0 | 0 | District 4 | |
| 180 | 170 | 9 | 1 | 0 | 0 | 0 | 0 | Minden city (part) | |
| 13 | 13 | 0 | 0 | 0 | 0 | 0 | 0 | Shongaloo village | |
| 3,388 | 2,185 | 1,149 | 8 | 8 | 3 | 2 | 33 | Springhill city (part) | |
| 1,000 | 534 | 451 | 2 | 1 | 0 | 1 | 11 | District 5 | |
| 0 | 0 | 0 | 0 | 0 | 0 | 0 | 0 | Cotton Valley town | |
| 4,196 | 3,129 | 978 | 8 | 20 | 1 | 3 | 57 | Dixie Inn village (part) | |
| 261 | 131 | 125 | 0 | 0 | 0 | 0 | 5 | Dubberly village (part) | |
| 2,427 | 1,705 | 660 | 6 | 19 | 1 | 3 | 33 | Minden city (part) | |
| 3,331 | 1,679 | 1,578 | 8 | 8 | 0 | 0 | 58 | District 6 | |
| 7 | 7 | 0 | 0 | 0 | 0 | 0 | 0 | Dixie Inn village (part) | |
| 0 | 0 | 0 | 0 | 0 | 0 | 0 | 0 | Dubberly village (part) | |
| 1,685 | 718 | 922 | 2 | 7 | 0 | 0 | 36 | Minden city (part) | |
| 3,411 | 2,683 | 667 | 12 | 10 | 0 | 3 | 36 | District 7 | |
| 3,411 | 2,683 | 667 | 12 | 10 | 0 | 3 | 36 | District 8 | |
| 2,803 | 419 | 2,354 | 2 | 0 | 0 | 1 | 27 | Minden city (part) | |
| 2,803 | 419 | 2,354 | 2 | 0 | 0 | 1 | 27 | District 9 | |
| 2,632 | 450 | 2,156 | 3 | 6 | 0 | 4 | 13 | Minden city (part) | |
| 2,557 | 398 | 2,133 | 3 | 6 | 0 | 4 | 13 | District 10 | |
| 4,047 | 2,755 | 1,187 | 22 | 17 | 1 | 1 | 64 | Minden city (part) | |
| 268 | 245 | 23 | 0 | 0 | 0 | 0 | 0 | District 11 | |
| 239 | 205 | 29 | 0 | 0 | 0 | 0 | 5 | Dubberly village (part) | |
| 1,201 | 866 | 308 | 10 | 4 | 0 | 0 | 13 | Heflin village | |
| 3,950 | 3,383 | 490 | 27 | 8 | 0 | 0 | 42 | Sibley town | |
| 809 | 651 | 134 | 8 | 1 | 0 | 0 | 15 | District 12 | |
| 23,244 | 13,931 | 8,953 | 27 | 72 | 1 | 26 | 234 | Doyline village | |
| 3,239 | 2,214 | 970 | 3 | 26 | 0 | 1 | 25 | West Baton Rouge Parish | |
| 3,160 | 2,165 | 941 | 3 | 26 | 0 | 1 | 24 | District 1 | |
| 3,977 | 3,202 | 703 | 5 | 24 | 0 | 5 | 38 | Addis town (part) | |
| 367 | 284 | 77 | 1 | 1 | 0 | 0 | 4 | District 2 | |
| 1,984 | 1,575 | 379 | 2 | 6 | 0 | 0 | 22 | Addis town (part) | |
| 1,861 | 517 | 1,325 | 0 | 2 | 0 | 0 | 17 | Brusly town (part) | |
| 0 | 0 | 0 | 0 | 0 | 0 | 0 | 0 | District 3 | |
| 531 | 289 | 236 | 0 | 0 | 0 | 0 | 6 | Addis town (part) | |
| 2 | 2 | 0 | 0 | 0 | 0 | 0 | 0 | Brusly town (part) | |
| 2,648 | 2,134 | 491 | 2 | 5 | 0 | 0 | 0 | Port Allen city (part) | |
| 9 | 9 | 0 | 0 | 0 | 0 | 0 | 0 | District 4 | |
| 1,627 | 1,199 | 413 | 2 | 3 | 0 | 0 | 10 | Brusly town (part) | |
| 1,749 | 412 | 1,312 | 2 | 1 | 0 | 1 | 21 | Port Allen city (part) | |
| 1,749 | 412 | 1,312 | 2 | 1 | 0 | 1 | 21 | District 5 | |
| 2,321 | 1,495 | 782 | 5 | 5 | 0 | 5 | 29 | Port Allen city (part) | |
| 0 | 0 | 0 | 0 | 0 | 0 | 0 | 0 | District 6 | |
| 2,390 | 1,533 | 816 | 5 | 0 | 0 | 1 | 35 | Port Allen city (part) | |
| 2,705 | 1,896 | 763 | 3 | 1 | 1 | 10 | 31 | District 7 | |
| 2,168 | 1,536 | 604 | 2 | 1 | 1 | 7 | 17 | District 8 | |
| 2,354 | 528 | 1,791 | 2 | 8 | 0 | 3 | 22 | Erwinville CDP | |
| 1,724 | 430 | 1,272 | 2 | 3 | 0 | 1 | 16 | District 9 | |
| 11,305 | 9,337 | 1,810 | 44 | 26 | 0 | 0 | 88 | Port Allen city (part) | |
| 1,896 | 1,217 | 648 | 10 | 2 | 0 | 0 | 19 | West Carroll Parish | |
| 804 | 356 | 431 | 6 | 1 | 0 | 0 | 10 | District A | |
| 2,589 | 2,391 | 181 | 7 | 0 | 0 | 0 | 10 | Epps village | |
| 155 | 89 | 64 | 1 | 0 | 0 | 0 | 1 | District B | |
| 2,400 | 2,189 | 173 | 11 | 11 | 0 | 0 | 16 | Pioneer village | |
| 323 | 308 | 3 | 0 | 5 | 0 | 0 | 7 | District C | |
| 354 | 314 | 28 | 7 | 5 | 0 | 0 | 0 | Forest village | |
| 2,123 | 1,496 | 583 | 4 | 12 | 0 | 0 | 28 | Oak Grove town (part) | |
| 1,324 | 822 | 477 | 3 | 9 | 0 | 0 | 13 | District D | |
| 2,297 | 2,044 | 225 | 12 | 1 | 0 | 0 | 15 | Oak Grove town (part) | |
| 410 | 387 | 11 | 7 | 1 | 0 | 0 | 4 | District E | |
| 15,374 | 8,002 | 7,235 | 20 | 31 | 3 | 7 | 76 | Kilbourne village | |
| 1,224 | 866 | 338 | 0 | 9 | 0 | 0 | 11 | West Feliciana Parish | |
| 1,224 | 866 | 338 | 0 | 9 | 0 | 0 | 11 | District 1 | |
| 2,568 | 2,303 | 235 | 11 | 5 | 0 | 6 | 8 | St. Francisville town (part) | |
| 1,629 | 562 | 1,061 | 1 | 1 | 0 | 0 | 4 | District 2 | |
| 6,249 | 2,135 | 4,075 | 3 | 0 | 0 | 0 | 36 | District 3 | |
| 1,251 | 520 | 710 | 3 | 9 | 2 | 1 | 6 | District 4 | |
| 2 | 2 | 0 | 0 | 0 | 0 | 0 | 0 | District 5 | |
| 1,589 | 1,206 | 371 | 0 | 6 | 0 | 0 | 6 | St. Francisville town (part) | |
| 184 | 158 | 25 | 0 | 1 | 0 | 0 | 0 | District 6 | |
| 864 | 410 | 445 | 2 | 1 | 1 | 0 | 5 | St. Francisville town (part) | |
| 212 | 151 | 54 | 1 | 1 | 0 | 0 | 5 | District 7 | |
| | | | | | | | | St. Francisville town (part) | |

Table 3.

Race and Hispanic or Latino Origin: 2010—Con.

[For information on confidentiality protection, nonsampling error, and definitions, see Selected Appendixes at <www.census.gov/prod/cen2010/cph-1-a.pdf>]

| State Parish Parish Subdivision Place | Total population | Race | | | | | | | Hispanic or Latino (of any race) |
|--|---------------------|----------|---------------------------------|---|-------|--|--------------------|-------------------------|--|
| | | One race | | | | | | Two or More Races | |
| | | White | Black or African American | American Indian and Alaska Native | Asian | Native Hawaiian and Other Pacific Islander | Some Other Race | | |
| Winn Parish..... | 15,313 | 10,223 | 4,702 | 100 | 39 | 2 | 76 | 171 | 240 |
| District 1..... | 1,780 | 657 | 1,068 | 19 | 7 | 0 | 0 | 29 | 6 |
| Atlanta village (part)..... | 163 | 110 | 46 | 3 | 0 | 0 | 0 | 4 | 1 |
| St. Maurice CDP..... | 323 | 83 | 234 | 2 | 1 | 0 | 0 | 3 | 0 |
| Winnfield city (part)..... | 775 | 16 | 740 | 2 | 0 | 0 | 0 | 17 | 4 |
| District 2..... | 1,813 | 560 | 1,200 | 12 | 8 | 0 | 19 | 14 | 43 |
| Winnfield city (part)..... | 1,604 | 536 | 1,019 | 9 | 8 | 0 | 19 | 13 | 37 |
| District 3..... | 3,529 | 1,951 | 1,482 | 27 | 9 | 0 | 17 | 43 | 92 |
| Atlanta village (part)..... | 0 | 0 | 0 | 0 | 0 | 0 | 0 | 0 | 0 |
| Winnfield city (part)..... | 810 | 435 | 354 | 4 | 1 | 0 | 5 | 11 | 36 |
| District 4..... | 2,095 | 1,800 | 261 | 5 | 3 | 2 | 10 | 14 | 31 |
| Calvin village..... | 238 | 208 | 28 | 0 | 0 | 0 | 0 | 2 | 0 |
| Winnfield city (part)..... | 202 | 186 | 8 | 0 | 2 | 2 | 3 | 1 | 6 |
| District 5..... | 1,899 | 1,710 | 163 | 7 | 2 | 0 | 4 | 13 | 10 |
| Dodson village..... | 337 | 262 | 66 | 1 | 1 | 0 | 0 | 7 | 4 |
| Sikes village..... | 119 | 117 | 1 | 1 | 0 | 0 | 0 | 0 | 0 |
| District 6..... | 2,068 | 1,696 | 291 | 14 | 10 | 0 | 18 | 39 | 33 |
| Joyce CDP..... | 384 | 369 | 12 | 0 | 2 | 0 | 0 | 1 | 1 |
| Winnfield city (part)..... | 962 | 655 | 239 | 12 | 6 | 0 | 17 | 33 | 31 |
| District 7..... | 2,129 | 1,849 | 237 | 16 | 0 | 0 | 8 | 19 | 25 |
| Jordan Hill CDP..... | 211 | 211 | 0 | 0 | 0 | 0 | 0 | 0 | 0 |
| Tullos town (part)..... | 0 | 0 | 0 | 0 | 0 | 0 | 0 | 0 | 0 |
| Winnfield city (part)..... | 487 | 391 | 87 | 0 | 0 | 0 | 7 | 2 | 11 |

Table 3.

Race and Hispanic or Latino Origin: 2010—Con.

[For information on confidentiality protection, nonsampling error, and definitions, see Selected Appendixes at <www.census.gov/prod/cen2010/cph-1-a.pdf>]

| Not Hispanic or Latino | | | | | | | | State Parish Parish Subdivision Place |
|------------------------|----------|---------------------------------|--|-------|--|--------------------|-------------------------|--|
| Total | One race | | | | | | Two or More Races | |
| | White | Black or African American | American Indian and Alaska Native | Asian | Native Hawaiian and Other Pacific Islander | Some Other Race | | |
| 15,073 | 10,108 | 4,666 | 96 | 39 | 2 | 7 | 155 | Winn Parish |
| 1,774 | 655 | 1,064 | 19 | 7 | 0 | 0 | 29 | District 1 |
| 162 | 109 | 46 | 3 | 0 | 0 | 0 | 4 | Atlanta village (part) |
| 323 | 83 | 234 | 2 | 1 | 0 | 0 | 3 | St. Maurice CDP |
| 771 | 16 | 736 | 2 | 0 | 0 | 0 | 17 | Winnfield city (part) |
| 1,770 | 539 | 1,195 | 9 | 8 | 0 | 6 | 13 | District 2 |
| 1,567 | 515 | 1,017 | 9 | 8 | 0 | 6 | 12 | Winnfield city (part) |
| 3,437 | 1,905 | 1,458 | 26 | 9 | 0 | 0 | 39 | District 3 |
| 0 | 0 | 0 | 0 | 0 | 0 | 0 | 0 | Atlanta village (part) |
| 774 | 414 | 346 | 4 | 1 | 0 | 0 | 9 | Winnfield city (part) |
| 2,064 | 1,779 | 261 | 5 | 3 | 2 | 0 | 14 | District 4 |
| 238 | 208 | 28 | 0 | 0 | 0 | 0 | 2 | Calvin village |
| 196 | 183 | 8 | 0 | 2 | 2 | 0 | 1 | Winnfield city (part) |
| 1,889 | 1,704 | 163 | 7 | 2 | 0 | 1 | 12 | District 5 |
| 333 | 259 | 66 | 1 | 1 | 0 | 0 | 6 | Dodson village |
| 119 | 117 | 1 | 1 | 0 | 0 | 0 | 0 | Sikes village |
| 2,035 | 1,690 | 291 | 14 | 10 | 0 | 0 | 30 | District 6 |
| 383 | 369 | 12 | 0 | 2 | 0 | 0 | 0 | Joyce CDP |
| 931 | 649 | 239 | 12 | 6 | 0 | 0 | 25 | Winnfield city (part) |
| 2,104 | 1,836 | 234 | 16 | 0 | 0 | 0 | 18 | District 7 |
| 211 | 211 | 0 | 0 | 0 | 0 | 0 | 0 | Jordan Hill CDP |
| 0 | 0 | 0 | 0 | 0 | 0 | 0 | 0 | Tullos town (part) |
| 476 | 388 | 86 | 0 | 0 | 0 | 0 | 2 | Winnfield city (part) |

Table 4.

Race and Hispanic or Latino Origin: 2010—Con.

[For information on confidentiality protection, nonsampling error, and definitions, see Selected Appendixes at <www.census.gov/prod/cen2010/cph-1-a.pdf>]

| State Parish Place | Total population | Race | | | | | | | Hispanic or Latino (of any race) | |
|---|---------------------|----------|---------------------------------|--|-------|--|--------------------|-------------------------|--|--|
| | | One race | | | | | | Two or More Races | | |
| | | White | Black or African American | American Indian and Alaska Native | Asian | Native Hawaiian and Other Pacific Islander | Some Other Race | | | |
| PLACE—Con. | | | | | | | | | | |
| Campti town, Natchitoches Parish..... | 1,056 | 289 | 739 | 5 | 1 | 1 | 0 | 21 | 8 | |
| Cankton village, St. Landry Parish..... | 484 | 425 | 44 | 0 | 0 | 0 | 8 | 7 | 13 | |
| Carencro city, Lafayette Parish..... | 7,526 | 4,024 | 3,136 | 42 | 49 | 1 | 184 | 90 | 382 | |
| Carlyss CDP, Calcasieu Parish..... | 4,670 | 4,160 | 347 | 14 | 48 | 1 | 9 | 91 | 81 | |
| Castor village, Bienville Parish..... | 258 | 229 | 25 | 1 | 3 | 0 | 0 | 0 | 2 | |
| Catahoula CDP, St. Martin Parish..... | 1,094 | 1,069 | 8 | 3 | 1 | 0 | 0 | 13 | 4 | |
| Cecilia CDP, St. Martin Parish..... | 1,980 | 1,161 | 751 | 25 | 8 | 0 | 7 | 28 | 24 | |
| Center Point CDP, Avoyelles Parish..... | 492 | 476 | 11 | 0 | 5 | 0 | 0 | 0 | 3 | |
| Central city, East Baton Rouge Parish..... | 26,864 | 23,993 | 2,241 | 105 | 152 | 5 | 110 | 258 | 433 | |
| Chackbay CDP, Lafourche Parish..... | 5,177 | 4,836 | 229 | 43 | 15 | 0 | 11 | 43 | 58 | |
| Chalmette CDP, St. Bernard Parish..... | 16,751 | 12,727 | 2,207 | 101 | 501 | 16 | 651 | 548 | 1,726 | |
| Charenton CDP, St. Mary Parish..... | 1,903 | 845 | 613 | 358 | 0 | 1 | 10 | 76 | 19 | |
| Chataignier village, Evangeline Parish..... | 364 | 160 | 194 | 0 | 0 | 0 | 1 | 9 | 5 | |
| Chatham town, Jackson Parish..... | 557 | 339 | 209 | 1 | 0 | 0 | 0 | 8 | 2 | |
| Chauvin CDP, Terrebonne Parish..... | 2,912 | 2,662 | 62 | 119 | 31 | 3 | 11 | 24 | 31 | |
| Cheneyville town, Rapides Parish..... | 625 | 167 | 446 | 0 | 0 | 0 | 0 | 12 | 10 | |
| Choctaw CDP, Lafourche Parish..... | 879 | 856 | 1 | 6 | 2 | 0 | 1 | 13 | 7 | |
| Choudrant village, Lincoln Parish..... | 845 | 781 | 46 | 0 | 5 | 1 | 4 | 8 | 9 | |
| Church Point town, Acadia Parish..... | 4,560 | 2,776 | 1,647 | 12 | 5 | 1 | 53 | 66 | 94 | |
| Claiborne CDP, Ouachita Parish..... | 11,507 | 10,726 | 347 | 43 | 166 | 4 | 100 | 121 | 323 | |
| Clarence village, Natchitoches Parish..... | 499 | 116 | 375 | 1 | 0 | 0 | 1 | 6 | 11 | |
| Clarks village, Caldwell Parish..... | 1,017 | 526 | 471 | 3 | 3 | 0 | 8 | 6 | 19 | |
| Clayton town, Concordia Parish..... | 711 | 215 | 487 | 0 | 0 | 0 | 0 | 9 | 3 | |
| Clinton town, East Feliciana Parish..... | 1,653 | 630 | 982 | 5 | 10 | 0 | 0 | 26 | 20 | |
| Colfax town, Grant Parish..... | 1,558 | 500 | 1,020 | 4 | 0 | 0 | 4 | 30 | 12 | |
| Collinston village, Morehouse Parish..... | 287 | 158 | 128 | 0 | 0 | 0 | 0 | 1 | 0 | |
| Columbia town, Caldwell Parish..... | 390 | 259 | 128 | 0 | 0 | 0 | 0 | 3 | 15 | |
| Convent CDP, St. James Parish..... | 711 | 228 | 468 | 1 | 1 | 0 | 7 | 6 | 9 | |
| Converse village, Sabine Parish..... | 440 | 352 | 15 | 44 | 0 | 0 | 2 | 27 | 13 | |
| Cottonport town, Avoyelles Parish..... | 2,006 | 900 | 1,060 | 7 | 10 | 0 | 8 | 21 | 18 | |
| Cotton Valley town, Webster Parish..... | 1,009 | 537 | 451 | 2 | 1 | 0 | 6 | 12 | 9 | |
| Coushatta town, Red River Parish..... | 1,964 | 569 | 1,359 | 8 | 8 | 1 | 13 | 6 | 27 | |
| Covington city, St. Tammany Parish..... | 8,765 | 6,816 | 1,666 | 35 | 55 | 4 | 74 | 115 | 320 | |
| Creola village, Grant Parish..... | 213 | 195 | 13 | 1 | 0 | 0 | 1 | 3 | 9 | |
| Crescent CDP, Iberville Parish..... | 959 | 586 | 356 | 1 | 1 | 0 | 9 | 6 | 19 | |
| Crowley city, Acadia Parish..... | 13,265 | 8,573 | 4,317 | 40 | 45 | 0 | 89 | 201 | 254 | |
| Cullen town, Webster Parish..... | 1,163 | 154 | 996 | 0 | 2 | 0 | 2 | 9 | 13 | |
| Cut Off CDP, Lafourche Parish..... | 5,976 | 5,037 | 95 | 277 | 80 | 4 | 292 | 191 | 436 | |
| Delcambre town..... | 1,866 | 1,493 | 279 | 11 | 15 | 0 | 43 | 25 | 87 | |
| Iberia Parish (part)..... | 384 | 338 | 10 | 5 | 12 | 0 | 14 | 5 | 33 | |
| Vermilion Parish (part)..... | 1,482 | 1,155 | 269 | 6 | 3 | 0 | 29 | 20 | 54 | |
| Delhi town, Richland Parish..... | 2,919 | 1,039 | 1,803 | 11 | 12 | 0 | 20 | 34 | 44 | |
| Delta village, Madison Parish..... | 284 | 252 | 27 | 1 | 0 | 0 | 0 | 4 | 9 | |
| Denham Springs city, Livingston Parish..... | 10,215 | 8,306 | 1,525 | 39 | 54 | 3 | 163 | 125 | 422 | |
| DeQuincy city, Calcasieu Parish..... | 3,235 | 2,498 | 633 | 30 | 12 | 0 | 3 | 59 | 43 | |
| DeRidder city..... | 10,578 | 6,306 | 3,529 | 93 | 162 | 14 | 106 | 368 | 474 | |
| Beauregard Parish (part)..... | 10,052 | 6,019 | 3,377 | 83 | 144 | 13 | 99 | 317 | 436 | |
| Vernon Parish (part)..... | 526 | 287 | 152 | 10 | 18 | 1 | 7 | 51 | 38 | |
| Des Allemands CDP..... | 2,505 | 2,095 | 325 | 17 | 2 | 1 | 16 | 49 | 62 | |
| Lafourche Parish (part)..... | 459 | 436 | 8 | 4 | 1 | 0 | 1 | 9 | 10 | |
| St. Charles Parish (part)..... | 2,046 | 1,659 | 317 | 13 | 1 | 1 | 15 | 40 | 52 | |
| Destrehan CDP, St. Charles Parish..... | 11,535 | 9,111 | 1,891 | 31 | 141 | 9 | 163 | 189 | 734 | |
| Deville CDP, Rapides Parish..... | 1,764 | 1,734 | 2 | 9 | 4 | 0 | 4 | 11 | 5 | |
| Dixie Inn village, Webster Parish..... | 273 | 141 | 126 | 0 | 0 | 0 | 1 | 5 | 5 | |
| Dodson village, Winn Parish..... | 337 | 262 | 66 | 1 | 1 | 0 | 0 | 7 | 4 | |
| Donaldsonville city, Ascension Parish..... | 7,436 | 1,703 | 5,651 | 14 | 15 | 0 | 15 | 38 | 65 | |
| Downsville village..... | 141 | 130 | 3 | 0 | 0 | 0 | 8 | 0 | 12 | |
| Lincoln Parish (part)..... | 26 | 23 | 3 | 0 | 0 | 0 | 0 | 0 | 0 | |
| Union Parish (part)..... | 115 | 107 | 0 | 0 | 0 | 0 | 8 | 0 | 12 | |
| Doyline village, Webster Parish..... | 818 | 656 | 134 | 8 | 1 | 0 | 2 | 17 | 9 | |
| Dry Prong village, Grant Parish..... | 436 | 427 | 0 | 6 | 0 | 0 | 2 | 1 | 5 | |
| Dubach town, Lincoln Parish..... | 961 | 510 | 432 | 1 | 5 | 0 | 2 | 11 | 11 | |
| Dubberly village, Webster Parish..... | 273 | 248 | 23 | 0 | 0 | 0 | 2 | 0 | 5 | |
| Dulac CDP, Terrebonne Parish..... | 1,463 | 709 | 28 | 617 | 11 | 0 | 12 | 86 | 62 | |
| Duson town..... | 1,716 | 1,181 | 447 | 2 | 6 | 0 | 43 | 37 | 107 | |
| Acadia Parish (part)..... | 231 | 104 | 108 | 0 | 0 | 0 | 10 | 9 | 13 | |
| Lafayette Parish (part)..... | 1,485 | 1,077 | 339 | 2 | 6 | 0 | 33 | 28 | 94 | |

Table 4.

Race and Hispanic or Latino Origin: 2010—Con.

[For information on confidentiality protection, nonsampling error, and definitions, see Selected Appendixes at <www.census.gov/prod/cen2010/cph-1-a.pdf>]

| Not Hispanic or Latino | | | | | | | | State Parish Place | |
|------------------------|----------|---------------------------------|---|-------|--|--------------------|-------------------------|--|--|
| Total | One race | | | | | | Two or More Races | | |
| | White | Black or African American | American Indian and Alaska Native | Asian | Native Hawaiian and Other Pacific Islander | Some Other Race | | | |
| | | | | | | | | PLACE—Con. | |
| 1,048 | 284 | 738 | 4 | 1 | 1 | 0 | 20 | Campiti town, Natchitoches Parish | |
| 471 | 416 | 44 | 0 | 0 | 0 | 4 | 7 | Cankton village, St. Landry Parish | |
| 7,144 | 3,849 | 3,121 | 41 | 45 | 1 | 5 | 82 | Carencro city, Lafayette Parish | |
| 4,589 | 4,101 | 345 | 14 | 48 | 1 | 1 | 79 | Carlyss CDP, Calcasieu Parish | |
| 256 | 228 | 24 | 1 | 3 | 0 | 0 | 0 | Castor village, Bienville Parish | |
| 1,090 | 1,065 | 8 | 3 | 1 | 0 | 0 | 13 | Catahoula CDP, St. Martin Parish | |
| 1,956 | 1,149 | 751 | 25 | 8 | 0 | 1 | 22 | Cecilia CDP, St. Martin Parish | |
| 489 | 473 | 11 | 0 | 5 | 0 | 0 | 0 | Center Point CDP, Avoyelles Parish | |
| 26,431 | 23,706 | 2,232 | 97 | 147 | 4 | 13 | 232 | Central city, East Baton Rouge Parish | |
| 5,119 | 4,792 | 228 | 43 | 15 | 0 | 6 | 35 | Chackbay CDP, Lafourche Parish | |
| 15,025 | 11,868 | 2,165 | 62 | 493 | 8 | 86 | 343 | Chalmette CDP, St. Bernard Parish | |
| 1,884 | 839 | 613 | 351 | 0 | 1 | 6 | 74 | Charenton CDP, St. Mary Parish | |
| 359 | 159 | 194 | 0 | 0 | 0 | 0 | 6 | Chataignier village, Evangeline Parish | |
| 555 | 339 | 207 | 1 | 0 | 0 | 0 | 8 | Chatham town, Jackson Parish | |
| 2,881 | 2,643 | 62 | 118 | 31 | 3 | 0 | 24 | Chauvin CDP, Terrebonne Parish | |
| 615 | 160 | 443 | 0 | 0 | 0 | 0 | 12 | Cheneyville town, Rapides Parish | |
| 872 | 855 | 1 | 6 | 2 | 0 | 0 | 8 | Choctaw CDP, Lafourche Parish | |
| 836 | 776 | 46 | 0 | 5 | 1 | 0 | 8 | Choudrant village, Lincoln Parish | |
| 4,466 | 2,735 | 1,642 | 11 | 5 | 1 | 10 | 62 | Church Point town, Acadia Parish | |
| 11,184 | 10,529 | 342 | 40 | 156 | 4 | 7 | 106 | Claiborne CDP, Ouachita Parish | |
| 488 | 113 | 374 | 1 | 0 | 0 | 0 | 0 | Clarence village, Natchitoches Parish | |
| 998 | 517 | 470 | 2 | 3 | 0 | 1 | 5 | Clarks village, Caldwell Parish | |
| 708 | 215 | 487 | 0 | 0 | 0 | 0 | 6 | Clayton town, Concordia Parish | |
| 1,633 | 621 | 972 | 5 | 10 | 0 | 0 | 25 | Clinton town, East Feliciana Parish | |
| 1,546 | 499 | 1,016 | 4 | 0 | 0 | 2 | 25 | Colfax town, Grant Parish | |
| 287 | 158 | 128 | 0 | 0 | 0 | 0 | 1 | Collinston village, Morehouse Parish | |
| 375 | 247 | 125 | 0 | 0 | 0 | 0 | 3 | Columbia town, Caldwell Parish | |
| 702 | 226 | 467 | 0 | 1 | 0 | 2 | 6 | Convent CDP, St. James Parish | |
| 427 | 345 | 15 | 43 | 0 | 0 | 0 | 24 | Converse village, Sabine Parish | |
| 1,988 | 895 | 1,058 | 6 | 10 | 0 | 1 | 18 | Cottonport town, Avoyelles Parish | |
| 1,000 | 534 | 451 | 2 | 1 | 0 | 1 | 11 | Cotton Valley town, Webster Parish | |
| 1,937 | 560 | 1,355 | 8 | 8 | 0 | 0 | 6 | Coushatta town, Red River Parish | |
| 8,445 | 6,592 | 1,661 | 35 | 54 | 0 | 13 | 90 | Covington city, St. Tammany Parish | |
| 204 | 187 | 13 | 1 | 0 | 0 | 0 | 3 | Creola village, Grant Parish | |
| 940 | 579 | 354 | 1 | 1 | 0 | 0 | 5 | Crescent CDP, Iberville Parish | |
| 13,011 | 8,460 | 4,299 | 37 | 45 | 0 | 7 | 163 | Crowley city, Acadia Parish | |
| 1,150 | 148 | 992 | 0 | 2 | 0 | 0 | 8 | Cullen town, Webster Parish | |
| 5,540 | 4,953 | 94 | 265 | 80 | 0 | 0 | 148 | Cut Off CDP, Lafourche Parish | |
| 1,779 | 1,457 | 277 | 10 | 15 | 0 | 0 | 20 | Delcambre town | |
| 351 | 320 | 10 | 4 | 12 | 0 | 0 | 5 | Iberia Parish (part) | |
| 1,428 | 1,137 | 267 | 6 | 3 | 0 | 0 | 15 | Vermilion Parish (part) | |
| 2,875 | 1,016 | 1,802 | 11 | 12 | 0 | 4 | 30 | Delhi town, Richland Parish | |
| 275 | 244 | 26 | 1 | 0 | 0 | 0 | 4 | Delta village, Madison Parish | |
| 9,793 | 8,099 | 1,509 | 36 | 54 | 3 | 5 | 87 | Denham Springs city, Livingston Parish | |
| 3,192 | 2,465 | 631 | 27 | 12 | 0 | 0 | 57 | DeQuincy city, Calcasieu Parish | |
| 10,104 | 6,033 | 3,487 | 88 | 156 | 14 | 34 | 292 | DeRidder city | |
| 9,616 | 5,762 | 3,341 | 78 | 138 | 13 | 33 | 251 | Beauregard Parish (part) | |
| 488 | 271 | 146 | 10 | 18 | 1 | 1 | 41 | Vernon Parish (part) | |
| 2,443 | 2,056 | 325 | 17 | 2 | 1 | 0 | 42 | Des Allemands CDP | |
| 449 | 427 | 8 | 4 | 1 | 0 | 0 | 9 | Lafourche Parish (part) | |
| 1,994 | 1,629 | 317 | 13 | 1 | 1 | 0 | 33 | St. Charles Parish (part) | |
| 10,801 | 8,604 | 1,864 | 29 | 140 | 8 | 15 | 141 | Destrehan CDP, St. Charles Parish | |
| 1,759 | 1,731 | 2 | 9 | 4 | 0 | 2 | 11 | Deville CDP, Rapides Parish | |
| 268 | 138 | 125 | 0 | 0 | 0 | 0 | 5 | Dixie Inn village, Webster Parish | |
| 333 | 259 | 66 | 1 | 1 | 0 | 0 | 6 | Dodson village, Winn Parish | |
| 7,371 | 1,675 | 5,631 | 13 | 15 | 0 | 3 | 34 | Donaldsonville city, Ascension Parish | |
| 129 | 126 | 3 | 0 | 0 | 0 | 0 | 0 | Downsville village | |
| 26 | 23 | 3 | 0 | 0 | 0 | 0 | 0 | Lincoln Parish (part) | |
| 103 | 103 | 0 | 0 | 0 | 0 | 0 | 0 | Union Parish (part) | |
| 809 | 651 | 134 | 8 | 1 | 0 | 0 | 15 | Doyline village, Webster Parish | |
| 431 | 423 | 0 | 6 | 0 | 0 | 1 | 1 | Dry Prong village, Grant Parish | |
| 950 | 505 | 430 | 1 | 5 | 0 | 0 | 9 | Dubach town, Lincoln Parish | |
| 268 | 245 | 23 | 0 | 0 | 0 | 0 | 0 | Dubberly village, Webster Parish | |
| 1,401 | 681 | 28 | 607 | 11 | 0 | 0 | 74 | Dulac CDP, Terrebonne Parish | |
| 1,609 | 1,121 | 446 | 2 | 6 | 0 | 1 | 33 | Duson town | |
| 218 | 102 | 108 | 0 | 0 | 0 | 0 | 8 | Acadia Parish (part) | |
| 1,391 | 1,019 | 338 | 2 | 6 | 0 | 1 | 25 | Lafayette Parish (part) | |

Table 4.

Race and Hispanic or Latino Origin: 2010—Con.

[For information on confidentiality protection, nonsampling error, and definitions, see Selected Appendixes at <www.census.gov/prod/cen2010/cph-1-a.pdf>]

| Not Hispanic or Latino | | | | | | | | State Parish Place | |
|------------------------|----------|---------------------------------|---|-------|--|--------------------|-------------------------|--|--|
| Total | One race | | | | | | Two or More Races | | |
| | White | Black or African American | American Indian and Alaska Native | Asian | Native Hawaiian and Other Pacific Islander | Some Other Race | | | |
| PLACE—Con. | | | | | | | | | |
| 281 | 20 | 256 | 0 | 0 | 0 | 0 | 5 | East Hodge village, Jackson Parish | |
| 3,920 | 3,586 | 242 | 17 | 17 | 0 | 4 | 54 | Eastwood CDP, Bossier Parish | |
| 6,769 | 5,972 | 436 | 29 | 241 | 6 | 7 | 78 | Eden Isle CDP, St. Tammany Parish | |
| 2,421 | 108 | 2,299 | 1 | 0 | 0 | 5 | 8 | Edgard CDP, St. John the Baptist Parish | |
| 216 | 179 | 35 | 0 | 0 | 0 | 0 | 2 | Edgefield village, Red River Parish | |
| 622 | 603 | 14 | 2 | 0 | 0 | 0 | 3 | Egan CDP, Acadia Parish | |
| 528 | 513 | 3 | 11 | 0 | 0 | 0 | 1 | Elizabeth town, Allen Parish | |
| 4,239 | 2,894 | 918 | 11 | 299 | 3 | 12 | 102 | Elmwood CDP, Jefferson Parish | |
| 1,101 | 625 | 425 | 21 | 5 | 0 | 1 | 24 | Elton town, Jefferson Davis Parish | |
| 968 | 650 | 212 | 7 | 75 | 0 | 11 | 13 | Empire CDP, Plaquemines Parish | |
| 804 | 356 | 431 | 6 | 1 | 0 | 0 | 10 | Epps village, West Carroll Parish | |
| 2,070 | 1,840 | 99 | 10 | 106 | 0 | 0 | 15 | Erath town, Vermilion Parish | |
| 153 | 131 | 17 | 4 | 0 | 0 | 0 | 1 | Eros town, Jackson Parish | |
| 2,168 | 1,536 | 604 | 2 | 1 | 1 | 7 | 17 | Erwinville CDP, West Baton Rouge Parish | |
| 14,581 | 9,466 | 3,988 | 127 | 734 | 4 | 27 | 235 | Estelle CDP, Jefferson Parish | |
| 865 | 823 | 30 | 1 | 0 | 0 | 0 | 11 | Estherwood village, Acadia Parish | |
| 10,158 | 6,551 | 3,380 | 26 | 59 | 0 | 17 | 125 | Eunice city | |
| 450 | 415 | 32 | 0 | 3 | 0 | 0 | 0 | Acadia Parish (part) | |
| 9,708 | 6,136 | 3,348 | 26 | 56 | 0 | 17 | 125 | St. Landry Parish (part) | |
| 308 | 230 | 76 | 1 | 0 | 0 | 0 | 1 | Evergreen town, Avoyelles Parish | |
| 3,722 | 1,087 | 2,570 | 11 | 12 | 11 | 0 | 31 | Farmerville town, Union Parish | |
| 366 | 138 | 211 | 2 | 0 | 0 | 0 | 15 | Fenton village, Jefferson Davis Parish | |
| 3,502 | 539 | 2,926 | 8 | 9 | 0 | 6 | 14 | Ferriday town, Concordia Parish | |
| 792 | 771 | 5 | 11 | 2 | 0 | 0 | 3 | Fifth Ward CDP, Avoyelles Parish | |
| 223 | 147 | 71 | 2 | 0 | 0 | 0 | 3 | Fisher village, Sabine Parish | |
| 622 | 415 | 168 | 20 | 2 | 0 | 0 | 17 | Florien village, Sabine Parish | |
| 675 | 506 | 158 | 3 | 0 | 0 | 0 | 8 | Folsom village, St. Tammany Parish | |
| 925 | 836 | 79 | 0 | 5 | 0 | 2 | 3 | Fordoché town, Pointe Coupee Parish | |
| 323 | 308 | 3 | 0 | 5 | 0 | 0 | 7 | Forest village, West Carroll Parish | |
| 467 | 425 | 29 | 1 | 3 | 0 | 0 | 9 | Forest Hill village, Rapides Parish | |
| 492 | 452 | 9 | 20 | 1 | 0 | 0 | 10 | Fort Jesup CDP, Sabine Parish | |
| 2,434 | 1,909 | 310 | 31 | 60 | 25 | 8 | 91 | Fort Polk North CDP, Vernon Parish | |
| 7,690 | 5,142 | 1,775 | 56 | 186 | 72 | 13 | 446 | Fort Polk South CDP, Vernon Parish | |
| 7,518 | 3,006 | 4,289 | 81 | 43 | 3 | 13 | 83 | Franklin city, St. Mary Parish | |
| 3,799 | 1,776 | 1,988 | 6 | 5 | 0 | 1 | 23 | Franklinton town, Washington Parish | |
| 1,088 | 1,059 | 4 | 4 | 9 | 0 | 0 | 12 | French Settlement village, Livingston Parish | |
| 140 | 46 | 90 | 2 | 0 | 0 | 0 | 2 | Frierson CDP, De Soto Parish | |
| 7,094 | 6,353 | 126 | 395 | 39 | 6 | 0 | 175 | Galliano CDP, Lafourche Parish | |
| 9,117 | 2,045 | 6,713 | 15 | 177 | 2 | 17 | 148 | Gardere CDP, East Baton Rouge Parish | |
| 2,785 | 1,265 | 1,502 | 3 | 0 | 0 | 1 | 14 | Garyville CDP, St. John the Baptist Parish | |
| 322 | 310 | 1 | 7 | 0 | 0 | 0 | 4 | Georgetown village, Grant Parish | |
| 964 | 154 | 795 | 1 | 1 | 0 | 0 | 13 | Gibbsland town, Bienville Parish | |
| 520 | 353 | 161 | 1 | 0 | 0 | 0 | 5 | Gilbert village, Franklin Parish | |
| 164 | 96 | 63 | 0 | 0 | 0 | 0 | 5 | Gilliam village, Caddo Parish | |
| 640 | 559 | 62 | 6 | 4 | 0 | 1 | 8 | Gillis CDP, Calcasieu Parish | |
| 207 | 26 | 163 | 0 | 4 | 0 | 6 | 8 | Glencoe CDP, St. Mary Parish | |
| 1,288 | 834 | 424 | 13 | 3 | 0 | 0 | 14 | Glenmora town, Rapides Parish | |
| 81 | 57 | 23 | 0 | 0 | 0 | 0 | 1 | Gloster CDP, De Soto Parish | |
| 1,947 | 1,720 | 33 | 152 | 1 | 2 | 2 | 37 | Golden Meadow town, Lafourche Parish | |
| 429 | 412 | 15 | 1 | 0 | 0 | 0 | 1 | Goldonna village, Natchitoches Parish | |
| 8,957 | 4,420 | 4,293 | 15 | 96 | 2 | 17 | 114 | Gonzales city, Ascension Parish | |
| 4,896 | 41 | 4,803 | 10 | 23 | 0 | 1 | 18 | Grambling city, Lincoln Parish | |
| 3,577 | 1,847 | 1,673 | 20 | 16 | 0 | 0 | 21 | Gramercy town, St. James Parish | |
| 237 | 205 | 31 | 1 | 0 | 0 | 0 | 0 | Grand Cane village, De Soto Parish | |
| 926 | 246 | 672 | 0 | 1 | 0 | 1 | 6 | Grand Coteau town, St. Landry Parish | |
| 1,245 | 1,178 | 10 | 28 | 2 | 0 | 2 | 25 | Grand Isle town, Jefferson Parish | |
| 2,465 | 1,813 | 640 | 3 | 0 | 3 | 1 | 5 | Grand Point CDP, St. James Parish | |
| 5,433 | 3,025 | 2,099 | 119 | 56 | 1 | 2 | 131 | Gray CDP, Terrebonne Parish | |
| 520 | 438 | 77 | 2 | 0 | 0 | 1 | 2 | Grayson village, Caldwell Parish | |
| 710 | 351 | 354 | 1 | 0 | 0 | 1 | 3 | Greensburg town, St. Helena Parish | |
| 3,118 | 2,220 | 801 | 21 | 15 | 8 | 3 | 50 | Greenwood town, Caddo Parish | |
| 15,282 | 8,505 | 5,961 | 80 | 467 | 5 | 34 | 230 | Gretna city, Jefferson Parish | |
| 645 | 397 | 243 | 0 | 2 | 0 | 0 | 3 | Grosse Tete village, Iberville Parish | |
| 1,380 | 1,181 | 173 | 5 | 8 | 0 | 0 | 13 | Gueydan town, Vermilion Parish | |
| 1,251 | 1,236 | 6 | 5 | 1 | 0 | 0 | 3 | Hackberry CDP, Cameron Parish | |
| 3,250 | 1,644 | 1,567 | 9 | 0 | 3 | 0 | 27 | Hahnville CDP, St. Charles Parish | |
| 293 | 247 | 39 | 1 | 0 | 0 | 0 | 6 | Hall Summit village, Red River Parish | |
| 19,356 | 9,335 | 9,468 | 44 | 289 | 11 | 20 | 189 | Hammond city, Tangipahoa Parish | |
| 8,872 | 8,468 | 197 | 42 | 93 | 3 | 13 | 56 | Harahan city, Jefferson Parish | |
| 339 | 242 | 87 | 2 | 0 | 0 | 0 | 8 | Harrisonburg village, Catahoula Parish | |
| 17,616 | 7,659 | 8,201 | 64 | 1,362 | 10 | 31 | 289 | Harvey CDP, Jefferson Parish | |
| 3,366 | 2,642 | 629 | 22 | 17 | 7 | 2 | 47 | Haughton town, Bossier Parish | |

Table 4.

Race and Hispanic or Latino Origin: 2010—Con.

[For information on confidentiality protection, nonsampling error, and definitions, see Selected Appendixes at <www.census.gov/prod/cen2010/cph-1-a.pdf>]

| Not Hispanic or Latino | | | | | | | | State Parish Place | |
|------------------------|----------|---------------------------------|---|-------|--|--------------------|-------------------------|---|--|
| Total | One race | | | | | | Two or More Races | | |
| | White | Black or African American | American Indian and Alaska Native | Asian | Native Hawaiian and Other Pacific Islander | Some Other Race | | | |
| | | | | | | | | PLACE—Con. | |
| 778 | 744 | 7 | 6 | 2 | 0 | 1 | 18 | Hayes CDP, Calcasieu Parish | |
| 2,308 | 939 | 1,334 | 13 | 3 | 0 | 1 | 18 | Haynesville town, Claiborne Parish | |
| 239 | 205 | 29 | 0 | 0 | 0 | 0 | 5 | Heflin village, Webster Parish | |
| 1,519 | 1,142 | 188 | 8 | 152 | 0 | 3 | 26 | Henderson town, St. Martin Parish | |
| 783 | 666 | 97 | 10 | 5 | 0 | 0 | 5 | Hessmer village, Avoyelles Parish | |
| 496 | 457 | 30 | 1 | 1 | 0 | 1 | 6 | Hester CDP, St. James Parish | |
| 457 | 302 | 148 | 1 | 2 | 0 | 0 | 4 | Hodge village, Jackson Parish | |
| 3,192 | 1,056 | 2,070 | 2 | 27 | 0 | 0 | 37 | Homer town, Claiborne Parish | |
| 465 | 447 | 1 | 1 | 0 | 0 | 3 | 13 | Hornbeck town, Vernon Parish | |
| 313 | 227 | 73 | 0 | 1 | 0 | 0 | 12 | Hosston village, Caddo Parish | |
| 32,101 | 21,658 | 8,196 | 1,312 | 340 | 20 | 32 | 543 | Houma city, Terrebonne Parish | |
| 220 | 212 | 2 | 0 | 0 | 0 | 1 | 5 | Ida village, Caddo Parish | |
| 1,592 | 867 | 664 | 7 | 27 | 0 | 0 | 27 | Independence town, Tangipahoa Parish | |
| 5,975 | 4,505 | 1,159 | 11 | 201 | 1 | 11 | 87 | Inniswold CDP, East Baton Rouge Parish | |
| 1,488 | 1,367 | 96 | 6 | 0 | 0 | 1 | 18 | Iota town, Acadia Parish | |
| 2,908 | 2,028 | 770 | 12 | 11 | 0 | 7 | 80 | Iowa town, Calcasieu Parish | |
| 3,774 | 1,650 | 2,042 | 6 | 10 | 0 | 0 | 66 | Jackson town, East Feliciana Parish | |
| 137 | 130 | 1 | 1 | 0 | 0 | 0 | 5 | Jamestown village, Bienville Parish | |
| 5,401 | 1,680 | 3,647 | 8 | 23 | 0 | 5 | 38 | Jeanerette city, Iberia Parish | |
| 1,827 | 1,677 | 26 | 58 | 22 | 0 | 1 | 43 | Jean Lafitte town, Jefferson Parish | |
| 10,122 | 6,995 | 2,811 | 31 | 150 | 6 | 12 | 117 | Jefferson CDP, Jefferson Parish | |
| 3,172 | 2,732 | 377 | 26 | 12 | 0 | 0 | 25 | Jena town, La Salle Parish | |
| 10,183 | 7,006 | 2,943 | 31 | 25 | 2 | 1 | 175 | Jennings city, Jefferson Davis Parish | |
| 4,667 | 1,991 | 2,601 | 6 | 13 | 0 | 1 | 55 | Jonesboro town, Jackson Parish | |
| 2,234 | 693 | 1,529 | 4 | 1 | 0 | 0 | 7 | Jonesville town, Catahoula Parish | |
| 211 | 211 | 0 | 0 | 0 | 0 | 0 | 0 | Jordan Hill CDP, Winn Parish | |
| 383 | 369 | 12 | 0 | 2 | 0 | 0 | 0 | Joyce CDP, Winn Parish | |
| 573 | 284 | 282 | 6 | 0 | 0 | 0 | 1 | Junction City village | |
| 120 | 110 | 3 | 6 | 0 | 0 | 0 | 1 | Claiborne Parish (part) | |
| 453 | 174 | 279 | 0 | 0 | 0 | 0 | 0 | Union Parish (part) | |
| 4,514 | 3,754 | 634 | 13 | 39 | 0 | 7 | 67 | Kaplan city, Vermilion Parish | |
| 276 | 218 | 51 | 0 | 1 | 0 | 1 | 5 | Keachi town, De Soto Parish | |
| 51,784 | 32,564 | 15,650 | 147 | 2,434 | 15 | 210 | 764 | Kenner city, Jefferson Parish | |
| 2,178 | 584 | 1,577 | 3 | 7 | 0 | 1 | 6 | Kentwood town, Tangipahoa Parish | |
| 410 | 387 | 11 | 7 | 1 | 0 | 0 | 4 | Kilbourne village, West Carroll Parish | |
| 1,181 | 1,045 | 126 | 2 | 2 | 0 | 1 | 5 | Killian town, Livingston Parish | |
| 791 | 11 | 774 | 0 | 0 | 0 | 0 | 6 | Killona CDP, St. Charles Parish | |
| 2,429 | 1,722 | 565 | 44 | 33 | 0 | 7 | 58 | Kinder town, Allen Parish | |
| 917 | 899 | 6 | 5 | 0 | 0 | 0 | 7 | Kraemer CDP, Lafourche Parish | |
| 1,180 | 1,165 | 2 | 4 | 5 | 0 | 0 | 4 | Krotz Springs town, St. Landry Parish | |
| 1,812 | 1,438 | 343 | 13 | 1 | 5 | 1 | 11 | Labadieville CDP, Assumption Parish | |
| 459 | 431 | 21 | 2 | 0 | 0 | 0 | 5 | Lacassine CDP, Jefferson Davis Parish | |
| 8,316 | 5,827 | 2,054 | 72 | 48 | 0 | 106 | 209 | Lacombe CDP, St. Tammany Parish | |
| 116,092 | 74,424 | 37,255 | 350 | 2,162 | 29 | 227 | 1,645 | Lafayette city, Lafayette Parish | |
| 949 | 890 | 12 | 22 | 9 | 0 | 1 | 15 | Lafitte CDP, Jefferson Parish | |
| 1,965 | 1,675 | 234 | 11 | 13 | 0 | 2 | 30 | Lafourche Crossing CDP, Lafourche Parish | |
| 2,688 | 2,312 | 326 | 0 | 5 | 0 | 1 | 44 | Lake Arthur town, Jefferson Davis Parish | |
| 69,924 | 32,793 | 34,120 | 272 | 1,184 | 21 | 300 | 1,234 | Lake Charles city, Calcasieu Parish | |
| 3,938 | 664 | 3,205 | 8 | 39 | 0 | 0 | 22 | Lake Providence town, East Carroll Parish | |
| 1,899 | 1,364 | 493 | 4 | 16 | 0 | 0 | 22 | Lakeshore CDP, Ouachita Parish | |
| 910 | 643 | 243 | 18 | 1 | 0 | 0 | 5 | Lakeview CDP, Caddo Parish | |
| 28,043 | 13,094 | 14,176 | 91 | 274 | 17 | 38 | 353 | Laplace CDP, St. John the Baptist Parish | |
| 6,832 | 5,916 | 370 | 272 | 157 | 2 | 2 | 113 | Larose CDP, Lafourche Parish | |
| 1,169 | 540 | 594 | 2 | 2 | 0 | 14 | 17 | Lawtell CDP, St. Landry Parish | |
| 1,216 | 366 | 817 | 10 | 5 | 0 | 2 | 16 | Lecompte town, Rapides Parish | |
| 6,139 | 3,351 | 2,301 | 65 | 153 | 36 | 13 | 220 | Leesville city, Vernon Parish | |
| 851 | 250 | 599 | 0 | 0 | 0 | 0 | 2 | Lemannville CDP | |
| 727 | 241 | 484 | 0 | 0 | 0 | 0 | 2 | Ascension Parish (part) | |
| 124 | 9 | 115 | 0 | 0 | 0 | 0 | 0 | St. James Parish (part) | |
| 1,078 | 632 | 442 | 1 | 0 | 0 | 0 | 3 | Leonville town, St. Landry Parish | |
| 117 | 68 | 47 | 0 | 0 | 0 | 0 | 2 | Lillie village, Union Parish | |
| 184 | 120 | 64 | 0 | 0 | 0 | 0 | 0 | Lisbon village, Claiborne Parish | |
| 1,733 | 1,638 | 74 | 8 | 2 | 1 | 0 | 10 | Livingston town, Livingston Parish | |
| 1,417 | 1,282 | 105 | 4 | 2 | 0 | 0 | 24 | Livonia town, Pointe Coupee Parish | |
| 2,500 | 2,350 | 61 | 58 | 2 | 1 | 0 | 28 | Lockport town, Lafourche Parish | |
| 1,270 | 1,207 | 18 | 34 | 2 | 0 | 0 | 9 | Lockport Heights CDP, Lafourche Parish | |
| 1,503 | 808 | 658 | 7 | 2 | 0 | 0 | 28 | Logansport town, De Soto Parish | |
| 157 | 120 | 34 | 2 | 0 | 0 | 0 | 1 | Longstreet village, De Soto Parish | |
| 613 | 580 | 16 | 1 | 2 | 0 | 0 | 14 | Longville CDP, Beauregard Parish | |
| 877 | 672 | 194 | 3 | 2 | 0 | 1 | 5 | Loreauville village, Iberia Parish | |

Table 4.

Race and Hispanic or Latino Origin: 2010—Con.

[For information on confidentiality protection, nonsampling error, and definitions, see Selected Appendixes at <www.census.gov/prod/cen2010/cph-1-a.pdf>]

| Not Hispanic or Latino | | | | | | | | State Parish Place | |
|------------------------|----------|---------------------------------|---|-------|--|--------------------|-------------------------|--|--|
| Total | One race | | | | | | Two or More Races | | |
| | White | Black or African American | American Indian and Alaska Native | Asian | Native Hawaiian and Other Pacific Islander | Some Other Race | | | |
| | | | | | | | | PLACE—Con. | |
| 272 | 89 | 181 | 0 | 1 | 0 | 0 | 1 | Lucky village, Bienville Parish | |
| 11,586 | 9,329 | 1,949 | 29 | 112 | 1 | 3 | 163 | Luling CDP, St. Charles Parish | |
| 3,543 | 1,634 | 1,861 | 3 | 7 | 0 | 5 | 33 | Lutcher town, St. James Parish | |
| 945 | 805 | 101 | 6 | 23 | 2 | 0 | 8 | Lydia CDP, Iberia Parish | |
| 198 | 164 | 22 | 4 | 2 | 0 | 0 | 6 | McNary village, Rapides Parish | |
| 728 | 637 | 34 | 3 | 10 | 2 | 31 | 11 | Madisonville town, St. Tammany Parish | |
| 3,197 | 1,749 | 1,387 | 6 | 7 | 0 | 9 | 39 | Mamou town, Evangeline Parish | |
| 10,952 | 10,039 | 504 | 30 | 220 | 0 | 14 | 145 | Mandeville city, St. Tammany Parish | |
| 661 | 383 | 277 | 1 | 0 | 0 | 0 | 0 | Mangham town, Richland Parish | |
| 4,891 | 1,029 | 3,802 | 16 | 16 | 0 | 1 | 27 | Mansfield city, De Soto Parish | |
| 1,400 | 526 | 802 | 24 | 1 | 2 | 0 | 45 | Mansura town, Avoyelles Parish | |
| 2,774 | 1,264 | 1,371 | 44 | 20 | 0 | 0 | 75 | Many town, Sabine Parish | |
| 1,096 | 149 | 942 | 0 | 1 | 0 | 0 | 4 | Maringouin town, Iberville Parish | |
| 750 | 286 | 460 | 0 | 0 | 0 | 0 | 4 | Marion town, Union Parish | |
| 5,595 | 2,842 | 2,410 | 101 | 45 | 0 | 16 | 181 | Marksville city, Avoyelles Parish | |
| 31,365 | 13,049 | 16,186 | 206 | 1,545 | 2 | 24 | 353 | Marrero CDP, Jefferson Parish | |
| 588 | 569 | 11 | 4 | 0 | 0 | 0 | 4 | Martin village, Red River Parish | |
| 2,169 | 2,096 | 33 | 17 | 6 | 0 | 2 | 15 | Mathews CDP, Lafourche Parish | |
| 928 | 756 | 129 | 4 | 28 | 0 | 2 | 9 | Maurice village, Vermilion Parish | |
| 1,022 | 468 | 540 | 2 | 2 | 0 | 0 | 10 | Melville town, St. Landry Parish | |
| 5,355 | 4,501 | 602 | 39 | 100 | 2 | 7 | 104 | Meraux CDP, St. Bernard Parish | |
| 655 | 577 | 60 | 3 | 1 | 0 | 0 | 14 | Mermentau village, Acadia Parish | |
| 628 | 407 | 218 | 1 | 0 | 0 | 0 | 2 | Mer Rouge village, Morehouse Parish | |
| 9,630 | 382 | 9,142 | 18 | 12 | 0 | 14 | 62 | Merrydale CDP, East Baton Rouge Parish | |
| 1,083 | 886 | 161 | 15 | 6 | 0 | 0 | 15 | Merryville town, Beauregard Parish | |
| 121,034 | 100,280 | 14,020 | 294 | 4,458 | 39 | 372 | 1,571 | Metairie CDP, Jefferson Parish | |
| 1,282 | 596 | 671 | 9 | 1 | 0 | 0 | 5 | Midway CDP, La Salle Parish | |
| 2,941 | 2,812 | 78 | 2 | 13 | 0 | 3 | 33 | Milton CDP, Lafayette Parish | |
| 12,899 | 5,939 | 6,736 | 25 | 42 | 1 | 11 | 145 | Minden city, Webster Parish | |
| 2,282 | 1,674 | 580 | 6 | 7 | 1 | 4 | 10 | Minorca CDP, Concordia Parish | |
| 48,255 | 16,096 | 31,038 | 76 | 508 | 24 | 21 | 492 | Monroe city, Ouachita Parish | |
| 1,526 | 1,331 | 16 | 140 | 6 | 0 | 6 | 27 | Montegut CDP, Terrebonne Parish | |
| 437 | 434 | 1 | 0 | 0 | 0 | 2 | 0 | Monterey CDP, Concordia Parish | |
| 722 | 572 | 131 | 3 | 0 | 0 | 0 | 16 | Montgomery town, Grant Parish | |
| 5,087 | 691 | 4,295 | 10 | 50 | 0 | 1 | 40 | Monticello CDP, East Baton Rouge Parish | |
| 263 | 118 | 140 | 0 | 1 | 0 | 4 | 0 | Montpelier village, St. Helena Parish | |
| 1,844 | 1,511 | 309 | 1 | 11 | 0 | 2 | 10 | Montz CDP, St. Charles Parish | |
| 181 | 15 | 165 | 0 | 0 | 0 | 0 | 1 | Moonshine CDP, St. James Parish | |
| 786 | 661 | 100 | 4 | 0 | 7 | 0 | 14 | Mooringsport town, Caddo Parish | |
| 920 | 535 | 335 | 20 | 1 | 0 | 0 | 29 | Moreauville village, Avoyelles Parish | |
| 11,438 | 7,996 | 2,888 | 139 | 223 | 2 | 19 | 171 | Morgan City city | |
| 0 | 0 | 0 | 0 | 0 | 0 | 0 | 0 | St. Martin Parish (part) | |
| 11,438 | 7,996 | 2,888 | 139 | 223 | 2 | 19 | 171 | St. Mary Parish (part) | |
| 605 | 434 | 170 | 0 | 0 | 0 | 0 | 1 | Morganza village, Pointe Coupee Parish | |
| 809 | 805 | 4 | 0 | 0 | 0 | 0 | 0 | Morse village, Acadia Parish | |
| 11,217 | 10,187 | 693 | 52 | 118 | 1 | 13 | 153 | Moss Bluff CDP, Calcasieu Parish | |
| 19 | 15 | 4 | 0 | 0 | 0 | 0 | 0 | Mound village, Madison Parish | |
| 83 | 69 | 11 | 0 | 0 | 0 | 0 | 3 | Mount Lebanon town, Bienville Parish | |
| 659 | 118 | 534 | 0 | 0 | 0 | 1 | 6 | Napoleonville village, Assumption Parish | |
| 2,647 | 1,530 | 1,056 | 18 | 8 | 1 | 1 | 33 | Natalbany CDP, Tangipahoa Parish | |
| 586 | 50 | 527 | 3 | 0 | 0 | 3 | 3 | Natchez village, Natchitoches Parish | |
| 18,014 | 6,666 | 10,807 | 83 | 103 | 2 | 70 | 283 | Natchitoches city, Natchitoches Parish | |
| 1,176 | 333 | 837 | 0 | 0 | 0 | 0 | 6 | Newellton town, Tensas Parish | |
| 29,661 | 15,691 | 12,624 | 70 | 819 | 8 | 44 | 405 | New Iberia city, Iberia Parish | |
| 2,238 | 995 | 957 | 22 | 117 | 26 | 9 | 112 | New Llano town, Vernon Parish | |
| 325,778 | 104,770 | 204,866 | 827 | 9,883 | 105 | 967 | 4,360 | New Orleans city, Orleans Parish | |
| 4,755 | 1,875 | 2,819 | 5 | 29 | 0 | 1 | 26 | New Roads city, Pointe Coupee Parish | |
| 1,441 | 664 | 749 | 11 | 1 | 0 | 2 | 14 | New Sarpy CDP, St. Charles Parish | |
| 225 | 140 | 1 | 76 | 0 | 0 | 0 | 8 | Noble village, Sabine Parish | |
| 2,981 | 2,713 | 210 | 10 | 14 | 2 | 3 | 29 | Norco CDP, St. Charles Parish | |
| 380 | 291 | 72 | 0 | 0 | 0 | 0 | 17 | North Hodge village, Jackson Parish | |
| 2,297 | 559 | 1,724 | 2 | 0 | 0 | 1 | 11 | North Vacherie CDP, St. James Parish | |
| 321 | 252 | 68 | 0 | 0 | 0 | 0 | 1 | Norwood village, East Feliciana Parish | |
| 7,717 | 4,831 | 2,640 | 94 | 60 | 1 | 7 | 84 | Oakdale city, Allen Parish | |
| 1,678 | 1,136 | 505 | 10 | 14 | 0 | 0 | 13 | Oak Grove town, West Carroll Parish | |
| 7,873 | 6,093 | 1,288 | 13 | 390 | 0 | 13 | 76 | Oak Hills Place CDP, East Baton Rouge Parish | |
| 144 | 130 | 14 | 0 | 0 | 0 | 0 | 0 | Oak Ridge village, Morehouse Parish | |
| 1,753 | 957 | 711 | 15 | 27 | 0 | 0 | 43 | Oberlin town, Allen Parish | |
| 1,002 | 568 | 408 | 6 | 4 | 0 | 0 | 16 | Oil City town, Caddo Parish | |
| 6,607 | 5,388 | 876 | 29 | 195 | 8 | 11 | 100 | Old Jefferson CDP, East Baton Rouge Parish | |
| 1,363 | 1,320 | 25 | 6 | 2 | 0 | 2 | 8 | Olla town, La Salle Parish | |

Table 4.

Race and Hispanic or Latino Origin: 2010—Con.

[For information on confidentiality protection, nonsampling error, and definitions, see Selected Appendixes at <www.census.gov/prod/cen2010/cph-1-a.pdf>]

| Not Hispanic or Latino | | | | | | | | State Parish Place | |
|------------------------|----------|---------------------------------|---|-------|--|--------------------|-------------------------|--|--|
| Total | One race | | | | | | Two or More Races | | |
| | White | Black or African American | American Indian and Alaska Native | Asian | Native Hawaiian and Other Pacific Islander | Some Other Race | | | |
| PLACE—Con. | | | | | | | | | |
| 16,442 | 3,646 | 12,450 | 57 | 80 | 2 | 35 | 172 | Opelousas city, St. Landry Parish | |
| 408 | 388 | 5 | 7 | 0 | 0 | 0 | 8 | Oretta CDP, Beauregard Parish | |
| 2,105 | 1,114 | 948 | 4 | 0 | 0 | 5 | 34 | Ossun CDP, Lafayette Parish | |
| 874 | 555 | 310 | 1 | 3 | 0 | 0 | 5 | Paincourtville CDP, Assumption Parish | |
| 164 | 83 | 74 | 0 | 0 | 0 | 0 | 7 | Palmetto village, St. Landry Parish | |
| 1,228 | 1,108 | 75 | 10 | 6 | 0 | 0 | 29 | Paradis CDP, St. Charles Parish | |
| 646 | 372 | 266 | 0 | 0 | 0 | 0 | 8 | Parks village, St. Martin Parish | |
| 5,930 | 3,069 | 2,693 | 38 | 38 | 0 | 8 | 84 | Patterson city, St. Mary Parish | |
| 1,162 | 976 | 167 | 4 | 4 | 0 | 0 | 11 | Paulina CDP, St. James Parish | |
| 2,422 | 2,275 | 72 | 19 | 10 | 0 | 5 | 41 | Pearl River town, St. Tammany Parish | |
| 3,138 | 3,106 | 1 | 7 | 0 | 0 | 0 | 24 | Pierre Part CDP, Assumption Parish | |
| 1,595 | 1,108 | 470 | 3 | 2 | 0 | 0 | 12 | Pine Prairie village, Evangeline Parish | |
| 14,179 | 9,149 | 4,460 | 71 | 221 | 12 | 16 | 250 | Pineville city, Rapides Parish | |
| 155 | 89 | 64 | 1 | 0 | 0 | 0 | 1 | Pioneer village, West Carroll Parish | |
| 566 | 533 | 1 | 19 | 3 | 0 | 0 | 10 | Pitkin CDP, Vernon Parish | |
| 1,007 | 527 | 459 | 2 | 0 | 0 | 3 | 16 | Plain Dealing town, Bossier Parish | |
| 6,948 | 3,249 | 3,615 | 13 | 26 | 1 | 0 | 44 | Plaquemine city, Iberville Parish | |
| 244 | 228 | 2 | 8 | 1 | 0 | 0 | 5 | Plaucheville village, Avoyelles Parish | |
| 708 | 384 | 296 | 15 | 0 | 0 | 0 | 13 | Pleasant Hill village, Sabine Parish | |
| | | | | | | | | Pleasure Bend CDP, St. John the Baptist Parish | |
| 242 | 234 | 6 | 1 | 0 | 0 | 0 | 1 | Pointe a la Hache CDP, Plaquemines Parish | |
| 187 | 16 | 170 | 1 | 0 | 0 | 0 | 0 | Point Place CDP, Natchitoches Parish | |
| 393 | 224 | 128 | 10 | 0 | 0 | 3 | 28 | Pollock town, Grant Parish | |
| 463 | 446 | 1 | 3 | 2 | 0 | 0 | 11 | Ponchatoula city, Tangipahoa Parish | |
| 6,352 | 4,037 | 2,146 | 10 | 36 | 1 | 9 | 113 | Port Allen city, West Baton Rouge Parish | |
| 5,102 | 2,043 | 2,997 | 6 | 7 | 0 | 2 | 47 | Port Barre town, St. Landry Parish | |
| 2,023 | 1,452 | 527 | 2 | 4 | 0 | 0 | 38 | Port Sulphur CDP, Plaquemines Parish | |
| 1,724 | 419 | 1,136 | 90 | 25 | 0 | 28 | 26 | Port Vincent village, Livingston Parish | |
| 731 | 721 | 1 | 3 | 0 | 0 | 0 | 6 | Powhatan village, Natchitoches Parish | |
| 128 | 28 | 94 | 1 | 0 | 0 | 5 | 0 | Poydras CDP, St. Bernard Parish | |
| 2,126 | 1,790 | 266 | 16 | 10 | 0 | 1 | 43 | Prairieville CDP, Ascension Parish | |
| 25,556 | 21,390 | 3,295 | 79 | 482 | 23 | 36 | 251 | Presquille CDP, Terrebonne Parish | |
| 1,786 | 1,683 | 41 | 40 | 9 | 0 | 1 | 12 | Prien CDP, Calcasieu Parish | |
| 7,641 | 6,571 | 578 | 32 | 259 | 9 | 30 | 162 | Prospect CDP, Grant Parish | |
| 475 | 453 | 3 | 3 | 2 | 0 | 0 | 14 | Provençal village, Natchitoches Parish | |
| 609 | 575 | 12 | 5 | 0 | 0 | 0 | 17 | Quitman village, Jackson Parish | |
| 181 | 163 | 17 | 0 | 0 | 0 | 0 | 1 | Raceland CDP, Lafourche Parish | |
| 9,911 | 6,729 | 2,898 | 111 | 33 | 4 | 5 | 131 | Rayne city, Acadia Parish | |
| 7,835 | 4,900 | 2,780 | 22 | 14 | 0 | 7 | 112 | | |
| 3,639 | 1,035 | 2,542 | 10 | 15 | 0 | 2 | 35 | Red Chute CDP, Bossier Parish | |
| 5,811 | 5,114 | 476 | 26 | 75 | 8 | 14 | 98 | Reddell CDP, Evangeline Parish | |
| 729 | 553 | 157 | 4 | 2 | 0 | 1 | 12 | Reeves village, Allen Parish | |
| 232 | 219 | 0 | 11 | 0 | 0 | 0 | 2 | Reserve CDP, St. John the Baptist Parish | |
| 9,486 | 3,559 | 5,772 | 18 | 38 | 4 | 7 | 88 | Richmond village, Madison Parish | |
| 549 | 429 | 113 | 0 | 2 | 0 | 1 | 4 | Richwood town, Ouachita Parish | |
| 3,344 | 585 | 2,744 | 0 | 4 | 0 | 2 | 9 | Ridgecrest town, Concordia Parish | |
| 684 | 473 | 205 | 3 | 0 | 0 | 0 | 3 | Ringgold town, Bienville Parish | |
| 1,466 | 580 | 856 | 5 | 1 | 0 | 0 | 24 | River Ridge CDP, Jefferson Parish | |
| 12,794 | 10,858 | 1,630 | 30 | 122 | 4 | 15 | 135 | Roanoke CDP, Jefferson Davis Parish | |
| 541 | 411 | 118 | 1 | 2 | 0 | 0 | 9 | | |
| 173 | 145 | 17 | 10 | 0 | 0 | 0 | 1 | Robeline village, Natchitoches Parish | |
| 272 | 261 | 0 | 6 | 0 | 0 | 0 | 5 | Rodessa village, Caddo Parish | |
| 264 | 171 | 84 | 1 | 0 | 0 | 0 | 8 | Romeville CDP, St. James Parish | |
| 130 | 21 | 109 | 0 | 0 | 0 | 0 | 0 | Rosedale village, Iberville Parish | |
| 792 | 438 | 334 | 4 | 12 | 0 | 0 | 4 | Roseland town, Tangipahoa Parish | |
| 1,111 | 357 | 738 | 5 | 2 | 0 | 0 | 9 | Rosepine town, Vernon Parish | |
| 1,584 | 1,372 | 134 | 17 | 20 | 0 | 3 | 38 | Ruston city, Lincoln Parish | |
| 21,347 | 11,210 | 9,152 | 39 | 687 | 6 | 17 | 236 | St. Francisville town, West Feliciana Parish | |
| 1,622 | 1,177 | 417 | 1 | 11 | 0 | 0 | 16 | St. Gabriel city, Iberville Parish | |
| 6,511 | 2,209 | 4,219 | 7 | 20 | 0 | 3 | 53 | St. James CDP, St. James Parish | |
| 801 | 138 | 662 | 0 | 0 | 0 | 0 | 1 | | |
| 1,170 | 244 | 908 | 2 | 3 | 0 | 0 | 13 | St. Joseph town, Tensas Parish | |
| 6,030 | 2,131 | 3,813 | 15 | 4 | 2 | 3 | 62 | St. Martinville city, St. Martin Parish | |
| 323 | 83 | 234 | 2 | 1 | 0 | 0 | 3 | St. Maurice CDP, Winn Parish | |
| 7,354 | 3,675 | 3,439 | 14 | 107 | 1 | 23 | 95 | St. Rose CDP, St. Charles Parish | |
| 277 | 211 | 59 | 1 | 0 | 0 | 0 | 6 | Saline village, Bienville Parish | |
| 879 | 870 | 5 | 2 | 0 | 0 | 0 | 2 | Sarepta town, Webster Parish | |
| 6,627 | 4,623 | 1,771 | 92 | 33 | 2 | 0 | 106 | Schriever CDP, Terrebonne Parish | |
| 8,294 | 6,639 | 1,334 | 36 | 143 | 1 | 11 | 130 | Scott city, Lafayette Parish | |
| 17,821 | 14,821 | 2,056 | 49 | 643 | 12 | 33 | 207 | Shenandoah CDP, East Baton Rouge Parish | |
| 180 | 170 | 9 | 1 | 0 | 0 | 0 | 0 | Shongaloo village, Webster Parish | |

Table 4.

Race and Hispanic or Latino Origin: 2010—Con.

[For information on confidentiality protection, nonsampling error, and definitions, see Selected Appendixes at <www.census.gov/prod/cen2010/cph-1-a.pdf>]

| State Parish Place | Total population | Race | | | | | | | Hispanic or Latino (of any race) | |
|---|---------------------|----------|---------------------------------|---|-------|--|--------------------|-------------------------|--|--|
| | | One race | | | | | | Two or More Races | | |
| | | White | Black or African American | American Indian and Alaska Native | Asian | Native Hawaiian and Other Pacific Islander | Some Other Race | | | |
| PLACE—Con. | | | | | | | | | | |
| Shreveport city..... | 199,311 | 82,027 | 109,022 | 725 | 2,628 | 97 | 1,854 | 2,958 | 5,018 | |
| Bossier Parish (part)..... | 2,702 | 1,653 | 686 | 4 | 205 | 6 | 94 | 54 | 201 | |
| Caddo Parish (part)..... | 196,609 | 80,374 | 108,336 | 721 | 2,423 | 91 | 1,760 | 2,904 | 4,817 | |
| Sibley town, Webster Parish..... | 1,218 | 873 | 308 | 10 | 5 | 0 | 1 | 21 | 17 | |
| Sicily Island village, Catahoula Parish..... | 526 | 180 | 337 | 0 | 1 | 0 | 1 | 7 | 2 | |
| Sikes village, Winn Parish..... | 119 | 117 | 1 | 1 | 0 | 0 | 0 | 0 | 0 | |
| Simmesport town, Avoyelles Parish..... | 2,161 | 1,067 | 1,049 | 11 | 5 | 0 | 5 | 24 | 24 | |
| Simpson village, Vernon Parish..... | 638 | 609 | 1 | 17 | 2 | 0 | 1 | 8 | 14 | |
| Simsboro village, Lincoln Parish..... | 841 | 596 | 206 | 7 | 1 | 0 | 17 | 14 | 35 | |
| Singer CDP, Beauregard Parish..... | 287 | 269 | 6 | 6 | 0 | 0 | 1 | 5 | 8 | |
| Siracusaville CDP, St. Mary Parish..... | 422 | 13 | 395 | 0 | 1 | 0 | 3 | 10 | 0 | |
| Slaughter town, East Feliciana Parish..... | 997 | 911 | 58 | 13 | 0 | 0 | 2 | 13 | 13 | |
| Slidell city, St. Tammany Parish..... | 27,068 | 20,559 | 4,601 | 127 | 423 | 10 | 735 | 613 | 1,717 | |
| Sorrel CDP, St. Mary Parish..... | 766 | 342 | 409 | 2 | 1 | 1 | 1 | 10 | 14 | |
| Sorrento town, Ascension Parish..... | 1,401 | 1,136 | 204 | 5 | 10 | 3 | 30 | 13 | 46 | |
| South Mansfield village, De Soto Parish..... | 346 | 74 | 262 | 0 | 0 | 0 | 1 | 9 | 5 | |
| South Vacherie CDP, St. James Parish..... | 3,642 | 2,352 | 1,245 | 2 | 0 | 0 | 20 | 23 | 48 | |
| Spearsville village, Union Parish..... | 137 | 123 | 9 | 1 | 0 | 0 | 4 | 0 | 4 | |
| Spokane CDP, Concordia Parish..... | 442 | 414 | 18 | 0 | 1 | 0 | 1 | 8 | 1 | |
| Springfield town, Livingston Parish..... | 487 | 459 | 23 | 0 | 0 | 0 | 0 | 5 | 3 | |
| Springhill city, Webster Parish..... | 5,269 | 3,353 | 1,790 | 21 | 20 | 3 | 30 | 52 | 82 | |
| Stanley village, De Soto Parish..... | 107 | 102 | 0 | 3 | 0 | 0 | 2 | 0 | 3 | |
| Starks CDP, Calcasieu Parish..... | 664 | 626 | 33 | 2 | 0 | 0 | 1 | 2 | 4 | |
| Start CDP, Richland Parish..... | 905 | 864 | 29 | 2 | 1 | 0 | 4 | 5 | 7 | |
| Sterlington town, Ouachita Parish..... | 1,594 | 1,246 | 269 | 3 | 12 | 3 | 27 | 34 | 63 | |
| Stonewall town, De Soto Parish..... | 1,814 | 1,632 | 133 | 20 | 5 | 0 | 7 | 17 | 32 | |
| Sugartown CDP, Beauregard Parish..... | 54 | 49 | 1 | 2 | 0 | 0 | 1 | 1 | 0 | |
| Sulphur city, Calcasieu Parish..... | 20,410 | 18,332 | 1,270 | 85 | 156 | 15 | 187 | 365 | 691 | |
| Sun village, St. Tammany Parish..... | 470 | 390 | 60 | 3 | 2 | 1 | 8 | 6 | 9 | |
| Sunset town, St. Landry Parish..... | 2,897 | 1,380 | 1,433 | 14 | 2 | 0 | 41 | 27 | 78 | |
| Supreme CDP, Assumption Parish..... | 1,052 | 151 | 882 | 6 | 0 | 0 | 11 | 2 | 15 | |
| Swartz CDP, Ouachita Parish..... | 4,536 | 3,631 | 780 | 22 | 47 | 0 | 5 | 51 | 46 | |
| Taft CDP, St. Charles Parish..... | 63 | 63 | 0 | 0 | 0 | 0 | 0 | 0 | 2 | |
| Tallulah city, Madison Parish..... | 7,335 | 1,576 | 5,617 | 16 | 20 | 0 | 27 | 79 | 84 | |
| Tangipahoa village, Tangipahoa Parish..... | 748 | 58 | 684 | 0 | 2 | 0 | 0 | 4 | 2 | |
| Terrytown CDP, Jefferson Parish..... | 23,319 | 10,444 | 9,278 | 99 | 948 | 14 | 1,860 | 676 | 4,068 | |
| Thibodaux city, Lafourche Parish..... | 14,566 | 9,285 | 4,776 | 81 | 152 | 4 | 79 | 189 | 290 | |
| Tickfaw village, Tangipahoa Parish..... | 694 | 522 | 95 | 3 | 2 | 0 | 59 | 13 | 100 | |
| Timberlane CDP, Jefferson Parish..... | 10,243 | 5,251 | 3,641 | 51 | 582 | 3 | 422 | 293 | 1,185 | |
| Triumph CDP, Plaquemines Parish..... | 216 | 142 | 47 | 2 | 11 | 0 | 3 | 11 | 9 | |
| Tullos town..... | 385 | 364 | 3 | 10 | 0 | 0 | 2 | 6 | 6 | |
| La Salle Parish (part)..... | 385 | 364 | 3 | 10 | 0 | 0 | 2 | 6 | 6 | |
| Winn Parish (part)..... | 0 | 0 | 0 | 0 | 0 | 0 | 0 | 0 | 0 | |
| Turkey Creek village, Evangeline Parish..... | 441 | 436 | 1 | 0 | 0 | 0 | 0 | 4 | 3 | |
| Union CDP, St. James Parish..... | 892 | 175 | 715 | 0 | 2 | 0 | 0 | 0 | 2 | |
| Urania town, La Salle Parish..... | 1,313 | 897 | 401 | 3 | 1 | 0 | 4 | 7 | 19 | |
| Varnado village, Washington Parish..... | 1,461 | 602 | 854 | 3 | 0 | 0 | 0 | 2 | 5 | |
| Venice CDP, Plaquemines Parish..... | 202 | 171 | 12 | 4 | 2 | 0 | 2 | 11 | 3 | |
| Ventress CDP, Pointe Coupee Parish..... | 890 | 815 | 60 | 1 | 0 | 0 | 4 | 10 | 24 | |
| Vidalia town, Concordia Parish..... | 4,299 | 3,096 | 1,127 | 9 | 18 | 1 | 16 | 32 | 66 | |
| Vienna town, Lincoln Parish..... | 386 | 363 | 13 | 0 | 5 | 0 | 0 | 5 | 7 | |
| Vienna Bend CDP, Natchitoches Parish..... | 1,251 | 596 | 582 | 10 | 4 | 1 | 29 | 29 | 20 | |
| Village St. George CDP, East Baton Rouge Parish..... | 7,104 | 4,450 | 2,192 | 8 | 218 | 2 | 103 | 131 | 424 | |
| Ville Platte city, Evangeline Parish..... | 7,430 | 2,510 | 4,783 | 12 | 41 | 0 | 24 | 60 | 74 | |
| Vinton town, Calcasieu Parish..... | 3,212 | 2,420 | 666 | 20 | 13 | 2 | 9 | 82 | 87 | |
| Violet CDP, St. Bernard Parish..... | 4,973 | 2,015 | 2,755 | 33 | 28 | 1 | 46 | 95 | 233 | |
| Vivian town, Caddo Parish..... | 3,671 | 2,048 | 1,520 | 25 | 17 | 0 | 18 | 43 | 50 | |
| Waggaman CDP, Jefferson Parish..... | 10,015 | 3,134 | 6,364 | 58 | 92 | 4 | 225 | 138 | 572 | |
| Walker town, Livingston Parish..... | 6,138 | 5,231 | 660 | 19 | 41 | 2 | 100 | 85 | 179 | |
| Wallace CDP, St. John the Baptist Parish.... | 671 | 48 | 609 | 4 | 0 | 0 | 4 | 6 | 10 | |
| Wallace Ridge CDP, Catahoula Parish..... | 710 | 688 | 18 | 1 | 0 | 0 | 1 | 2 | 1 | |
| Washington town, St. Landry Parish..... | 964 | 422 | 514 | 4 | 1 | 0 | 6 | 17 | 18 | |
| Waterproof town, Tensas Parish..... | 688 | 56 | 632 | 0 | 0 | 0 | 0 | 0 | 1 | |
| Watson CDP, Livingston Parish..... | 1,047 | 1,019 | 14 | 3 | 2 | 0 | 2 | 7 | 10 | |
| Welcome CDP, St. James Parish..... | 800 | 32 | 755 | 7 | 0 | 0 | 0 | 6 | 0 | |
| Welsh town, Jefferson Davis Parish..... | 3,226 | 2,500 | 655 | 6 | 2 | 0 | 15 | 48 | 45 | |
| Westlake city, Calcasieu Parish..... | 4,568 | 3,525 | 899 | 24 | 13 | 3 | 37 | 67 | 152 | |
| Westminster CDP, East Baton Rouge Parish..... | 3,008 | 2,532 | 306 | 6 | 89 | 0 | 45 | 30 | 123 | |

Table 4.

Race and Hispanic or Latino Origin: 2010—Con.

[For information on confidentiality protection, nonsampling error, and definitions, see Selected Appendixes at <www.census.gov/prod/cen2010/cph-1-a.pdf>]

| State Parish Place | Total population | Race | | | | | | | Hispanic or Latino (of any race) |
|--|---------------------|----------|---------------------------------|---|-------|--|--------------------|-------------------------|--|
| | | One race | | | | | | Two or More Races | |
| | | White | Black or African American | American Indian and Alaska Native | Asian | Native Hawaiian and Other Pacific Islander | Some Other Race | | |
| PLACE—Con. | | | | | | | | | |
| West Monroe city, Ouachita Parish..... | 13,065 | 8,090 | 4,386 | 46 | 105 | 5 | 228 | 205 | 457 |
| Westwego city, Jefferson Parish..... | 8,534 | 6,319 | 1,726 | 113 | 64 | 1 | 144 | 167 | 530 |
| White Castle town, Iberville Parish..... | 1,883 | 260 | 1,601 | 2 | 1 | 0 | 7 | 12 | 25 |
| Wilson village, East Feliciana Parish..... | 595 | 118 | 469 | 0 | 0 | 0 | 1 | 7 | 1 |
| Winnfield city, Winn Parish..... | 4,840 | 2,219 | 2,447 | 27 | 17 | 2 | 51 | 77 | 125 |
| Winnsboro city, Franklin Parish..... | 4,910 | 1,538 | 3,268 | 6 | 22 | 0 | 13 | 63 | 58 |
| Wisner town, Franklin Parish..... | 964 | 531 | 422 | 1 | 1 | 2 | 0 | 7 | 13 |
| Woodmere CDP, Jefferson Parish..... | 12,080 | 1,375 | 9,715 | 38 | 505 | 8 | 213 | 226 | 703 |
| Woodworth town, Rapides Parish..... | 1,096 | 986 | 82 | 8 | 9 | 0 | 0 | 11 | 19 |
| Youngsville city, Lafayette Parish..... | 8,105 | 7,276 | 550 | 32 | 86 | 2 | 72 | 87 | 236 |
| Zachary city, East Baton Rouge Parish..... | 14,960 | 9,224 | 5,299 | 47 | 124 | 1 | 66 | 199 | 221 |
| Zwolle town, Sabine Parish..... | 1,759 | 527 | 861 | 280 | 1 | 0 | 17 | 73 | 96 |

Table 4.

Race and Hispanic or Latino Origin: 2010—Con.

[For information on confidentiality protection, nonsampling error, and definitions, see Selected Appendixes at <www.census.gov/prod/cen2010/cph-1-a.pdf>]

| Not Hispanic or Latino | | | | | | | | State Parish Place |
|------------------------|----------|---------------------------------|---|-------|--|--------------------|-------------------------|---------------------------------------|
| Total | One race | | | | | | Two or More Races | |
| | White | Black or African American | American Indian and Alaska Native | Asian | Native Hawaiian and Other Pacific Islander | Some Other Race | | |
| | | | | | | | | PLACE—Con. |
| 12,608 | 7,908 | 4,365 | 37 | 105 | 5 | 13 | 175 | West Monroe city, Ouachita Parish |
| 8,004 | 5,996 | 1,708 | 99 | 64 | 1 | 17 | 119 | Westwego city, Jefferson Parish |
| 1,858 | 251 | 1,593 | 2 | 1 | 0 | 0 | 11 | White Castle town, Iberville Parish |
| 594 | 118 | 469 | 0 | 0 | 0 | 0 | 7 | Wilson village, East Feliciana Parish |
| 4,715 | 2,165 | 2,432 | 27 | 17 | 2 | 6 | 66 | Winnfield city, Winn Parish |
| 4,852 | 1,526 | 3,251 | 5 | 22 | 0 | 0 | 48 | Winnsboro city, Franklin Parish |
| 951 | 524 | 419 | 1 | 1 | 2 | 0 | 4 | Wisner town, Franklin Parish |
| 11,377 | 1,081 | 9,602 | 33 | 504 | 1 | 13 | 143 | Woodmere CDP, Jefferson Parish |
| 1,077 | 969 | 82 | 8 | 9 | 0 | 0 | 9 | Woodworth town, Rapides Parish |
| 7,869 | 7,134 | 544 | 26 | 85 | 1 | 11 | 68 | Youngsville city, Lafayette Parish |
| 14,739 | 9,088 | 5,283 | 47 | 124 | 1 | 22 | 174 | Zachary city, East Baton Rouge Parish |
| 1,663 | 495 | 857 | 248 | 1 | 0 | 0 | 62 | Zwolle town, Sabine Parish |

Table 6.

Population for Selected Categories of Race: 2010—Con.

[For information on confidentiality protection, nonsampling error, and definitions, see Selected Appendixes at <www.census.gov/prod/cen2010/cph-1-a.pdf>]

| State Parish Place | Race in combination with one or more other races | | | | | | Race alone or in combination with one or more other races | | | | | |
|---|--|---------------------------------|---|-------|--|--------------------|---|---------------------------------|---|-------|--|--------------------|
| | White | Black or African American | American Indian and Alaska Native | Asian | Native Hawaiian and Other Pacific Islander | Some Other Race | White | Black or African American | American Indian and Alaska Native | Asian | Native Hawaiian and Other Pacific Islander | Some Other Race |
| PLACE—Con. | | | | | | | | | | | | |
| Westlake city, Calcasieu Parish..... | 62 | 31 | 21 | 4 | 7 | 15 | 3,587 | 930 | 45 | 17 | 10 | 52 |
| Westminster CDP, East Baton Rouge Parish..... | 27 | 12 | 7 | 9 | 3 | 3 | 2,559 | 318 | 13 | 98 | 3 | 48 |
| West Monroe city, Ouachita Parish..... | 181 | 134 | 46 | 30 | 3 | 30 | 8,271 | 4,520 | 92 | 135 | 8 | 258 |
| Westwego city, Jefferson Parish..... | 146 | 70 | 59 | 23 | 1 | 48 | 6,465 | 1,796 | 172 | 87 | 2 | 192 |
| White Castle town, Iberville Parish..... | 11 | 7 | 0 | 1 | 1 | 4 | 271 | 1,608 | 2 | 2 | 1 | 11 |
| Wilson village, East Feliciana Parish..... | 4 | 4 | 4 | 1 | 0 | 2 | 122 | 473 | 4 | 1 | 0 | 3 |
| Winnfield city, Winn Parish..... | 69 | 41 | 34 | 4 | 1 | 15 | 2,288 | 2,488 | 61 | 21 | 3 | 66 |
| Winnsboro city, Franklin Parish..... | 45 | 46 | 27 | 6 | 2 | 10 | 1,583 | 3,314 | 33 | 28 | 2 | 23 |
| Wisner town, Franklin Parish..... | 4 | 6 | 0 | 1 | 2 | 2 | 535 | 428 | 1 | 2 | 4 | 2 |
| Woodmere CDP, Jefferson Parish..... | 139 | 149 | 33 | 45 | 11 | 89 | 1,514 | 9,864 | 71 | 550 | 19 | 302 |
| Woodworth town, Rapides Parish..... | 11 | 4 | 6 | 0 | 1 | 0 | 997 | 86 | 14 | 9 | 1 | 0 |
| Youngsville city, Lafayette Parish..... | 79 | 41 | 22 | 24 | 1 | 13 | 7,355 | 591 | 54 | 110 | 3 | 85 |
| Zachary city, East Baton Rouge Parish..... | 178 | 100 | 43 | 46 | 0 | 33 | 9,402 | 5,399 | 90 | 170 | 1 | 99 |
| Zwolle town, Sabine Parish..... | 62 | 30 | 52 | 1 | 1 | 3 | 589 | 891 | 332 | 2 | 1 | 20 |

Table 9.

Household Relationship and Group Quarters Population: 2010—Con.

[For information on confidentiality protection, nonsampling error, and definitions, see Selected Appendixes at <www.census.gov/prod/cen2010/cph-1-a.pdf>]

| State Parish Parish Subdivision Place | Household population | | | | | | | Group quarters population | | |
|--|----------------------|-------------|-----------------------------|-------|-----------------|--------------|-------------------|---------------------------|------------------------------|----------------------------------|
| | Total | Householder | Relationship to householder | | | | | Total | Institutionalized population | Non-institutionalized population |
| | | | Spouse | Child | Other relatives | Nonrelatives | | | | |
| | | | | | | Total | Unmarried partner | | | |
| Catahoula Parish..... | 9,541 | 3,834 | 1,916 | 2,706 | 797 | 288 | 202 | 866 | 866 | 0 |
| District 1..... | 767 | 297 | 140 | 227 | 78 | 25 | 19 | 0 | 0 | 0 |
| Sicily Island village (part)..... | 1 | 1 | 0 | 0 | 0 | 0 | 0 | 0 | 0 | 0 |
| District 2..... | 1,131 | 470 | 216 | 304 | 109 | 32 | 20 | 0 | 0 | 0 |
| Sicily Island village (part)..... | 525 | 203 | 72 | 158 | 76 | 16 | 9 | 0 | 0 | 0 |
| District 3..... | 1,142 | 450 | 282 | 305 | 67 | 38 | 22 | 0 | 0 | 0 |
| District 4..... | 1,116 | 459 | 243 | 317 | 64 | 33 | 19 | 793 | 793 | 0 |
| Harrisonburg village..... | 333 | 146 | 53 | 99 | 22 | 13 | 8 | 15 | 15 | 0 |
| District 5..... | 1,286 | 511 | 312 | 343 | 88 | 32 | 23 | 0 | 0 | 0 |
| Wallace Ridge CDP..... | 710 | 281 | 179 | 185 | 46 | 19 | 14 | 0 | 0 | 0 |
| District 6..... | 1,050 | 436 | 246 | 256 | 83 | 29 | 21 | 0 | 0 | 0 |
| Jonesville town (part)..... | 117 | 53 | 18 | 30 | 8 | 8 | 6 | 0 | 0 | 0 |
| District 7..... | 922 | 354 | 102 | 302 | 119 | 45 | 37 | 0 | 0 | 0 |
| Jonesville town (part)..... | 922 | 354 | 102 | 302 | 119 | 45 | 37 | 0 | 0 | 0 |
| District 8..... | 1,153 | 450 | 146 | 402 | 121 | 34 | 26 | 73 | 73 | 0 |
| Jonesville town (part)..... | 1,153 | 450 | 146 | 402 | 121 | 34 | 26 | 73 | 73 | 0 |
| District 9..... | 974 | 407 | 229 | 250 | 68 | 20 | 15 | 0 | 0 | 0 |
| Jonesville town (part)..... | 0 | 0 | 0 | 0 | 0 | 0 | 0 | 0 | 0 | 0 |
| Claiborne Parish..... | 14,278 | 6,017 | 2,587 | 3,953 | 1,218 | 503 | 295 | 2,917 | 2,917 | 0 |
| District 1..... | 1,514 | 597 | 308 | 425 | 142 | 42 | 28 | 0 | 0 | 0 |
| Junction City village (part)..... | 120 | 50 | 30 | 31 | 6 | 3 | 2 | 0 | 0 | 0 |
| District 2..... | 1,381 | 579 | 276 | 382 | 95 | 49 | 30 | 2,810 | 2,810 | 0 |
| Haynesville town (part)..... | 836 | 352 | 163 | 229 | 49 | 43 | 27 | 0 | 0 | 0 |
| District 3..... | 1,402 | 601 | 320 | 332 | 116 | 33 | 15 | 0 | 0 | 0 |
| Haynesville town (part)..... | 255 | 103 | 57 | 70 | 21 | 4 | 3 | 0 | 0 | 0 |
| Homer town (part)..... | 4 | 1 | 1 | 2 | 0 | 0 | 0 | 0 | 0 | 0 |
| District 4..... | 1,274 | 562 | 153 | 372 | 136 | 51 | 29 | 54 | 54 | 0 |
| Haynesville town (part)..... | 1,182 | 515 | 136 | 352 | 132 | 47 | 28 | 54 | 54 | 0 |
| District 5..... | 1,631 | 658 | 321 | 487 | 109 | 56 | 33 | 0 | 0 | 0 |
| Athens village..... | 249 | 106 | 52 | 70 | 11 | 10 | 4 | 0 | 0 | 0 |
| District 6..... | 1,497 | 671 | 332 | 347 | 104 | 43 | 31 | 0 | 0 | 0 |
| District 7..... | 1,354 | 550 | 210 | 401 | 147 | 46 | 23 | 0 | 0 | 0 |
| Homer town (part)..... | 1,178 | 483 | 179 | 337 | 137 | 42 | 22 | 0 | 0 | 0 |
| District 8..... | 1,351 | 581 | 214 | 379 | 131 | 46 | 29 | 0 | 0 | 0 |
| Homer town (part)..... | 338 | 136 | 39 | 105 | 42 | 16 | 12 | 0 | 0 | 0 |
| Lisbon village..... | 185 | 75 | 42 | 46 | 17 | 5 | 3 | 0 | 0 | 0 |
| District 9..... | 1,430 | 636 | 305 | 343 | 85 | 61 | 31 | 0 | 0 | 0 |
| Homer town (part)..... | 642 | 266 | 79 | 210 | 52 | 35 | 18 | 0 | 0 | 0 |
| District 10..... | 1,444 | 582 | 148 | 485 | 153 | 76 | 46 | 53 | 53 | 0 |
| Homer town (part)..... | 1,072 | 419 | 100 | 377 | 114 | 62 | 36 | 3 | 3 | 0 |
| Concordia Parish..... | 19,337 | 7,613 | 3,209 | 5,985 | 1,793 | 737 | 439 | 1,485 | 1,466 | 19 |
| District 1..... | 4,201 | 1,706 | 565 | 1,303 | 447 | 180 | 113 | 0 | 0 | 0 |
| Clayton town..... | 711 | 277 | 82 | 252 | 62 | 38 | 24 | 0 | 0 | 0 |
| Ferriday town (part)..... | 2,196 | 840 | 156 | 804 | 301 | 95 | 60 | 0 | 0 | 0 |
| Spokane CDP..... | 442 | 217 | 131 | 61 | 16 | 17 | 11 | 0 | 0 | 0 |
| District 2..... | 2,192 | 885 | 254 | 713 | 263 | 77 | 45 | 0 | 0 | 0 |
| Minorca CDP (part)..... | 726 | 279 | 74 | 266 | 75 | 32 | 20 | 0 | 0 | 0 |
| Vidalia town (part)..... | 1,355 | 563 | 158 | 414 | 182 | 38 | 21 | 0 | 0 | 0 |
| District 3..... | 4,361 | 1,651 | 879 | 1,360 | 299 | 172 | 105 | 0 | 0 | 0 |
| Minorca CDP (part)..... | 1,222 | 420 | 239 | 404 | 106 | 53 | 37 | 0 | 0 | 0 |
| Vidalia town (part)..... | 2,944 | 1,144 | 601 | 902 | 182 | 115 | 66 | 0 | 0 | 0 |
| District 4..... | 4,530 | 1,757 | 665 | 1,426 | 487 | 195 | 101 | 1,485 | 1,466 | 19 |
| Ferriday town (part)..... | 1,238 | 470 | 149 | 423 | 151 | 45 | 27 | 77 | 77 | 0 |
| Minorca CDP (part)..... | 369 | 128 | 64 | 131 | 23 | 23 | 10 | 0 | 0 | 0 |
| Ridgecrest town..... | 694 | 268 | 105 | 224 | 67 | 30 | 12 | 0 | 0 | 0 |
| District 5A..... | 1,818 | 728 | 310 | 556 | 159 | 65 | 42 | 0 | 0 | 0 |
| District 5B..... | 2,235 | 886 | 536 | 627 | 138 | 48 | 33 | 0 | 0 | 0 |
| Monterey CDP..... | 439 | 167 | 94 | 141 | 35 | 2 | 2 | 0 | 0 | 0 |
| De Soto Parish..... | 26,441 | 10,562 | 4,855 | 7,813 | 2,190 | 1,021 | 597 | 215 | 199 | 16 |
| District 1A..... | 2,567 | 1,043 | 559 | 713 | 168 | 84 | 51 | 0 | 0 | 0 |
| Keachi town..... | 295 | 122 | 70 | 77 | 19 | 7 | 4 | 0 | 0 | 0 |
| Longstreet village (part)..... | 122 | 60 | 24 | 30 | 7 | 1 | 1 | 0 | 0 | 0 |
| District 1B..... | 2,357 | 967 | 411 | 696 | 185 | 98 | 60 | 0 | 0 | 0 |
| Logansport town..... | 1,555 | 644 | 231 | 480 | 131 | 69 | 47 | 0 | 0 | 0 |
| District 1C..... | 2,204 | 879 | 463 | 609 | 144 | 109 | 55 | 0 | 0 | 0 |
| Longstreet village (part)..... | 35 | 11 | 9 | 5 | 8 | 2 | 1 | 0 | 0 | 0 |
| Stanley village..... | 107 | 45 | 25 | 31 | 3 | 3 | 2 | 0 | 0 | 0 |
| District 2..... | 2,811 | 1,101 | 672 | 768 | 173 | 97 | 57 | 19 | 19 | 0 |
| Stonewall town..... | 1,795 | 725 | 441 | 482 | 95 | 52 | 36 | 19 | 19 | 0 |
| District 3..... | 3,465 | 1,265 | 751 | 1,088 | 225 | 136 | 77 | 0 | 0 | 0 |
| Gloster CDP (part)..... | 51 | 25 | 11 | 8 | 7 | 0 | 0 | 0 | 0 | 0 |
| District 4A..... | 2,540 | 1,050 | 558 | 662 | 185 | 85 | 44 | 0 | 0 | 0 |
| Gloster CDP (part)..... | 43 | 16 | 7 | 11 | 6 | 3 | 1 | 0 | 0 | 0 |
| Grand Cane village..... | 242 | 106 | 56 | 59 | 17 | 4 | 2 | 0 | 0 | 0 |
| Mansfield city (part)..... | 127 | 49 | 23 | 38 | 16 | 1 | 1 | 0 | 0 | 0 |
| District 4B..... | 1,782 | 767 | 200 | 566 | 186 | 63 | 40 | 110 | 98 | 12 |
| Mansfield city (part)..... | 1,514 | 646 | 156 | 502 | 153 | 57 | 38 | 110 | 98 | 12 |
| South Mansfield village (part)..... | 0 | 0 | 0 | 0 | 0 | 0 | 0 | 0 | 0 | 0 |

Table 10.

Household Relationship and Group Quarters Population: 2010—Con.

[For information on confidentiality protection, nonsampling error, and definitions, see Selected Appendixes at <www.census.gov/prod/cen2010/cph-1-a.pdf>]

| State Parish Place | Household population | | | | | | | Group quarters population | | | | | |
|---|----------------------|------------------|-----------------------------|-------|--------------------|--------------|----------------------|---------------------------|--------------------------------------|--|--|--|--|
| | Total | House- holder | Relationship to householder | | | | | Total | Institution- alized population | Non- institution- alized population | | | |
| | | | Spouse | Child | Other relatives | Nonrelatives | | | | | | | |
| | | | | | | Total | Unmarried partner | | | | | | |
| PLACE—Con. | | | | | | | | | | | | | |
| Westlake city, Calcasieu Parish..... | 4,568 | 1,801 | 805 | 1,352 | 380 | 230 | 109 | 0 | 0 | 0 | | | |
| Westminster CDP, East Baton Rouge Parish..... | 3,008 | 1,374 | 608 | 639 | 180 | 207 | 73 | 0 | 0 | 0 | | | |
| West Monroe city, Ouachita Parish..... | 12,809 | 5,729 | 1,819 | 3,518 | 916 | 827 | 433 | 256 | 242 | 14 | | | |
| Westwego city, Jefferson Parish..... | 8,531 | 3,437 | 1,347 | 2,436 | 794 | 517 | 300 | 3 | 0 | 3 | | | |
| White Castle town, Iberville Parish..... | 1,883 | 681 | 190 | 664 | 281 | 67 | 42 | 0 | 0 | 0 | | | |
| Wilson village, East Feliciana Parish..... | 595 | 226 | 80 | 186 | 82 | 21 | 13 | 0 | 0 | 0 | | | |
| Winnfield city, Winn Parish..... | 4,706 | 1,909 | 597 | 1,540 | 466 | 194 | 99 | 134 | 125 | 9 | | | |
| Winnsboro city, Franklin Parish..... | 4,769 | 1,811 | 525 | 1,623 | 614 | 196 | 117 | 141 | 76 | 65 | | | |
| Wisner town, Franklin Parish..... | 874 | 360 | 122 | 265 | 90 | 37 | 19 | 90 | 90 | 0 | | | |
| Woodmere CDP, Jefferson Parish..... | 12,079 | 3,628 | 1,802 | 4,542 | 1,583 | 524 | 259 | 1 | 0 | 1 | | | |
| Woodworth town, Rapides Parish..... | 1,096 | 459 | 266 | 301 | 41 | 29 | 23 | 0 | 0 | 0 | | | |
| Youngsville city, Lafayette Parish..... | 8,105 | 2,870 | 1,815 | 2,802 | 260 | 358 | 203 | 0 | 0 | 0 | | | |
| Zachary city, East Baton Rouge Parish..... | 14,759 | 5,164 | 3,011 | 5,220 | 972 | 392 | 230 | 201 | 201 | 0 | | | |
| Zwolle town, Sabine Parish..... | 1,754 | 673 | 196 | 613 | 166 | 106 | 72 | 5 | 0 | 5 | | | |

Table 13.

Occupied Housing Units (Households) by Race and Hispanic or Latino Origin of Householder: 2010—Con.

[For information on confidentiality protection, nonsampling error, and definitions, see Selected Appendixes at <www.census.gov/prod/cen2010/cph-1-a.pdf>]

| State Parish Parish Subdivision Place | Total occupied housing units | Race of householder | | | | | | | House- holder Hispanic or Latino (of any race) | House- holder White alone, not Hispanic or Latino |
|--|---------------------------------------|---------------------|---------------------------------|---|-------|--|--------------------|-------------------------|--|--|
| | | One race | | | | | | Two or More Races | | |
| | | White | Black or African American | American Indian and Alaska Native | Asian | Native Hawaiian and Other Pacific Islander | Some Other Race | | | |
| Winn Parish—Con. | | | | | | | | | | |
| District 6..... | 819 | 685 | 113 | 3 | 4 | 0 | 4 | 10 | 8 | 681 |
| Joyce CDP..... | 143 | 138 | 3 | 0 | 2 | 0 | 0 | 0 | 0 | 138 |
| Winnfield city (part)..... | 388 | 277 | 96 | 1 | 2 | 0 | 4 | 8 | 8 | 273 |
| District 7..... | 820 | 711 | 93 | 5 | 0 | 0 | 3 | 8 | 7 | 708 |
| Jordan Hill CDP..... | 80 | 80 | 0 | 0 | 0 | 0 | 0 | 0 | 0 | 80 |
| Tullos town (part)..... | 0 | 0 | 0 | 0 | 0 | 0 | 0 | 0 | 0 | 0 |
| Winnfield city (part)..... | 182 | 149 | 29 | 0 | 0 | 0 | 2 | 2 | 3 | 148 |

Appendixes

Several appendixes traditionally found in printed reports are now available in a separate volume. For the following, see CPH-1-A, *Summary Population and Housing Characteristics, Selected Appendixes*, on the Internet at <www.census.gov/prod/cen2010/cph-1-a.pdf>:

Appendix A. Geographic Terms and Concepts

Appendix B. Definitions of Subject Characteristics

Appendix C. Data Collection and Processing Procedures

Appendix D. Questionnaire

Appendix F. Operational Overview and Accuracy of the Data

Appendix G. Residence Rule and Residence Situations for the 2010 Census of the United States

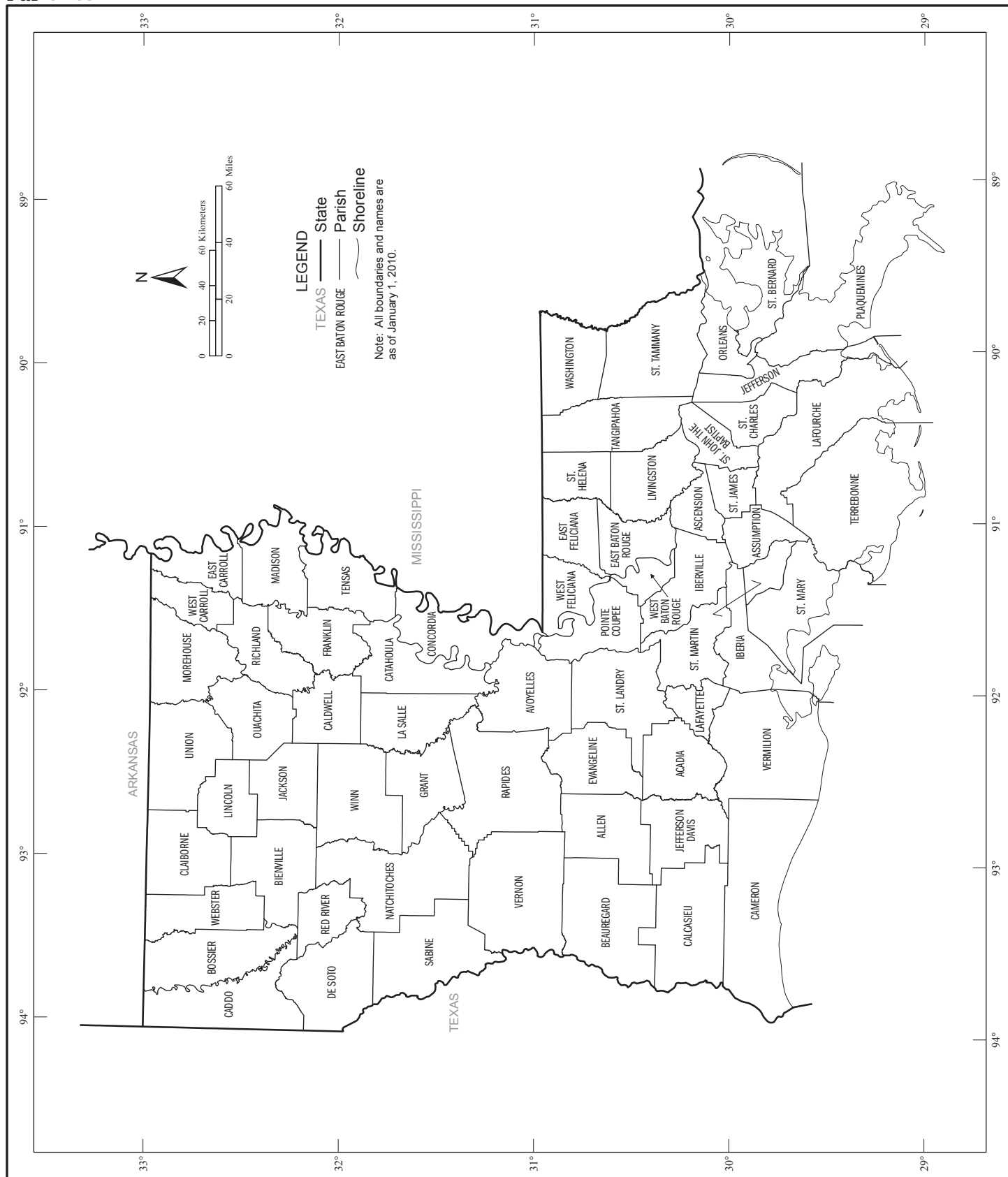
Appendix H. Acknowledgments

This Appendix section contains:

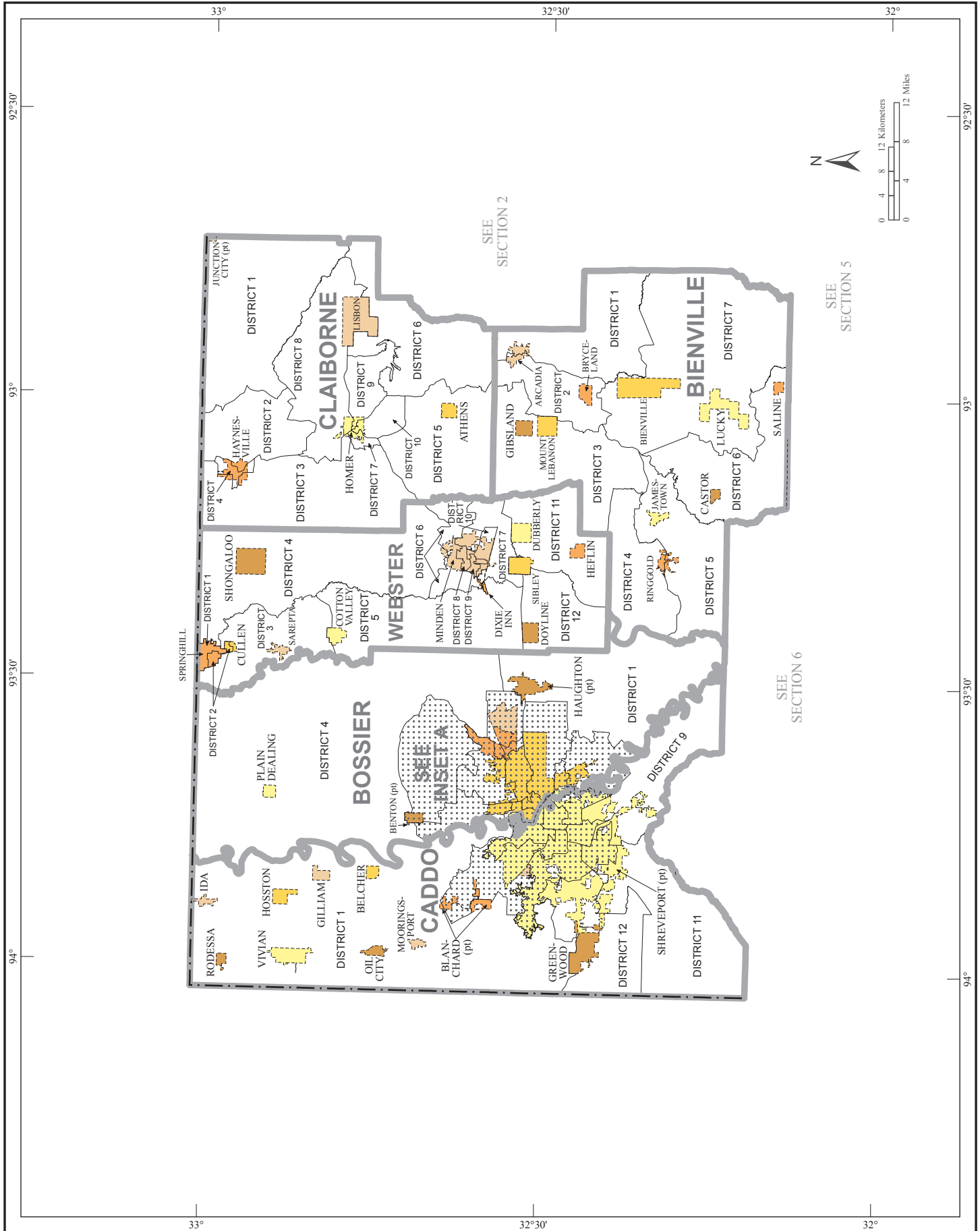
Appendix E. Maps

Appendix E. Maps

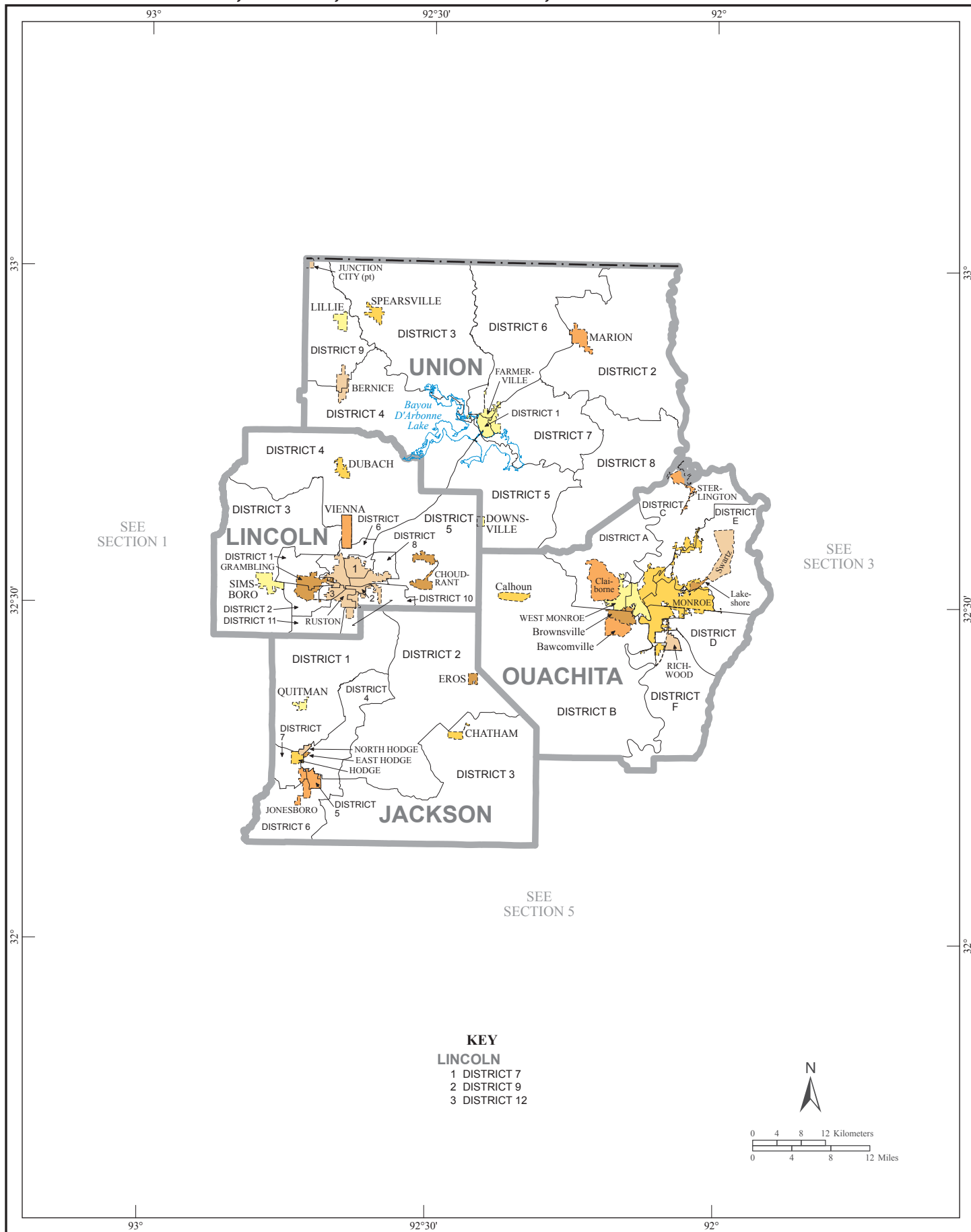
Parishes



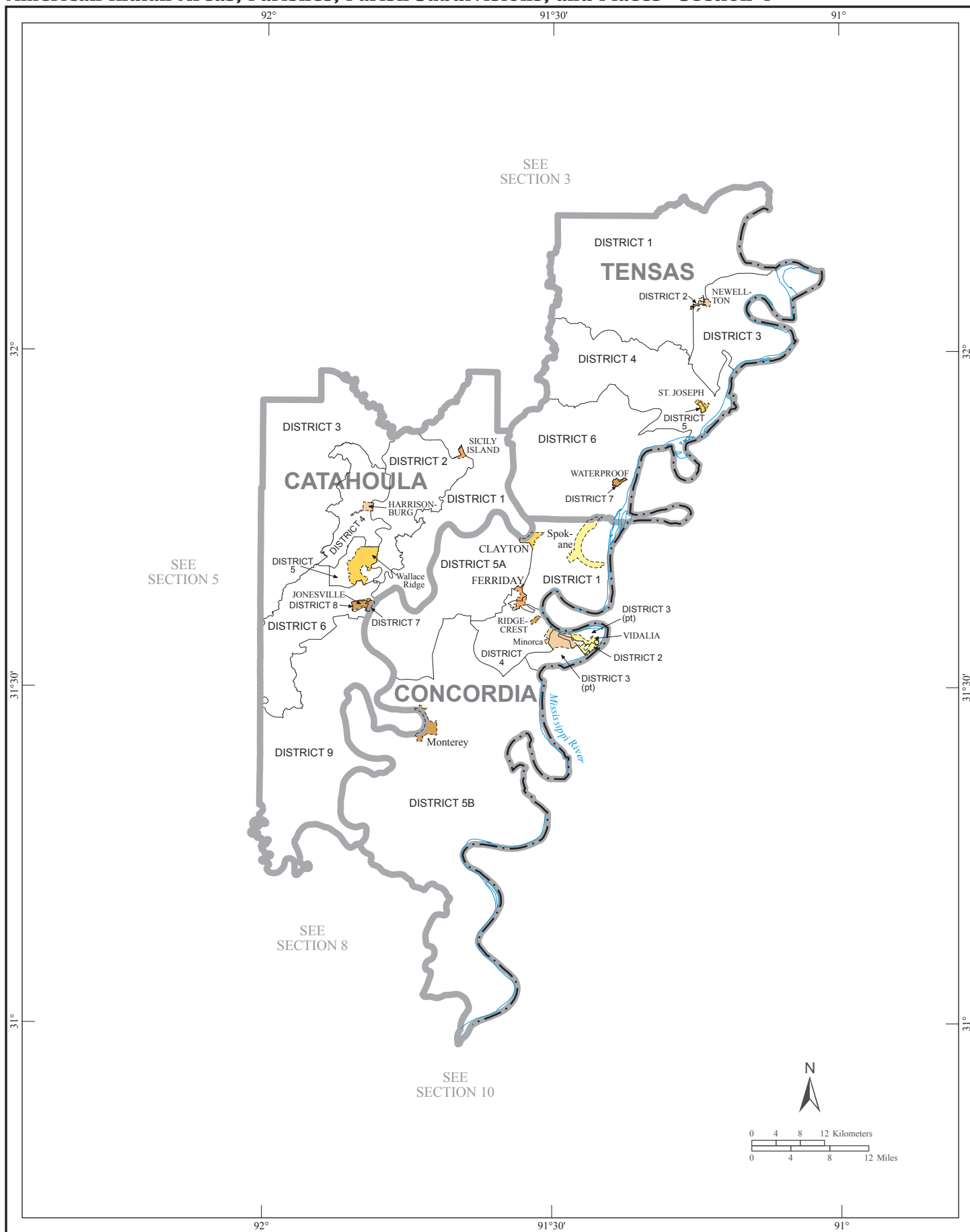
American Indian Areas, Parishes, Parish Subdivisions, and Places - Section 1



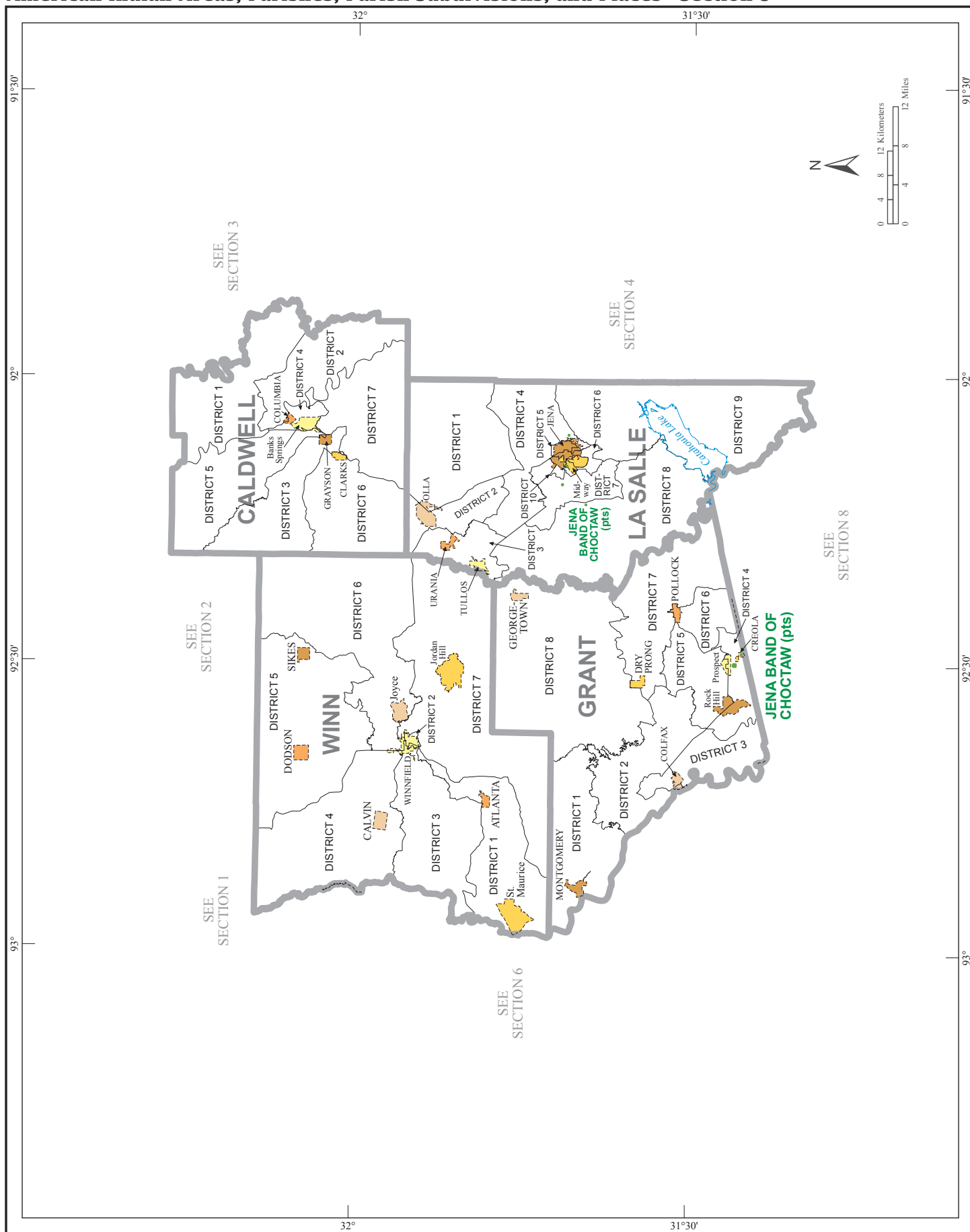
American Indian Areas, Parishes, Parish Subdivisions, and Places - Section 2



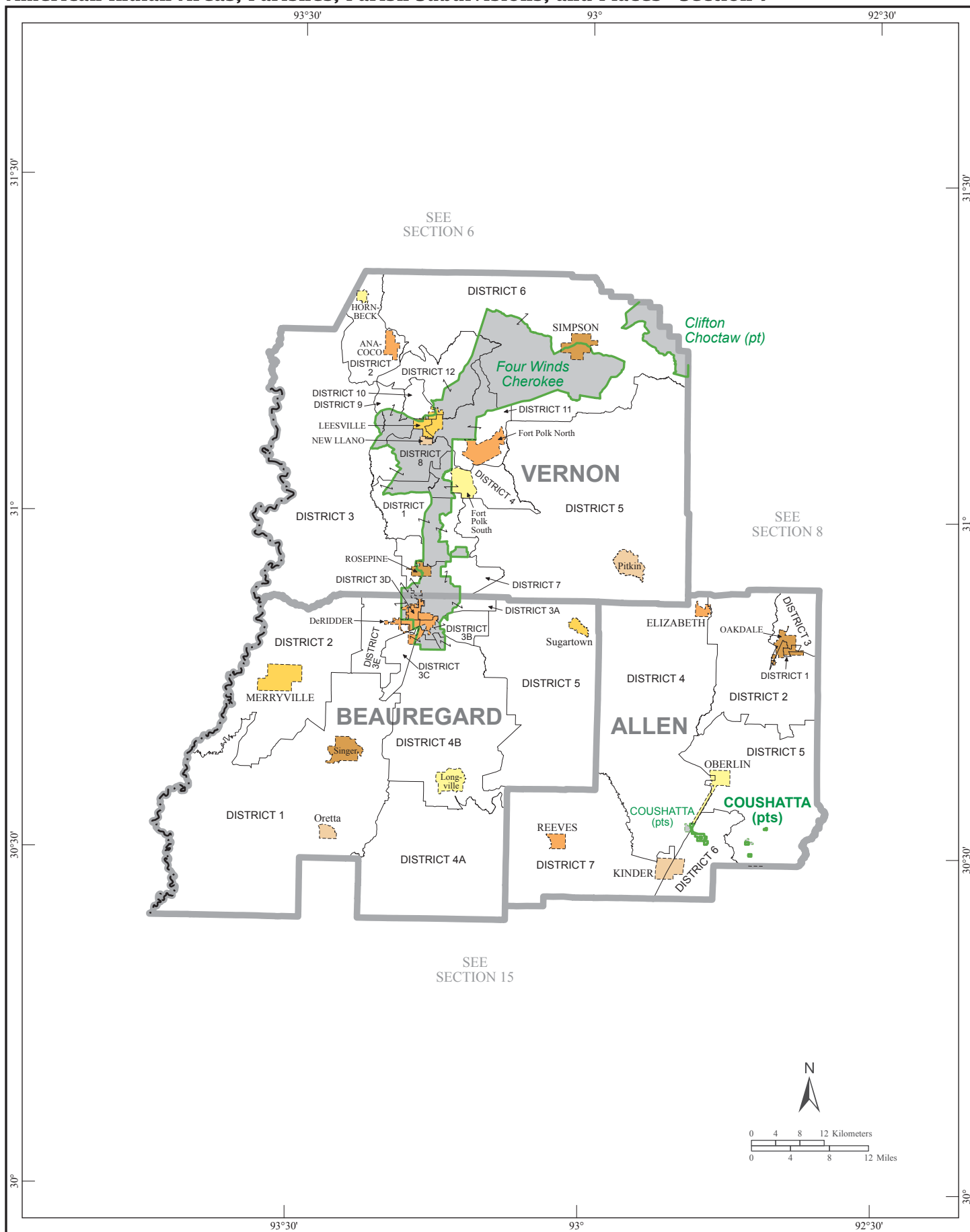
American Indian Areas, Parishes, Parish Subdivisions, and Places - Section 4



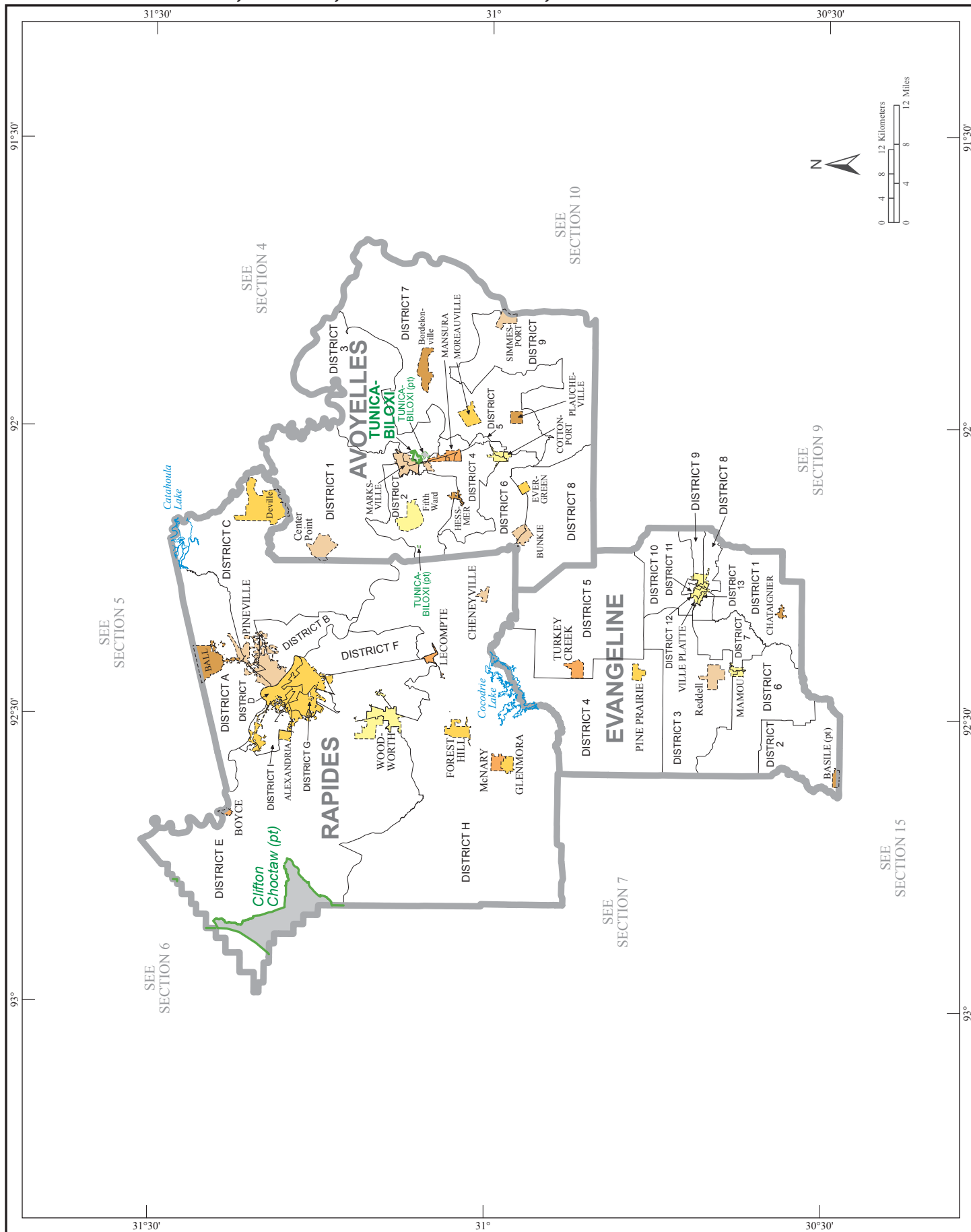
American Indian Areas, Parishes, Parish Subdivisions, and Places - Section 5



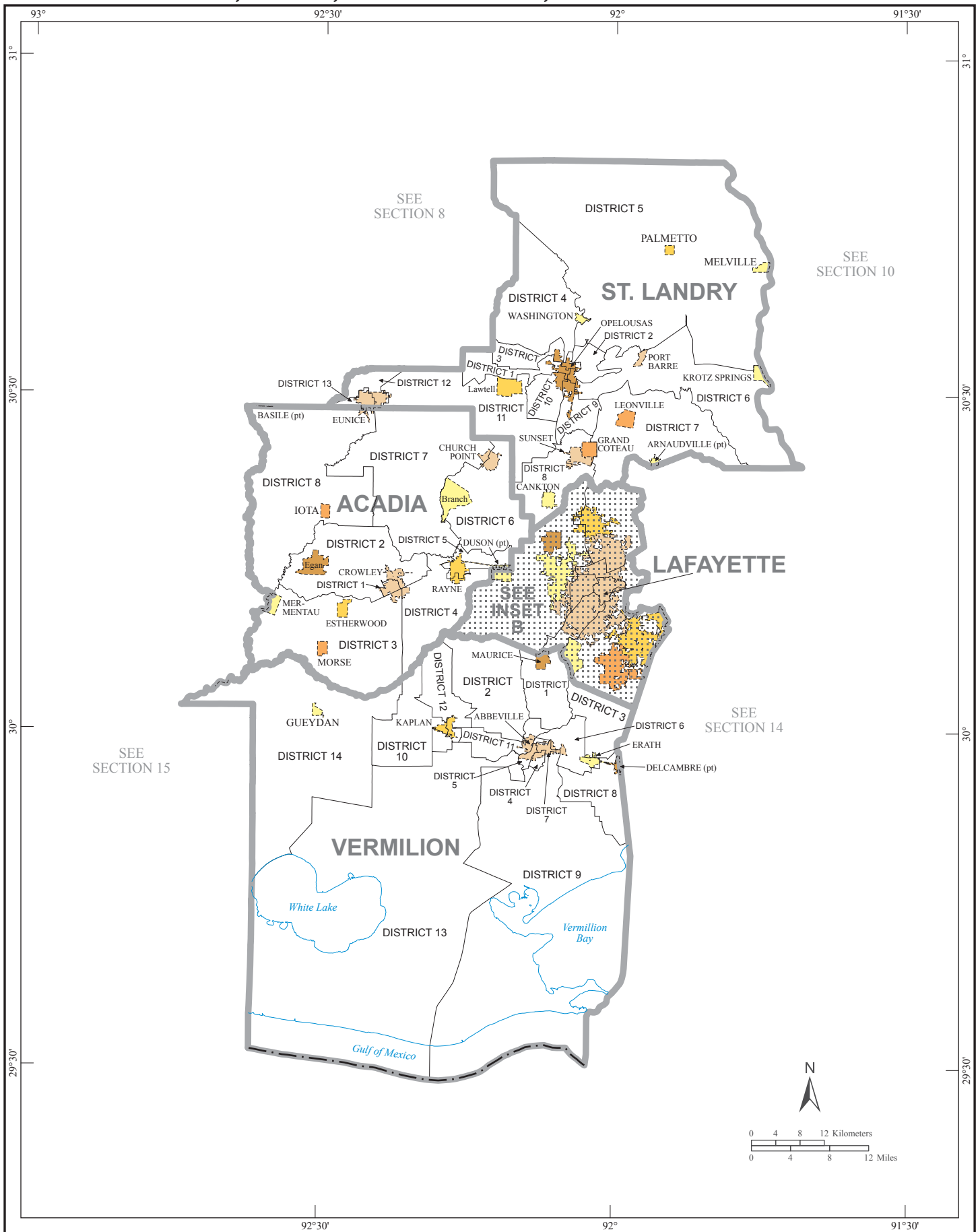
American Indian Areas, Parishes, Parish Subdivisions, and Places - Section 7



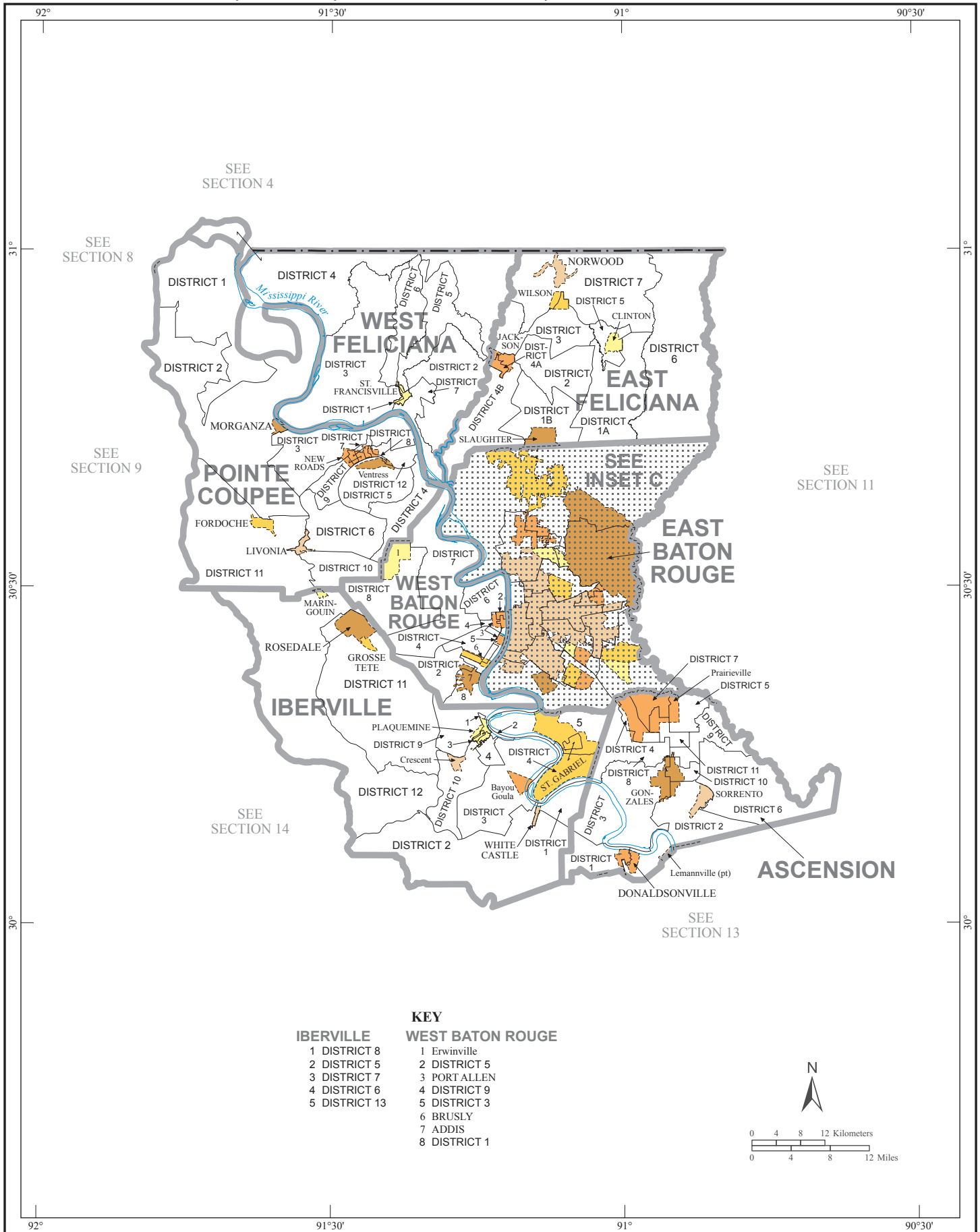
American Indian Areas, Parishes, Parish Subdivisions, and Places - Section 8



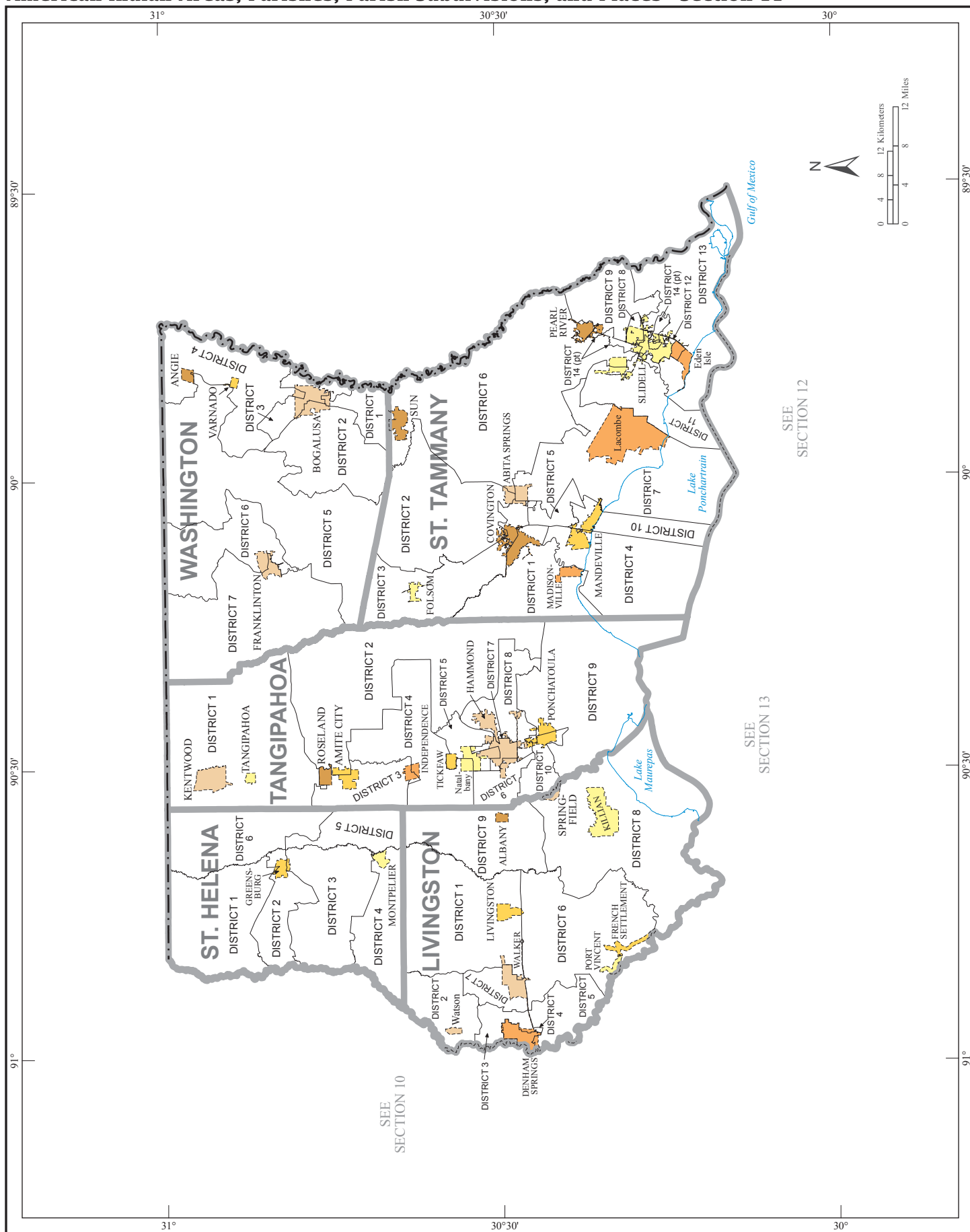
American Indian Areas, Parishes, Parish Subdivisions, and Places - Section 9



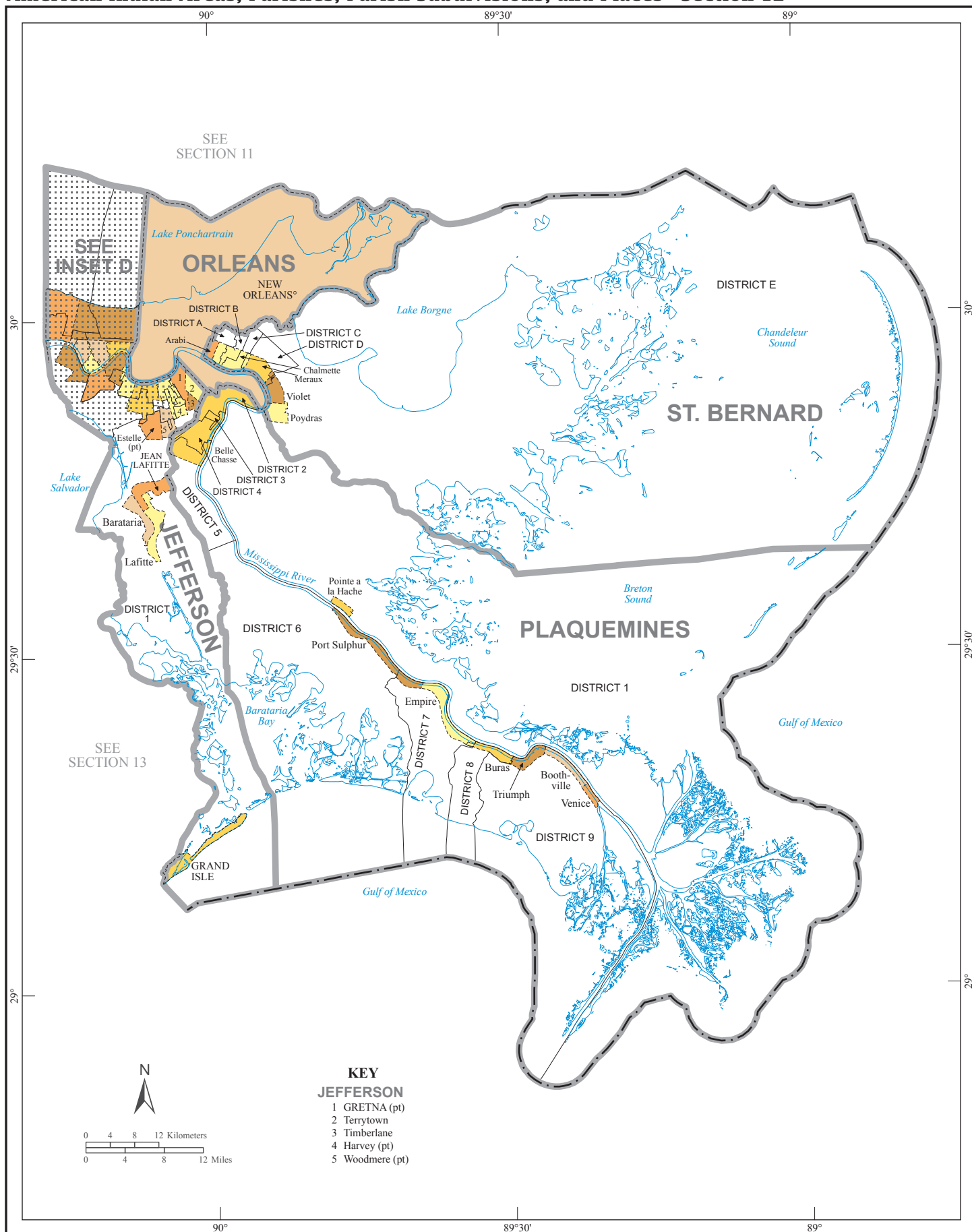
American Indian Areas, Parishes, Parish Subdivisions, and Places - Section 10



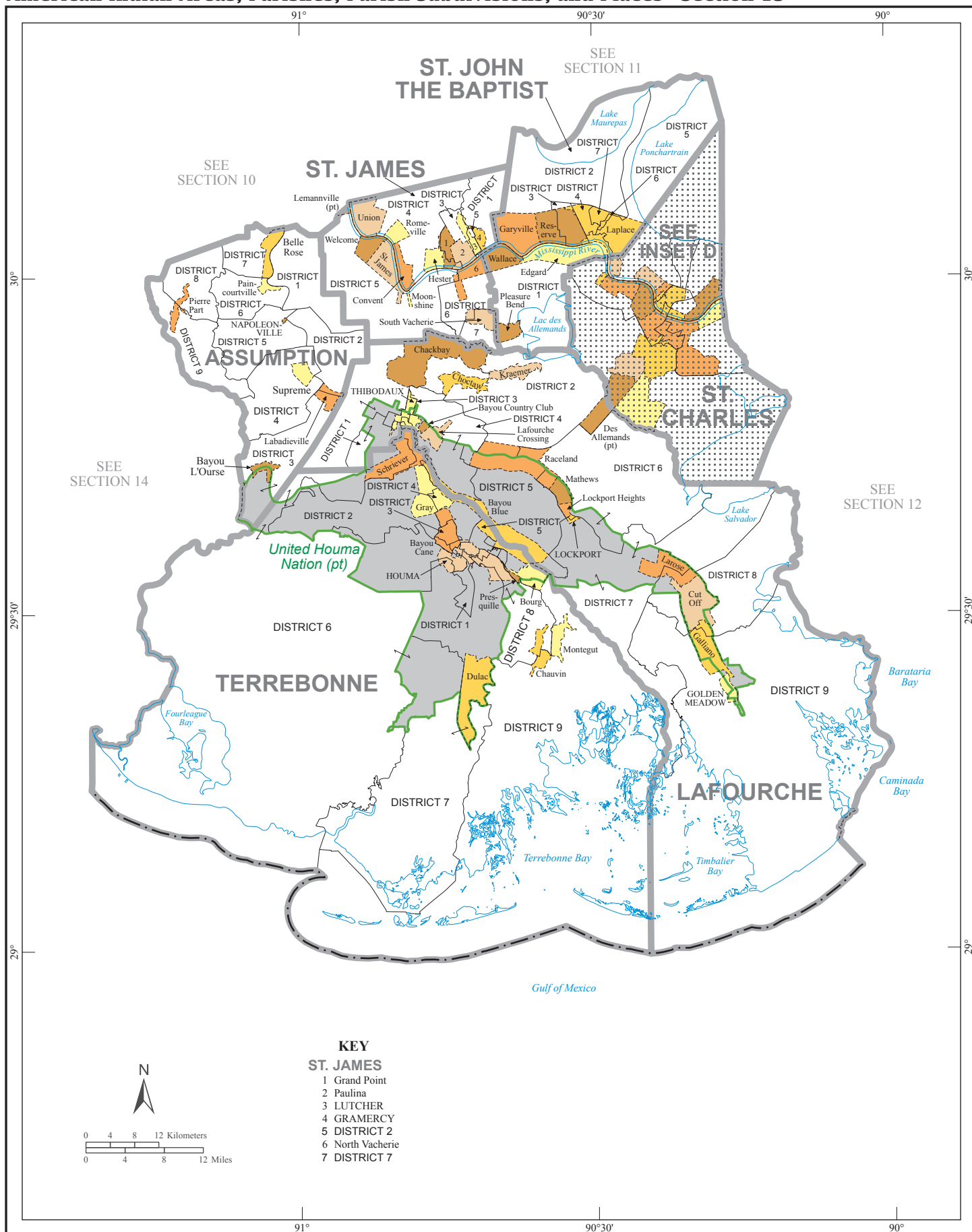
American Indian Areas, Parishes, Parish Subdivisions, and Places - Section 11



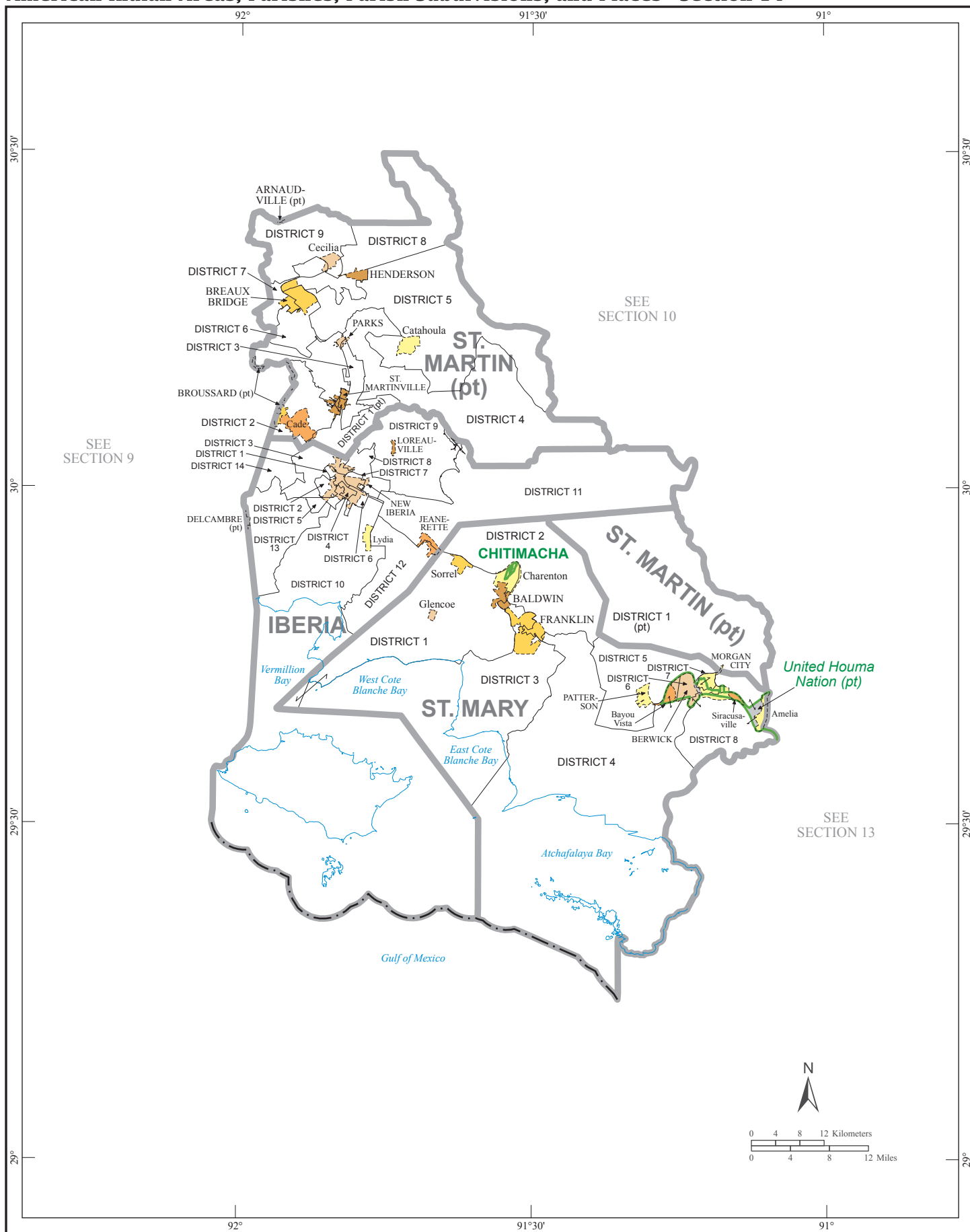
American Indian Areas, Parishes, Parish Subdivisions, and Places - Section 12



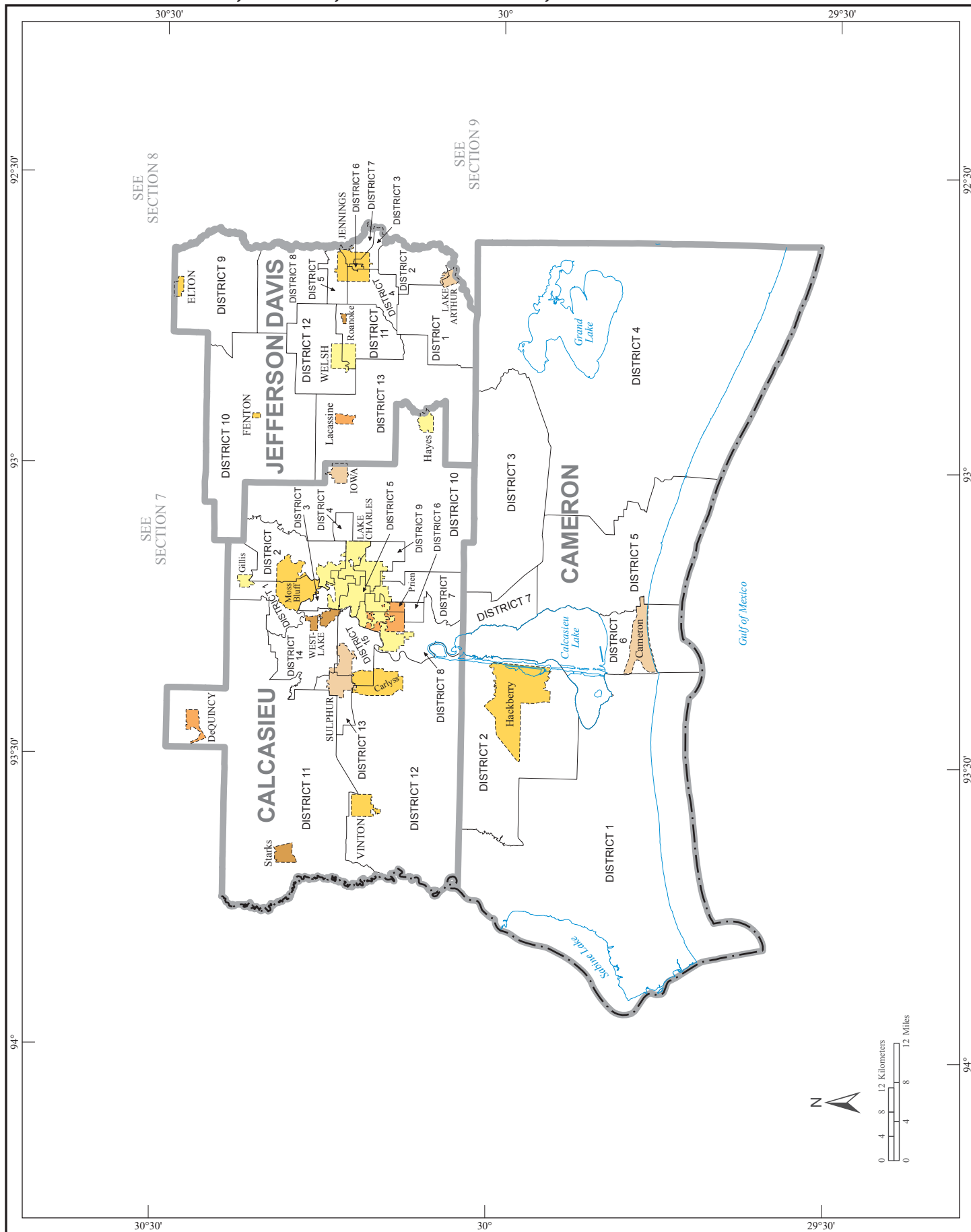
American Indian Areas, Parishes, Parish Subdivisions, and Places - Section 13



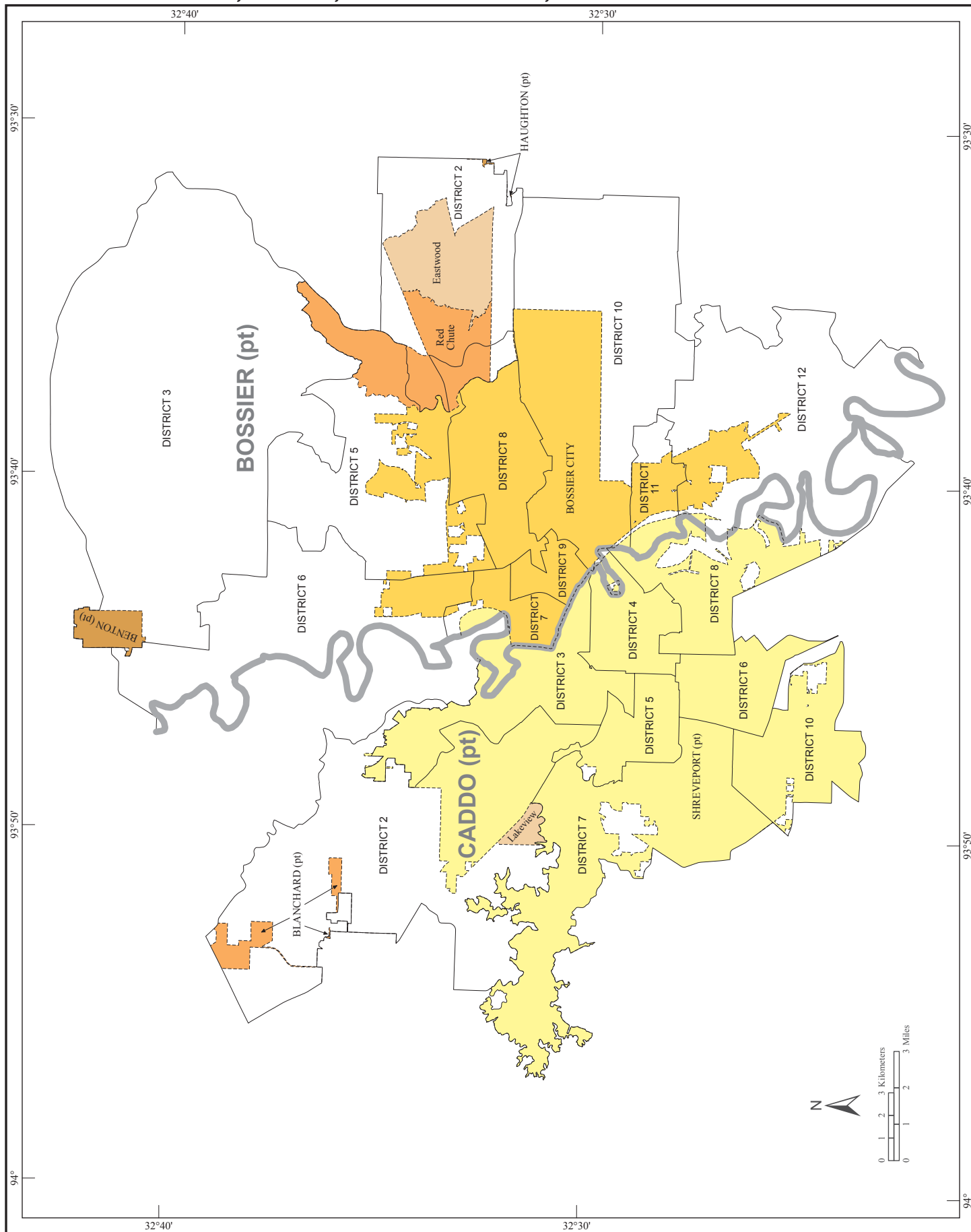
American Indian Areas, Parishes, Parish Subdivisions, and Places - Section 14



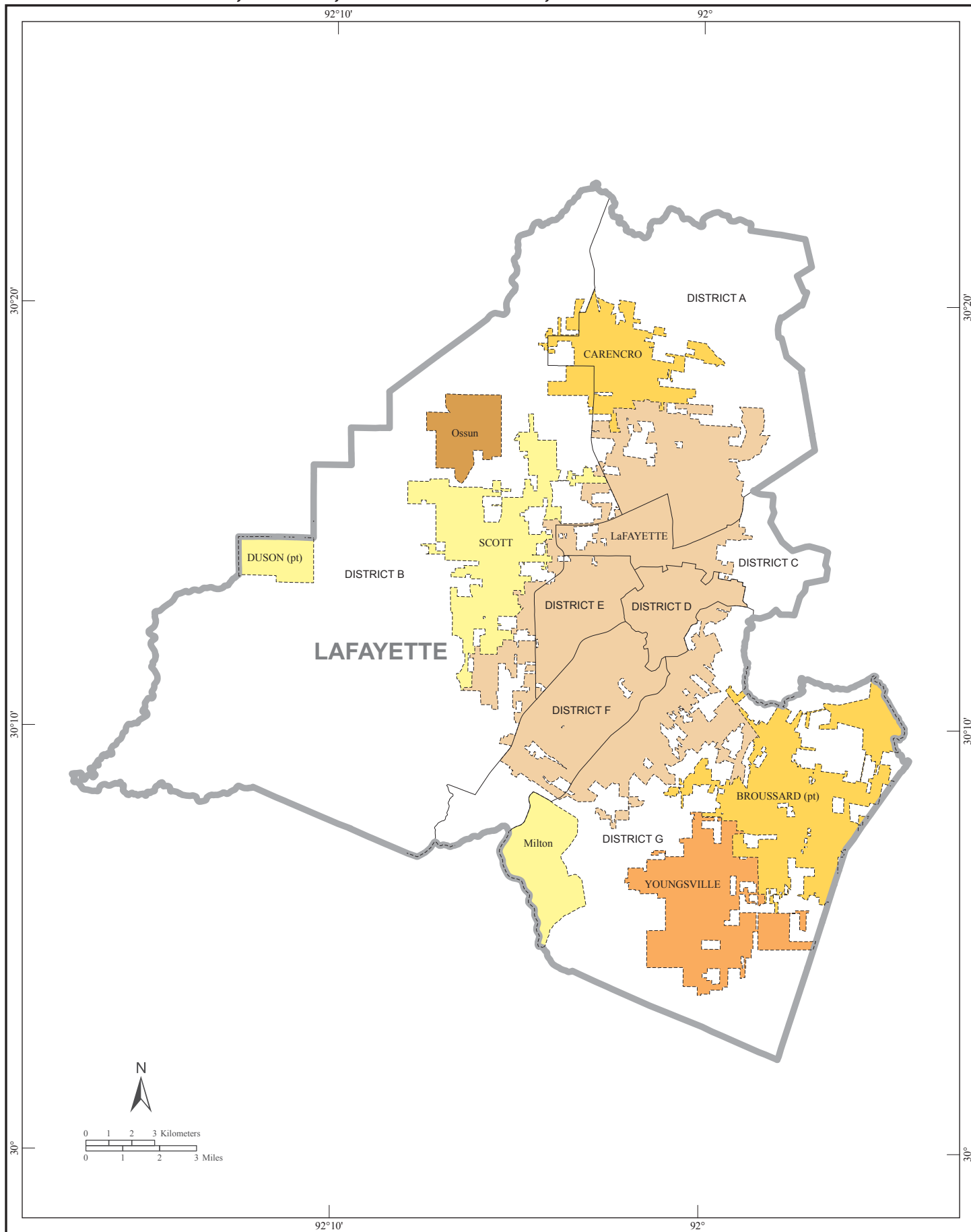
American Indian Areas, Parishes, Parish Subdivisions, and Places - Section 15



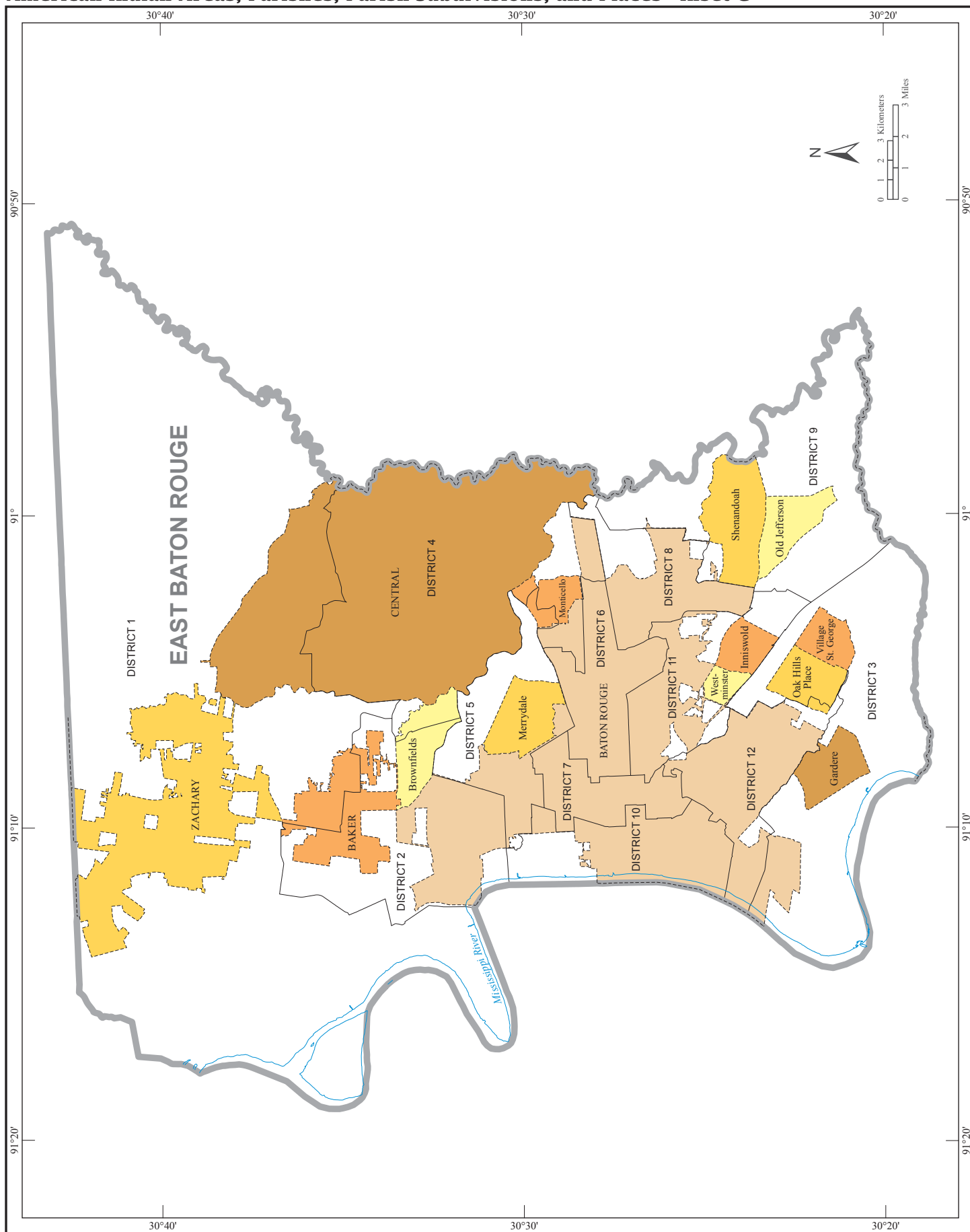
American Indian Areas, Parishes, Parish Subdivisions, and Places - Inset A



American Indian Areas, Parishes, Parish Subdivisions, and Places - Inset B



American Indian Areas, Parishes, Parish Subdivisions, and Places - Inset C



American Indian Areas, Parishes, Parish Subdivisions, and Places - Inset D

