

Maine: 2010

Summary Population and Housing Characteristics

2010 Census of Population and Housing

Issued October 2012

CPH-1-21



U.S. Department of Commerce
Economics and Statistics Administration
U.S. CENSUS BUREAU

United States[®]
Census
2010

Maine: 2010

Issued October 2012

Summary Population and Housing Characteristics

CPH-1-21



U.S. Department of Commerce

Rebecca M. Blank,
Acting Secretary

Rebecca M. Blank,
Deputy Secretary

Economics and Statistics Administration **Vacant,**

Under Secretary
for Economic Affairs

U.S. CENSUS BUREAU
Thomas L. Mesenbourg,
Acting Director

SUGGESTED CITATION

U.S. Census Bureau,
2010 Census of
Population and Housing,
*Summary Population and
Housing Characteristics*,
CPH-1-21, Maine
U.S. Government Printing Office,
Washington, DC,
2012



**Economics
and Statistics
Administration**

Vacant,
Under Secretary for
Economic Affairs



U.S. CENSUS BUREAU

Thomas L. Mesenbourg,
Acting Director

Nancy A. Potok,
Deputy Director and
Chief Operating Officer

Enrique J. Lamas,
Associate Director
for Demographic Programs

Enrique J. Lamas,
Acting Chief, Population Division

CONTENTS

List of Statistical Tables.	v
How to Use This Census Report	I-1
Table Finding Guide	II-1
User Notes	III-1
Statistical Tables	1
Appendixes	
A Geographic Terms and Concepts	*
B Definitions of Subject Characteristics	*
C Data Collection and Processing Procedures.	*
D Questionnaire.	*
E Maps	E-1
F Operational Overview and Accuracy of the Data	*
G Residence Rule and Residence Situations for the 2010 Census of the United States.	*
H Acknowledgments	*

*Appendix may be found in the separate volume, CPH-1-A, *Summary Population and Housing Characteristics, Selected Appendixes*, on the Internet at <www.census.gov/prod/cen2010/cph-1-a.pdf>.

LIST OF
STATISTICAL
TABLES

Table no.	Title	Page
1.	Age and Sex: 2010 State, County, County Subdivision, Place	2
2.	Age and Sex: 2010 State, County, Place and County Subdivision	20
3.	Race and Hispanic or Latino Origin: 2010 State, County, County Subdivision, Place	40
4.	Race and Hispanic or Latino Origin: 2010 State, County, Place and County Subdivision	58
5.	Population for Selected Categories of Race: 2010 State, County, County Subdivision, Place	78
6.	Population for Selected Categories of Race: 2010 State, County, Place and County Subdivision	87
7.	Households and Families: 2010 State, County, County Subdivision, Place	97
8.	Households and Families: 2010 State, County, Place and County Subdivision	106
9.	Household Relationship and Group Quarters Population: 2010 State, County, County Subdivision, Place	116
10.	Household Relationship and Group Quarters Population: 2010 State, County, Place and County Subdivision	125
11.	Housing Occupancy and Tenure: 2010 State, County, County Subdivision, Place	135
12.	Housing Occupancy and Tenure: 2010 State, County, Place and County Subdivision	144
13.	Occupied Housing Units (Households) by Race and Hispanic or Latino Origin of Householder: 2010 State, County, County Subdivision, Place	154
14.	Occupied Housing Units (Households) by Race and Hispanic or Latino Origin of Householder: 2010 State, County, Place and County Subdivision	163
15.	Land Area and Population Density: 2010 State, County, County Subdivision, Place	173
16.	Land Area and Population Density: 2010 State, County, Place and County Subdivision	178

17. Age and Sex for the American Indian and Alaska Native Population (One Race): 2010	184
American Indian Area, County	
18. Race and Hispanic or Latino Origin: 2010	186
American Indian Area, County	
19. Population for Selected Categories of Race for American Indian and Alaska Native Areas: 2010	188
American Indian Area, County	
20. Households and Families With American Indian and Alaska Native Householder (One Race): 2010	189
American Indian Area, County	
21. Household Relationship and Group Quarters Population for the American Indian and Alaska Native Population (One Race): 2010	190
American Indian Area, County	
22. Housing Occupancy and Tenure: 2010	191
American Indian Area, County	
23. Occupied Housing Units (Households) by Race and Hispanic or Latino Origin of Householder: 2010	192
American Indian Area, County	
24. Land Area and Population Density: 2010	193
American Indian Area, County	

How to Use This Census Report

CONTENTS

	Page
Introduction	I-1
How to Find Geographic Areas and Subject Matter Data	I-2
How to Use the Statistical Tables.	I-2
Graphics	I-4
User Notes	I-4
Appendixes	I-5

INTRODUCTION

Data from the 2010 Census for the United States and Puerto Rico are presented in two printed report series and a single report for American Indians and Alaska Natives by tribe:

1. CPH-1, *Summary Population and Housing Characteristics*
2. CPH-2, *Population and Housing Unit Counts*
3. CPH-3, *Characteristics of American Indians and Alaska Natives by Tribe*

The data from the 2010 Census were derived from a limited number of basic questions asked of the entire population and about every housing unit. Appendix D (see *Selected Appendixes* report at <www.census.gov/prod/cen2010/cph-1-a.pdf>) presents a facsimile of the questionnaire pages used to collect the data included in this report. Note that the “long form” data included in previous censuses are not included in the 2010 Census.

The CPH-1, *Summary Population and Housing Characteristics*, report series provides data based on age, Hispanic or Latino origin, household relationship, race, sex, tenure (owner- or renter-occupied), and vacancy characteristics. Land area measurements and population density also are provided. This series is similar to the Census 2000 PHC-1 series.

The CPH-2, *Population and Housing Unit Counts*, report series provides 2010 Census and historical comparisons of the population and housing unit counts. It also provides area measurements and density. The user notes section documents geographic changes over the past decade. This series is similar to the Census 2000 PHC-3 series.

In each series, there is one report for each state, the District of Columbia, and Puerto Rico, plus a United States summary report. Many tables in the United States summary reports include data for Puerto Rico.

The CPH-3, *Characteristics of American Indians and Alaska Natives by Tribe*, report provides population and housing information for selected American Indian and Alaska Native tribes. This report is similar to the Census 2000 PHC-5 report. This is a single report covering the entire United States.

HOW TO FIND GEOGRAPHIC AREAS AND SUBJECT MATTER DATA

This report includes a table finding guide to assist the user in locating those statistical tables that contain the desired data. The table finding guide lists alphabetically, by geographic area, the subjects shown in this report. To determine which tables in this report show data for a particular topic, find the subject in the left-hand column of the table finding guide and then look across the columns using the headings at the top for the desired type of geographic area. Figure I-1 is an example of a table finding guide.

The table finding guide does not include cross-classification of subject-matter items. Additional information to locate data within specific reports is provided in the headnote at the top of the table finding guide and in the footnotes at the bottom of the guide.

HOW TO USE THE STATISTICAL TABLES

Parts of a Statistical Table

The census data included in printed reports are arranged in tables. Each table includes four major parts: (1) heading, (2) boxhead, (3) stub, and (4) data field. A typical census report table is illustrated in Figure I-2.

The heading consists of the table number, title, and headnote. The table number indicates the position of the table within the report, while the title is a brief statement indicating the subjects and time reference of the data presented in the table. The headnote is enclosed in brackets and is located under the title. It contains statements that qualify, explain, or provide information pertaining to the entire table.

The boxhead is under the heading. This portion of the table, which contains the individual column heads or captions, describes the data in each vertical column. In the boxhead of many tables, a spanner appears across and above two or more column heads or across two or more lower spanners. The purpose of a spanner is to classify or qualify items below it or separate the table into identifiable blocks in terms of major aspects of the data.

The stub is located at the left edge of the table. It includes a listing of line or row captions or descriptions. At the top of the stub is the stubhead. The stubhead is considered to be an extension of the table title and usually shows generic geographic area designations and restrictions.

In the stub, several features are used to help the user better understand the contents of the table. Usually, a block of data lines is preceded by a sidehead. The sidehead, similar to a spanner, describes and classifies the stub entries following it. The use of indentation in a stub indicates the relationship of one data line to

Figure I-1.

Table Finding Guide

SUBJECTS BY TYPE OF GEOGRAPHIC AREA AND TABLE NUMBER

Subjects covered in this guide are shown on the left side, and types of geographic areas are shown at the top. Table numbers shown in bold indicate that either all or part of the table is presented for the American Indian and Alaska Native population in American Indian and Alaska Native areas, or for the Native Hawaiian and Other Pacific Islander population in Hawaiian home lands. See CPH-1-A, *Summary Population and Housing Characteristics, Selected Appendixes* (<www.census.gov/prod/cen2010/cph-1-a.pdf>) for a description of area classifications (Appendix A) and for definitions and explanations of subject characteristics (Appendix B).

Subject	The state ¹	County ²	Place		County subdivision		American Indian and Alaska Native area ⁴	Hawaiian home land ⁵
			By county and county sub-division	Alphabetically for the state	By county	Alphabetically for the state ³		
POPULATION CHARACTERISTICS								
Age	1, 2	1, 2	1	2	1	2	17	25
Average family size	7, 8	7, 8	7	8	7	8	20	28
Average household size	7, 8	7, 8	7	8	7	8	20	28
Families and family characteristics	7, 8	7, 8	7	8	7	8	20	28
Group quarters population	9, 10	9, 10	9	10	9	10	21	29
Hispanic or Latino origin	3, 4	3, 4	3	4	3	4	18	26
	7, 8, 9,	7, 8, 9,						
Households and household characteristics ..	10	10	7, 9	8, 10	7, 9	8, 10	20, 21	28, 29
Nonfamily households	7, 8	7, 8	7	8	7	8	20	28
Population density	15, 16	15, 16	15	16	15	16	24	32
Race	3, 4, 5, 6	3, 4, 5, 6	3, 5	4, 6	3, 5	4, 6	18, 19	26, 27
Relationship to householder	9, 10	9, 10	9	10	9	10	21	29
Sex	1, 2	1, 2	1	2	1	2	17	25
Unmarried partner	9, 10	9, 10	9	10	9	10	21	29
HOUSING CHARACTERISTICS								
Average household size by tenure	11, 12	11, 12	11	12	11	12	22	30
Hispanic or Latino origin of householder ..	13, 14	13, 14	13	14	13	14	23	31
Occupancy characteristics	11, 12	11, 12	11	12	11	12	22	30
Race of householder	13, 14	13, 14	13	14	13	14	23	31
Tenure	11, 12	11, 12	11	12	11	12	22	30
Vacancy characteristics	11, 12	11, 12	11	12	11	12	22	30
GEOGRAPHIC CHARACTERISTICS								
Land area	15, 16	15, 16	15	16	15	16	24	32
Population density	15, 16	15, 16	15	16	15	16	24	32

¹ State, District of Columbia, or Puerto Rico.

² Parish in Louisiana; city and borough, municipality, borough, or census area in Alaska; and municipio in Puerto Rico. In Maryland, Missouri, Nevada, and Virginia, one or more cities are independent of counties and are treated as statistical equivalents of counties. The entire District of Columbia, which has no counties, is treated as a county equivalent.

³ County subdivisions within the state are shown alphabetically with places for the following 12 states: Connecticut, Maine, Massachusetts, Michigan, Minnesota, New Hampshire, New Jersey, New York, Pennsylvania, Rhode Island, Vermont, and Wisconsin.

⁴ American Indian and Alaska Native areas include state and federal American Indian reservations; Oklahoma tribal statistical areas (OTSA); Alaska Native village statistical areas (ANVSAs); tribal designated statistical areas (TDSAs); state designated tribal statistical areas (SDTSAs); and Alaska Native Regional Corporations (ANRCs).

⁵ Tables for these areas appear only in the report for Hawaii.

Figure I-2.
PARTS OF A STATISTICAL TABLE

Table number and title		Headnote						Column head						
Heading		Table 6. Population for Selected Categories of Race: 2010						Spanner						
		[For information on confidentiality protection, nonsampling error, and definitions, see Selected Appendices at <www.census.gov/prod/cen2010/cph-1-a.pdf>]												
Stubhead	State County Place	Race in combination with one or more other races						Race alone or in combination with one or more other races						
		White	Black or African American	American Indian and Alaska Native	Asian	Native Hawaiian and Other Pacific Islander	Some Other Race	White	Black or African American	American Indian and Alaska Native	Asian	Native Hawaiian and Other Pacific Islander	Some Other Race	
Sidehead	COUNTY	Delaware.....	18,775	14,109	5,718	5,152	816	5,026	637,392	205,923	9,899	33,701	1,216	35,545
		Kent County.....	4,523	3,595	1,558	1,215	215	838	114,522	42,508	2,601	4,521	306	4,073
Stub	PLACE	New Castle County.....	10,502	7,949	2,895	3,333	409	3,171	363,457	135,735	4,469	26,633	588	22,286
		Sussex County.....	3,750	2,565	1,265	604	192	1,017	159,413	27,680	2,829	2,547	342	9,186
Stub	COUNTY	Arden village, New Castle County.....	3	1	1	2	0	1	428	6	3	3	0	3
		Ardencroft village, New Castle County.....	1	0	0	1	0	0	199	21	0	12	0	0
Stub	PLACE	Ardersville village, New Castle County.....	8	2	0	5	0	2	256	4	0	11	0	2
		Bear CDP, New Castle County.....	122	447	132	111	201	10,298	7,129	211	944	16	1,527	
Stub	PLACE	Bellfonte town, New Castle County.....	13	5	2	5	2	7	1,096	80	4	19	3	9
		Bethany Beach town, Sussex County.....	5	3	1	1	0	0	1,054	5	1	5	0	0
Stub	PLACE	Bethel town, Sussex County.....	2	2	0	0	0	0	164	8	0	1	1	0
		Blades town, Sussex County.....	45	46	6	0	3	7	802	391	15	10	3	74
Stub	PLACE	Bowers town, Kent County.....	3	1	1	1	0	1	318	7	4	5	0	5
		Bridgeville town, Sussex County.....	62	51	16	8	5	12	1,391	545	19	14	7	152
Stub	COUNTY	Brookside CDP, New Castle County.....	445	325	118	80	35	125	10,218	2,070	172	529	37	912
		Camden town, Kent County.....	124	104	49	52	0	13	2,413	920	60	180	1	63
Stub	PLACE	Cheswold town, Kent County.....	50	32	32	12	10	13	793	497	68	46	10	47
		Claymont CDP, New Castle County.....	149	112	34	32	5	25	5,435	2,344	62	347	14	240
Stub	COUNTY	Clayton town.....	73	73	21	16	1	13	2,105	791	27	33	1	63
		Kent County (part).....	73	73	21	16	1	13	2,105	791	27	33	1	63
Stub	PLACE	New Castle County (part).....	0	0	0	0	0	0	0	0	0	0	0	0
		Daysboro town, Sussex County.....	17	16	4	3	0	2	706	69	12	3	0	36
Stub	PLACE	Delaware City city, New Castle County.....	64	46	16	5	0	5	1,473	231	17	22	0	20
		Delmar town, Sussex County.....	75	67	21	7	1	4	1,281	344	27	18	1	19
Stub	PLACE	Dewey Beach town, Sussex County.....	4	3	0	0	1	0	318	12	1	1	3	10
		Dover city, Kent County.....	1,053	1,097	375	328	52	195	18,446	16,312	571	1,310	75	960
Stub	PLACE	Dover Base Housing CDP, Kent County.....	216	122	47	85	23	37	2,699	580	55	163	32	200
		Edgemore CDP, New Castle County.....	99	115	39	9	1	16	3,499	2,089	58	72	1	99
Stub	PLACE	Ellendale town, Sussex County.....	8	13	6	3	2	0	242	125	6	5	4	15
		Elmire town, New Castle County.....	165	123	44	33	0	116	4,435	925	92	139	0	786
Stub	PLACE	Farmington town, Kent County.....	0	0	0	0	0	0	110	0	0	0	0	0
		Felton town, Kent County.....	48	38	12	3	0	12	998	290	20	25	1	23
Stub	COUNTY	Fenwick Island town, Sussex County.....	1	0	1	0	0	0	371	2	1	3	0	3
		Frankford town, Sussex County.....	10	10	4	0	2	5	407	249	4	11	11	2
Stub	PLACE	Frederica town, Kent County.....	32	33	14	2	0	7	538	183	14	9	1	57
		Georgetown town, Sussex County.....	200	85	51	8	2	133	3,191	1,018	328	78	11	2,038
Stub	PLACE	Glasgow CDP, New Castle County.....	312	276	71	121	6	67	9,505	3,862	119	937	10	309
		Greenville CDP, New Castle County.....	24	10	3	22	0	6	2,018	121	3	190	0	28
Stub	PLACE	Greenwood town, Sussex County.....	28	12	17	5	0	0	718	211	17	11	0	48
		Harrington city, Kent County.....	120	102	55	15	10	15	2,568	931	76	43	14	94
Stub	PLACE	Hartly town, Kent County.....	0	0	0	0	0	0	72	0	1	0	1	0
		Henlopen Acres town, Sussex County.....	0	0	0	0	0	0	118	3	0	1	0	0
Stub	PLACE	Highland Acres CDP, Kent County.....	96	71	24	44	7	14	2,725	579	45	189	10	45
		Hockessin CDP, New Castle County.....	188	38	38	132	8	31	11,712	434	59	1,429	17	102
Stub	PLACE	Houston town, Kent County.....	2	2	0	1	0	1	346	22	2	4	0	3
		Kent Acres CDP, Kent County.....	51	38	17	17	1	8	1,302	505	29	65	1	55
Stub	PLACE	Kenton town, Kent County.....	8	6	2	0	0	0	242	12	2	0	0	13
		Laurel town, Sussex County.....	135	155	33	38	15	37	1,889	1,668	75	72	33	188
Stub	PLACE	Lispis town, Kent County.....	6	6	0	0	0	0	170	9	4	0	0	6
		Lewes city, Sussex County.....	34	26	17	4	1	1	2,502	237	27	14	3	10
Stub	PLACE	Little Creek town, Kent County.....	5	5	1	4	0	0	214	6	7	1	0	1
		Long Neck CDP, Sussex County.....	6	3	5	0	0	1	1,896	44	10	7	0	31
Stub	PLACE	Magnolia town, Kent County.....	7	2	4	2	0	1	182	28	14	3	0	6
		Middletown town, New Castle County.....	457	405	107	132	19	131	12,145	5,772	143	841	27	597
Stub	COUNTY	Millford city.....	189	176	65	27	23	60	6,404	2,304	115	137	45	838
		Kent County (part).....	93	91	24	8	8	41	1,906	1,526	53	46	13	374
Stub	PLACE	Sussex County (part).....	96	85	41	19	15	19	4,498	778	62	91	32	464
		Millboro town, Sussex County.....	90	97	29	20	7	23	2,863	792	49	149	7	154
Stub	PLACE	Millville town, Sussex County.....	9	1	1	7	0	0	515	14	1	11	0	12
		Milton town, Sussex County.....	75	76	20	3	0	12	2,027	497	38	18	1	92
Stub	PLACE	Newark city, New Castle County.....	626	318	141	325	31	112	26,532	2,412	194	2,570	41	519
		New Castle city, New Castle County.....	101	95	39	19	2	31	3,660	1,530	57	80	2	105
Stub	PLACE	Newport town, New Castle County.....	29	26	6	5	2	9	744	220	9	23	2	100
		North Star CDP, New Castle County.....	83	20	8	61	0	27	7,066	270	11	687	0	48
Stub	PLACE	Ocean View town, Sussex County.....	17	8	6	5	1	3	1,835	24	7	29	1	8
		Odessa town, New Castle County.....	12	10	4	5	0	2	334	35	4	9	0	2

20 Delaware

State name and page number

Summary Population and Housing Characteristics

U.S. Census Bureau, 2010 Census

Report title

another. Indented data lines represent subcategories that, in most instances, sum to a total. Occasionally in tables, it is desirable to show one or more single-line subcategories that do not sum to the total.

The data field is that part of the statistical table that contains the data. It extends from the bottom of the boxhead to the bottom of the table and from the right of the stub to the right edge of the page.

Both geographic and subject-matter terms appear in tables. It is important to read the definitions of the terms used in the tables because census terms often are defined in special ways that reflect the manner in which the questions were asked and the data were tabulated. Definitions of geographic terms are provided in Appendix A of CPH-1-A, *Summary Population and Housing Characteristics, Selected Appendixes* at <www.census.gov/prod/cen2010/cph-1-a.pdf>. Census tables often include derived measures such as medians, means, percentages, and ratios. These and other subject-matter terms are defined in Appendix B of the same report.

Symbols and Geographic Abbreviations

The following symbols are used in the tables and explanations of subjects covered in 2010 Census reports:

- A dash “–” represents zero or a derived measure that rounds to less than 0.1. This symbol appears only in the 2010 Census CPH-2, *Population and Housing Unit Counts*, report series.
- (X) means not applicable. In the 1990 and earlier decennial census reports, three dots “...” meant not applicable.
- (NA) means not available.
- The superscript prefix “r” indicates that a Census 2000 count has been revised since the publication of the Census 2000 reports as a result of certified Count Question Resolution (CQR) changes (see also <www.census.gov/prod/cen2000/notes/errata.pdf>). This symbol appears only in the 2010 Census CPH-2, *Population and Housing Unit Counts*, report series.
- A minus sign “–” preceding a figure denotes decrease. The minus sign appears only in the 2010 Census CPH-2, *Population and Housing Unit Counts*, report series.

The following are examples of geographic abbreviations and terms that may be used in the tables in this report:

- A “(part)” next to the name of a geographic area in a hierarchical presentation indicates that the geographic entity is located only partially in the superior geographic entity. For example, a “(part)” next to a place name in a county subdivision-place hierarchy indicates that the place is located in more than one county subdivision. (Places also may be “split” by county, congressional district, urban/rural, metropolitan area, voting district, and other geographic boundaries, depending on the presentation.) Other geographic entities also can be “split” by a higher level entity. The exception is a tabulation block, which is unique within all geographic entities in census products.
- ANVSA is Alaska Native village statistical area.
- ANRC is Alaska Native Regional Corporation.
- CCD is census county division.
- CDP is census designated place.
- CSA is combined statistical area.
- NECTA is New England city and town area.
- Metro Area is metropolitan statistical area.
- Micro Area is micropolitan statistical area.
- OTSA is Oklahoma tribal statistical area.
- SDTSA is state designated tribal statistical area.
- TDSA is tribal designated statistical area.
- UT is unorganized territory.

GRAPHICS

Charts, statistical maps, and other graphic summaries are included in some 2010 Census reports.

USER NOTES

User notes include corrections, errata, and related explanatory information. They also provide information about unique characteristics of the report and changes or corrections made too late to be reflected in the text or tables themselves. However, sometimes this information becomes available too late to be reflected even in the user notes. Therefore, updates are available in the *Notes and Errata* document at <www.census.gov/prod/cen2010/notes/errata.pdf>.

APPENDIXES

Appendixes A through D and F through H, described below, are in the separate volume, CPH-1-A, *Summary Population and Housing Characteristics, Selected Appendixes*, on the Internet at <www.census.gov/prod/cen2010/cph-1-a.pdf>. Appendix E is included in this report.

Appendix A, Geographic Terms and Concepts. Provides definitions of the types of geographic areas and related information used in census products.

Appendix B, Definitions of Subject Characteristics. Contains definitions for the subject-matter terms used in census products, including explanations of derived measures, limitations of the data, and comparability with previous censuses. The subjects are listed alphabetically. Population characteristics are defined first, followed by the definitions of the housing subjects.

Appendix C, Data Collection and Processing Procedures. Explains the 2010 Census mission and scope and provides thumbnail descriptions of 2010 Census operations.

Appendix D, Questionnaire. Presents a facsimile of the 2010 Census questionnaire used to collect the data in this report.

Appendix E, Maps. Contains maps depicting the geographic areas shown in this report.

Appendix F, Operational Overview and Accuracy of the Data. Provides information on 2010 Census operations, including group quarters enumeration, confidentiality of the data, imputation of housing unit status and population counts, sources of errors in the data, and data editing.

Appendix G, Residence Rule and Residence Situations for the 2010 Census of the United States. Contains a description of the residence rule and residence situations used by Census Bureau staff to guide decisions on where people should be counted in the 2010 Census. This document is the basis for residence-related sections of questionnaires, collection instruments, field materials, and training materials.

Appendix H, Acknowledgments. Lists many of the U.S. Census Bureau staff who participated in report preparation.

Table Finding Guide

SUBJECTS BY TYPE OF GEOGRAPHIC AREA AND TABLE NUMBER

Subjects covered in this guide are shown on the left side, and types of geographic areas are shown at the top. Table numbers shown in bold indicate that either all or part of the table is presented for the American Indian and Alaska Native population in American Indian and Alaska Native areas, or for the Native Hawaiian and Other Pacific Islander population in Hawaiian home lands. See CPH-1-A, *Summary Population and Housing Characteristics, Selected Appendixes* (<www.census.gov/prod/cen2010/cph-1-a.pdf>) for a description of area classifications (Appendix A) and for definitions and explanations of subject characteristics (Appendix B).

Subject	The state ¹	County ²	Place		County subdivision		American Indian and Alaska Native area ⁴	Hawaiian home land ⁵
			By county and county sub-division	Alpha-betically for the state	By county	Alpha-betically for the state ³		
POPULATION CHARACTERISTICS								
Age	1, 2	1, 2	1	2	1	2	17	25
Average family size	7, 8	7, 8	7	8	7	8	20	28
Average household size	7, 8	7, 8	7	8	7	8	20	28
Families and family characteristics	7, 8	7, 8	7	8	7	8	20	28
Group quarters population.	9, 10	9, 10	9	10	9	10	21	29
Hispanic or Latino origin	3, 4	3, 4	3	4	3	4	18	26
Households and household characteristics.	7, 8, 9, 10	7, 8, 9, 10	7, 9	8, 10	7, 9	8, 10	20, 21	28, 29
Nonfamily households	7, 8	7, 8	7	8	7	8	20	28
Population density	15, 16	15, 16	15	16	15	16	24	32
Race	3, 4, 5, 6	3, 4, 5, 6	3, 5	4, 6	3, 5	4, 6	18, 19	26, 27
Relationship to householder	9, 10	9, 10	9	10	9	10	21	29
Sex	1, 2	1, 2	1	2	1	2	17	25
Unmarried partner.	9, 10	9, 10	9	10	9	10	21	29
HOUSING CHARACTERISTICS								
Average household size by tenure.	11, 12	11, 12	11	12	11	12	22	30
Hispanic or Latino origin of householder	13, 14	13, 14	13	14	13	14	23	31
Occupancy characteristics.	11, 12	11, 12	11	12	11	12	22	30
Race of householder	13, 14	13, 14	13	14	13	14	23	31
Tenure	11, 12	11, 12	11	12	11	12	22	30
Vacancy characteristics.	11, 12	11, 12	11	12	11	12	22	30
GEOGRAPHIC CHARACTERISTICS								
Land area	15, 16	15, 16	15	16	15	16	24	32
Population density	15, 16	15, 16	15	16	15	16	24	32

¹ State, District of Columbia, or Puerto Rico.

² Parish in Louisiana; city and borough, municipality, borough, or census area in Alaska; and municipio in Puerto Rico. In Maryland, Missouri, Nevada, and Virginia, one or more cities are independent of counties and are treated as statistical equivalents of counties. The entire District of Columbia, which has no counties, is treated as a county equivalent.

³ County subdivisions within the state are shown alphabetically with places for the following 12 states: Connecticut, Maine, Massachusetts, Michigan, Minnesota, New Hampshire, New Jersey, New York, Pennsylvania, Rhode Island, Vermont, and Wisconsin.

⁴ American Indian and Alaska Native areas include state and federal American Indian reservations; Oklahoma tribal statistical areas (OTSAs); Alaska Native village statistical areas (ANVSAs); tribal designated statistical areas (TDSAs); state designated tribal statistical areas (SDTSAs); and Alaska Native Regional Corporations (ANRCs).

⁵ Tables for these areas appear only in the report for Hawaii.

User Notes

User notes include corrections, errata, and related explanatory information. These updates provide information about unique characteristics of the report and changes or corrections made too late to be reflected in the text or tables themselves. They are available in the *Notes and Errata* document at www.census.gov/prod/cen2010/notes/errata.pdf.

ADDITIONAL DEFINITIONS AND EXPLANATIONS OF THE DATA

User Note 1

Places within a state that have the same name are differentiated by the use of county name in parentheses. Because county name is appended to place names in selected tables in this report, the county name will appear twice for these places.

STATISTICAL TABLES

Table 1.
Age and Sex: 2010

[For information on confidentiality protection, nonsampling error, and definitions, see Selected Appendixes at <www.census.gov/prod/cen2010/cph-1-a.pdf>]

State County County Subdivision Place	Total population	Median age	Age								
			Under 5 years	5 to 17 years	18 to 20 years	21 to 24 years	25 to 34 years	35 to 44 years	45 to 54 years	55 to 59 years	60 to 64 years
Maine.....	1,328,361	42.7	69,520	205,013	53,834	62,238	144,624	171,376	218,575	102,441	89,660
Androscoggin County.....	107,702	39.8	6,886	17,422	4,602	5,420	12,960	14,443	17,027	7,321	6,437
Auburn city.....	23,055	39.9	1,417	3,682	892	1,082	3,030	3,001	3,520	1,601	1,315
Durham town.....	3,848	41.2	227	631	100	113	430	687	738	325	240
Greene town.....	4,350	42.6	218	766	123	147	440	648	799	382	296
Leeds town.....	2,326	41.3	140	391	76	104	277	314	418	184	168
Lewiston city.....	36,592	37.4	2,645	5,448	2,208	2,506	4,548	4,308	5,007	2,175	2,074
Lisbon town.....	9,009	39.4	623	1,491	311	436	1,099	1,306	1,476	576	542
Lisbon Falls CDP.....	4,100	38.4	298	697	138	205	537	564	657	276	225
Livermore town.....	2,095	44.4	99	324	66	74	226	278	375	167	138
Livermore Falls town.....	3,187	38.1	214	609	121	129	403	411	462	196	159
Livermore Falls CDP.....	1,594	37.7	94	301	81	74	200	185	232	105	64
Mechanic Falls town.....	3,031	39.8	209	524	93	135	373	409	518	192	190
Mechanic Falls CDP.....	2,237	39.0	151	398	71	107	272	304	376	130	143
Minot town.....	2,607	42.3	148	457	72	82	265	425	509	184	163
Poland town.....	5,376	43.4	276	920	149	159	513	820	1,038	461	382
Sabattus town.....	4,876	42.0	259	785	149	178	579	739	867	331	302
Turner town.....	5,734	41.1	303	1,093	190	213	581	849	1,011	441	378
Wales town.....	1,616	38.7	108	301	52	62	196	248	289	106	90
Aroostook County.....	71,870	45.3	3,497	10,887	2,728	2,993	6,909	8,619	11,559	5,827	5,200
Allagash town.....	239	57.8	4	23	3	4	12	27	28	36	26
Amity town.....	238	45.9	14	32	4	14	22	26	48	23	23
Ashland town.....	1,302	45.2	66	191	38	52	112	190	198	97	86
Ashland CDP.....	709	45.3	36	104	21	33	51	107	104	44	46
Bancroft town.....	68	55.0	6	5	3	1	1	6	12	4	6
Blaine town.....	726	43.9	43	108	38	23	65	101	114	58	50
Blaine CDP.....	301	44.6	15	46	15	11	27	39	35	21	19
Bridgewater town.....	610	46.7	34	103	12	15	56	70	93	59	47
Caribou city.....	8,189	44.0	414	1,321	243	343	833	1,060	1,243	612	542
Cary plantation.....	218	52.5	7	20	7	10	14	20	41	27	20
Castle Hill town.....	425	48.4	19	51	12	19	36	55	69	45	45
Caswell town.....	306	45.3	19	51	5	1	45	30	46	18	16
Central Aroostook UT.....	118	55.0	6	12	1	2	9	7	22	26	17
Chapman town.....	468	42.4	15	88	16	16	50	75	60	39	47
Connor UT.....	457	42.8	18	80	21	19	40	61	81	31	29
Crystal town.....	269	51.8	3	43	8	6	19	34	38	35	21
Cyr plantation.....	103	49.8	3	14	3	9	7	8	17	20	10
Dyer Brook town.....	213	48.1	13	28	4	4	23	26	39	27	15
Eagle Lake town.....	864	52.7	32	103	16	25	64	93	136	71	78
Eagle Lake CDP.....	625	50.9	25	81	13	19	51	69	101	40	56
Easton town.....	1,287	42.5	84	221	30	48	145	156	219	85	95
Fort Fairfield town.....	3,496	43.8	184	601	114	120	341	458	540	288	248
Fort Fairfield CDP.....	1,825	43.0	99	320	58	53	206	236	251	135	126
Fort Kent town.....	4,097	42.7	204	610	268	233	379	473	671	279	259
Fort Kent CDP.....	2,488	43.1	109	328	205	174	217	254	358	172	146
Frenchville town.....	1,087	47.0	43	174	28	31	90	132	216	90	93
Garfield plantation.....	81	51.5	3	10	0	1	14	5	13	5	12
Glenwood plantation.....	3	70.5	0	0	0	0	0	0	1	0	0
Grand Isle town.....	467	49.3	15	64	8	13	35	54	74	47	37
Hamlin town.....	219	54.8	6	28	6	4	10	23	34	19	18
Hammond town.....	118	40.0	4	30	4	2	12	13	18	12	7
Haynesville town.....	121	49.5	7	12	2	4	7	16	30	13	12
Hersey town.....	83	45.3	4	14	3	3	6	11	16	2	9
Hodgdon town.....	1,309	43.9	83	227	41	50	124	145	220	109	90
Houlton town.....	6,123	43.2	371	1,002	190	245	654	750	947	425	326
Houlton CDP.....	4,856	43.7	292	769	145	191	527	580	719	335	270
Island Falls town.....	837	46.4	39	141	28	24	81	93	120	71	73
Limestone town.....	2,314	34.7	87	422	268	196	191	230	276	139	155
Limestone CDP.....	1,075	45.5	30	231	58	37	74	102	132	85	95
Linneus town.....	984	42.7	54	154	41	37	130	120	169	85	74
Littleton town.....	1,068	40.8	67	204	30	39	115	132	149	86	78
Ludlow town.....	404	47.5	16	64	7	14	27	54	69	39	38
Macwahoc plantation.....	79	48.3	2	8	4	1	12	8	18	4	9
Madawaska town.....	4,035	51.2	123	549	101	78	262	488	701	349	327
Madawaska CDP.....	2,967	52.0	90	397	70	59	198	347	470	256	238
Mapleton town.....	1,948	43.5	109	293	65	68	232	251	360	160	128
Mapleton CDP.....	683	41.5	44	93	31	33	95	77	124	44	42
Mars Hill town.....	1,493	44.0	102	211	56	69	161	161	225	107	69
Mars Hill CDP.....	980	45.4	67	126	38	55	97	101	139	62	46
Masardis town.....	249	46.9	10	36	7	9	21	30	50	17	25
Merrill town.....	273	45.1	26	39	10	14	27	20	60	16	24
Monticello town.....	790	47.1	32	110	26	35	60	103	134	76	62
Moro plantation.....	38	56.0	0	2	1	0	4	2	10	2	2
Nashville plantation.....	46	40.0	4	7	5	1	4	9	5	3	2
New Canada town.....	321	41.3	18	70	13	8	25	46	64	17	18
New Limerick town.....	510	51.4	8	69	16	13	27	55	108	48	51
New Sweden town.....	602	48.3	31	87	15	14	51	63	114	71	51
Northwest Aroostook UT.....	10	63.0	0	0	0	0	0	0	0	3	3
Oakfield town.....	737	48.7	26	106	28	19	52	81	132	69	67
Orient town.....	147	47.3	7	21	3	10	11	16	29	11	16

Table 1.

Age and Sex: 2010—Con.

[For information on confidentiality protection, nonsampling error, and definitions, see Selected Appendixes at <www.census.gov/prod/cen2010/cph-1-a.pdf>]

Age—Con			Age and sex						Percent of total population		State County County Subdivision Place
			All ages		18 years and over		65 years and over				
			Female	Males per 100 females	Total	Female	Total	Female			
65 to 74 years	75 to 84 years	85 years and over							Under 18 years	65 years and over	
112,651	69,293	29,136	678,305	95.8	1,053,828	544,824	211,080	118,612	20.7	15.9	Maine
7,856	5,162	2,166	54,986	95.9	83,394	43,184	15,184	8,703	22.6	14.1	Androscoggin County
1,548	1,252	715	11,919	93.4	17,956	9,447	3,515	2,165	22.1	15.2	Auburn city
249	84	24	1,900	102.5	2,990	1,496	357	184	22.3	9.3	Durham town
316	167	48	2,141	103.2	3,366	1,683	531	265	22.6	12.2	Greene town
156	81	17	1,133	105.3	1,795	895	254	145	22.8	10.9	Leeds town
2,697	2,062	914	19,002	92.6	28,499	14,998	5,673	3,329	22.1	15.5	Lewiston city
679	348	122	4,594	96.1	6,895	3,597	1,149	650	23.5	12.8	Lisbon town
296	159	48	2,103	95.0	3,105	1,637	503	282	24.3	12.3	Lisbon Falls CDP
196	117	35	1,033	102.8	1,672	828	348	186	20.2	16.6	Livermore town
246	169	68	1,620	96.7	2,364	1,220	483	272	25.8	15.2	Livermore Falls town
104	106	48	831	91.8	1,199	635	258	161	24.8	16.2	Livermore Falls CDP
223	131	34	1,546	96.1	2,298	1,179	388	203	24.2	12.8	Mechanic Falls town
155	104	26	1,157	93.3	1,688	869	285	155	24.5	12.7	Mechanic Falls CDP
186	98	18	1,299	100.7	2,002	1,012	302	157	23.2	11.6	Minot town
423	189	46	2,686	100.1	4,180	2,091	658	333	22.2	12.2	Poland town
424	214	49	2,454	98.7	3,832	1,957	687	382	21.4	14.1	Sabattus town
423	195	57	2,874	99.5	4,338	2,193	675	345	24.3	11.8	Turner town
90	55	19	785	105.9	1,207	588	164	87	25.3	10.1	Wales town
7,217	4,722	1,712	36,483	97.0	57,486	29,466	13,651	7,649	20.0	19.0	Aroostook County
39	29	8	122	95.9	212	106	76	35	11.3	31.8	Allagash town
25	6	1	113	110.6	192	87	32	13	19.3	13.4	Amity town
148	93	31	640	103.4	1,045	518	272	144	19.7	20.9	Ashland town
88	50	25	360	96.9	569	292	163	89	19.7	23.0	Ashland CDP
18	6	0	33	106.1	57	27	24	10	16.2	35.3	Bancroft town
75	39	12	361	101.1	575	289	126	71	20.8	17.4	Blaine town
44	22	7	156	92.9	240	126	73	46	20.3	24.3	Blaine CDP
64	42	15	305	100.0	473	243	121	74	22.5	19.8	Bridgewater town
786	594	198	4,259	92.3	6,454	3,412	1,578	905	21.2	19.3	Caribou city
30	18	4	102	113.7	191	89	52	21	12.4	23.9	Cary plantation
44	19	11	215	97.7	355	178	74	40	16.5	17.4	Castle Hill town
51	20	4	153	100.0	236	119	75	41	22.9	24.5	Caswell town
10	6	0	56	110.7	100	47	16	7	15.3	13.6	Central Aroostook UT
38	18	6	228	105.3	365	176	62	32	22.0	13.2	Chapman town
57	18	2	235	94.5	359	185	77	40	21.4	16.8	Connor UT
36	21	5	135	99.3	223	115	62	30	17.1	23.0	Crystal town
8	4	0	47	119.1	86	41	12	4	16.5	11.7	Cyr plantation
21	11	2	112	90.2	172	91	34	19	19.2	16.0	Dyer Brook town
142	72	32	433	99.5	729	366	246	132	15.6	28.5	Eagle Lake town
88	51	31	316	97.8	519	263	170	95	17.0	27.2	Eagle Lake CDP
113	70	21	648	98.6	982	504	204	111	23.7	15.9	Easton town
336	216	50	1,805	93.7	2,711	1,424	602	352	22.5	17.2	Fort Fairfield town
171	136	34	991	84.2	1,406	775	341	223	23.0	18.7	Fort Fairfield CDP
353	260	108	2,131	92.3	3,283	1,746	721	436	19.9	17.6	Fort Kent town
225	210	90	1,357	83.3	2,051	1,138	525	337	17.6	21.1	Fort Kent CDP
110	68	12	532	104.3	870	430	190	97	20.0	17.5	Frenchville town
6	10	2	38	113.2	68	33	18	10	16.0	22.2	Garfield plantation
2	0	0	1	200.0	3	1	2	0	0.0	66.7	Glenwood plantation
73	37	10	228	104.8	388	190	120	65	16.9	25.7	Grand Isle town
46	24	1	112	95.5	185	96	71	35	15.5	32.4	Hamlin town
9	6	1	66	78.8	84	44	16	10	28.8	13.6	Hammond town
10	8	0	54	124.1	102	47	18	9	15.7	14.9	Haynesville town
13	2	0	43	93.0	65	32	15	8	21.7	18.1	Hersey town
140	60	20	648	102.0	999	507	220	117	23.7	16.8	Hodgdon town
474	454	285	3,283	86.5	4,750	2,620	1,213	789	22.4	19.8	Houlton town
384	383	261	2,626	84.9	3,795	2,115	1,028	678	21.8	21.2	Houlton CDP
91	43	33	422	98.3	657	332	167	94	21.5	20.0	Island Falls town
205	110	35	1,075	115.3	1,805	832	350	183	22.0	15.1	Limestone town
133	74	24	543	98.0	814	419	231	124	24.3	21.5	Limestone CDP
79	35	6	470	109.4	776	381	120	62	21.1	12.2	Linneus town
85	67	16	512	108.6	797	386	168	82	25.4	15.7	Littleton town
48	23	5	201	101.0	324	161	76	37	19.8	18.8	Ludlow town
5	5	3	38	107.9	69	34	13	6	12.7	16.5	Macwahoc plantation
529	415	113	2,052	96.6	3,363	1,730	1,057	585	16.7	26.2	Madawaska town
396	339	107	1,541	92.5	2,480	1,303	842	485	16.4	28.4	Madawaska CDP
192	79	11	968	101.2	1,546	757	282	152	20.6	14.5	Mapleton town
63	31	6	348	96.3	546	274	100	59	20.1	14.6	Mapleton CDP
145	117	70	792	88.5	1,180	636	332	203	21.0	22.2	Mars Hill town
103	90	56	534	83.5	787	439	249	160	19.7	25.4	Mars Hill CDP
32	11	1	107	132.7	203	83	44	14	18.5	17.7	Masardis town
14	19	4	135	102.2	208	104	37	19	23.8	13.6	Merrill town
71	61	20	378	109.0	648	313	152	81	18.0	19.2	Monticello town
12	3	0	14	171.4	36	13	15	5	5.3	39.5	Moro plantation
4	2	0	19	142.1	35	15	6	2	23.9	13.0	Nashville plantation
26	13	3	148	116.9	233	107	42	21	27.4	13.1	New Canada town
63	41	11	266	91.7	433	223	115	60	15.1	22.5	New Limerick town
60	36	9	298	102.0	484	245	105	54	19.6	17.4	New Sweden town
1	2	1	3	233.3	10	3	4	1	0.0	40.0	Northwest Aroostook UT
76	68	13	370	99.2	605	307	157	91	17.9	21.3	Oakfield town
10	11	2	68	116.2	119	55	23	11	19.0	15.6	Orient town

Table 1.

Age and Sex: 2010—Con.

[For information on confidentiality protection, nonsampling error, and definitions, see Selected Appendixes at <www.census.gov/prod/cen2010/cph-1-a.pdf>]

State County County Subdivision Place	Total population	Median age	Age								
			Under 5 years	5 to 17 years	18 to 20 years	21 to 24 years	25 to 34 years	35 to 44 years	45 to 54 years	55 to 59 years	60 to 64 years
Aroostook County—Con.											
Oxbow plantation.....	66	58.6	1	9	2	0	5	4	5	10	11
Penobscot Indian Island Reservation.....	0	0.0	0	0	0	0	0	0	0	0	0
Perham town.....	386	45.3	19	59	16	11	41	44	77	34	24
Portage Lake town.....	391	56.2	7	40	8	6	17	45	59	57	45
Presque Isle city.....	9,692	40.2	481	1,419	566	638	1,170	1,155	1,443	687	559
Reed plantation.....	161	47.9	12	16	8	6	6	22	30	21	9
St. Agatha town.....	747	51.6	28	102	12	18	55	98	108	87	79
St. Francis town.....	485	51.3	16	57	5	16	43	60	91	34	54
St. John plantation.....	267	45.3	9	48	6	8	24	37	35	31	27
Sherman town.....	848	48.8	39	122	17	26	75	106	132	82	86
Smyrna town.....	442	36.8	47	82	10	17	55	50	73	37	25
South Aroostook UT.....	386	53.1	16	34	7	16	26	34	82	45	41
Square Lake UT.....	594	57.6	13	41	9	15	32	40	110	80	84
Stockholm town.....	253	46.7	8	33	13	8	21	34	48	13	24
Van Buren town.....	2,171	51.5	93	252	69	63	161	233	353	198	213
Van Buren CDP.....	1,937	52.1	80	215	59	56	145	207	313	181	188
Wade town.....	283	47.4	13	37	10	15	23	34	50	31	24
Wallagrass town.....	546	47.3	27	70	12	23	63	61	95	50	40
Washburn town.....	1,687	44.4	86	284	43	71	177	193	265	137	116
Washburn CDP.....	997	43.1	59	155	27	50	116	106	142	79	64
Westfield town.....	549	48.3	21	83	19	14	47	68	100	48	44
Westmanland town.....	62	55.0	3	7	0	0	2	8	11	10	8
Weston town.....	228	51.6	8	20	7	6	11	27	51	19	20
Winterville plantation.....	224	51.2	9	30	6	5	22	20	34	24	22
Woodland town.....	1,213	46.1	56	183	31	45	115	159	230	117	89
Cumberland County.....	281,674	41.0	14,755	44,139	11,432	14,025	34,158	38,906	46,095	20,679	17,328
Baldwin town.....	1,525	42.4	75	267	50	48	169	205	279	106	107
Bridgton town.....	5,210	46.8	252	717	271	169	470	582	911	420	387
Bridgton CDP.....	2,071	46.2	89	279	186	69	178	198	364	164	144
Brunswick town.....	20,278	41.4	1,001	2,902	1,540	1,320	1,950	2,274	2,862	1,466	1,278
Brunswick CDP.....	15,175	41.6	672	1,914	1,391	1,145	1,410	1,586	2,040	1,086	982
Brunswick Station CDP.....	578	24.8	98	125	11	58	161	90	20	5	7
Cape Elizabeth town.....	9,015	46.8	390	1,866	199	201	462	1,097	1,744	871	735
Casco town.....	3,742	42.6	216	587	119	121	424	540	669	268	249
Casco CDP.....	587	43.0	40	94	16	26	65	68	108	45	29
Chebeague Island town.....	341	57.9	11	40	5	9	18	30	45	28	36
Cumberland town.....	7,211	45.0	342	1,601	178	160	373	946	1,465	626	473
Cumberland Center CDP.....	2,499	44.6	103	608	68	60	102	327	570	202	128
Falmouth town.....	11,185	45.3	513	2,381	260	228	654	1,506	2,199	878	688
Falmouth CDP.....	1,855	49.6	70	296	33	41	129	215	342	152	150
Falmouth Foreside CDP.....	1,511	51.0	71	255	24	31	76	156	228	131	111
Freeport town.....	7,879	45.0	433	1,363	197	219	626	1,105	1,417	715	596
Freeport CDP.....	1,485	42.2	95	221	31	60	167	235	221	117	90
Frye Island town.....	5	30.8	1	0	0	0	2	0	0	0	0
Gorham town.....	16,381	38.0	768	2,934	1,544	894	1,477	2,262	2,570	1,096	882
Gorham CDP.....	6,882	33.2	252	1,030	1,213	550	498	779	828	383	339
Little Falls CDP.....	708	35.8	49	128	39	33	98	99	136	39	20
Gray town.....	7,761	40.6	481	1,173	226	354	986	1,198	1,323	651	530
Gray CDP.....	884	44.5	50	108	27	61	94	109	142	82	53
Harpswell town.....	4,740	52.9	155	556	87	134	326	474	843	464	471
Harrison town.....	2,730	45.3	142	439	85	55	282	350	483	259	212
Long Island town.....	230	52.0	11	36	6	6	12	23	35	26	9
Naples town.....	3,872	42.9	222	639	141	124	437	508	686	308	282
Naples CDP.....	428	51.0	14	58	12	7	30	52	71	46	52
New Gloucester town.....	5,542	39.5	358	1,001	173	190	673	914	1,039	401	323
North Yarmouth town.....	3,565	42.5	203	747	109	87	227	584	740	304	193
Portland city.....	66,194	36.7	3,558	7,771	2,427	5,131	12,681	9,187	9,470	4,273	3,359
Pownal town.....	1,474	44.6	79	238	33	28	130	235	249	151	136
Raymond town.....	4,436	44.6	196	781	138	166	343	630	870	384	342
Scarborough town.....	18,919	44.5	878	3,590	459	544	1,427	2,718	3,456	1,349	1,235
Scarborough CDP.....	4,403	46.1	190	678	85	154	415	608	658	273	260
Sebago town.....	1,719	44.7	89	259	42	72	197	208	317	135	128
South Portland city.....	25,002	39.4	1,481	3,614	1,095	1,338	3,472	3,618	3,784	1,734	1,458
Standish town.....	9,874	38.8	494	1,650	767	573	972	1,407	1,637	733	630
Standish CDP.....	469	41.8	27	77	15	20	58	69	87	28	26
Steep Falls CDP.....	1,139	34.5	92	239	34	41	178	185	167	77	40
Westbrook city.....	17,494	39.4	1,099	2,560	557	889	2,522	2,562	2,596	1,089	958
Windham town.....	17,001	39.9	958	2,873	535	691	2,210	2,707	2,866	1,190	1,007
North Windham CDP.....	4,904	39.5	299	853	155	205	633	730	733	382	319
South Windham CDP.....	1,374	35.8	48	119	46	112	339	243	240	73	44
Yarmouth town.....	8,349	45.9	349	1,554	189	274	636	1,036	1,540	754	624
Cousins Island CDP.....	490	52.0	11	86	12	3	21	44	102	55	48
Littlejohn Island CDP.....	118	46.0	0	33	1	4	4	13	27	11	16
Yarmouth CDP.....	5,869	44.0	269	1,067	135	238	546	766	1,035	507	387
Franklin County.....	30,768	43.4	1,509	4,538	1,788	1,784	2,945	3,467	5,072	2,419	2,086
Avon town.....	461	46.9	25	73	9	14	39	57	106	31	28
Carrabassett Valley town.....	781	50.0	17	111	13	18	65	77	178	107	79
Carthage town.....	560	44.2	22	98	26	19	48	77	112	39	49
Chesterville town.....	1,352	44.1	67	205	46	53	150	174	235	118	111

Table 1.

Age and Sex: 2010—Con.

[For information on confidentiality protection, nonsampling error, and definitions, see Selected Appendixes at <www.census.gov/prod/cen2010/cph-1-a.pdf>]

Age—Con			Age and sex						Percent of total population		State County County Subdivision Place
65 to 74 years	75 to 84 years	85 years and over	All ages		18 years and over		65 years and over		Under 18 years	65 years and over	
			Female	Males per 100 females	Total	Female	Total	Female			
12	3	4	36	83.3	56	29	19	10	15.2	28.8	Aroostook County—Con.
0	0	0	0	(X)	0	0	0	0	(X)	(X)	Oxbow plantation
41	13	7	189	104.2	308	149	61	27	20.2	15.8	Penobscot Indian Island Reservation
80	20	7	194	101.5	344	169	107	48	12.0	27.4	Perham town
727	576	271	5,018	93.1	7,792	4,066	1,574	956	19.6	16.2	Portage Lake town
25	2	4	72	123.6	133	61	31	15	17.4	19.3	Presque Isle city
96	52	12	363	105.8	617	306	160	85	17.4	21.4	Reed plantation
60	39	10	242	100.4	412	195	109	57	15.1	22.5	St. Agatha town
26	14	2	136	96.3	210	100	42	22	21.3	15.7	St. Francis town
102	41	20	424	100.0	687	343	163	83	19.0	19.2	St. John plantation
25	15	6	224	97.3	313	162	46	24	29.2	10.4	Sherman town
53	23	9	188	105.3	336	160	85	36	13.0	22.0	Smyrna town
120	45	5	301	97.3	540	272	170	78	9.1	28.6	South Aroostook UT
26	19	6	130	94.6	212	111	51	30	16.2	20.2	Square Lake UT
273	196	67	1,118	94.2	1,826	955	536	313	15.9	24.7	Stockholm town
241	186	66	1,010	91.8	1,642	870	493	292	15.2	25.5	Van Buren town
26	14	6	132	114.4	233	106	46	23	17.7	16.3	Van Buren CDP
75	20	10	263	107.6	449	220	105	47	17.8	19.2	Wade town
164	116	35	869	94.1	1,317	672	315	168	21.9	18.7	Wallagrass town
99	81	19	514	94.0	783	405	199	114	21.5	20.0	Washburn town
53	36	16	270	103.3	445	226	105	57	18.9	19.1	Washburn CDP
10	3	0	28	121.4	52	28	13	6	16.1	21.0	Westfield town
39	14	6	104	119.2	200	95	59	30	12.3	25.9	Westmanland town
32	17	3	107	109.3	185	88	52	26	17.4	23.2	Weston town
127	52	9	601	101.8	974	473	188	88	19.7	15.5	Winterville plantation
20,585	13,136	6,436	144,990	94.3	222,780	116,338	40,157	23,439	20.9	14.3	Woodland town
138	60	21	778	96.0	1,183	600	219	119	22.4	14.4	Cumberland County
582	333	116	2,646	96.9	4,241	2,165	1,031	570	18.6	19.8	Baldwin town
209	143	48	1,007	105.7	1,703	851	400	233	17.8	19.3	Bridgton town
1,756	1,262	667	10,725	89.1	16,375	8,796	3,685	2,234	19.2	18.2	Bridgton CDP
1,367	1,041	541	8,099	87.4	12,589	6,827	2,949	1,833	17.0	19.4	Brunswick town
3	0	0	288	100.7	355	179	3	2	38.6	0.5	Brunswick CDP
748	507	195	4,672	93.0	6,759	3,615	1,450	811	25.0	16.1	Brunswick Station CDP
307	162	80	1,894	97.6	2,939	1,504	549	300	21.5	14.7	Cape Elizabeth town
41	32	23	302	94.4	453	232	96	54	22.8	16.4	Casco town
66	38	15	176	93.8	290	152	119	68	15.0	34.9	Casco CDP
608	310	129	3,763	91.6	5,268	2,782	1,047	589	26.9	14.5	Chebeague Island town
184	119	28	1,310	90.8	1,788	959	331	190	28.5	13.2	Cumberland town
851	621	406	5,829	91.9	8,291	4,422	1,878	1,130	25.9	16.8	Cumberland Center CDP
203	155	69	1,019	82.0	1,489	840	427	272	19.7	23.0	Falmouth town
133	149	146	838	80.3	1,185	679	428	290	21.6	28.3	Falmouth CDP
644	379	185	4,148	89.9	6,083	3,253	1,208	708	22.8	15.3	Falmouth Foreside CDP
116	82	50	822	80.7	1,169	673	248	169	21.3	16.7	Freeport town
2	0	0	2	150.0	4	2	2	1	20.0	40.0	Freeport CDP
938	638	378	8,462	93.6	12,679	6,643	1,954	1,146	22.6	11.9	Frye Island town
377	353	280	3,687	86.7	5,600	3,035	1,010	651	18.6	14.7	Gorham town
39	19	9	350	102.3	531	271	67	39	25.0	9.5	Gorham CDP
495	262	82	3,904	98.8	6,107	3,106	839	457	21.3	10.8	Little Falls CDP
74	57	27	458	93.0	726	373	158	90	17.9	17.9	Gray town
735	387	108	2,444	93.9	4,029	2,082	1,230	639	15.0	25.9	Gray CDP
240	147	36	1,330	105.3	2,149	1,051	423	206	21.3	15.5	Harpwell town
42	21	3	116	98.3	183	94	66	35	20.4	28.7	Harrison town
330	153	42	1,888	105.1	3,011	1,496	525	268	22.2	13.6	Long Island town
60	19	7	225	90.2	356	187	86	46	16.8	20.1	Naples town
292	138	40	2,719	103.8	4,183	2,076	470	238	24.5	8.5	Naples CDP
242	87	42	1,838	94.0	2,615	1,349	371	204	26.6	10.4	New Gloucester town
3,873	2,812	1,652	33,888	95.3	54,865	28,325	8,337	5,174	17.1	12.6	North Yarmouth town
125	51	19	764	92.9	1,157	598	195	96	21.5	13.2	Portland city
362	173	51	2,269	95.5	3,459	1,763	586	307	22.0	13.2	Pownal town
1,532	1,107	624	9,755	93.9	14,451	7,563	3,263	1,847	23.6	17.2	Raymond town
421	413	248	2,350	87.4	3,535	1,898	1,082	607	19.7	24.6	Scarborough town
171	88	13	839	104.9	1,371	680	272	143	20.2	15.8	Scarborough CDP
1,739	1,114	555	13,083	91.1	19,907	10,680	3,408	2,081	20.4	13.6	Sebago town
637	283	91	5,016	96.9	7,730	4,020	1,011	532	21.7	10.2	South Portland city
37	15	10	240	95.4	365	194	62	40	22.2	13.2	Standish town
47	26	13	570	99.8	808	415	86	51	29.1	7.6	Standish CDP
1,291	951	420	9,152	91.1	13,835	7,407	2,662	1,619	20.9	15.2	Steep Falls CDP
1,149	575	240	8,472	100.7	13,170	6,632	1,964	1,110	22.5	11.6	Westbrook city
352	165	78	2,554	92.0	3,752	2,004	595	335	23.5	12.1	Windham town
66	26	18	490	180.4	1,207	412	110	60	12.2	8.0	North Windham CDP
690	477	226	4,418	89.0	6,446	3,482	1,393	807	22.8	16.7	South Windham CDP
63	37	8	251	95.2	393	203	108	53	19.8	22.0	Yarmouth town
7	0	2	59	100.0	85	45	9	6	28.0	7.6	Cousins Island CDP
422	317	180	3,119	88.2	4,533	2,465	919	547	22.8	15.7	Littlejohn Island CDP
2,921	1,641	598	15,715	95.8	24,721	12,814	5,160	2,747	19.7	16.8	Yarmouth CDP
45	22	12	239	92.9	363	191	79	43	21.3	17.1	Franklin County
80	26	10	369	111.7	653	311	116	52	16.4	14.9	Avon town
39	25	6	260	115.4	440	203	70	37	21.4	12.5	Carrabassett Valley town
126	50	17	684	97.7	1,080	539	193	98	20.1	14.3	Carthage town
											Chesterville town

Table 1.
Age and Sex: 2010—Con.

[For information on confidentiality protection, nonsampling error, and definitions, see Selected Appendixes at <www.census.gov/prod/cen2010/cph-1-a.pdf>]

State County County Subdivision Place	Total population	Median age	Age								
			Under 5 years	5 to 17 years	18 to 20 years	21 to 24 years	25 to 34 years	35 to 44 years	45 to 54 years	55 to 59 years	60 to 64 years
Franklin County—Con.											
Coplin plantation.....	166	44.5	5	21	3	9	18	28	18	23	11
Dallas plantation.....	309	52.7	4	46	5	1	10	28	85	30	29
East Central Franklin UT.....	808	47.3	27	135	28	23	62	95	138	83	75
Eustis town.....	618	49.4	20	68	13	26	50	65	152	43	35
Farmington town.....	7,760	32.1	354	888	1,132	967	737	677	939	459	408
Farmington CDP.....	4,288	23.0	165	318	1,023	825	357	266	375	167	161
Industry town.....	929	44.1	47	179	23	26	82	119	170	66	73
Jay town.....	4,851	43.3	294	778	162	200	474	643	828	330	299
Chisholm CDP.....	1,380	42.8	91	225	42	61	158	152	193	100	79
Kingfield town.....	997	46.3	37	170	22	23	99	118	197	91	55
New Sharon town.....	1,407	43.7	88	225	38	54	160	172	241	124	99
New Vineyard town.....	757	46.0	39	118	13	43	68	88	145	76	60
North Franklin UT.....	61	50.6	2	8	2	0	1	7	16	7	4
Phillips town.....	1,028	45.5	55	168	21	28	97	138	161	109	85
Rangeley town.....	1,168	51.4	39	150	29	28	88	124	214	111	91
Rangeley plantation.....	189	58.3	3	20	2	3	6	11	34	26	31
Sandy River plantation.....	133	47.6	8	18	5	3	8	13	24	13	10
South Franklin UT.....	69	44.2	7	8	2	2	11	7	11	8	1
Strong town.....	1,213	41.5	70	203	38	55	140	155	179	102	84
Temple town.....	528	45.6	24	85	13	20	49	68	86	55	49
Weld town.....	419	54.0	8	38	10	15	17	42	95	47	47
West Central Franklin UT.....	0	0.0	0	0	0	0	0	0	0	0	0
Wilton town.....	4,116	43.2	241	717	131	148	448	472	689	313	270
Wilton CDP.....	2,198	38.9	146	384	80	89	288	259	339	147	136
Wyman UT.....	88	38.0	6	8	2	6	18	12	19	8	3
Hancock County.....	54,418	46.3	2,603	7,374	2,045	2,313	5,295	6,501	9,111	4,791	4,448
Amherst town.....	265	47.4	14	31	6	10	24	36	57	27	27
Aurora town.....	114	39.3	9	23	2	2	17	13	14	11	13
Bar Harbor town.....	5,235	45.3	225	680	240	282	531	639	825	473	395
Bar Harbor CDP.....	2,552	43.7	89	242	191	224	306	250	361	192	171
Blue Hill town.....	2,686	49.5	96	374	87	85	210	290	459	284	244
Blue Hill CDP.....	943	51.1	22	144	42	35	65	83	142	83	75
Brooklin town.....	824	52.9	25	117	26	14	50	85	130	82	80
Brooksville town.....	934	53.0	35	108	29	26	65	103	131	93	109
Bucksport town.....	4,924	43.3	275	742	154	197	553	639	868	421	339
Bucksport CDP.....	2,885	42.9	161	431	81	122	342	369	478	241	210
Castine town.....	1,366	22.2	19	84	428	261	85	54	93	49	72
Castine CDP.....	1,029	21.4	8	43	416	230	50	26	53	26	32
Central Hancock UT.....	117	48.3	2	16	2	1	15	17	23	12	7
Cranberry Isles town.....	141	47.7	5	20	2	4	17	16	24	11	13
Dedham town.....	1,681	46.2	93	232	48	46	166	222	401	148	127
Deer Isle town.....	1,975	51.6	73	248	63	71	160	195	260	160	189
Eastbrook town.....	423	46.8	22	62	16	10	35	58	92	38	35
East Hancock UT.....	94	36.0	6	19	3	0	18	13	13	10	4
Ellsworth city.....	7,741	41.9	459	1,207	242	317	904	1,051	1,187	598	527
Franklin town.....	1,483	44.6	91	203	40	58	173	184	260	124	126
Frenchboro town.....	61	27.2	7	15	0	4	11	7	7	1	1
Gouldsboro town.....	1,737	50.3	87	211	50	57	145	175	270	159	181
Great Pond town.....	58	50.3	3	5	1	2	6	3	15	7	6
Hancock town.....	2,394	44.0	143	335	78	102	260	312	407	157	173
Lamoine town.....	1,602	48.0	67	219	31	45	142	213	317	145	144
Mariaville town.....	513	43.5	29	85	19	20	53	63	106	53	45
Marshall Island UT.....	0	0.0	0	0	0	0	0	0	0	0	0
Mount Desert town.....	2,053	50.7	87	251	30	76	170	226	373	209	192
Northwest Hancock UT.....	2	56.0	0	0	0	0	0	0	1	0	1
Orland town.....	2,225	47.3	112	274	81	95	225	232	448	236	173
Osborn town.....	67	48.5	4	8	1	2	3	8	12	7	7
Otis town.....	672	47.1	41	85	12	21	60	87	140	62	61
Penobscot town.....	1,263	51.9	54	133	20	57	97	144	210	109	109
Sedgwick town.....	1,196	45.9	50	191	32	47	100	157	196	91	103
Sorrento town.....	274	52.5	10	23	5	13	21	34	44	24	38
Southwest Harbor town.....	1,764	47.2	83	260	54	70	153	202	276	141	136
Southwest Harbor CDP.....	720	48.4	31	105	17	23	84	60	100	60	53
Stonington town.....	1,043	50.7	37	117	28	38	92	113	172	102	100
Sullivan town.....	1,236	44.7	59	187	39	44	133	163	203	129	105
Surry town.....	1,466	49.0	73	180	38	43	130	186	219	153	130
Swans Island town.....	332	46.3	13	51	6	11	54	27	55	35	22
Tremont town.....	1,563	48.5	70	203	46	71	124	179	286	159	159
Trenton town.....	1,481	45.8	73	185	47	63	167	188	269	144	121
Verona Island town.....	544	47.3	20	75	18	20	42	74	85	57	58
Waltham town.....	353	47.2	13	41	15	19	35	39	82	23	32
Winter Harbor town.....	516	51.1	19	74	6	9	49	54	81	47	44
Winter Harbor CDP.....	426	52.2	14	60	6	8	44	42	63	37	39
Kennebec County.....	122,151	42.8	6,334	18,974	4,927	5,558	13,291	15,857	20,516	9,506	8,228
Albion town.....	2,041	42.6	114	365	75	63	217	270	344	177	117
Augusta city.....	19,136	43.2	1,039	2,462	597	985	2,599	2,366	2,974	1,351	1,309
Belgrade town.....	3,189	43.8	173	550	92	100	258	480	585	271	214
Benton town.....	2,732	42.5	137	477	84	92	277	402	429	224	192
Chelsea town.....	2,721	44.9	132	420	93	91	266	367	538	222	196

Table 1.

Age and Sex: 2010—Con.

[For information on confidentiality protection, nonsampling error, and definitions, see Selected Appendixes at <www.census.gov/prod/cen2010/cph-1-a.pdf>]

Age—Con			Age and sex						Percent of total population		State County County Subdivision Place
65 to 74 years	75 to 84 years	85 years and over	All ages		18 years and over		65 years and over		Under 18 years	65 years and over	
			Female	Males per 100 females	Total	Female	Total	Female			
20	10	0	72	130.6	140	63	30	13	15.7	18.1	Franklin County—Con.
46	21	4	142	117.6	259	120	71	31	16.2	23.0	Coplin plantation
97	38	7	386	109.3	646	314	142	69	20.0	17.6	Dallas plantation
89	47	10	292	111.6	530	251	146	72	14.2	23.6	East Central Franklin UT
581	379	239	4,245	82.8	6,518	3,655	1,199	705	16.0	15.5	Eustis town
286	192	153	2,456	74.6	3,805	2,237	631	412	11.3	14.7	Farmington town
83	49	12	469	98.1	703	361	144	69	24.3	15.5	Farmington CDP
469	298	76	2,471	96.3	3,779	1,943	843	435	22.1	17.4	Industry town
134	111	34	707	95.2	1,064	563	279	152	22.9	20.2	Jay town
105	61	19	500	99.4	790	405	185	107	20.8	18.6	Chisholm CDP
134	54	18	704	99.9	1,094	549	206	106	22.2	14.6	Kingfield town
55	42	10	392	93.1	600	306	107	52	20.7	14.1	New Sharon town
9	3	2	28	117.9	51	27	14	7	16.4	23.0	New Vineyard town
96	52	18	528	94.7	805	411	166	90	21.7	16.1	North Franklin UT
162	104	28	575	103.1	979	485	294	152	16.2	25.2	Phillips town
43	10	0	90	110.0	166	77	53	24	12.2	28.0	Rangeley town
15	12	4	65	104.6	107	54	31	15	19.5	23.3	Rangeley plantation
7	5	0	32	115.6	54	25	12	6	21.7	17.4	Sandy River plantation
111	58	18	592	104.9	940	467	187	98	22.5	15.4	South Franklin UT
48	29	2	257	105.4	419	209	79	38	20.6	15.0	Strong town
59	32	9	204	105.4	373	182	100	47	11.0	23.9	Temple town
0	0	0	0	(X)	0	0	0	0	(X)	(X)	Weld town
398	212	77	2,085	97.4	3,158	1,636	687	379	23.3	16.7	West Central Franklin UT
181	101	48	1,120	96.3	1,668	876	330	200	24.1	15.0	Wilton town
4	2	0	34	158.8	74	30	6	2	15.9	6.8	Wilton CDP
5,463	3,199	1,275	27,777	95.9	44,441	22,873	9,937	5,488	18.3	18.3	Wyman UT
22	9	2	126	110.3	220	111	33	18	17.0	12.5	Hancock County
6	4	0	53	115.1	82	38	10	3	28.1	8.8	Amherst town
432	329	184	2,812	86.2	4,330	2,344	945	557	17.3	18.1	Aurora town
202	206	118	1,409	81.1	2,221	1,244	526	341	13.0	20.6	Bar Harbor town
300	171	86	1,425	88.5	2,216	1,188	557	322	17.5	20.7	Bar Harbor CDP
94	87	71	529	78.3	777	444	252	159	17.6	26.7	Blue Hill town
134	63	18	426	93.4	682	358	215	112	17.2	26.1	Blue Hill CDP
144	62	29	486	92.2	791	416	235	119	15.3	25.2	Brooklin town
412	232	92	2,543	93.6	3,907	2,055	736	421	20.7	14.9	Brooksville town
231	158	61	1,525	89.2	2,293	1,240	450	272	20.5	15.6	Bucksport town
125	69	27	457	198.9	1,263	410	221	108	7.5	16.2	Bucksport CDP
82	43	20	304	238.5	978	279	145	73	5.0	14.1	Castine town
18	3	1	60	95.0	99	49	22	12	15.4	18.8	Castine CDP
10	14	5	64	120.3	116	55	29	16	17.7	20.6	Central Hancock UT
128	54	16	816	106.0	1,356	659	198	89	19.3	11.8	Cranberry Isles town
261	178	117	1,049	88.3	1,654	892	556	330	16.3	28.2	Dedham town
38	15	2	210	101.4	339	169	55	28	19.9	13.0	Deer Isle town
4	4	0	42	123.8	69	34	8	4	26.6	8.5	Eastbrook town
626	436	187	4,065	90.4	6,075	3,245	1,249	753	21.5	16.1	East Hancock UT
126	83	15	754	96.7	1,189	608	224	129	19.8	15.1	Ellsworth city
7	0	1	23	165.2	39	17	8	3	36.1	13.1	Franklin town
249	116	37	863	101.3	1,439	724	402	199	17.2	23.1	Frenchboro town
7	3	0	27	114.8	50	24	10	3	13.8	17.2	Gouldsboro town
234	142	51	1,227	95.1	1,916	992	427	229	20.0	17.8	Great Pond town
169	86	24	821	95.1	1,316	672	279	150	17.9	17.4	Hancock town
32	8	0	235	118.3	399	189	40	16	22.2	7.8	Lamoine town
0	0	0	0	(X)	0	0	0	0	(X)	(X)	Mariaville town
251	139	49	1,063	93.1	1,715	887	439	231	16.5	21.4	Marshall Island UT
0	0	0	1	100.0	2	1	0	0	0.0	0.0	Mount Desert town
216	107	26	1,113	99.9	1,839	921	349	185	17.3	15.7	Northwest Hancock UT
11	4	0	37	81.1	55	29	15	7	17.9	22.4	Orland town
65	27	11	331	103.0	546	277	103	45	18.8	15.3	Osborn town
177	100	53	648	94.9	1,076	563	330	188	14.8	26.1	Otis town
137	76	16	603	98.3	955	481	229	111	20.2	19.1	Penobscot town
32	22	8	139	97.1	241	119	62	32	12.0	22.6	Sedgwick town
206	129	54	935	88.7	1,421	745	389	226	19.4	22.1	Sorrento town
86	73	28	397	81.4	584	319	187	114	18.9	26.0	Southwest Harbor town
133	82	29	525	98.7	889	449	244	132	14.8	23.4	Southwest Harbor CDP
109	48	17	633	95.3	990	510	174	97	19.9	14.1	Stonington town
209	88	17	737	98.9	1,213	624	314	156	17.3	21.4	Sullivan town
32	14	12	159	108.8	268	127	58	34	19.3	17.5	Surry town
128	107	31	815	91.8	1,290	687	266	152	17.5	17.0	Swans Island town
123	81	20	732	102.3	1,223	603	224	112	17.4	15.1	Tremont town
46	33	16	274	98.5	449	231	95	55	17.5	17.5	Trenton town
32	15	7	176	100.6	299	147	54	27	15.3	15.3	Verona Island town
72	46	15	272	89.7	423	223	133	77	18.0	25.8	Waltham town
60	38	15	231	84.4	352	188	113	67	17.4	26.5	Winter Harbor town
10,019	6,274	2,667	62,622	95.1	96,843	50,249	18,960	10,642	20.7	15.5	Winter Harbor CDP
165	93	41	1,030	98.2	1,562	788	299	165	23.5	14.6	Kennebec County
1,623	1,224	607	9,838	94.5	15,635	8,129	3,454	2,036	18.3	18.0	Albion town
290	142	34	1,612	97.8	2,466	1,257	466	234	22.7	14.6	Augusta city
250	126	42	1,375	98.7	2,118	1,065	418	210	22.5	15.3	Belgrade town
238	118	40	1,316	106.8	2,169	1,054	396	177	20.3	14.6	Benton town
											Chelsea town

Table 1.
Age and Sex: 2010—Con.

[For information on confidentiality protection, nonsampling error, and definitions, see Selected Appendixes at <www.census.gov/prod/cen2010/cph-1-a.pdf>]

State County County Subdivision Place	Total population	Median age	Age								
			Under 5 years	5 to 17 years	18 to 20 years	21 to 24 years	25 to 34 years	35 to 44 years	45 to 54 years	55 to 59 years	60 to 64 years
Kennebec County—Con.											
China town.....	4,328	42.1	233	789	140	157	452	597	790	357	316
Clinton town.....	3,486	40.5	190	608	129	143	417	492	586	264	233
Clinton CDP.....	1,419	39.0	76	258	61	77	157	206	220	91	89
Farmingdale town.....	2,956	41.7	172	501	85	109	362	372	417	210	193
Farmingdale CDP.....	1,970	41.6	112	322	53	83	269	219	251	131	143
Fayette town.....	1,140	48.0	47	161	27	28	103	138	253	112	98
Gardiner city.....	5,800	40.9	318	939	179	254	715	811	957	419	373
Hallowell city.....	2,381	50.5	88	245	66	74	262	268	368	195	231
Litchfield town.....	3,624	43.0	196	583	137	124	415	461	720	277	263
Manchester town.....	2,580	46.2	122	460	81	67	195	318	503	234	175
Monmouth town.....	4,104	42.0	209	744	146	140	421	579	816	313	255
Mount Vernon town.....	1,640	45.7	88	242	42	57	140	229	311	169	110
Oakland town.....	6,240	42.3	325	1,097	205	259	631	866	1,115	485	432
Oakland CDP.....	2,602	42.1	132	430	99	142	278	328	439	190	183
Pittston town.....	2,666	44.8	141	408	72	93	274	354	510	230	197
Randolph town.....	1,772	44.7	93	256	49	83	196	215	285	141	99
Randolph CDP.....	1,772	44.7	93	256	49	83	196	215	285	141	99
Readfield town.....	2,598	43.4	117	496	70	72	250	368	475	233	194
Rome town.....	1,010	46.2	52	143	22	42	103	129	189	102	87
Sidney town.....	4,208	41.4	212	800	126	133	425	665	748	354	273
Unity UT.....	43	46.8	0	7	1	3	4	5	5	4	2
Vassalboro town.....	4,340	44.0	200	738	158	152	413	579	804	377	282
Vienna town.....	570	49.6	24	70	12	28	50	56	100	68	55
Waterville city.....	15,722	36.8	855	1,954	1,593	1,401	1,794	1,611	2,066	1,012	813
Wayne town.....	1,189	49.1	49	181	34	28	80	135	237	130	117
West Gardiner town.....	3,474	42.1	203	584	99	135	365	554	592	268	259
Windsor town.....	2,575	42.1	137	438	85	112	272	379	442	192	178
Winslow town.....	7,794	43.6	361	1,335	249	308	756	1,044	1,276	565	510
Winslow CDP.....	7,794	43.6	361	1,335	249	308	756	1,044	1,276	565	510
Winthrop town.....	6,092	46.0	307	921	179	225	579	747	1,081	550	455
Winthrop CDP.....	2,650	45.0	147	399	85	117	270	307	431	235	188
Knox County.....											
Appleton town.....	1,316	43.0	82	223	36	38	114	205	245	115	99
Camden town.....	4,850	53.2	162	704	112	118	313	472	698	487	440
Camden CDP.....	3,570	53.4	127	493	88	98	244	346	485	336	305
Criehaven UT.....	1	57.5	0	0	0	0	0	0	0	1	0
Cushing town.....	1,534	44.0	89	262	42	56	148	195	234	108	132
Friendship town.....	1,152	50.1	45	153	38	43	100	115	176	94	96
Hope town.....	1,536	43.2	86	279	44	35	151	222	295	125	101
Isle au Haut town.....	73	49.5	0	10	1	2	7	8	14	6	8
Matinicus Isle plantation.....	74	47.0	3	10	2	4	3	12	19	7	4
Muscle Ridge Islands UT.....	6	37.0	1	1	0	0	1	1	1	1	0
North Haven town.....	355	44.5	21	50	8	12	41	51	49	24	30
Owls Head town.....	1,580	52.1	57	203	28	41	117	174	248	147	170
Rockland city.....	7,297	43.5	430	902	234	397	913	901	1,067	546	466
Rockport town.....	3,330	48.8	151	582	70	81	202	388	586	297	311
St. George town.....	2,591	51.7	109	340	62	59	203	256	406	250	262
South Thomaston town.....	1,558	47.1	65	241	33	61	152	181	251	125	129
Thomaston town.....	2,781	44.0	168	420	83	102	294	354	434	227	196
Thomaston CDP.....	1,875	44.1	130	262	55	80	210	218	278	145	136
Union town.....	2,259	46.5	98	348	59	75	204	300	408	212	184
Vinalhaven town.....	1,165	45.1	44	183	27	54	118	154	192	115	84
Warren town.....	4,751	39.9	235	641	121	225	774	759	857	379	290
Washington town.....	1,527	43.9	75	237	45	55	170	201	241	143	123
Lincoln County.....											
Alna town.....	709	45.7	32	116	13	27	57	100	121	65	63
Boothbay town.....	3,120	51.7	101	435	72	84	217	338	493	290	313
Boothbay Harbor town.....	2,165	55.8	62	190	44	70	163	197	338	181	201
Boothbay Harbor CDP.....	1,086	52.4	38	105	24	45	95	120	159	99	88
Bremen town.....	806	50.3	35	118	20	16	56	92	121	62	83
Bristol town.....	2,755	54.1	83	336	55	61	191	285	415	274	271
Damariscotta town.....	2,218	50.7	98	305	60	86	184	208	290	161	164
Damariscotta CDP.....	1,142	59.9	47	105	19	44	78	78	116	85	90
Dresden town.....	1,672	45.0	89	253	55	59	155	225	323	162	122
Edgecomb town.....	1,249	46.4	56	222	30	32	104	148	211	116	105
Hibberts gore.....	1	60.5	0	0	0	0	0	0	0	0	1
Jefferson town.....	2,427	46.0	128	357	83	84	238	298	387	217	220
Louds Island UT.....	0	0.0	0	0	0	0	0	0	0	0	0
Monhegan plantation.....	69	45.8	3	7	0	2	7	13	14	2	12
Newcastle town.....	1,752	49.6	86	240	42	48	135	212	271	172	142
Newcastle CDP.....	667	53.8	32	79	16	16	45	66	92	55	55
Nobleboro town.....	1,643	46.9	93	235	46	59	149	184	285	143	136
Somerville town.....	548	44.0	39	90	14	12	65	57	108	40	47
South Bristol town.....	892	54.1	36	105	14	20	62	92	124	76	94
Southport town.....	606	60.1	11	62	4	10	19	60	67	67	82
Waldoboro town.....	5,075	43.5	297	808	148	206	550	628	794	399	356
Waldoboro CDP.....	1,233	45.6	86	172	33	41	137	139	165	93	98
Westport Island town.....	718	52.0	18	91	17	11	45	99	116	73	76
Whitefield town.....	2,300	44.1	138	358	71	69	228	321	413	190	215

Table 1.

Age and Sex: 2010—Con.

[For information on confidentiality protection, nonsampling error, and definitions, see Selected Appendixes at <www.census.gov/prod/cen2010/cph-1-a.pdf>]

Age—Con			Age and sex						Percent of total population		State County County Subdivision Place
			All ages		18 years and over		65 years and over				
			Female	Males per 100 females	Total	Female	Total	Female			
65 to 74 years	75 to 84 years	85 years and over							Under 18 years	65 years and over	
335	117	45	2,171	99.4	3,306	1,680	497	268	23.6	11.5	Kennebec County—Con.
274	116	34	1,705	104.5	2,688	1,318	424	218	22.9	12.2	China town
114	53	17	688	106.3	1,085	534	184	101	23.5	13.0	Clinton town
287	173	75	1,548	91.0	2,283	1,210	535	287	22.8	18.1	Farmingdale town
198	127	62	1,034	90.5	1,536	817	387	208	22.0	19.6	Farmingdale CDP
108	49	16	580	96.6	932	472	173	88	18.2	15.2	Fayette town
450	294	91	2,971	95.2	4,543	2,360	835	474	21.7	14.4	Gardiner city
215	202	167	1,278	86.3	2,048	1,122	584	373	14.0	24.5	Hallowell city
285	128	35	1,842	96.7	2,845	1,444	448	227	21.5	12.4	Litchfield town
222	150	53	1,346	91.7	1,998	1,048	425	232	22.6	16.5	Manchester town
312	125	44	2,108	94.7	3,151	1,623	481	258	23.2	11.7	Monmouth town
168	58	26	831	97.4	1,310	659	252	128	20.1	15.4	Mount Vernon town
494	255	76	3,215	94.1	4,818	2,505	825	451	22.8	13.2	Oakland town
214	127	40	1,340	94.2	2,040	1,063	381	210	21.6	14.6	Oakland CDP
234	118	35	1,321	101.8	2,117	1,048	387	201	20.6	14.5	Pittston town
174	132	49	947	87.1	1,423	781	355	216	19.7	20.0	Randolph town
174	132	49	947	87.1	1,423	781	355	216	19.7	20.0	Randolph CDP
181	106	36	1,308	98.6	1,985	1,005	323	157	23.6	12.4	Readfield town
80	48	13	490	106.1	815	398	141	66	19.3	14.0	Rome town
303	117	52	2,087	101.6	3,196	1,598	472	229	24.0	11.2	Sidney town
8	4	0	21	104.8	36	18	12	5	16.3	27.9	Unity UT
351	224	62	2,188	98.4	3,402	1,739	637	356	21.6	14.7	Vassalboro town
76	27	4	285	100.0	476	235	107	56	16.5	18.8	Vienna town
1,051	983	589	8,371	87.8	12,913	7,004	2,623	1,666	17.9	16.7	Waterville city
115	56	27	589	101.9	959	485	198	102	19.3	16.7	Wayne town
261	129	25	1,755	97.9	2,687	1,376	415	214	22.7	11.9	West Gardiner town
227	86	27	1,301	97.9	2,000	1,029	340	177	22.3	13.2	Windsor town
670	539	181	4,051	92.4	6,098	3,219	1,390	796	21.8	17.8	Winslow town
670	539	181	4,051	92.4	6,098	3,219	1,390	796	21.8	17.8	Winslow CDP
572	335	141	3,142	93.9	4,864	2,580	1,048	575	20.2	17.2	Winthrop town
232	160	79	1,400	89.3	2,104	1,145	471	269	20.6	17.8	Winthrop CDP
3,983	2,465	1,146	20,073	98.0	32,026	16,337	7,594	4,244	19.4	19.1	Knox County
99	47	13	635	107.2	1,011	491	159	81	23.2	12.1	Appleton town
615	455	274	2,637	83.9	3,984	2,226	1,344	794	17.9	27.7	Camden town
429	368	251	1,994	79.0	2,950	1,682	1,048	641	17.4	29.4	Camden CDP
0	0	0	1	0.0	1	1	0	0	0.0	0.0	Criehaven UT
168	77	23	779	96.9	1,183	595	268	134	22.9	17.5	Cushing town
162	91	39	571	101.8	954	477	292	147	17.2	25.3	Friendship town
131	54	13	785	95.7	1,171	604	198	101	23.8	12.9	Hope town
10	6	1	31	135.5	63	27	17	8	13.7	23.3	Isle au Haut town
9	1	0	34	117.6	61	28	10	6	17.6	13.5	Matinicus Isle plantation
0	0	0	2	200.0	4	2	0	0	33.3	0.0	Muscle Ridge Islands UT
42	21	6	169	110.1	284	137	69	30	20.0	19.4	North Haven town
202	140	53	818	93.2	1,320	681	395	211	16.5	25.0	Owls Head town
643	488	310	3,905	86.9	5,965	3,230	1,441	891	18.3	19.7	Rockland city
371	204	87	1,726	92.9	2,597	1,370	662	354	22.0	19.9	Rockport town
361	203	80	1,332	94.5	2,142	1,117	644	348	17.3	24.9	St. George town
170	115	35	774	101.3	1,252	646	320	179	19.6	20.5	South Thomaston town
263	166	74	1,478	88.2	2,193	1,205	503	299	21.1	18.1	Thomaston town
184	120	57	1,009	85.8	1,483	829	361	213	20.9	19.3	Thomaston CDP
209	115	47	1,151	96.3	1,813	932	371	203	19.7	16.4	Union town
97	71	26	569	104.7	938	462	194	103	19.5	16.7	Vinalhaven town
279	150	41	1,942	144.6	3,875	1,526	470	242	18.4	9.9	Warren town
152	61	24	734	108.0	1,215	580	237	113	20.4	15.5	Washington town
4,022	2,340	1,031	17,558	96.2	27,989	14,535	7,393	4,033	18.8	21.5	Lincoln County
63	39	13	364	94.8	561	293	115	59	20.9	16.2	Alna town
478	237	62	1,582	97.2	2,584	1,335	777	400	17.2	24.9	Boothbay town
332	248	139	1,181	83.3	1,913	1,054	719	422	11.6	33.2	Boothbay Harbor town
160	113	40	600	81.0	943	524	313	191	13.2	28.8	Boothbay Harbor CDP
124	54	25	414	94.7	653	337	203	104	19.0	25.2	Bremen town
411	257	116	1,393	97.8	2,336	1,194	784	427	15.2	28.5	Bristol town
240	222	200	1,238	79.2	1,815	1,043	662	426	18.2	29.8	Damariscotta town
152	152	176	675	69.2	990	600	480	319	13.3	42.0	Damariscotta CDP
138	78	13	814	105.4	1,330	650	229	109	20.5	13.7	Dresden town
130	64	31	623	100.5	971	502	225	122	22.3	18.0	Edgecomb town
0	0	0	1	0.0	1	1	0	0	0.0	0.0	Hibberts gore
225	145	45	1,218	99.3	1,942	984	415	213	20.0	17.1	Jefferson town
0	0	0	0	(X)	0	0	0	0	(X)	(X)	Louds Island UT
6	3	0	32	115.6	59	30	9	3	14.5	13.0	Monhegan plantation
220	111	73	916	91.3	1,426	763	404	217	18.6	23.1	Newcastle town
110	53	48	367	81.7	556	316	211	118	16.6	31.6	Newcastle CDP
182	94	37	829	98.2	1,315	691	313	181	20.0	19.1	Nobleboro town
48	23	5	263	108.4	419	204	76	42	23.5	13.9	Somerville town
156	87	26	460	93.9	751	390	269	138	15.8	30.2	South Bristol town
121	77	26	312	94.2	533	274	224	115	12.0	37.0	Southport town
487	288	114	2,571	97.4	3,970	2,067	889	491	21.8	17.5	Waldoboro town
124	87	58	665	85.4	975	558	269	171	20.9	21.8	Waldoboro CDP
112	49	11	360	99.4	609	314	172	79	15.2	24.0	Westport Island town
176	86	35	1,143	101.2	1,804	909	297	152	21.6	12.9	Whitefield town

Table 1.
Age and Sex: 2010—Con.

[For information on confidentiality protection, nonsampling error, and definitions, see Selected Appendixes at <www.census.gov/prod/cen2010/cph-1-a.pdf>]

State County County Subdivision Place	Total population	Median age	Age								
			Under 5 years	5 to 17 years	18 to 20 years	21 to 24 years	25 to 34 years	35 to 44 years	45 to 54 years	55 to 59 years	60 to 64 years
Lincoln County—Con.											
Wiscasset town.....	3,732	43.5	200	535	128	197	432	468	635	269	257
Wiscasset CDP.....	1,097	50.1	51	134	33	51	98	108	161	80	108
Oxford County.....	57,833	44.6	2,967	9,350	2,002	2,095	5,787	7,074	10,066	4,659	3,990
Andover town.....	821	51.1	29	99	24	15	72	96	132	84	74
Bethel town.....	2,607	42.9	147	460	51	109	251	364	409	226	175
Brownfield town.....	1,597	44.8	87	244	64	45	159	208	285	170	111
Buckfield town.....	2,009	41.2	117	350	68	72	256	248	369	164	126
Byron town.....	145	49.2	7	30	3	0	9	13	31	24	7
Canton town.....	990	48.0	38	132	39	32	92	108	190	84	59
Denmark town.....	1,148	46.6	57	192	25	32	96	140	222	96	100
Dixfield town.....	2,550	41.9	151	481	68	98	229	362	416	181	158
Dixfield CDP.....	1,076	43.6	62	188	23	51	88	147	154	73	71
Fryeburg town.....	3,449	44.0	147	644	186	101	285	395	615	277	244
Fryeburg CDP.....	1,631	42.5	65	317	118	48	137	174	255	108	118
Gilead town.....	209	46.5	11	24	4	7	22	34	29	15	17
Greenwood town.....	830	46.3	22	143	30	21	66	108	170	80	60
Hanover town.....	238	50.0	5	25	7	14	18	26	46	16	29
Hartford town.....	1,185	43.6	69	177	40	43	139	150	232	101	82
Hebron town.....	1,416	33.4	93	329	108	43	166	175	232	99	71
Hiram town.....	1,620	41.3	85	321	59	57	161	213	264	140	98
Lincoln plantation.....	45	58.5	1	2	1	0	4	2	7	6	8
Lovell town.....	1,140	49.8	35	215	26	27	65	113	215	102	120
Magalloway plantation.....	46	53.0	6	4	0	0	4	4	7	3	5
Mexico town.....	2,681	44.7	147	374	122	116	298	293	493	206	160
Mexico CDP (part).....	1,743	42.8	91	258	76	76	210	203	325	125	104
Milton UT.....	143	39.8	4	26	3	2	24	21	27	13	11
Newry town.....	329	49.9	11	37	10	12	30	36	64	44	28
North Oxford UT.....	24	52.0	2	0	0	0	3	4	6	1	2
Norway town.....	5,014	44.4	278	794	146	199	547	578	750	349	364
Norway CDP.....	2,748	42.6	168	427	89	138	326	290	376	159	176
Otisfield town.....	1,770	44.8	95	283	51	60	169	232	338	151	130
Oxford town.....	4,110	42.4	232	663	129	156	495	548	733	339	249
Oxford CDP.....	1,263	41.2	73	230	44	43	144	170	241	103	73
Paris town.....	5,183	44.3	279	798	162	207	559	635	787	363	364
South Paris CDP.....	2,267	42.8	139	342	84	113	255	252	304	151	140
Peru town.....	1,541	47.0	52	239	70	57	137	178	347	133	80
Porter town.....	1,498	44.4	77	225	53	70	155	183	286	114	103
Roxbury town.....	369	52.9	15	28	8	11	18	33	94	41	39
Rumford town.....	5,841	45.5	293	882	251	216	533	694	981	446	364
Mexico CDP (part).....	0	0.0	0	0	0	0	0	0	0	0	0
Rumford CDP.....	4,218	44.8	229	627	196	161	415	493	660	307	247
South Oxford UT.....	579	45.8	24	89	19	19	52	79	111	59	48
Stoneham town.....	236	47.3	11	30	1	9	18	36	47	19	28
Stow town.....	385	44.0	18	68	15	14	33	49	73	32	28
Sumner town.....	939	45.5	46	148	26	37	93	108	196	79	68
Sweden town.....	391	50.9	14	55	10	6	31	37	77	39	36
Upton town.....	113	57.1	2	10	1	1	5	6	23	20	12
Waterford town.....	1,553	45.9	86	237	38	58	153	180	277	114	134
West Paris town.....	1,812	41.6	115	307	58	84	193	235	262	121	100
Woodstock town.....	1,277	46.2	59	185	26	45	147	150	223	108	98
Penobscot County.....	153,923	39.9	7,983	22,372	9,780	10,542	17,631	18,907	24,159	11,010	9,286
Alton town.....	890	39.3	51	142	41	46	114	105	169	75	43
Argyle UT.....	277	43.6	21	37	7	11	29	41	54	35	13
Bangor city.....	33,039	36.7	1,812	4,058	2,406	2,905	4,773	3,834	4,514	2,176	1,807
Bradford town.....	1,290	40.4	85	224	61	55	133	179	238	93	76
Bradley town.....	1,492	40.0	93	234	43	80	171	229	241	102	80
Brewer city.....	9,482	41.1	502	1,412	320	521	1,247	1,242	1,460	613	543
Burlington town.....	363	50.0	15	50	9	7	33	42	60	37	38
Carmel town.....	2,794	40.5	160	483	96	102	340	394	501	183	173
Carroll plantation.....	153	48.9	7	25	4	3	12	15	29	10	15
Charleston town.....	1,409	38.7	78	267	65	56	180	195	244	107	70
Chester town.....	546	44.9	32	65	29	27	58	63	106	45	34
Clifton town.....	921	41.1	46	174	35	29	103	131	194	62	55
Corinna town.....	2,198	43.0	122	372	73	82	249	256	365	178	130
Corinth town.....	2,878	40.4	167	543	102	108	319	407	460	196	199
Dexter town.....	3,895	44.8	195	638	136	145	390	452	666	295	259
Dexter CDP.....	2,158	42.4	126	369	81	82	259	241	320	154	142
Dixmont town.....	1,181	44.8	54	186	29	39	105	182	207	109	106
Drew plantation.....	46	35.0	5	9	2	0	7	6	8	1	3
East Central Penobscot UT.....	343	43.1	23	61	11	3	37	47	63	23	32
East Millinocket town.....	1,723	48.6	75	278	32	60	134	186	285	156	121
East Millinocket CDP.....	1,567	48.4	67	255	32	53	125	169	255	131	106
Eddington town.....	2,225	44.1	111	335	56	77	246	324	419	178	142
Edinburg town.....	131	47.1	4	22	4	3	8	21	19	13	15
Enfield town.....	1,607	44.3	87	242	51	74	160	206	301	123	95
Etna town.....	1,246	39.1	76	222	42	42	148	194	206	97	87
Exeter town.....	1,092	44.0	61	181	28	34	97	170	208	92	87
Garland town.....	1,105	44.6	59	186	32	45	107	130	212	87	93
Glenburn town.....	4,594	41.2	245	768	160	206	521	667	857	375	314

Table 1.

Age and Sex: 2010—Con.

[For information on confidentiality protection, nonsampling error, and definitions, see Selected Appendixes at <www.census.gov/prod/cen2010/cph-1-a.pdf>]

Age—Con			Age and sex						Percent of total population		State County County Subdivision Place
			All ages		18 years and over		65 years and over				
			Female	Males per 100 females	Total	Female	Total	Female			
65 to 74 years	75 to 84 years	85 years and over							Under 18 years	65 years and over	
373 160	178 79	60 34	1,844 574	102.4 91.1	2,997 912	1,500 490	611 273	333 151	19.7 16.9	16.4 24.9	Lincoln County—Con. Wiscasset town Wiscasset CDP
5,306	3,257	1,280	29,141	98.5	45,516	23,221	9,843	5,371	21.3	17.0	Oxford County
111	71	14	405	102.7	693	339	196	97	15.6	23.9	Andover town
224	144	47	1,356	92.3	2,000	1,037	415	234	23.3	15.9	Bethel town
141	63	20	793	101.4	1,266	628	224	109	20.7	14.0	Brownfield town
150	64	25	985	104.0	1,542	759	239	118	23.2	11.9	Buckfield town
11	9	1	65	123.1	108	48	21	9	25.5	14.5	Byron town
96	72	48	516	91.9	820	431	216	143	17.2	21.8	Canton town
110	63	15	551	108.3	899	440	188	89	21.7	16.4	Denmark town
234	133	39	1,323	92.7	1,918	1,000	406	225	24.8	15.9	Dixfield town
112	76	31	571	88.4	826	446	219	127	23.2	20.4	Dixfield CDP
324	158	73	1,780	93.8	2,658	1,414	555	310	22.9	16.1	Fryeburg town
164	80	47	856	90.5	1,249	690	291	177	23.4	17.8	Fryeburg CDP
31	13	2	93	124.7	174	77	46	15	16.7	22.0	Gilead town
86	41	3	413	101.0	665	332	130	65	19.9	15.7	Greenwood town
28	22	2	115	107.0	208	97	52	21	12.6	21.8	Hanover town
84	52	16	586	102.2	939	457	152	75	20.8	12.8	Hartford town
62	27	11	671	111.0	994	476	100	58	29.8	7.1	Hebron town
124	75	23	787	105.8	1,214	607	222	121	25.1	13.7	Hiram town
8	4	2	21	114.3	42	19	14	7	6.7	31.1	Lincoln plantation
131	71	20	585	94.9	890	453	222	113	21.9	19.5	Lovell town
6	3	4	21	119.0	36	18	13	6	21.7	28.3	Magalloway plantation
219	189	64	1,358	97.4	2,160	1,113	472	254	19.4	17.6	Mexico town
134	104	37	877	98.7	1,394	715	275	140	20.0	15.8	Mexico CDP (part)
7	4	1	69	107.2	113	54	12	7	21.0	8.4	Milton UT
40	15	2	154	113.6	281	132	57	25	14.6	17.3	Newry town
5	1	0	10	140.0	22	9	6	1	8.3	25.0	North Oxford UT
509	333	167	2,584	94.0	3,942	2,068	1,009	577	21.4	20.1	Norway town
277	194	128	1,472	86.7	2,153	1,171	599	362	21.7	21.8	Norway CDP
179	69	13	861	105.6	1,392	692	261	127	21.4	14.7	Otisfield town
327	188	51	2,049	100.6	3,215	1,636	566	306	21.8	13.8	Oxford town
81	50	11	614	105.7	960	476	142	73	24.0	11.2	Oxford CDP
456	358	215	2,666	94.4	4,106	2,146	1,029	586	20.8	19.9	Paris town
220	164	103	1,190	90.5	1,786	969	487	311	21.2	21.5	South Paris CDP
129	89	30	778	98.1	1,250	632	248	139	18.9	16.1	Peru town
145	65	22	742	101.9	1,196	596	232	128	20.2	15.5	Porter town
43	32	7	173	113.3	326	154	82	38	11.7	22.2	Roxbury town
537	447	197	3,013	93.9	4,666	2,453	1,181	681	20.1	20.2	Rumford town
0	0	0	0	(X)	0	0	0	0	(X)	(X)	Mexico CDP (part)
367	341	175	2,220	90.0	3,362	1,803	883	538	20.3	20.9	Rumford CDP
46	22	11	265	118.5	466	219	79	41	19.5	13.6	South Oxford UT
22	9	6	113	108.8	195	93	37	18	17.4	15.7	Stoneham town
38	14	3	184	109.2	299	150	55	27	22.3	14.3	Stow town
80	42	16	461	103.7	745	364	138	70	20.7	14.7	Sumner town
61	18	7	203	92.6	322	165	86	45	17.6	22.0	Sweden town
22	8	3	53	113.2	101	46	33	13	10.6	29.2	Upton town
169	85	22	784	98.1	1,230	629	276	151	20.8	17.8	Waterford town
179	105	53	917	97.6	1,390	724	337	197	23.3	18.6	West Paris town
132	79	25	638	100.2	1,033	514	236	125	19.1	18.5	Woodstock town
11,696	7,638	2,919	78,070	97.2	123,568	63,335	22,253	12,537	19.7	14.5	Penobscot County
69	31	4	451	97.3	697	358	104	58	21.7	11.7	Alton town
15	11	3	126	119.8	219	107	29	15	20.9	10.5	Argyle UT
2,177	1,651	926	17,120	93.0	27,169	14,302	4,754	2,948	17.8	14.4	Bangor city
69	58	19	626	106.1	981	488	146	81	24.0	11.3	Bradford town
133	71	15	763	95.5	1,165	600	219	122	21.9	14.7	Bradley town
697	654	271	5,012	89.2	7,568	4,054	1,622	966	20.2	17.1	Brewer city
41	30	1	180	101.7	298	145	72	36	17.9	19.8	Burlington town
223	111	28	1,390	101.0	2,151	1,090	362	181	23.0	13.0	Carmel town
20	12	1	71	115.5	121	58	33	14	20.9	21.6	Carroll plantation
85	41	21	617	128.4	1,064	466	147	70	24.5	10.4	Charleston town
65	17	5	267	104.5	449	225	87	48	17.8	15.9	Chester town
57	29	6	440	109.3	701	340	92	45	23.9	10.0	Clifton town
216	126	29	1,129	94.7	1,704	864	371	198	22.5	16.9	Corinna town
233	116	28	1,472	95.5	2,168	1,097	377	198	24.7	13.1	Corinth town
388	245	86	2,024	92.4	3,062	1,612	719	404	21.4	18.5	Dexter town
203	138	43	1,154	87.0	1,663	894	384	228	22.9	17.8	Dexter CDP
108	42	14	587	101.2	941	467	164	74	20.3	13.9	Dixmont town
3	2	0	25	84.0	32	15	5	1	30.4	10.9	Drew plantation
27	15	1	162	111.7	259	121	43	20	24.5	12.5	East Central Penobscot UT
166	179	51	876	96.7	1,370	699	396	219	20.5	23.0	East Millinocket town
157	167	50	791	98.1	1,245	630	374	209	20.5	23.9	East Millinocket CDP
206	109	22	1,120	98.7	1,779	899	337	165	20.0	15.1	Eddington town
14	7	1	66	98.5	105	49	22	10	19.8	16.8	Edinburg town
146	105	17	831	93.4	1,278	660	268	148	20.5	16.7	Enfield town
79	40	13	614	102.9	948	475	132	62	23.9	10.6	Etna town
68	56	10	561	94.7	850	430	134	81	22.2	12.3	Exeter town
90	50	14	532	107.7	860	419	154	73	22.2	13.9	Garland town
301	147	33	2,324	97.7	3,581	1,820	481	250	22.1	10.5	Glenburn town

Table 1.
Age and Sex: 2010—Con.

[For information on confidentiality protection, nonsampling error, and definitions, see Selected Appendixes at <www.census.gov/prod/cen2010/cph-1-a.pdf>]

State County County Subdivision Place	Total population	Median age	Age								
			Under 5 years	5 to 17 years	18 to 20 years	21 to 24 years	25 to 34 years	35 to 44 years	45 to 54 years	55 to 59 years	60 to 64 years
Penobscot County—Con.											
Greenbush town.....	1,491	40.2	92	253	50	69	188	216	283	98	108
Hampden town.....	7,257	40.8	418	1,370	219	239	757	1,072	1,240	565	434
Hampden CDP.....	4,343	42.2	231	726	129	173	460	618	728	339	270
Hermon town.....	5,416	40.4	321	961	201	196	608	831	960	375	313
Holden town.....	3,076	46.4	118	494	90	113	251	398	617	283	275
Howland town.....	1,241	45.5	62	177	48	53	119	148	196	91	84
Howland CDP.....	1,096	45.7	49	165	45	45	95	135	169	81	69
Hudson town.....	1,536	40.0	80	256	61	52	209	226	281	125	91
Kenduskeag town.....	1,348	39.6	91	208	52	52	183	205	214	118	79
Kingman UT.....	174	53.3	7	18	4	8	5	12	42	23	9
Lagrange town.....	708	42.8	30	117	26	20	72	117	123	66	52
Lakeville town.....	105	59.3	0	10	1	1	4	9	14	17	19
Lee town.....	922	45.9	44	151	82	28	59	85	194	81	39
Levant town.....	2,851	37.9	213	487	100	134	389	405	475	181	162
Lincoln town.....	5,085	42.3	292	882	214	187	524	631	794	354	334
Lincoln CDP.....	2,884	40.8	175	529	122	118	308	340	428	167	153
Lowell town.....	358	51.5	13	40	5	9	34	34	71	38	36
Mattawamkeag town.....	687	50.4	20	84	22	19	51	73	154	74	56
Maxfield town.....	97	40.5	4	16	6	1	13	14	10	9	7
Medway town.....	1,349	47.8	65	208	35	50	94	160	257	149	102
Millford town.....	3,070	39.7	145	433	111	232	440	404	544	196	195
Millford CDP.....	2,233	39.2	110	274	82	192	347	274	368	149	143
Millinocket town.....	4,506	51.5	156	543	117	129	313	489	833	436	380
Millinocket CDP.....	4,466	51.6	154	534	114	128	310	483	826	431	378
Mount Chase town.....	201	50.1	9	28	1	5	14	20	42	15	26
Newburgh town.....	1,551	41.6	101	227	58	57	201	217	267	130	101
Newport town.....	3,275	42.6	213	510	109	144	357	430	533	232	215
Newport CDP.....	1,776	40.3	136	273	65	88	208	241	269	109	99
North Penobscot UT.....	463	54.0	6	39	15	12	20	40	116	67	55
Old Town city.....	7,840	33.0	414	988	488	1,109	1,077	831	977	503	372
Orono town.....	10,362	21.8	217	671	3,407	2,378	759	506	689	368	292
Orono CDP.....	9,474	21.6	179	515	3,388	2,338	638	383	541	292	226
Orrington town.....	3,733	43.5	179	639	125	128	356	531	676	351	245
Passadumkeag town.....	374	45.1	19	57	12	15	36	47	72	21	25
Patten town.....	1,017	47.6	47	152	19	33	82	131	152	80	89
Penobscot Indian Island Reservation.....	610	33.6	61	125	20	36	72	80	91	39	33
Plymouth town.....	1,380	41.0	76	265	37	51	135	214	264	98	82
Prentiss UT.....	214	47.8	10	27	7	5	23	21	54	22	16
Seboeis plantation.....	35	59.5	1	1	1	1	0	1	7	7	9
Springfield town.....	409	47.7	22	61	14	14	30	45	77	27	29
Stacyville town.....	396	42.0	24	72	16	14	35	53	63	36	23
Stetson town.....	1,202	41.6	90	178	36	42	143	171	215	76	83
Twombly Ridge UT.....	0	0.0	0	0	0	0	0	0	0	0	0
Veazie town.....	1,919	43.4	105	286	71	120	186	228	330	146	127
Webster plantation.....	85	41.3	4	13	5	3	8	13	17	4	9
Whitney UT.....	5	11.5	0	3	0	0	1	1	0	0	0
Winn town.....	407	46.4	17	62	14	19	38	47	74	26	30
Woodville town.....	248	44.8	11	46	7	4	24	33	55	22	20
Piscataquis County.....											
Abbot town.....	17,535	48.1	767	2,598	516	506	1,464	2,134	2,951	1,543	1,492
Atkinson town.....	714	49.3	24	99	11	24	48	97	142	68	69
Beaver Cove town.....	326	47.8	15	51	10	6	25	46	44	30	40
Blanchard UT.....	122	58.8	4	11	1	1	7	10	16	14	25
Bowerbank town.....	98	56.2	1	9	2	1	4	9	19	16	9
Brownville town.....	116	61.5	0	8	0	0	4	8	23	14	17
Dover-Foxcroft town.....	1,250	44.5	65	219	40	41	133	133	208	105	89
Dover-Foxcroft CDP.....	4,213	45.0	183	724	158	110	352	578	633	302	320
Greenville town.....	2,528	43.8	118	438	113	70	223	357	378	151	182
Greenville CDP.....	1,646	52.3	57	204	27	39	126	175	288	169	163
Guilford town.....	1,257	50.9	48	170	22	36	105	138	203	117	112
Guilford CDP.....	1,521	46.3	77	218	53	52	156	186	233	112	117
Kingsbury plantation.....	903	44.6	41	132	38	38	91	117	116	60	68
Lake View plantation.....	28	59.0	0	0	0	1	0	2	7	5	3
Medford town.....	89	54.5	1	7	0	3	2	7	26	14	5
Milo town.....	254	46.5	17	29	6	16	20	31	65	23	19
Milo CDP.....	2,340	44.7	134	366	75	83	235	288	369	180	152
Monson town.....	1,847	44.2	107	306	55	62	184	233	280	132	111
Northeast Piscataquis UT.....	686	50.4	26	105	19	14	37	73	126	72	79
Northwest Piscataquis UT.....	273	57.0	3	26	7	1	9	18	56	42	35
Parkman town.....	147	57.1	2	13	5	1	8	19	20	16	17
Sangerville town.....	843	45.2	37	144	24	33	78	104	172	72	53
Sebec town.....	1,343	48.6	59	185	44	38	102	163	246	110	124
Shirley town.....	630	49.3	26	83	12	13	49	89	106	76	54
Southeast Piscataquis UT.....	233	53.6	5	25	2	5	20	26	39	32	32
Wellington town.....	253	47.8	14	23	13	13	21	24	47	28	25
Willimantic town.....	260	50.3	11	29	4	7	20	37	37	23	30
Willimantic town.....	150	52.0	6	20	3	4	8	11	29	20	15
Sagadahoc County.....											
Arrowsic town.....	35,293	44.1	1,912	5,510	986	1,305	3,626	4,717	6,149	2,852	2,448
Bath city.....	427	55.0	10	40	7	10	28	37	81	64	49
Bath city.....	8,514	41.0	571	1,319	262	429	1,012	1,094	1,258	631	537

Table 1.

Age and Sex: 2010—Con.

[For information on confidentiality protection, nonsampling error, and definitions, see Selected Appendixes at <www.census.gov/prod/cen2010/cph-1-a.pdf>]

Age—Con			Age and sex						Percent of total population		State County County Subdivision Place
65 to 74 years	75 to 84 years	85 years and over	All ages		18 years and over		65 years and over		Under 18 years	65 years and over	
			Female	Males per 100 females	Total	Female	Total	Female			
77	52	5	751	98.5	1,146	575	134	70	23.1	9.0	Penobscot County—Con.
506	332	105	3,657	98.4	5,469	2,831	943	522	24.6	13.0	Greenbush town
329	244	96	2,231	94.7	3,386	1,790	669	393	22.0	15.4	Hampden town
387	226	37	2,748	97.1	4,134	2,126	650	354	23.7	12.0	Hampden CDP
286	124	27	1,561	97.1	2,464	1,261	437	220	19.9	14.2	Herron town
158	75	30	643	93.0	1,002	523	263	153	19.3	21.2	Holden town
140	73	30	576	90.3	882	467	243	143	19.5	22.2	Howland town
99	41	15	770	99.5	1,200	601	155	73	21.9	10.1	Howland CDP
87	45	14	671	100.9	1,049	538	146	71	22.2	10.8	Hudson town
25	18	3	85	104.7	149	77	46	27	14.4	26.4	Kenduskeag town
51	28	6	344	105.8	561	259	85	39	20.8	12.0	Kingman UT
25	5	0	43	144.2	95	40	30	11	9.5	28.6	Lagrange town
78	59	22	440	109.5	727	349	159	82	21.1	17.2	Lakeville town
203	81	21	1,405	102.9	2,151	1,083	305	148	24.6	10.7	Lee town
463	308	102	2,600	95.6	3,911	2,010	873	473	23.1	17.2	Levant town
258	205	81	1,486	94.1	2,180	1,138	544	314	24.4	18.9	Lincoln town
57	18	3	174	105.7	305	150	78	37	14.8	21.8	Lincoln CDP
71	52	11	337	103.9	583	290	134	76	15.1	19.5	Lowell town
9	5	3	48	102.1	77	41	17	10	20.6	17.5	Mattawamkeag town
139	76	14	679	98.7	1,076	543	229	123	20.2	17.0	Maxfield town
223	120	27	1,555	97.4	2,492	1,251	370	197	18.8	12.1	Medway town
167	102	25	1,132	97.3	1,849	931	294	161	17.2	13.2	Millford town
549	410	151	2,317	94.5	3,807	1,994	1,110	627	15.5	24.6	Millford CDP
548	409	151	2,297	94.4	3,778	1,979	1,108	626	15.4	24.8	Millinocket town
31	8	2	90	123.3	164	73	41	15	18.4	20.4	Millinocket CDP
117	55	20	767	102.2	1,223	612	192	102	21.1	12.4	Mount Chase town
310	172	50	1,694	93.3	2,552	1,335	532	291	22.1	16.2	Newburgh town
159	94	35	932	90.6	1,367	724	288	154	23.0	16.2	Newport town
58	33	2	204	127.0	418	186	93	41	9.7	20.1	Newport CDP
521	414	146	4,052	93.5	6,438	3,379	1,081	673	17.9	13.8	North Penobscot UT
393	398	284	4,991	107.6	9,474	4,560	1,075	664	8.6	10.4	Old Town city
336	361	277	4,556	107.9	8,780	4,226	974	623	7.3	10.3	Orono town
293	155	55	1,882	98.4	2,915	1,509	503	276	21.9	13.5	Orono CDP
40	19	11	191	95.8	298	149	70	36	20.3	18.7	Orrington town
117	78	37	520	95.6	818	424	232	126	19.6	22.8	Passadumkeag town
37	13	3	317	92.4	424	228	53	36	30.5	8.7	Patten town
102	40	16	689	100.3	1,039	522	158	79	24.7	11.4	Penobscot Indian Island Reservation
16	10	3	101	111.9	177	82	29	10	17.3	13.6	Plymouth town
4	3	0	17	105.9	33	16	7	4	5.7	20.0	Prentiss UT
61	25	4	192	113.0	326	156	90	42	20.3	22.0	Seboeis plantation
35	21	4	179	121.2	300	136	60	30	24.2	15.2	Springfield town
117	38	13	601	100.0	934	463	168	75	22.3	14.0	Stacyville town
0	0	0	0	(X)	0	0	0	0	(X)	(X)	Stetson town
177	103	40	1,004	91.1	1,528	814	320	182	20.4	16.7	Twombly Ridge UT
4	3	2	44	93.2	68	35	9	4	20.0	10.6	Veazie town
0	0	0	2	150.0	2	1	0	0	60.0	0.0	Webster plantation
56	16	8	201	102.5	328	161	80	38	19.4	19.7	Whitney UT
18	4	4	118	110.2	191	92	26	13	23.0	10.5	Winn town
2,021	1,080	463	8,841	98.3	14,170	7,192	3,564	1,861	19.2	20.3	Woodville town
77	43	12	369	93.5	591	302	132	65	17.2	18.5	Piscataquis County
35	21	3	151	115.9	260	124	59	28	20.2	18.1	Abbot town
28	4	1	60	103.3	107	50	33	11	12.3	27.0	Atkinson town
23	5	0	44	122.7	88	40	28	12	10.2	28.6	Beaver Cove town
30	9	3	62	87.1	108	58	42	23	6.9	36.2	Blanchard UT
122	59	36	590	111.9	966	468	217	102	22.7	17.4	Bowerbank town
424	263	166	2,186	92.7	3,306	1,740	853	494	21.5	20.2	Brownville town
252	161	85	1,324	90.9	1,972	1,053	498	298	22.0	19.7	Dover-Foxcroft town
223	122	53	851	93.4	1,385	730	398	209	15.9	24.2	Dover-Foxcroft CDP
152	107	47	660	90.5	1,039	557	306	164	17.3	24.3	Greenville town
157	108	52	792	92.0	1,226	643	317	180	19.4	20.8	Greenville CDP
96	67	39	489	84.7	730	402	202	121	19.2	22.4	Guilford town
7	3	0	10	180.0	28	10	10	2	0.0	35.7	Guilford CDP
16	7	1	41	117.1	81	36	24	12	9.0	27.0	Kingsbury plantation
18	8	2	118	115.3	208	98	28	13	18.1	11.0	Lake View plantation
238	165	55	1,199	95.2	1,840	952	458	242	21.4	19.6	Medford town
190	141	46	951	94.2	1,434	747	377	201	22.4	20.4	Milo town
77	47	11	323	112.4	555	266	135	71	19.1	19.7	Milo CDP
66	9	1	128	113.3	244	119	76	31	10.6	27.8	Monson town
30	11	5	64	129.7	132	57	46	18	10.2	31.3	Northeast Piscataquis UT
78	42	6	403	109.2	662	316	126	54	21.5	14.9	Northwest Piscataquis UT
161	80	31	694	93.5	1,099	561	272	147	18.2	20.3	Parkman town
81	34	7	320	96.9	521	260	122	66	17.3	19.4	Sangerville town
26	13	8	108	115.7	203	91	47	18	12.9	20.2	Sebec town
32	10	3	122	107.4	216	100	45	20	14.6	17.8	Shirley town
50	9	3	130	100.0	220	110	62	28	15.4	23.8	Southeast Piscataquis UT
22	8	4	76	97.4	124	61	34	15	17.3	22.7	Wellington town
3,341	1,667	780	18,205	93.9	27,871	14,565	5,788	3,185	21.0	16.4	Willimantic town
68	20	13	217	96.8	377	195	101	52	11.7	23.7	Sagadahoc County
729	441	231	4,535	87.7	6,624	3,612	1,401	837	22.2	16.5	Arrowsic town
											Bath city

Table 1.

Age and Sex: 2010—Con.

[For information on confidentiality protection, nonsampling error, and definitions, see Selected Appendixes at <www.census.gov/prod/cen2010/cph-1-a.pdf>]

State County County Subdivision Place	Total population	Median age	Age								
			Under 5 years	5 to 17 years	18 to 20 years	21 to 24 years	25 to 34 years	35 to 44 years	45 to 54 years	55 to 59 years	60 to 64 years
Sagadahoc County—Con.											
Bowdoin town.....	3,061	40.4	181	555	113	128	318	446	628	228	175
Bowdoinham town.....	2,889	43.7	145	478	72	101	299	411	568	241	208
Bowdoinham CDP.....	722	41.8	54	118	14	32	77	107	121	54	54
Georgetown town.....	1,042	49.6	56	138	23	23	82	123	188	93	104
Perkins UT.....	0	0.0	0	0	0	0	0	0	0	0	0
Phippsburg town.....	2,216	49.8	88	277	62	73	175	254	409	219	182
Richmond town.....	3,411	42.1	191	561	96	121	395	481	601	269	219
Richmond CDP.....	1,760	41.7	106	279	43	76	213	231	279	158	116
Topsham town.....	8,784	45.2	422	1,385	215	278	899	1,161	1,545	658	568
Topsham CDP.....	5,931	45.6	278	921	129	198	619	763	987	422	368
West Bath town.....	1,877	47.7	86	273	62	52	137	240	338	182	171
Woolwich town.....	3,072	44.6	162	484	74	90	281	470	533	267	235
Somerset County.....											
Anson town.....	2,511	44.3	115	391	80	99	267	335	438	198	159
Anson CDP.....	752	41.9	38	120	21	30	91	105	131	55	37
Athens town.....	1,019	40.4	74	176	38	34	108	154	165	83	57
Bingham town.....	922	45.7	40	137	35	35	72	132	138	74	66
Bingham CDP.....	758	45.8	36	105	25	30	69	107	112	60	54
Brighton plantation.....	70	56.5	2	5	2	4	4	9	7	6	15
Cambridge town.....	462	48.3	19	62	12	13	39	61	83	51	41
Canaan town.....	2,275	38.8	152	417	78	84	282	315	345	195	155
Caratunk town.....	69	55.1	1	3	1	0	2	13	14	16	4
Central Somerset UT.....	338	51.8	12	43	6	13	33	28	55	39	29
Cornville town.....	1,314	43.1	68	224	29	37	147	189	218	121	107
Dennistown plantation.....	33	31.3	6	3	0	1	8	1	6	4	2
Detroit town.....	852	41.5	48	156	25	30	85	132	137	61	69
Embden town.....	939	49.7	33	135	27	20	76	113	182	75	86
Fairfield town.....	6,735	41.8	397	1,119	249	274	695	985	1,185	482	420
Fairfield CDP.....	2,638	38.4	174	463	108	124	319	372	396	138	154
Harmony town.....	939	49.4	32	147	17	19	72	116	163	94	83
Hartland town.....	1,782	45.2	99	276	55	82	177	194	298	146	132
Hartland CDP.....	813	40.4	54	140	20	43	102	88	118	45	38
Highland plantation.....	73	53.5	5	14	2	1	2	3	14	6	4
Jackman town.....	862	44.8	39	129	19	31	94	122	166	61	50
Madison town.....	4,855	44.0	227	782	136	169	532	640	777	365	343
Madison CDP.....	2,630	42.9	150	428	74	97	298	332	387	172	170
Mercer town.....	664	48.4	21	99	16	24	69	62	127	94	45
Moose River town.....	218	45.6	10	33	3	8	26	26	53	15	14
Moscow town.....	512	46.9	20	65	21	18	42	69	92	51	52
New Portland town.....	718	48.9	36	83	18	16	80	81	143	65	66
Norridgewock town.....	3,367	42.7	176	576	109	132	313	508	582	214	247
Norridgewock CDP.....	1,438	42.2	77	243	52	52	146	219	225	94	107
Northeast Somerset UT.....	390	55.3	10	39	5	7	26	33	72	38	52
Northwest Somerset UT.....	62	52.5	1	8	0	0	5	6	12	5	11
Palmyra town.....	1,986	43.9	97	321	65	70	203	276	324	129	150
Pittsfield town.....	4,215	40.2	236	786	190	193	463	539	677	272	232
Pittsfield CDP.....	3,150	38.8	180	609	158	155	355	387	493	186	160
Pleasant Ridge plantation.....	93	56.1	1	14	0	0	6	11	13	6	10
Ripley town.....	488	49.1	22	68	13	8	39	68	81	49	60
St. Albans town.....	2,005	43.9	114	305	69	50	230	266	340	179	141
Seboomook Lake UT.....	48	51.0	3	7	0	0	5	6	7	9	5
Skowhegan town.....	8,589	42.2	500	1,398	301	399	913	1,146	1,297	592	530
Skowhegan CDP.....	6,297	42.3	360	964	225	314	691	838	907	422	374
Smithfield town.....	1,033	49.2	30	156	17	21	80	147	197	122	88
Solon town.....	1,053	45.4	43	169	29	23	115	140	173	112	90
Starks town.....	640	42.1	35	102	22	23	63	106	83	48	65
The Forks plantation.....	37	61.5	0	2	0	0	1	4	2	6	8
West Forks plantation.....	60	54.8	0	2	3	2	6	5	13	3	9
Waldo County.....											
Belfast city.....	38,786	44.1	2,072	6,075	1,406	1,516	4,035	4,769	6,228	3,299	3,106
Belmont town.....	6,668	46.9	370	959	173	238	708	720	938	547	553
Brooks town.....	942	44.8	45	151	27	27	107	117	154	74	74
Brooks town.....	1,078	40.2	70	184	36	42	114	162	171	63	66
Burnham town.....	1,164	43.3	54	185	51	60	118	142	188	109	95
Frankfort town.....	1,124	41.6	67	172	34	50	130	160	202	77	82
Freedom town.....	719	44.7	40	123	21	31	57	93	123	67	61
Islesboro town.....	566	52.1	24	74	10	9	49	49	97	58	58
Jackson town.....	548	44.6	29	80	16	21	73	58	93	66	41
Knox town.....	806	39.6	66	120	36	29	103	108	133	59	55
Liberty town.....	913	47.2	55	143	25	25	68	115	181	82	85
Lincolnton town.....	2,164	47.5	102	324	55	59	186	279	366	203	206
Monroe town.....	890	47.5	40	118	22	22	84	120	170	93	78
Montville town.....	1,032	43.6	70	161	20	31	108	150	175	76	88
Morrill town.....	884	40.9	56	168	31	40	92	112	147	60	55
Northport town.....	1,520	47.8	78	220	37	49	151	158	255	127	138
Palermo town.....	1,535	43.8	84	261	47	61	137	201	261	122	119
Prospect town.....	709	44.3	31	123	25	19	71	93	142	57	57
Searsmont town.....	1,392	41.0	71	271	40	35	148	228	215	116	113
Searsport town.....	2,615	46.9	119	377	75	94	277	302	393	259	221
Searsport CDP.....	992	52.3	52	103	30	28	87	105	132	84	96

Table 1.

Age and Sex: 2010—Con.

[For information on confidentiality protection, nonsampling error, and definitions, see Selected Appendixes at <www.census.gov/prod/cen2010/cph-1-a.pdf>]

Age—Con			Age and sex						Percent of total population		State County County Subdivision Place
65 to 74 years	75 to 84 years	85 years and over	All ages		18 years and over		65 years and over		Under 18 years	65 years and over	
			Female	Males per 100 females	Total	Female	Total	Female			
197	69	23	1,503	103.7	2,325	1,156	289	150	24.0	9.4	Sagadahoc County—Con.
250	87	29	1,442	100.3	2,266	1,148	366	186	21.6	12.7	Bowdoin town
52	26	13	380	90.0	550	295	91	54	23.8	12.6	Bowdoinham town
137	55	20	520	100.4	848	428	212	105	18.6	20.3	Bowdoinham CDP
0	0	0	0	(X)	0	0	0	0	(X)	(X)	Georgetown town
305	137	35	1,101	101.3	1,851	928	477	240	16.5	21.5	Perkins UT
314	125	38	1,741	95.9	2,659	1,360	477	242	22.0	14.0	Phippsburg town
167	66	26	905	94.5	1,375	717	259	132	21.9	14.7	Richmond town
783	540	330	4,616	90.3	6,977	3,733	1,653	969	20.6	18.8	Richmond CDP
539	416	291	3,177	86.7	4,732	2,585	1,246	756	20.2	21.0	Topsham town
236	75	25	977	92.1	1,518	786	336	167	19.1	17.9	Topsham CDP
322	118	36	1,553	97.8	2,426	1,219	476	237	21.0	15.5	West Bath town
											Woolwich town
4,800	2,735	1,002	26,338	98.3	41,052	20,895	8,537	4,641	21.4	16.3	Somerset County
257	135	37	1,251	100.7	2,005	996	429	231	20.2	17.1	Anson town
72	38	14	352	113.6	594	284	124	68	21.0	16.5	Anson CDP
76	36	18	502	103.0	769	384	130	77	24.5	12.8	Athens town
104	58	31	463	99.1	745	374	193	95	19.2	20.9	Bingham town
84	48	28	382	98.4	617	315	160	82	18.6	21.1	Bingham CDP
13	3	0	34	105.9	63	30	16	6	10.0	22.9	Brighton plantation
46	29	6	233	98.3	381	187	81	43	17.5	17.5	Cambridge town
162	66	24	1,135	100.4	1,706	855	252	131	25.0	11.1	Canaan town
5	8	2	32	115.6	65	30	15	6	5.8	21.7	Caratunk town
60	17	3	161	109.9	283	127	80	35	16.3	23.7	Central Somerset UT
101	46	27	661	98.8	1,022	503	174	76	22.2	13.2	Cornville town
2	0	0	13	153.8	24	12	2	0	27.3	6.1	Dennistown plantation
69	38	2	422	101.9	648	322	109	54	23.9	12.8	Detroit town
112	65	15	448	109.6	771	381	192	92	17.9	20.4	Embden town
520	309	100	3,407	97.7	5,219	2,672	929	502	22.5	13.8	Fairfield town
199	139	52	1,369	92.7	2,001	1,069	390	228	24.1	14.8	Fairfield CDP
98	74	24	469	100.2	760	380	196	99	19.1	20.9	Harmony town
188	97	38	922	93.3	1,407	734	323	184	21.0	18.1	Hartland town
90	50	25	428	90.0	619	332	165	97	23.9	20.3	Hartland CDP
10	9	3	38	92.1	54	28	22	11	26.0	30.1	Highland plantation
85	51	15	437	97.3	694	348	151	84	19.5	17.5	Jackman town
447	315	122	2,398	102.5	3,846	1,931	884	499	20.8	18.2	Madison town
241	205	76	1,370	92.0	2,052	1,107	522	317	22.0	19.8	Madison CDP
58	33	16	339	95.9	544	277	107	59	18.1	16.1	Mercer town
18	9	3	110	98.2	175	88	30	20	19.7	13.8	Moose River town
55	22	5	237	116.0	427	201	82	39	16.6	16.0	Moscow town
84	36	10	343	109.3	599	285	130	66	16.6	18.1	New Portland town
313	149	48	1,682	100.2	2,615	1,322	510	268	22.3	15.1	Norridgewock town
129	72	22	735	95.6	1,118	572	223	112	22.3	15.5	Norridgewock CDP
72	23	13	172	126.7	341	156	108	46	12.6	27.7	Northeast Somerset UT
11	3	0	30	106.7	53	25	14	8	14.5	22.6	Northwest Somerset UT
214	107	30	1,009	96.8	1,568	809	351	188	21.0	17.7	Palmyra town
319	214	94	2,190	92.5	3,193	1,686	627	375	24.2	14.9	Pittsfield town
229	158	80	1,658	90.0	2,361	1,280	467	301	25.0	14.8	Pittsfield CDP
20	11	1	43	116.3	78	35	32	14	16.1	34.4	Pleasant Ridge plantation
45	27	8	239	104.2	398	196	80	42	18.4	16.4	Ripley town
190	84	37	984	103.8	1,586	788	311	158	20.9	15.5	St. Albans town
3	2	1	22	118.2	38	17	6	2	20.8	12.5	Seboomook Lake UT
743	547	223	4,538	89.3	6,691	3,599	1,513	910	22.1	17.6	Skowhegan town
552	458	192	3,391	85.7	4,973	2,712	1,202	746	21.0	19.1	Skowhegan CDP
103	52	20	525	96.8	847	431	175	96	18.0	16.9	Smithfield town
105	33	21	499	111.0	841	398	159	77	20.1	15.1	Solon town
71	17	5	309	107.1	503	249	93	38	21.4	14.5	Starks town
9	5	0	17	117.6	35	16	14	4	5.4	37.8	The Forks plantation
12	5	0	24	150.0	58	23	17	6	3.3	28.3	West Forks plantation
3,591	1,920	769	19,783	96.1	30,639	15,846	6,280	3,402	21.0	16.2	Waldo County
701	466	295	3,589	85.8	5,339	2,954	1,462	869	19.9	21.9	Belfast city
102	46	18	494	90.7	746	390	166	90	20.8	17.6	Belmont town
105	53	12	524	105.7	824	413	170	94	23.6	15.8	Brooks town
104	42	16	555	109.7	925	444	162	80	20.5	13.9	Burnham town
98	45	7	564	99.3	885	447	150	77	21.3	13.3	Frankfort town
60	29	14	366	96.4	556	278	103	53	22.7	14.3	Freedom town
72	55	11	293	93.2	468	235	138	71	17.3	24.4	Islesboro town
42	23	6	270	103.0	439	221	71	41	19.9	13.0	Jackson town
49	33	15	413	95.2	620	314	97	53	23.1	12.0	Knox town
77	35	22	443	106.1	715	358	134	66	21.7	14.7	Liberty town
232	109	43	1,064	103.4	1,738	867	384	199	19.7	17.7	Lincolnvile town
91	40	12	446	99.6	732	371	143	80	17.8	16.1	Monroe town
94	48	11	519	98.8	801	401	153	76	22.4	14.8	Montville town
75	36	12	449	96.9	660	343	123	71	25.3	13.9	Morrill town
196	87	24	780	94.9	1,222	638	307	157	19.6	20.2	Northport town
166	62	14	772	98.8	1,190	605	242	111	22.5	15.8	Palermo town
63	26	2	343	106.7	555	271	91	46	21.7	12.8	Prospect town
97	44	14	703	98.0	1,050	534	155	81	24.6	11.1	Searsmont town
275	157	66	1,368	91.2	2,119	1,119	498	288	19.0	19.0	Searsport town
145	85	45	534	85.8	837	458	275	160	15.6	27.7	Searsport CDP

Table 1.
Age and Sex: 2010—Con.

[For information on confidentiality protection, nonsampling error, and definitions, see Selected Appendixes at <www.census.gov/prod/cen2010/cph-1-a.pdf>]

State County County Subdivision Place	Total population	Median age	Age								
			Under 5 years	5 to 17 years	18 to 20 years	21 to 24 years	25 to 34 years	35 to 44 years	45 to 54 years	55 to 59 years	60 to 64 years
Waldo County—Con.											
Stockton Springs town.....	1,591	49.9	59	217	38	65	137	153	275	175	147
Swanville town.....	1,388	40.2	84	244	41	59	176	177	243	119	100
Thomdike town.....	890	38.0	65	177	27	47	92	140	112	54	64
Troy town.....	1,030	43.1	61	175	35	34	121	116	168	83	78
Unity town.....	2,099	31.2	106	268	337	213	210	190	225	151	128
Unity CDP.....	469	38.4	23	57	23	59	57	46	40	22	45
Waldo town.....	762	42.9	42	105	24	32	92	107	110	78	74
Winterport town.....	3,757	41.5	184	675	123	124	426	519	691	324	270
Winterport CDP.....	1,340	41.8	68	243	38	51	146	176	228	111	93
Washington County.....	32,856	46.1	1,674	4,890	1,125	1,231	3,215	3,810	5,179	2,664	2,642
Addison town.....	1,266	45.1	70	189	33	39	137	163	175	103	113
Alexander town.....	499	49.8	22	61	13	11	45	60	102	54	51
Baileyville town.....	1,521	46.8	77	245	34	42	138	188	264	130	99
Woodland CDP.....	952	45.1	51	164	29	29	92	110	153	66	64
Baring plantation.....	251	41.0	10	45	6	5	31	47	33	18	13
Beals town.....	508	48.1	26	60	18	29	45	51	92	24	50
Beddington town.....	50	57.7	0	3	0	0	3	2	11	10	11
Calais city.....	3,123	45.3	154	461	172	136	279	345	469	232	234
Charlotte town.....	332	50.0	12	58	9	6	31	34	53	40	33
Cherryfield town.....	1,232	48.8	71	166	20	35	106	148	196	107	92
Codyville plantation.....	24	47.0	1	4	0	0	3	4	3	3	4
Columbia town.....	486	40.0	35	86	12	22	58	64	90	34	34
Columbia Falls town.....	560	46.0	25	80	20	16	56	75	85	43	54
Cooper town.....	154	51.6	7	19	5	4	15	11	30	18	14
Crawford town.....	105	50.5	2	16	1	4	2	10	24	10	12
Cutler town.....	507	45.2	41	82	8	9	57	55	70	42	40
Danforth town.....	589	46.3	28	95	23	17	46	78	91	40	49
Deblois town.....	57	45.8	3	8	0	0	7	9	10	0	6
Dennysville town.....	342	48.6	9	59	11	12	32	34	53	37	28
East Central Washington UT.....	728	46.3	39	106	24	17	76	92	106	77	63
East Machias town.....	1,368	44.6	47	224	61	55	139	199	226	126	100
Eastport city.....	1,331	54.5	39	150	28	43	89	119	217	121	170
Grand Lake Stream plantation.....	109	55.8	5	8	1	4	8	5	21	12	16
Harrington town.....	1,004	44.9	68	144	31	37	100	123	155	82	76
Jonesboro town.....	583	45.2	35	91	11	21	63	69	111	48	40
Jonesport town.....	1,370	49.0	56	194	25	47	147	145	203	102	117
Lubec town.....	1,359	54.0	41	151	29	29	105	117	226	137	139
Lubec CDP.....	349	59.4	4	31	4	5	16	27	55	37	42
Machias town.....	2,221	37.7	108	257	219	205	264	219	271	121	127
Machias CDP.....	1,274	42.4	62	155	42	100	174	139	165	73	82
Machiasport town.....	1,119	43.3	44	154	29	39	182	129	175	88	77
Marshfield town.....	518	43.0	31	95	15	12	57	63	77	41	35
Meddybemps town.....	157	52.3	2	19	2	4	8	19	39	16	16
Milbridge town.....	1,353	47.3	81	177	38	54	118	166	184	114	99
Northfield town.....	148	55.2	6	18	2	0	19	12	16	31	15
North Washington UT.....	499	50.0	23	75	13	13	31	64	71	35	56
Passamaquoddy Indian Township Reservation.....	718	27.8	75	176	28	42	107	95	100	24	21
Passamaquoddy Pleasant Point Reservation.....	749	29.3	83	164	24	49	103	99	99	33	23
Pembroke town.....	840	48.5	41	129	16	20	73	96	129	75	74
Perry town.....	889	44.0	55	157	15	16	102	116	143	65	96
Princeton town.....	832	44.9	58	122	27	26	59	125	144	65	64
Robbinston town.....	574	48.6	23	106	12	17	47	52	111	52	40
Roque Bluffs town.....	303	51.7	13	41	3	4	22	30	60	36	26
Steuben town.....	1,131	42.4	61	186	47	54	111	153	175	75	97
Talmadge town.....	64	54.3	1	10	3	0	2	2	17	6	8
Topsfield town.....	237	49.3	8	42	5	5	18	29	40	28	19
Vanceboro town.....	140	48.3	6	23	3	2	12	23	21	17	8
Waite town.....	101	48.1	6	14	0	4	6	12	29	10	6
Wesley town.....	98	54.5	3	7	1	1	9	8	21	9	8
Whiting town.....	487	48.0	16	87	17	13	35	48	96	50	52
Whitneyville town.....	220	47.0	7	26	11	11	12	33	45	23	17
York County.....	197,131	43.0	10,311	31,780	6,844	8,399	20,846	26,157	33,837	15,417	13,187
Acton town.....	2,447	45.7	107	404	69	84	235	300	466	215	181
Alfred town.....	3,019	45.7	140	388	102	132	344	373	530	224	215
Arundel town.....	4,022	42.9	209	677	123	143	426	562	770	328	295
Berwick town.....	7,246	39.1	487	1,337	220	273	886	1,063	1,284	501	396
Berwick CDP.....	2,187	34.0	182	432	63	103	341	323	299	105	100
Biddeford city.....	21,277	38.3	1,115	2,870	1,697	1,594	2,599	2,588	3,022	1,371	1,163
Buxton town.....	8,034	41.5	451	1,372	225	316	934	1,155	1,427	679	507
Cornish town.....	1,403	44.5	56	234	35	51	124	209	249	110	102
Dayton town.....	1,965	40.5	100	405	57	53	187	357	365	143	116
Eliot town.....	6,204	45.4	289	1,079	149	215	537	789	1,249	536	453
South Eliot CDP.....	3,550	45.9	160	606	74	124	316	448	675	277	257
Hollis town.....	4,281	40.9	262	680	120	188	520	629	789	338	304
Kennebunk town.....	10,798	48.2	422	1,826	266	289	706	1,317	1,867	898	839
Kennebunk CDP.....	5,214	51.9	199	716	100	137	374	563	758	456	445
West Kennebunk CDP.....	1,176	40.3	60	289	30	39	76	191	242	64	71

Table 1.

Age and Sex: 2010—Con.

[For information on confidentiality protection, nonsampling error, and definitions, see Selected Appendixes at <www.census.gov/prod/cen2010/cph-1-a.pdf>]

Age—Con			Age and sex						Percent of total population		State County County Subdivision Place
			All ages		18 years and over		65 years and over				
			Female	Males per 100 females	Total	Female	Total	Female			
65 to 74 years	75 to 84 years	85 years and over							Under 18 years	65 years and over	
203	89	33	839	89.6	1,315	699	325	175	17.3	20.4	Waldo County—Con.
86	49	10	704	97.2	1,060	541	145	76	23.6	10.4	Stockton Springs town
62	34	16	431	106.5	648	327	112	62	27.2	12.6	Swanville town
85	58	16	515	100.0	794	399	159	75	22.9	15.4	Thomdike town
153	81	37	1,075	95.3	1,725	896	271	140	17.8	12.9	Troy town
41	37	19	270	73.7	389	227	97	60	17.1	20.7	Unity town
58	30	10	364	109.3	615	302	98	47	19.3	12.9	Unity CDP
245	143	33	1,900	97.7	2,898	1,479	421	224	22.9	11.2	Waldo town
95	70	21	702	90.9	1,029	541	186	106	23.2	13.9	Winterport town
											Winterport CDP
3,524	2,110	792	16,668	97.1	26,292	13,450	6,426	3,529	20.0	19.6	Washington County
163	63	18	641	97.5	1,007	515	244	128	20.5	19.3	Addison town
40	31	9	250	99.6	416	207	80	39	16.6	16.0	Alexander town
166	102	36	790	92.5	1,199	619	304	175	21.2	20.0	Baileysville town
98	67	29	499	90.8	737	393	194	116	22.6	20.4	Woodland CDP
34	5	4	122	105.7	196	93	43	22	21.9	17.1	Baring plantation
55	43	15	248	104.8	422	209	113	60	16.9	22.2	Beals town
9	1	0	22	127.3	47	21	10	3	6.0	20.0	Beddington town
279	226	136	1,616	93.3	2,508	1,329	641	398	19.7	20.5	Calais city
35	13	8	166	100.0	262	127	56	34	21.1	16.9	Charlotte town
149	105	37	648	90.1	995	528	291	161	19.2	23.6	Cherryfield town
1	0	1	14	71.4	19	10	2	1	20.8	8.3	Codyville plantation
29	18	4	241	101.7	365	188	51	26	24.9	10.5	Columbia town
77	22	7	283	97.9	455	225	106	47	18.8	18.9	Columbia Falls town
16	13	2	75	105.3	128	61	31	15	16.9	20.1	Cooper town
12	10	2	58	81.0	87	47	24	13	17.1	22.9	Crawford town
55	35	13	227	123.3	384	179	103	49	24.3	20.3	Cutler town
66	49	7	292	101.7	466	240	122	61	20.9	20.7	Danforth town
13	0	1	27	111.1	46	22	14	7	19.3	24.6	Deblois town
38	19	10	182	87.9	274	145	67	37	19.9	19.6	Dennysville town
73	48	7	363	100.6	583	288	128	67	19.9	17.6	East Central Washington UT
122	79	20	701	95.1	1,097	571	221	113	19.8	16.2	East Machias town
186	118	51	705	88.8	1,142	611	355	191	14.2	26.7	Eastport city
18	8	3	63	73.0	96	52	29	18	11.9	26.6	Grand Lake Stream plantation
127	39	22	504	99.2	792	397	188	97	21.1	18.7	Harrington town
55	27	12	288	102.4	457	232	94	49	21.6	16.1	Jonesboro town
173	106	55	708	93.5	1,120	581	334	187	18.2	24.4	Jonesport town
212	124	49	701	93.9	1,167	608	385	217	14.1	28.3	Lubec town
78	29	21	192	81.8	314	174	128	77	10.0	36.7	Lubec CDP
188	153	89	1,193	86.2	1,856	1,010	430	270	16.4	19.4	Machias town
112	99	71	699	82.3	1,057	593	282	190	17.0	22.1	Machias CDP
118	66	18	489	128.8	921	393	202	114	17.7	18.1	Machiasport town
53	32	7	262	97.7	392	203	92	46	24.3	17.8	Marshfield town
16	10	6	81	93.8	136	70	32	16	13.4	20.4	Meddybemps town
157	127	38	701	93.0	1,095	564	322	189	19.1	23.8	Milbridge town
20	6	3	73	102.7	124	62	29	14	16.2	19.6	Northfield town
72	37	9	255	95.7	401	205	118	62	19.6	23.6	North Washington UT
45	3	2	340	111.2	467	221	50	26	35.0	7.0	Passamaquoddy Indian Township Reservation
49	20	3	399	87.7	502	264	72	37	33.0	9.6	Passamaquoddy Pleasant Point Reservation
105	69	13	431	94.9	670	352	187	101	20.2	22.3	Pembroke town
82	34	8	462	92.4	677	343	124	59	23.8	13.9	Perry town
71	54	17	409	103.4	652	324	142	75	21.6	17.1	Princeton town
58	42	14	269	113.4	445	223	114	56	22.5	19.9	Robbinston town
46	19	3	151	100.7	249	124	68	36	17.8	22.4	Roque Bluffs town
99	58	15	557	103.1	884	439	172	94	21.8	15.2	Steuben town
10	4	1	35	82.9	53	29	15	8	17.2	23.4	Talmadge town
23	15	5	110	115.5	187	92	43	25	21.1	18.1	Topsfield town
17	7	1	64	118.8	111	55	25	13	20.7	17.9	Vanceboro town
8	6	0	54	87.0	81	42	14	7	19.8	13.9	Waite town
17	12	2	46	113.0	88	42	31	11	10.2	31.6	Wesley town
43	23	7	246	98.0	384	199	73	39	21.1	15.0	Whiting town
24	9	2	106	107.5	187	89	35	16	15.0	15.9	Whitneyville town
16,306	9,947	4,100	101,055	95.1	155,040	80,524	30,353	17,141	21.4	15.4	York County
219	126	41	1,200	103.9	1,936	959	386	193	20.9	19.8	Acton town
309	211	51	1,458	107.1	2,491	1,183	571	307	17.5	18.9	Alfred town
304	140	45	2,042	97.0	3,136	1,597	489	264	22.0	12.2	Arundel town
488	240	71	3,666	97.7	5,422	2,768	799	434	25.2	11.0	Berwick town
127	81	31	1,140	91.8	1,573	831	239	136	28.1	10.9	Berwick CDP
1,589	1,143	526	11,169	90.5	17,292	9,211	3,258	1,932	18.7	15.3	Biddeford city
582	281	105	3,984	101.7	6,211	3,100	968	496	22.7	12.0	Buxton town
126	84	23	692	102.7	1,113	564	233	131	20.7	16.6	Cornish town
107	56	19	951	106.6	1,460	733	182	101	25.7	9.3	Dayton town
534	283	91	3,177	95.3	4,836	2,509	908	503	22.1	14.6	Eliot town
367	185	61	1,862	90.7	2,784	1,465	613	339	21.6	17.3	South Eliot CDP
287	135	29	2,122	101.7	3,339	1,683	451	243	22.0	10.5	Hollis town
1,153	753	462	5,776	86.9	8,550	4,660	2,368	1,396	20.8	21.9	Kennebunk town
646	455	365	2,938	77.5	4,299	2,462	1,466	908	17.5	28.1	Kennebunk CDP
65	38	11	579	103.1	827	414	114	65	29.7	9.7	West Kennebunk CDP

Table 1.

Age and Sex: 2010—Con.

[For information on confidentiality protection, nonsampling error, and definitions, see Selected Appendixes at <www.census.gov/prod/cen2010/cph-1-a.pdf>]

State County County Subdivision Place	Total population	Median age	Age								
			Under 5 years	5 to 17 years	18 to 20 years	21 to 24 years	25 to 34 years	35 to 44 years	45 to 54 years	55 to 59 years	60 to 64 years
York County—Con.											
Kennebunkport town.....	3,474	51.8	110	511	69	127	188	343	606	337	326
Kennebunkport CDP.....	1,238	52.0	40	178	25	41	64	119	207	108	116
Kittery town.....	9,490	43.2	606	1,123	256	475	1,262	1,215	1,448	784	638
Kittery CDP.....	4,562	38.6	319	511	128	307	786	596	595	303	247
Kittery Point CDP.....	1,012	52.8	47	82	20	14	80	127	184	109	120
Lebanon town.....	6,031	39.3	357	1,161	220	233	703	853	1,095	442	340
Limerick town.....	2,892	39.4	186	536	87	118	345	425	480	207	187
Lake Arrowhead CDP (part).....	680	35.6	49	151	18	25	90	128	105	43	27
Limington town.....	3,713	38.9	236	662	131	131	475	566	668	284	221
Lyman town.....	4,344	43.3	232	704	138	138	442	632	812	355	316
Newfield town.....	1,522	44.3	86	234	58	44	157	203	284	141	109
North Berwick town.....	4,576	42.3	266	774	149	175	446	639	833	343	297
North Berwick CDP.....	1,615	40.9	105	283	57	69	170	217	262	120	88
Ogunquit town.....	892	61.7	16	52	11	11	40	81	112	100	91
Old Orchard Beach town.....	8,624	47.8	322	908	200	408	1,036	1,033	1,548	812	726
Old Orchard Beach CDP.....	8,624	47.8	322	908	200	408	1,036	1,033	1,548	812	726
Parsonsfield town.....	1,898	42.4	99	326	66	67	198	264	289	167	142
Saco city.....	18,482	41.9	929	3,119	597	814	2,026	2,711	3,160	1,339	1,141
Sanford town.....	20,798	40.5	1,358	3,348	754	968	2,567	2,639	3,349	1,496	1,181
Sanford CDP.....	9,761	37.9	729	1,548	392	515	1,370	1,145	1,434	641	502
South Sanford CDP.....	4,536	42.6	278	719	156	176	472	616	751	355	314
Springvale CDP.....	3,292	39.8	208	534	101	158	424	460	531	234	161
Shapleigh town.....	2,668	43.6	121	438	67	122	278	359	513	246	183
South Berwick town.....	7,220	40.5	404	1,515	236	291	650	1,047	1,444	516	385
Waterboro town.....	7,693	36.6	530	1,601	236	290	1,000	1,266	1,272	461	410
Lake Arrowhead CDP (part).....	2,391	30.7	223	575	65	106	433	421	336	87	66
Wells town.....	9,589	48.5	358	1,424	228	299	758	1,174	1,635	889	812
York town.....	12,529	49.3	457	2,072	278	350	777	1,365	2,271	1,155	1,111
Cape Neddick CDP.....	2,568	54.1	67	321	47	93	153	254	379	263	281
York Harbor CDP.....	3,033	52.1	85	502	76	64	170	248	519	251	243

Table 1.

Age and Sex: 2010—Con.

[For information on confidentiality protection, nonsampling error, and definitions, see Selected Appendixes at <www.census.gov/prod/cen2010/cph-1-a.pdf>]

Age—Con			Age and sex						Percent of total population		State County County Subdivision Place
			All ages		18 years and over		65 years and over				
			Female	Males per 100 females	Total	Female	Total	Female			
65 to 74 years	75 to 84 years	85 years and over							Under 18 years	65 years and over	
511	264	82	1,825	90.4	2,853	1,503	857	447	17.9	24.7	York County—Con.
190	115	35	659	87.9	1,020	538	340	178	17.6	27.5	Kennebunkport town
812	612	259	4,910	93.3	7,761	4,039	1,683	992	18.2	17.7	Kittery town
353	289	128	2,312	97.3	3,732	1,914	770	495	18.2	16.9	Kittery CDP
122	76	31	538	88.1	883	472	229	128	12.7	22.6	Kittery Point CDP
372	205	50	2,984	102.1	4,513	2,248	627	332	25.2	10.4	Lebanon town
201	84	36	1,440	100.8	2,170	1,084	321	163	25.0	11.1	Limerick town
33	10	1	343	98.3	480	241	44	19	29.4	6.5	Lake Arrowhead CDP (part)
207	98	34	1,858	99.8	2,815	1,411	339	183	24.2	9.1	Limington town
378	162	35	2,188	98.5	3,408	1,717	575	283	21.5	13.2	Lyman town
128	61	17	749	103.2	1,202	593	206	96	21.0	13.5	Newfield town
370	195	89	2,334	96.1	3,536	1,826	654	360	22.7	14.3	North Berwick town
113	74	57	849	90.2	1,227	649	244	148	24.0	15.1	North Berwick CDP
199	141	38	445	100.4	824	414	378	200	7.6	42.4	Ogunquit town
912	552	167	4,496	91.8	7,394	3,896	1,631	959	14.3	18.9	Old Orchard Beach town
912	552	167	4,496	91.8	7,394	3,896	1,631	959	14.3	18.9	Old Orchard Beach CDP
158	91	31	944	101.1	1,473	755	280	158	22.4	14.8	Parsonsfield town
1,255	940	451	9,556	93.4	14,434	7,645	2,646	1,603	21.9	14.3	Saco city
1,489	1,100	549	10,839	91.9	16,092	8,522	3,138	1,847	22.6	15.1	Sanford town
629	548	308	5,124	90.5	7,484	4,003	1,485	898	23.3	15.2	Sanford CDP
392	229	78	2,298	97.4	3,539	1,836	699	392	22.0	15.4	South Sanford CDP
216	183	82	1,753	87.8	2,550	1,370	481	300	22.5	14.6	Springvale CDP
195	103	43	1,324	101.5	2,109	1,053	341	170	21.0	12.8	Shapleigh town
431	208	93	3,656	97.5	5,301	2,701	732	400	26.6	10.1	South Berwick town
409	161	57	3,786	103.2	5,562	2,765	627	311	27.7	8.2	Waterboro town
52	24	3	1,200	99.3	1,593	809	79	41	33.4	3.3	Lake Arrowhead CDP (part)
1,120	685	207	4,959	93.4	7,807	4,069	2,012	1,108	18.6	21.0	Wells town
1,461	833	399	6,525	92.0	10,000	5,316	2,693	1,529	20.2	21.5	York town
410	218	82	1,371	87.3	2,180	1,179	710	404	15.1	27.6	Cape Neddick CDP
394	281	200	1,668	81.8	2,446	1,393	875	557	19.4	28.8	York Harbor CDP

Table 2.

Age and Sex: 2010

[For information on confidentiality protection, nonsampling error, and definitions, see Selected Appendixes at <www.census.gov/prod/cen2010/cph-1-a.pdf>]

State County Place and County Subdivision	Total population	Median age	Age								
			Under 5 years	5 to 17 years	18 to 20 years	21 to 24 years	25 to 34 years	35 to 44 years	45 to 54 years	55 to 59 years	60 to 64 years
Maine.....	1,328,361	42.7	69,520	205,013	53,834	62,238	144,624	171,376	218,575	102,441	89,660
COUNTY											
Androscoggin County.....	107,702	39.8	6,886	17,422	4,602	5,420	12,960	14,443	17,027	7,321	6,437
Aroostook County.....	71,870	45.3	3,497	10,887	2,728	2,993	6,909	8,619	11,559	5,827	5,200
Cumberland County.....	281,674	41.0	14,755	44,139	11,432	14,025	34,158	38,906	46,095	20,679	17,328
Franklin County.....	30,768	43.4	1,509	4,538	1,788	1,784	2,945	3,467	5,072	2,419	2,086
Hancock County.....	54,418	46.3	2,603	7,374	2,045	2,313	5,295	6,501	9,111	4,791	4,448
Kennebec County.....	122,151	42.8	6,334	18,974	4,927	5,558	13,291	15,857	20,516	9,506	8,228
Knox County.....	39,736	46.2	1,921	5,789	1,045	1,458	4,025	4,949	6,421	3,409	3,125
Lincoln County.....	34,457	48.1	1,605	4,863	916	1,153	3,057	4,025	5,526	2,959	2,960
Oxford County.....	57,833	44.6	2,967	9,350	2,002	2,095	5,787	7,074	10,066	4,659	3,990
Penobscot County.....	153,923	39.9	7,983	22,372	9,780	10,542	17,631	18,907	24,159	11,010	9,286
Piscataquis County.....	17,535	48.1	767	2,598	516	506	1,464	2,134	2,951	1,543	1,492
Sagadahoc County.....	35,293	44.1	1,912	5,510	986	1,305	3,626	4,717	6,149	2,852	2,448
Somerset County.....	52,228	43.6	2,724	8,452	1,692	1,940	5,380	7,041	8,679	4,086	3,697
Waldo County.....	38,786	44.1	2,072	6,075	1,406	1,516	4,035	4,769	6,228	3,299	3,106
Washington County.....	32,856	46.1	1,674	4,890	1,125	1,231	3,215	3,810	5,179	2,664	2,642
York County.....	197,131	43.0	10,311	31,780	6,844	8,399	20,846	26,157	33,837	15,417	13,187
PLACE AND COUNTY SUBDIVISION											
Abbot town, Piscataquis County.....	714	49.3	24	99	11	24	48	97	142	68	69
Acton town, York County.....	2,447	45.7	107	404	69	84	235	300	466	215	181
Addison town, Washington County.....	1,266	45.1	70	189	33	39	137	163	175	103	113
Albion town, Kennebec County.....	2,041	42.6	114	365	75	63	217	270	344	177	117
Alexander town, Washington County.....	499	49.8	22	61	13	11	45	60	102	54	51
Alfred town, York County.....	3,019	45.7	140	388	102	132	344	373	530	224	215
Allagash town, Aroostook County.....	239	57.8	4	23	3	4	12	27	28	36	26
Alna town, Lincoln County.....	709	45.7	32	116	13	27	57	100	121	65	63
Alton town, Penobscot County.....	890	39.3	51	142	41	46	114	105	169	75	43
Amherst town, Hancock County.....	265	47.4	14	31	6	10	24	36	57	27	27
Amity town, Aroostook County.....	238	45.9	14	32	4	14	22	26	48	23	23
Andover town, Oxford County.....	821	51.1	29	99	24	15	72	96	132	84	74
Anson CDP, Somerset County.....	752	41.9	38	120	21	30	91	105	131	55	37
Anson town, Somerset County.....	2,511	44.3	115	391	80	99	267	335	438	198	159
Appleton town, Knox County.....	1,316	43.0	82	223	36	38	114	205	245	115	99
Argyle UT, Penobscot County.....	277	43.6	21	37	7	11	29	41	54	35	13
Arrowsic town, Sagadahoc County.....	427	55.0	10	40	7	10	28	37	81	64	49
Arundel town, York County.....	4,022	42.9	209	677	123	143	426	562	770	328	295
Ashland CDP, Aroostook County.....	709	45.3	36	104	21	33	51	107	104	44	46
Ashland town, Aroostook County.....	1,302	45.2	66	191	38	52	112	190	198	97	86
Athens town, Somerset County.....	1,019	40.4	74	176	38	34	108	154	165	83	57
Atkinson town, Piscataquis County.....	326	47.8	15	51	10	6	25	46	44	30	40
Auburn city, Androscoggin County.....	23,055	39.9	1,417	3,682	892	1,082	3,030	3,001	3,520	1,601	1,315
Augusta city, Kennebec County.....	19,136	43.2	1,039	2,462	597	985	2,599	2,366	2,974	1,351	1,309
Aurora town, Hancock County.....	114	39.3	9	23	2	2	17	13	14	11	13
Avon town, Franklin County.....	461	46.9	25	73	9	14	39	57	106	31	28
Baileysville town, Washington County.....	1,521	46.8	77	245	34	42	138	188	264	130	99
Baldwin town, Cumberland County.....	1,525	42.4	75	267	50	48	169	205	279	106	107
Bancroft town, Aroostook County.....	68	55.0	6	5	3	1	1	6	12	4	6
Bangor city, Penobscot County.....	33,039	36.7	1,812	4,058	2,406	2,905	4,773	3,834	4,514	2,176	1,807
Bar Harbor CDP, Hancock County.....	2,552	43.7	89	242	191	224	306	250	361	192	171
Bar Harbor town, Hancock County.....	5,235	45.3	225	680	240	282	531	639	825	473	395
Baring plantation, Washington County.....	251	41.0	10	45	6	5	31	47	33	18	13
Bath city, Sagadahoc County.....	8,514	41.0	571	1,319	262	429	1,012	1,094	1,258	631	537
Beals town, Washington County.....	508	48.1	26	60	18	29	45	51	92	24	50
Beaver Cove town, Piscataquis County.....	122	58.8	4	11	1	1	7	10	16	14	25
Beddington town, Washington County.....	50	57.7	0	3	0	0	3	2	11	10	11
Belfast city, Waldo County.....	6,668	46.9	370	959	173	238	708	720	938	547	553
Belgrade town, Kennebec County.....	3,189	43.8	173	550	92	100	258	480	585	271	214
Belmont town, Waldo County.....	942	44.8	45	151	27	27	107	117	154	74	74
Benton town, Kennebec County.....	2,732	42.5	137	477	84	92	277	402	429	224	192
Berwick CDP, York County.....	2,187	34.0	182	432	63	103	341	323	299	105	100
Berwick town, York County.....	7,246	39.1	487	1,337	220	273	886	1,063	1,284	501	396
Bethel town, Oxford County.....	2,607	42.9	147	460	51	109	251	364	409	226	175
Biddeford city, York County.....	21,277	38.3	1,115	2,870	1,697	1,594	2,599	2,588	3,022	1,371	1,163
Bingham CDP, Somerset County.....	758	45.8	36	105	25	30	69	107	112	60	54
Bingham town, Somerset County.....	922	45.7	40	137	35	35	72	132	138	74	66
Blaine CDP, Aroostook County.....	301	44.6	15	46	15	11	27	39	35	21	19
Blaine town, Aroostook County.....	726	43.9	43	108	38	23	65	101	114	58	50
Blanchard UT, Piscataquis County.....	98	56.2	1	9	2	1	4	9	19	16	9
Blue Hill CDP, Hancock County.....	943	51.1	22	144	42	35	65	83	142	83	75
Blue Hill town, Hancock County.....	2,686	49.5	96	374	87	85	210	290	459	284	244

Table 2.

Age and Sex: 2010—Con.

[For information on confidentiality protection, nonsampling error, and definitions, see Selected Appendixes at <www.census.gov/prod/cen2010/cph-1-a.pdf>]

Age—Con			Age and sex						Percent of total population		State County Place and County Subdivision
65 to 74 years	75 to 84 years	85 years and over	All ages		18 years and over		65 years and over		Under 18 years	65 years and over	
			Female	Males per 100 females	Total	Female	Total	Female			
112,651	69,293	29,136	678,305	95.8	1,053,828	544,824	211,080	118,612	20.7	15.9	Maine
											COUNTY
7,856	5,162	2,166	54,986	95.9	83,394	43,184	15,184	8,703	22.6	14.1	Androscoggin County
7,217	4,722	1,712	36,483	97.0	57,486	29,466	13,651	7,649	20.0	19.0	Aroostook County
20,585	13,136	6,436	144,990	94.3	222,780	116,338	40,157	23,439	20.9	14.3	Cumberland County
2,921	1,641	598	15,715	95.8	24,721	12,814	5,160	2,747	19.7	16.8	Franklin County
5,463	3,199	1,275	27,777	95.9	44,441	22,873	9,937	5,488	18.3	18.3	Hancock County
10,019	6,274	2,667	62,622	95.1	96,843	50,249	18,960	10,642	20.7	15.5	Kennebec County
3,983	2,465	1,146	20,073	98.0	32,026	16,337	7,594	4,244	19.4	19.1	Knox County
4,022	2,340	1,031	17,558	96.2	27,989	14,535	7,393	4,033	18.8	21.5	Lincoln County
5,306	3,257	1,280	29,141	98.5	45,516	23,221	9,843	5,371	21.3	17.0	Oxford County
11,696	7,638	2,919	78,070	97.2	123,568	63,335	22,253	12,537	19.7	14.5	Penobscot County
2,021	1,080	463	8,841	98.3	14,170	7,192	3,564	1,861	19.2	20.3	Piscataquis County
3,341	1,667	780	18,205	93.9	27,871	14,565	5,788	3,185	21.0	16.4	Sagadahoc County
4,800	2,735	1,002	26,338	98.3	41,052	20,895	8,537	4,641	21.4	16.3	Somerset County
3,591	1,920	769	19,783	96.1	30,639	15,846	6,280	3,402	21.0	16.2	Waldo County
3,524	2,110	792	16,668	97.1	26,292	13,450	6,426	3,529	20.0	19.6	Washington County
16,306	9,947	4,100	101,055	95.1	155,040	80,524	30,353	17,141	21.4	15.4	York County
											PLACE AND COUNTY SUBDIVISION
77	43	12	369	93.5	591	302	132	65	17.2	18.5	Abbot town, Piscataquis County
219	126	41	1,200	103.9	1,936	959	386	193	20.9	15.8	Acton town, York County
163	63	18	641	97.5	1,007	515	244	128	20.5	19.3	Addison town, Washington County
165	93	41	1,030	98.2	1,562	788	299	165	23.5	14.6	Albion town, Kennebec County
40	31	9	250	99.6	416	207	80	39	16.6	16.0	Alexander town, Washington County
309	211	51	1,458	107.1	2,491	1,183	571	307	17.5	18.9	Alfred town, York County
39	29	8	122	95.9	212	106	76	35	11.3	31.8	Allagash town, Aroostook County
63	39	13	364	94.8	561	293	115	59	20.9	16.2	Alna town, Lincoln County
69	31	4	451	97.3	697	358	104	58	21.7	11.7	Alton town, Penobscot County
22	9	2	126	110.3	220	111	33	18	17.0	12.5	Amherst town, Hancock County
25	6	1	113	110.6	192	87	32	13	19.3	13.4	Amity town, Aroostook County
111	71	14	405	102.7	693	339	196	97	15.6	23.9	Andover town, Oxford County
72	38	14	352	113.6	594	284	124	68	21.0	16.5	Anson CDP, Somerset County
257	135	37	1,251	100.7	2,005	996	429	231	20.2	17.1	Anson town, Somerset County
99	47	13	635	107.2	1,011	491	159	81	23.2	12.1	Appleton town, Knox County
15	11	3	126	119.8	219	107	29	15	20.9	10.5	Argyle UT, Penobscot County
68	20	13	217	96.8	377	195	101	52	11.7	23.7	Arrowsic town, Sagadahoc County
304	140	45	2,042	97.0	3,136	1,597	489	264	22.0	12.2	Arundel town, York County
88	50	25	360	96.9	569	292	163	89	19.7	23.0	Ashland CDP, Aroostook County
148	93	31	640	103.4	1,045	518	272	144	19.7	20.9	Ashland town, Aroostook County
76	36	18	502	103.0	769	384	130	77	24.5	12.8	Athens town, Somerset County
35	21	3	151	115.9	260	124	59	28	20.2	18.1	Atkinson town, Piscataquis County
1,548	1,252	715	11,919	93.4	17,956	9,447	3,515	2,165	22.1	15.2	Auburn city, Androscoggin County
1,623	1,224	607	9,838	94.5	15,635	8,129	3,454	2,036	18.3	18.0	Augusta city, Kennebec County
6	4	0	53	115.1	82	38	10	3	28.1	8.8	Aurora town, Hancock County
45	22	12	239	92.9	363	191	79	43	21.3	17.1	Avon town, Franklin County
166	102	36	790	92.5	1,199	619	304	175	21.2	20.0	Baileyville town, Washington County
138	60	21	778	96.0	1,183	600	219	119	22.4	14.4	Baldwin town, Cumberland County
18	6	0	33	106.1	57	27	24	10	16.2	35.3	Bancroft town, Aroostook County
2,177	1,651	926	17,120	93.0	27,169	14,302	4,754	2,948	17.8	14.4	Bangor city, Penobscot County
202	206	118	1,409	81.1	2,221	1,244	526	341	13.0	20.6	Bar Harbor CDP, Hancock County
432	329	184	2,812	86.2	4,330	2,344	945	557	17.3	18.1	Bar Harbor town, Hancock County
34	5	4	122	105.7	196	93	43	22	21.9	17.1	Baring plantation, Washington County
729	441	231	4,535	87.7	6,624	3,612	1,401	837	22.2	16.5	Bath city, Sagadahoc County
55	43	15	248	104.8	422	209	113	60	16.9	22.2	Beals town, Washington County
28	4	1	60	103.3	107	50	33	11	12.3	27.0	Beaver Cove town, Piscataquis County
9	1	0	22	127.3	47	21	10	3	6.0	20.0	Beddington town, Washington County
701	466	295	3,589	85.8	5,339	2,954	1,462	869	19.9	21.9	Belfast city, Waldo County
290	142	34	1,612	97.8	2,466	1,257	466	234	22.7	14.6	Belgrade town, Kennebec County
102	46	18	494	90.7	746	390	166	90	20.8	17.6	Belmont town, Waldo County
250	126	42	1,375	98.7	2,118	1,065	418	210	22.5	15.3	Benton town, Kennebec County
127	81	31	1,140	91.8	1,573	831	239	136	28.1	10.9	Berwick CDP, York County
488	240	71	3,666	97.7	5,422	2,768	799	434	25.2	11.0	Berwick town, York County
224	144	47	1,356	92.3	2,000	1,037	415	234	23.3	15.9	Bethel town, Oxford County
1,589	1,143	526	11,169	90.5	17,292	9,211	3,258	1,932	18.7	15.3	Biddeford city, York County
84	48	28	382	98.4	617	315	160	82	18.6	21.1	Bingham CDP, Somerset County
104	58	31	463	99.1	745	374	193	95	19.2	20.9	Bingham town, Somerset County
44	22	7	156	92.9	240	126	73	46	20.3	24.3	Blaine CDP, Aroostook County
75	39	12	361	101.1	575	289	126	71	20.8	17.4	Blaine town, Aroostook County
23	5	0	44	122.7	88	40	28	12	10.2	28.6	Blanchard UT, Piscataquis County
94	87	71	529	78.3	777	444	252	159	17.6	26.7	Blue Hill CDP, Hancock County
300	171	86	1,425	88.5	2,216	1,188	557	322	17.5	20.7	Blue Hill town, Hancock County

Table 2.

Age and Sex: 2010—Con.

[For information on confidentiality protection, nonsampling error, and definitions, see Selected Appendixes at <www.census.gov/prod/cen2010/cph-1-a.pdf>]

State County Place and County Subdivision	Total population	Median age	Age								
			Under 5 years	5 to 17 years	18 to 20 years	21 to 24 years	25 to 34 years	35 to 44 years	45 to 54 years	55 to 59 years	60 to 64 years
PLACE AND COUNTY SUBDIVISION—Con.											
Boothbay town, Lincoln County.....	3,120	51.7	101	435	72	84	217	338	493	290	313
Boothbay Harbor CDP, Lincoln County.....	1,086	52.4	38	105	24	45	95	120	159	99	88
Boothbay Harbor town, Lincoln County.....	2,165	55.8	62	190	44	70	163	197	338	181	201
Bowdoin town, Sagadahoc County.....	3,061	40.4	181	555	113	128	318	446	628	228	175
Bowdoinham CDP, Sagadahoc County.....	722	41.8	54	118	14	32	77	107	121	54	54
Bowdoinham town, Sagadahoc County.....	2,889	43.7	145	478	72	101	299	411	568	241	208
Bowerbank town, Piscataquis County.....	116	61.5	0	8	0	0	4	8	23	14	17
Bradford town, Penobscot County.....	1,290	40.4	85	224	61	55	133	179	238	93	76
Bradley town, Penobscot County.....	1,492	40.0	93	234	43	80	171	229	241	102	80
Bremen town, Lincoln County.....	806	50.3	35	118	20	16	56	92	121	62	83
Brewer city, Penobscot County.....	9,482	41.1	502	1,412	320	521	1,247	1,242	1,460	613	543
Bridgewater town, Aroostook County.....	610	46.7	34	103	12	15	56	70	93	59	47
Bridgton CDP, Cumberland County.....	2,071	46.2	89	279	186	69	178	198	364	164	144
Bridgton town, Cumberland County.....	5,210	46.8	252	717	271	169	470	582	911	420	387
Brighton plantation, Somerset County.....	70	56.5	2	5	2	4	4	9	7	6	15
Bristol town, Lincoln County.....	2,755	54.1	83	336	55	61	191	285	415	274	271
Brooklin town, Hancock County.....	824	52.9	25	117	26	14	50	85	130	82	80
Brooks town, Waldo County.....	1,078	40.2	70	184	36	42	114	162	171	63	66
Brooksville town, Hancock County.....	934	53.0	35	108	29	26	65	103	131	93	109
Brownfield town, Oxford County.....	1,597	44.8	87	244	64	45	159	208	285	170	111
Brownville town, Piscataquis County.....	1,250	44.5	65	219	40	41	133	133	208	105	89
Brunswick CDP, Cumberland County.....	15,175	41.6	672	1,914	1,391	1,145	1,410	1,586	2,040	1,086	982
Brunswick town, Cumberland County.....	20,278	41.4	1,001	2,902	1,540	1,320	1,950	2,274	2,862	1,466	1,278
Brunswick Station CDP, Cumberland County.....	578	24.8	98	125	11	58	161	90	20	5	7
Buckfield town, Oxford County.....	2,009	41.2	117	350	68	72	256	248	369	164	126
Bucksport CDP, Hancock County.....	2,885	42.9	161	431	81	122	342	369	478	241	210
Bucksport town, Hancock County.....	4,924	43.3	275	742	154	197	553	639	868	421	339
Burlington town, Penobscot County.....	363	50.0	15	50	9	7	33	42	60	37	38
Burnham town, Waldo County.....	1,164	43.3	54	185	51	60	118	142	188	109	95
Buxton town, York County.....	8,034	41.5	451	1,372	225	316	934	1,155	1,427	679	507
Byron town, Oxford County.....	145	49.2	7	30	3	0	9	13	31	24	7
Calais city, Washington County.....	3,123	45.3	154	461	172	136	279	345	469	232	234
Cambridge town, Somerset County.....	462	48.3	19	62	12	13	39	61	83	51	41
Camden CDP, Knox County.....	3,570	53.4	127	493	88	98	244	346	485	336	305
Camden town, Knox County.....	4,850	53.2	162	704	112	118	313	472	698	487	440
Canaan town, Somerset County.....	2,275	38.8	152	417	78	84	282	315	345	195	155
Canton town, Oxford County.....	990	48.0	38	132	39	32	92	108	190	84	59
Cape Elizabeth town, Cumberland County...	9,015	46.8	390	1,866	199	201	462	1,097	1,744	871	735
Cape Neddick CDP, York County.....	2,568	54.1	67	321	47	93	153	254	379	263	281
Caratunk town, Somerset County.....	69	55.1	1	3	1	0	2	13	14	16	4
Caribou city, Aroostook County.....	8,189	44.0	414	1,321	243	343	833	1,060	1,243	612	542
Carmel town, Penobscot County.....	2,794	40.5	160	483	96	102	340	394	501	183	173
Carrabassett Valley town, Franklin County...	781	50.0	17	111	13	18	65	77	178	107	79
Carroll plantation, Penobscot County.....	153	48.9	7	25	4	3	12	15	29	10	15
Carthage town, Franklin County.....	560	44.2	22	98	26	19	48	77	112	39	49
Cary plantation, Aroostook County.....	218	52.5	7	20	7	10	14	20	41	27	20
Casco CDP, Cumberland County.....	587	43.0	40	94	16	26	65	68	108	45	29
Casco town, Cumberland County.....	3,742	42.6	216	587	119	121	424	540	669	268	249
Castine CDP, Hancock County.....	1,029	21.4	8	43	416	230	50	26	53	26	32
Castine town, Hancock County.....	1,366	22.2	19	84	428	261	85	54	93	49	72
Castle Hill town, Aroostook County.....	425	48.4	19	51	12	19	36	55	69	45	45
Caswell town, Aroostook County.....	306	45.3	19	51	5	1	45	30	46	18	16
Central Aroostook UT, Aroostook County....	118	55.0	6	12	1	2	9	7	22	26	17
Central Hancock UT, Hancock County.....	117	48.3	2	16	2	1	15	17	23	12	7
Central Somerset UT, Somerset County.....	338	51.8	12	43	6	13	33	28	55	39	29
Chapman town, Aroostook County.....	468	42.4	15	88	16	16	50	75	60	39	47
Charleston town, Penobscot County.....	1,409	38.7	78	267	65	56	180	195	244	107	70
Charlotte town, Washington County.....	332	50.0	12	58	9	6	31	34	53	40	33
Chebeague Island town, Cumberland County.....	341	57.9	11	40	5	9	18	30	45	28	36
Chelsea town, Kennebec County.....	2,721	44.9	132	420	93	91	266	367	538	222	196
Cherryfield town, Washington County.....	1,232	48.8	71	166	20	35	106	148	196	107	92
Chester town, Penobscot County.....	546	44.9	32	65	29	27	58	63	106	45	34
Chesterville town, Franklin County.....	1,352	44.1	67	205	46	53	150	174	235	118	111
China town, Kennebec County.....	4,328	42.1	233	789	140	157	452	597	790	357	316
Chisholm CDP, Franklin County.....	1,380	42.8	91	225	42	61	158	152	193	100	79
Clifton town, Penobscot County.....	921	41.1	46	174	35	29	103	131	194	62	55
Clinton CDP, Kennebec County.....	1,419	39.0	76	258	61	77	157	206	220	91	89
Clinton town, Kennebec County.....	3,486	40.5	190	608	129	143	417	492	586	264	233
Codyville plantation, Washington County....	24	47.0	1	4	0	0	3	4	3	3	4
Columbia town, Washington County.....	486	40.0	35	86	12	22	58	64	90	34	34

Table 2.

Age and Sex: 2010—Con.

[For information on confidentiality protection, nonsampling error, and definitions, see Selected Appendixes at <www.census.gov/prod/cen2010/cph-1-a.pdf>]

Age—Con			Age and sex						Percent of total population		State County Place and County Subdivision
			All ages		18 years and over		65 years and over				
			Female	Males per 100 females	Total	Female	Total	Female			
65 to 74 years	75 to 84 years	85 years and over							Under 18 years	65 years and over	
PLACE AND COUNTY SUBDIVISION—Con.											
478	237	62	1,582	97.2	2,584	1,335	777	400	17.2	24.9	Boothbay town, Lincoln County
160	113	40	600	81.0	943	524	313	191	13.2	28.8	Boothbay Harbor CDP, Lincoln County
332	248	139	1,181	83.3	1,913	1,054	719	422	11.6	33.2	Boothbay Harbor town, Lincoln County
197	69	23	1,503	103.7	2,325	1,156	289	150	24.0	9.4	Bowdoin town, Sagadahoc County
52	26	13	380	90.0	550	295	91	54	23.8	12.6	Bowdoinham CDP, Sagadahoc County
250	87	29	1,442	100.3	2,266	1,148	366	186	21.6	12.7	Bowdoinham town, Sagadahoc County
30	9	3	62	87.1	108	58	42	23	6.9	36.2	Bowerbank town, Piscataquis County
69	58	19	626	106.1	981	488	146	81	24.0	11.3	Bradford town, Penobscot County
133	71	15	763	95.5	1,165	600	219	122	21.9	14.7	Bradley town, Penobscot County
124	54	25	414	94.7	653	337	203	104	19.0	25.2	Bremen town, Lincoln County
697	654	271	5,012	89.2	7,568	4,054	1,622	966	20.2	17.1	Brewer city, Penobscot County
64	42	15	305	100.0	473	243	121	74	22.5	19.8	Bridgewater town, Aroostook County
209	143	48	1,007	105.7	1,703	851	400	233	17.8	19.3	Bridgton CDP, Cumberland County
582	333	116	2,646	96.9	4,241	2,165	1,031	570	18.6	19.8	Bridgton town, Cumberland County
13	3	0	34	105.9	63	30	16	6	10.0	22.9	Brighton plantation, Somerset County
411	257	116	1,393	97.8	2,336	1,194	784	427	15.2	28.5	Bristol town, Lincoln County
134	63	18	426	93.4	682	358	215	112	17.2	26.1	Brooklin town, Hancock County
105	53	12	524	105.7	824	413	170	94	23.6	15.8	Brooks town, Waldo County
144	62	29	486	92.2	791	416	235	119	15.3	25.2	Brooksville town, Hancock County
141	63	20	793	101.4	1,266	628	224	109	20.7	14.0	Brownfield town, Oxford County
122	59	36	590	111.9	966	468	217	102	22.7	17.4	Brownville town, Piscataquis County
1,367	1,041	541	8,099	87.4	12,589	6,827	2,949	1,833	17.0	19.4	Brunswick CDP, Cumberland County
1,756	1,262	667	10,725	89.1	16,375	8,796	3,685	2,234	19.2	18.2	Brunswick town, Cumberland County
3	0	0	288	100.7	355	179	3	2	38.6	0.5	Brunswick Station CDP, Cumberland County
150	64	25	985	104.0	1,542	759	239	118	23.2	11.9	Buckfield town, Oxford County
231	158	61	1,525	89.2	2,293	1,240	450	272	20.5	15.6	Bucksport CDP, Hancock County
412	232	92	2,543	93.6	3,907	2,055	736	421	20.7	14.9	Bucksport town, Hancock County
41	30	1	180	101.7	298	145	72	36	17.9	19.8	Burlington town, Penobscot County
104	42	16	555	109.7	925	444	162	80	20.5	13.9	Burnham town, Waldo County
582	281	105	3,984	101.7	6,211	3,100	968	496	22.7	12.0	Buxton town, York County
11	9	1	65	123.1	108	48	21	9	25.5	14.5	Byron town, Oxford County
279	226	136	1,616	93.3	2,508	1,329	641	398	19.7	20.5	Calais city, Washington County
46	29	6	233	98.3	381	187	81	43	17.5	17.5	Cambridge town, Somerset County
429	368	251	1,994	79.0	2,950	1,682	1,048	641	17.4	29.4	Camden CDP, Knox County
615	455	274	2,637	83.9	3,984	2,226	1,344	794	17.9	27.7	Camden town, Knox County
162	66	24	1,135	100.4	1,706	855	252	131	25.0	11.1	Canaan town, Somerset County
96	72	48	516	91.9	820	431	216	143	17.2	21.8	Canton town, Oxford County
748	507	195	4,672	93.0	6,759	3,615	1,450	811	25.0	16.1	Cape Elizabeth town, Cumberland County
410	218	82	1,371	87.3	2,180	1,179	710	404	15.1	27.6	Cape Neddick CDP, York County
5	8	2	32	115.6	65	30	15	6	5.8	21.7	Caratunk town, Somerset County
786	594	198	4,259	92.3	6,454	3,412	1,578	905	21.2	19.3	Caribou city, Aroostook County
223	111	28	1,390	101.0	2,151	1,090	362	181	23.0	13.0	Carmel town, Penobscot County
80	26	10	369	111.7	653	311	116	52	16.4	14.9	Carra Bassett Valley town, Franklin County
20	12	1	71	115.5	121	58	33	14	20.9	21.6	Carroll plantation, Penobscot County
39	25	6	260	115.4	440	203	70	37	21.4	12.5	Carthage town, Franklin County
30	18	4	102	113.7	191	89	52	21	12.4	23.9	Cary plantation, Aroostook County
41	32	23	302	94.4	453	232	96	54	22.8	16.4	Casco CDP, Cumberland County
307	162	80	1,894	97.6	2,939	1,504	549	300	21.5	14.7	Casco town, Cumberland County
82	43	20	304	238.5	978	279	145	73	5.0	14.1	Castine CDP, Hancock County
125	69	27	457	198.9	1,263	410	221	108	7.5	16.2	Castine town, Hancock County
44	19	11	215	97.7	355	178	74	40	16.5	17.4	Castle Hill town, Aroostook County
51	20	4	153	100.0	236	119	75	41	22.9	24.5	Caswell town, Aroostook County
10	6	0	56	110.7	100	47	16	7	15.3	13.6	Central Aroostook UT, Aroostook County
18	3	1	60	95.0	99	49	22	12	15.4	18.8	Central Hancock UT, Hancock County
60	17	3	161	109.9	283	127	80	35	16.3	23.7	Central Somerset UT, Somerset County
38	18	6	228	105.3	365	176	62	32	22.0	13.2	Chapman town, Aroostook County
85	41	21	617	128.4	1,064	466	147	70	24.5	10.4	Charleston town, Penobscot County
35	13	8	166	100.0	262	127	56	34	21.1	16.9	Charlotte town, Washington County
66	38	15	176	93.8	290	152	119	68	15.0	34.9	Chebeague Island town, Cumberland County
238	118	40	1,316	106.8	2,169	1,054	396	177	20.3	14.6	Chelsea town, Kennebec County
149	105	37	648	90.1	995	528	291	161	19.2	23.6	Cherryfield town, Washington County
65	17	5	267	104.5	449	225	87	48	17.8	15.9	Chester town, Penobscot County
126	50	17	684	97.7	1,080	539	193	98	20.1	14.3	Chesterville town, Franklin County
335	117	45	2,171	99.4	3,306	1,680	497	268	23.6	11.5	China town, Kennebec County
134	111	34	707	95.2	1,064	563	279	152	22.9	20.2	Chisholm CDP, Franklin County
57	29	6	440	109.3	701	340	92	45	23.9	10.0	Clifton town, Penobscot County
114	53	17	688	106.3	1,085	534	184	101	23.5	13.0	Clinton CDP, Kennebec County
274	116	34	1,705	104.5	2,688	1,318	424	218	22.9	12.2	Clinton town, Kennebec County
1	0	1	14	71.4	19	10	2	1	20.8	8.3	Codyville plantation, Washington County
29	18	4	241	101.7	365	188	51	26	24.9	10.5	Columbia town, Washington County

Table 2.

Age and Sex: 2010—Con.

[For information on confidentiality protection, nonsampling error, and definitions, see Selected Appendixes at <www.census.gov/prod/cen2010/cph-1-a.pdf>]

State County Place and County Subdivision	Total population	Median age	Age								
			Under 5 years	5 to 17 years	18 to 20 years	21 to 24 years	25 to 34 years	35 to 44 years	45 to 54 years	55 to 59 years	60 to 64 years
PLACE AND COUNTY SUBDIVISION—Con.											
Columbia Falls town, Washington County....	560	46.0	25	80	20	16	56	75	85	43	54
Connor UT, Aroostook County.....	457	42.8	18	80	21	19	40	61	81	31	29
Cooper town, Washington County.....	154	51.6	7	19	5	4	15	11	30	18	14
Coplin plantation, Franklin County.....	166	44.5	5	21	3	9	18	28	18	23	11
Corinna town, Penobscot County.....	2,198	43.0	122	372	73	82	249	256	365	178	130
Corinth town, Penobscot County.....	2,878	40.4	167	543	102	108	319	407	460	196	199
Cornish town, York County.....	1,403	44.5	56	234	35	51	124	209	249	110	102
Cornville town, Somerset County.....	1,314	43.1	68	224	29	37	147	189	218	121	107
Cousins Island CDP, Cumberland County....	490	52.0	11	86	12	3	21	44	102	55	48
Cranberry Isles town, Hancock County.....	141	47.7	5	20	2	4	17	16	24	11	13
Crawford town, Washington County.....	105	50.5	2	16	1	4	2	10	24	10	12
Criehaven UT, Knox County.....	1	57.5	0	0	0	0	0	0	0	1	0
Crystal town, Aroostook County.....	269	51.8	3	43	8	6	19	34	38	35	21
Cumberland town, Cumberland County.....	7,211	45.0	342	1,601	178	160	373	946	1,465	626	473
Cumberland Center CDP, Cumberland County.....	2,499	44.6	103	608	68	60	102	327	570	202	128
Cushing town, Knox County.....	1,534	44.0	89	262	42	56	148	195	234	108	132
Cutler town, Washington County.....	507	45.2	41	82	8	9	57	55	70	42	40
Cyr plantation, Aroostook County.....	103	49.8	3	14	3	9	7	8	17	20	10
Dallas plantation, Franklin County.....	309	52.7	4	46	5	1	10	28	85	30	29
Damariscotta CDP, Lincoln County.....	1,142	59.9	47	105	19	44	78	78	116	85	90
Damariscotta town, Lincoln County.....	2,218	50.7	98	305	60	86	184	208	290	161	164
Danforth town, Washington County.....	589	46.3	28	95	23	17	46	78	91	40	49
Dayton town, York County.....	1,965	40.5	100	405	57	53	187	357	365	143	116
Deblois town, Washington County.....	57	45.8	3	8	0	0	7	9	10	0	6
Dedham town, Hancock County.....	1,681	46.2	93	232	48	46	166	222	401	148	127
Deer Isle town, Hancock County.....	1,975	51.6	73	248	63	71	160	195	260	160	189
Denmark town, Oxford County.....	1,148	46.6	57	192	25	32	96	140	222	96	100
Dennistown plantation, Somerset County....	33	31.3	6	3	0	1	8	1	6	4	2
Dennysville town, Washington County.....	342	48.6	9	59	11	12	32	34	53	37	28
Detroit town, Somerset County.....	852	41.5	48	156	25	30	85	132	137	61	69
Dexter CDP, Penobscot County.....	2,158	42.4	126	369	81	82	259	241	320	154	142
Dexter town, Penobscot County.....	3,895	44.8	195	638	136	145	390	452	666	295	259
Dixfield CDP, Oxford County.....	1,076	43.6	62	188	23	51	88	147	154	73	71
Dixfield town, Oxford County.....	2,550	41.9	151	481	68	98	229	362	416	181	158
Dixmont town, Penobscot County.....	1,181	44.8	54	186	29	39	105	182	207	109	106
Dover-Foxcroft town, Piscataquis County....	4,213	45.0	183	724	158	110	352	578	633	302	320
Dover-Foxcroft CDP, Piscataquis County....	2,528	43.8	118	438	113	70	223	357	378	151	182
Dresden town, Lincoln County.....	1,672	45.0	89	253	55	59	155	225	323	162	122
Drew plantation, Penobscot County.....	46	35.0	5	9	2	0	7	6	8	1	3
Durham town, Androscoggin County.....	3,848	41.2	227	631	100	113	430	687	738	325	240
Dyer Brook town, Aroostook County.....	213	48.1	13	28	4	4	23	26	39	27	15
Eagle Lake CDP, Aroostook County.....	625	50.9	25	81	13	19	51	69	101	40	56
Eagle Lake town, Aroostook County.....	864	52.7	32	103	16	25	64	93	136	71	78
Eastbrook town, Hancock County.....	423	46.8	22	62	16	10	35	58	92	38	35
East Central Franklin UT, Franklin County...	808	47.3	27	135	28	23	62	95	138	83	75
East Central Penobscot UT, Penobscot County.....	343	43.1	23	61	11	3	37	47	63	23	32
East Central Washington UT, Washington County.....	728	46.3	39	106	24	17	76	92	106	77	63
East Hancock UT, Hancock County.....	94	36.0	6	19	3	0	18	13	13	10	4
East Machias town, Washington County.....	1,368	44.6	47	224	61	55	139	169	226	126	100
East Millinocket town, Penobscot County....	1,723	48.6	75	278	32	60	134	186	285	156	121
East Millinocket CDP, Penobscot County....	1,567	48.4	67	255	32	53	125	169	255	131	106
Easton town, Aroostook County.....	1,287	42.5	84	221	30	48	145	156	219	85	95
Eastport city, Washington County.....	1,331	54.5	39	150	28	43	89	119	217	121	170
Eddington town, Penobscot County.....	2,225	44.1	111	335	56	77	246	324	419	178	142
Edgecomb town, Lincoln County.....	1,249	46.4	56	222	30	32	104	148	211	116	105
Edinburg town, Penobscot County.....	131	47.1	4	22	4	3	8	21	19	13	15
Eliot town, York County.....	6,204	45.4	289	1,079	149	215	537	789	1,249	536	453
Ellsworth city, Hancock County.....	7,741	41.9	459	1,207	242	317	904	1,051	1,187	598	527
Embden town, Somerset County.....	939	49.7	33	135	27	20	76	113	182	75	86
Enfield town, Penobscot County.....	1,607	44.3	87	242	51	74	160	206	301	123	95
Etna town, Penobscot County.....	1,246	39.1	76	222	42	42	148	194	206	97	87
Eustis town, Franklin County.....	618	49.4	20	68	13	26	50	65	152	43	35
Exeter town, Penobscot County.....	1,092	44.0	61	181	28	34	97	170	208	92	87
Fairfield CDP, Somerset County.....	2,638	38.4	174	463	108	124	319	372	396	138	154
Fairfield town, Somerset County.....	6,735	41.8	397	1,119	249	274	695	985	1,185	482	420
Falmouth CDP, Cumberland County.....	1,855	49.6	70	296	33	41	129	215	342	152	150
Falmouth town, Cumberland County.....	11,185	45.3	513	2,381	260	228	654	1,506	2,199	878	688
Falmouth Foreside CDP, Cumberland County.....	1,511	51.0	71	255	24	31	76	156	228	131	111
Farmingdale CDP, Kennebec County.....	1,970	41.6	112	322	53	83	269	219	251	131	143
Farmingdale town, Kennebec County.....	2,956	41.7	172	501	85	109	362	372	417	210	193

Table 2.

Age and Sex: 2010—Con.

[For information on confidentiality protection, nonsampling error, and definitions, see Selected Appendixes at <www.census.gov/prod/cen2010/cph-1-a.pdf>]

Age—Con			Age and sex						Percent of total population		State County Place and County Subdivision
65 to 74 years	75 to 84 years	85 years and over	All ages		18 years and over		65 years and over		Under 18 years	65 years and over	
			Female	Males per 100 females	Total	Female	Total	Female			
PLACE AND COUNTY SUBDIVISION—Con.											
77	22	7	283	97.9	455	225	106	47	18.8	18.9	Columbia Falls town, Washington County
57	18	2	235	94.5	359	185	77	40	21.4	16.8	Connor UT, Aroostook County
16	13	2	75	105.3	128	61	31	15	16.9	20.1	Cooper town, Washington County
20	10	0	72	130.6	140	63	30	13	15.7	18.1	Coplin plantation, Franklin County
216	126	29	1,129	94.7	1,704	864	371	198	22.5	16.9	Corinna town, Penobscot County
233	116	28	1,472	95.5	2,168	1,097	377	198	24.7	13.1	Corinth town, Penobscot County
126	84	23	692	102.7	1,113	564	233	131	20.7	16.6	Cornish town, York County
101	46	27	661	98.8	1,022	503	174	76	22.2	13.2	Cornville town, Somerset County
63	37	8	251	95.2	393	203	108	53	19.8	22.0	Cousins Island CDP, Cumberland County
10	14	5	64	120.3	116	55	29	16	17.7	20.6	Cranberry Isles town, Hancock County
12	10	2	58	81.0	87	47	24	13	17.1	22.9	Crawford town, Washington County
0	0	0	1	0.0	1	1	0	0	0.0	0.0	Criehaven UT, Knox County
36	21	5	135	99.3	223	115	62	30	17.1	23.0	Crystal town, Aroostook County
608	310	129	3,763	91.6	5,268	2,782	1,047	589	26.9	14.5	Cumberland town, Cumberland County Cumberland Center CDP, Cumberland County
184	119	28	1,310	90.8	1,788	959	331	190	28.5	13.2	Cushing town, Knox County
168	77	23	779	96.9	1,183	595	268	134	22.9	17.5	Cutler town, Washington County
55	35	13	227	123.3	384	179	103	49	24.3	20.3	Cyr plantation, Aroostook County
8	4	0	47	119.1	86	41	12	4	16.5	11.7	Dallas plantation, Franklin County
46	21	4	142	117.6	259	120	71	31	16.2	23.0	Damariscotta CDP, Lincoln County
152	152	176	675	69.2	990	600	480	319	13.3	42.0	Damariscotta CDP, Lincoln County
240	222	200	1,238	79.2	1,815	1,043	662	426	18.2	29.8	Damariscotta town, Lincoln County
66	49	7	292	101.7	466	240	122	61	20.9	20.7	Danforth town, Washington County
107	56	19	951	106.6	1,460	733	182	101	25.7	9.3	Dayton town, York County
13	0	1	27	111.1	46	22	14	7	19.3	24.6	Deblois town, Washington County
128	54	16	816	106.0	1,356	659	198	89	19.3	11.8	Dedham town, Hancock County
261	178	117	1,049	88.3	1,654	892	556	330	16.3	28.2	Deer Isle town, Hancock County
110	63	15	551	108.3	899	440	188	89	21.7	16.4	Denmark town, Oxford County
2	0	0	13	153.8	24	12	2	0	27.3	6.1	Dennistown plantation, Somerset County
38	19	10	182	87.9	274	145	67	37	19.9	19.6	Dennysville town, Washington County
69	38	2	422	101.9	648	322	109	54	23.9	12.8	Detroit town, Somerset County
203	138	43	1,154	87.0	1,663	894	384	228	22.9	17.8	Dexter CDP, Penobscot County
388	245	86	2,024	92.4	3,062	1,612	719	404	21.4	18.5	Dexter town, Penobscot County
112	76	31	571	88.4	826	446	219	127	23.2	20.4	Dixfield CDP, Oxford County
234	133	39	1,323	92.7	1,918	1,000	406	225	24.8	15.9	Dixfield town, Oxford County
108	42	14	587	101.2	941	467	164	74	20.3	13.9	Dixmont town, Penobscot County
424	263	166	2,186	92.7	3,306	1,740	853	494	21.5	20.2	Dover-Foxcroft town, Piscataquis County
252	161	85	1,324	90.9	1,972	1,053	498	298	22.0	19.7	Dover-Foxcroft CDP, Piscataquis County
138	78	13	814	105.4	1,330	650	229	109	20.5	13.7	Dresden town, Lincoln County
3	2	0	25	84.0	32	15	5	1	30.4	10.9	Drew plantation, Penobscot County
249	84	24	1,900	102.5	2,990	1,496	357	184	22.3	9.3	Durham town, Androscoggin County
21	11	2	112	90.2	172	91	34	19	19.2	16.0	Dyer Brook town, Aroostook County
88	51	31	316	97.8	519	263	170	95	17.0	27.2	Eagle Lake CDP, Aroostook County
142	72	32	433	99.5	729	366	246	132	15.6	28.5	Eagle Lake town, Aroostook County
38	15	2	210	101.4	339	169	55	28	19.9	13.0	Eastbrook town, Hancock County
97	38	7	386	109.3	646	314	142	69	20.0	17.6	East Central Franklin UT, Franklin County
27	15	1	162	111.7	259	121	43	20	24.5	12.5	East Central Penobscot UT, Penobscot County East Central Washington UT, Washington County
73	48	7	363	100.6	583	288	128	67	19.9	17.6	County
4	4	0	42	123.8	69	34	8	4	26.6	8.5	East Hancock UT, Hancock County
122	79	20	701	95.1	1,097	571	221	113	19.8	16.2	East Machias town, Washington County
166	179	51	876	96.7	1,370	699	396	219	20.5	23.0	East Millinocket town, Penobscot County
157	167	50	791	98.1	1,245	630	374	209	20.5	23.9	East Millinocket CDP, Penobscot County
113	70	21	648	98.6	982	504	204	111	23.7	15.9	Easton town, Aroostook County
186	118	51	705	88.8	1,142	611	355	191	14.2	26.7	Eastport city, Washington County
206	109	22	1,120	98.7	1,779	899	337	165	20.0	15.1	Eddington town, Penobscot County
130	64	31	623	100.5	971	502	225	122	22.3	18.0	Edgecomb town, Lincoln County
14	7	1	66	98.5	105	49	22	10	19.8	16.8	Edinburg town, Penobscot County
534	283	91	3,177	95.3	4,836	2,509	908	503	22.1	14.6	Eliot town, York County
626	436	187	4,065	90.4	6,075	3,245	1,249	753	21.5	16.1	Ellsworth city, Hancock County
112	65	15	448	109.6	771	381	192	92	17.9	20.4	Embdon town, Somerset County
146	105	17	831	93.4	1,278	660	268	148	20.5	16.7	Enfield town, Penobscot County
79	40	13	614	102.9	948	475	132	62	23.9	10.6	Etna town, Penobscot County
89	47	10	292	111.6	530	251	146	72	14.2	23.6	Eustis town, Franklin County
68	56	10	561	94.7	850	430	134	81	22.2	12.3	Exeter town, Penobscot County
199	139	52	1,369	92.7	2,001	1,069	390	228	24.1	14.8	Fairfield CDP, Somerset County
520	309	100	3,407	97.7	5,219	2,672	929	502	22.5	13.8	Fairfield town, Somerset County
203	155	69	1,019	82.0	1,489	840	427	272	19.7	23.0	Falmouth CDP, Cumberland County
851	621	406	5,829	91.9	8,291	4,422	1,878	1,130	25.9	16.8	Falmouth town, Cumberland County Falmouth Foreside CDP, Cumberland County
133	149	146	838	80.3	1,185	679	428	290	21.6	28.3	County
198	127	62	1,034	90.5	1,536	817	387	208	22.0	19.6	Farmingdale CDP, Kennebec County
287	173	75	1,548	91.0	2,283	1,210	535	287	22.8	18.1	Farmingdale town, Kennebec County

Table 2.

Age and Sex: 2010—Con.

[For information on confidentiality protection, nonsampling error, and definitions, see Selected Appendixes at <www.census.gov/prod/cen2010/cph-1-a.pdf>]

State County Place and County Subdivision	Total population	Median age	Age								
			Under 5 years	5 to 17 years	18 to 20 years	21 to 24 years	25 to 34 years	35 to 44 years	45 to 54 years	55 to 59 years	60 to 64 years
PLACE AND COUNTY SUBDIVISION—Con.											
Farmington CDP, Franklin County.....	4,288	23.0	165	318	1,023	825	357	266	375	167	161
Farmington town, Franklin County.....	7,760	32.1	354	888	1,132	967	737	677	939	459	408
Fayette town, Kennebec County.....	1,140	48.0	47	161	27	28	103	138	253	112	98
Fort Fairfield CDP, Aroostook County.....	1,825	43.0	99	320	58	53	206	236	251	135	126
Fort Fairfield town, Aroostook County.....	3,496	43.8	184	601	114	120	341	458	540	288	248
Fort Kent CDP, Aroostook County.....	2,488	43.1	109	328	205	174	217	254	358	172	146
Fort Kent town, Aroostook County.....	4,097	42.7	204	610	268	233	379	473	671	279	259
Frankfort town, Waldo County.....	1,124	41.6	67	172	34	50	130	160	202	77	82
Franklin town, Hancock County.....	1,483	44.6	91	203	40	58	173	184	260	124	126
Freedom town, Waldo County.....	719	44.7	40	123	21	31	57	93	123	67	61
Freeport CDP, Cumberland County.....	1,485	42.2	95	221	31	60	167	235	221	117	90
Freeport town, Cumberland County.....	7,879	45.0	433	1,363	197	219	626	1,105	1,417	715	596
Frenchboro town, Hancock County.....	61	27.2	7	15	0	4	11	7	7	1	1
Frenchville town, Aroostook County.....	1,087	47.0	43	174	28	31	90	132	216	90	93
Friendship town, Knox County.....	1,152	50.1	45	153	38	43	100	115	176	94	96
Fryeburg CDP, Oxford County.....	1,631	42.5	65	317	118	48	137	174	255	108	118
Fryeburg town, Oxford County.....	3,449	44.0	147	644	186	101	285	395	615	277	244
Frye Island town, Cumberland County.....	5	30.8	1	0	0	0	2	0	0	0	0
Gardiner city, Kennebec County.....	5,800	40.9	318	939	179	254	715	811	957	419	373
Garfield plantation, Aroostook County.....	81	51.5	3	10	0	1	14	5	13	5	12
Garland town, Penobscot County.....	1,105	44.6	59	186	32	45	107	130	212	87	93
Georgetown town, Sagadahoc County.....	1,042	49.6	56	138	23	23	82	123	188	93	104
Gilead town, Oxford County.....	209	46.5	11	24	4	7	22	34	29	15	17
Glenburn town, Penobscot County.....	4,594	41.2	245	768	160	206	521	667	857	375	314
Glenwood plantation, Aroostook County.....	3	70.5	0	0	0	0	0	0	1	0	0
Gorham CDP, Cumberland County.....	6,882	33.2	252	1,030	1,213	550	498	779	828	383	339
Gorham town, Cumberland County.....	16,381	38.0	768	2,934	1,544	894	1,477	2,262	2,570	1,096	882
Gouldsboro town, Hancock County.....	1,737	50.3	87	211	50	57	145	175	270	159	181
Grand Isle town, Aroostook County.....	467	49.3	15	64	8	13	35	54	74	47	37
Grand Lake Stream plantation, Washington County.....	109	55.8	5	8	1	4	8	5	21	12	16
Gray CDP, Cumberland County.....	884	44.5	50	108	27	61	94	109	142	82	53
Gray town, Cumberland County.....	7,761	40.6	481	1,173	226	354	986	1,198	1,323	651	530
Great Pond town, Hancock County.....	58	50.3	3	5	1	2	6	3	15	7	6
Greenbush town, Penobscot County.....	1,491	40.2	92	253	50	69	188	216	283	98	108
Greene town, Androscoggin County.....	4,350	42.6	218	766	123	147	440	648	799	382	296
Greenville CDP, Piscataquis County.....	1,257	50.9	48	170	22	36	105	138	203	117	112
Greenville town, Piscataquis County.....	1,646	52.3	57	204	27	39	126	175	288	169	163
Greenwood town, Oxford County.....	830	46.3	22	143	30	21	66	108	170	80	60
Guilford CDP, Piscataquis County.....	903	44.6	41	132	38	38	91	117	116	60	68
Guilford town, Piscataquis County.....	1,521	46.3	77	218	53	52	156	186	233	112	117
Hallowell city, Kennebec County.....	2,381	50.5	88	245	66	74	262	268	368	195	231
Hamlin town, Aroostook County.....	219	54.8	6	28	6	4	10	23	34	19	18
Hammond town, Aroostook County.....	118	40.0	4	30	4	2	12	13	18	12	7
Hampden CDP, Penobscot County.....	4,343	42.2	231	726	129	173	460	618	728	339	270
Hampden town, Penobscot County.....	7,257	40.8	418	1,370	219	239	757	1,072	1,240	565	434
Hancock town, Hancock County.....	2,394	44.0	143	335	78	102	260	312	407	157	173
Hanover town, Oxford County.....	238	50.0	5	25	7	14	18	26	46	16	29
Harmony town, Somerset County.....	939	49.4	32	147	17	19	72	116	163	94	83
Harpswell town, Cumberland County.....	4,740	52.9	155	556	87	134	326	474	843	464	471
Harrington town, Washington County.....	1,004	44.9	68	144	31	37	100	123	155	82	76
Harrison town, Cumberland County.....	2,730	45.3	142	439	85	55	282	350	483	259	212
Hartford town, Oxford County.....	1,185	43.6	69	177	40	43	139	150	232	101	82
Hartland CDP, Somerset County.....	813	40.4	54	140	20	43	102	88	118	45	38
Hartland town, Somerset County.....	1,782	45.2	99	276	55	82	177	194	298	146	132
Haynesville town, Aroostook County.....	121	49.5	7	12	2	4	7	16	30	13	12
Hebron town, Oxford County.....	1,416	33.4	93	329	108	43	166	175	232	99	71
Hermon town, Penobscot County.....	5,416	40.4	321	961	201	196	608	831	960	375	313
Hersey town, Aroostook County.....	83	45.3	4	14	3	3	6	11	16	2	9
Hibberts gore, Lincoln County.....	1	60.5	0	0	0	0	0	0	0	0	1
Highland plantation, Somerset County.....	73	53.5	5	14	2	1	2	3	14	6	4
Hiram town, Oxford County.....	1,620	41.3	85	321	59	57	161	213	264	140	98
Hodgdon town, Aroostook County.....	1,309	43.9	83	227	41	50	124	145	220	109	90
Holden town, Penobscot County.....	3,076	46.4	118	494	90	113	251	398	617	283	275
Hollis town, York County.....	4,281	40.9	262	680	120	188	520	629	789	338	304
Hope town, Knox County.....	1,536	43.2	86	279	44	35	151	222	295	125	101
Houlton CDP, Aroostook County.....	4,856	43.7	292	769	145	191	527	580	719	335	270
Houlton town, Aroostook County.....	6,123	43.2	371	1,002	190	245	654	750	947	425	326
Howland town, Penobscot County.....	1,241	45.5	62	177	48	53	119	148	196	91	84
Howland CDP, Penobscot County.....	1,096	45.7	49	165	45	45	95	135	169	81	69
Hudson town, Penobscot County.....	1,536	40.0	80	256	61	52	209	226	281	125	91

Table 2.

Age and Sex: 2010—Con.

[For information on confidentiality protection, nonsampling error, and definitions, see Selected Appendixes at <www.census.gov/prod/cen2010/cph-1-a.pdf>]

Age—Con			Age and sex						Percent of total population		State County Place and County Subdivision
65 to 74 years	75 to 84 years	85 years and over	All ages		18 years and over		65 years and over		Under 18 years	65 years and over	
			Female	Males per 100 females	Total	Female	Total	Female			
PLACE AND COUNTY SUBDIVISION—Con.											
286	192	153	2,456	74.6	3,805	2,237	631	412	11.3	14.7	Farmington CDP, Franklin County
581	379	239	4,245	82.8	6,518	3,655	1,199	705	16.0	15.5	Farmington town, Franklin County
108	49	16	580	96.6	932	472	173	88	18.2	15.2	Fayette town, Kennebec County
171	136	34	991	84.2	1,406	775	341	223	23.0	18.7	Fort Fairfield CDP, Aroostook County
336	216	50	1,805	93.7	2,711	1,424	602	352	22.5	17.2	Fort Fairfield town, Aroostook County
225	210	90	1,357	83.3	2,051	1,138	525	337	17.6	21.1	Fort Kent CDP, Aroostook County
353	260	108	2,131	92.3	3,283	1,746	721	436	19.9	17.6	Fort Kent town, Aroostook County
98	45	7	564	99.3	885	447	150	77	21.3	13.3	Frankfort town, Waldo County
126	83	15	754	96.7	1,189	608	224	129	19.8	15.1	Franklin town, Hancock County
60	29	14	366	96.4	556	278	103	53	22.7	14.3	Freedom town, Waldo County
116	82	50	822	80.7	1,169	673	248	169	21.3	16.7	Freeport CDP, Cumberland County
644	379	185	4,148	89.9	6,083	3,253	1,208	708	22.8	15.3	Freeport town, Cumberland County
7	0	1	23	165.2	39	17	8	3	36.1	13.1	Frenchboro town, Hancock County
110	68	12	532	104.3	870	430	190	97	20.0	17.5	Frenchville town, Aroostook County
162	91	39	571	101.8	954	477	292	147	17.2	25.3	Friendship town, Knox County
164	80	47	856	90.5	1,249	690	291	177	23.4	17.8	Fryeburg CDP, Oxford County
324	158	73	1,780	93.8	2,658	1,414	555	310	22.9	16.1	Fryeburg town, Oxford County
2	0	0	2	150.0	4	2	2	1	20.0	40.0	Frye Island town, Cumberland County
450	294	91	2,971	95.2	4,543	2,360	835	474	21.7	14.4	Gardiner city, Kennebec County
6	10	2	38	113.2	68	33	18	10	16.0	22.2	Garfield plantation, Aroostook County
90	50	14	532	107.7	860	419	154	73	22.2	13.9	Garland town, Penobscot County
137	55	20	520	100.4	848	428	212	105	18.6	20.3	Georgetown town, Sagadahoc County
31	13	2	93	124.7	174	77	46	15	16.7	22.0	Gilead town, Oxford County
301	147	33	2,324	97.7	3,581	1,820	481	250	22.1	10.5	Glenburn town, Penobscot County
2	0	0	1	200.0	3	1	2	0	0.0	66.7	Glenwood plantation, Aroostook County
377	353	280	3,687	86.7	5,600	3,035	1,010	651	18.6	14.7	Gorham CDP, Cumberland County
938	638	378	8,462	93.6	12,679	6,643	1,954	1,146	22.6	11.9	Gorham town, Cumberland County
249	116	37	863	101.3	1,439	724	402	199	17.2	23.1	Gouldsboro town, Hancock County
73	37	10	228	104.8	388	190	120	65	16.9	25.7	Grand Isle town, Aroostook County
18	8	3	63	73.0	96	52	29	18	11.9	26.6	Grand Lake Stream plantation, Washington County
74	57	27	458	93.0	726	373	158	90	17.9	17.9	Gray CDP, Cumberland County
495	262	82	3,904	98.8	6,107	3,106	839	457	21.3	10.8	Gray town, Cumberland County
7	3	0	27	114.8	50	24	10	3	13.8	17.2	Great Pond town, Hancock County
77	52	5	751	98.5	1,146	575	134	70	23.1	9.0	Greenbush town, Penobscot County
316	167	48	2,141	103.2	3,366	1,683	531	265	22.6	12.2	Greene town, Androscoggin County
152	107	47	660	90.5	1,039	557	306	164	17.3	24.3	Greenville CDP, Piscataquis County
223	122	53	851	93.4	1,385	730	398	209	15.9	24.2	Greenville town, Piscataquis County
86	41	3	413	101.0	665	332	130	65	19.9	15.7	Greenwood town, Oxford County
96	67	39	489	84.7	730	402	202	121	19.2	22.4	Guilford CDP, Piscataquis County
157	108	52	792	92.0	1,226	643	317	180	19.4	20.8	Guilford town, Piscataquis County
215	202	167	1,278	86.3	2,048	1,122	584	373	14.0	24.5	Hallowell city, Kennebec County
46	24	1	112	95.5	185	96	71	35	15.5	32.4	Hamlin town, Aroostook County
9	6	1	66	78.8	84	44	16	10	28.8	13.6	Hammond town, Aroostook County
329	244	96	2,231	94.7	3,386	1,790	669	393	22.0	15.4	Hampden CDP, Penobscot County
506	332	105	3,657	98.4	5,469	2,831	943	522	24.6	13.0	Hampden town, Penobscot County
234	142	51	1,227	95.1	1,916	992	427	229	20.0	17.8	Hancock town, Hancock County
28	22	2	115	107.0	208	97	52	21	12.6	21.8	Hanover town, Oxford County
98	74	24	469	100.2	760	380	196	99	19.1	20.9	Harmony town, Somerset County
735	387	108	2,444	93.9	4,029	2,082	1,230	639	15.0	25.9	Harpswell town, Cumberland County
127	39	22	504	99.2	792	397	188	97	21.1	18.7	Harrington town, Washington County
240	147	36	1,330	105.3	2,149	1,051	423	206	21.3	15.5	Harrison town, Cumberland County
84	52	16	586	102.2	939	457	152	75	20.8	12.8	Hartford town, Oxford County
90	50	25	428	90.0	619	332	165	97	23.9	20.3	Hartland CDP, Somerset County
188	97	38	922	93.3	1,407	734	323	184	21.0	18.1	Hartland town, Somerset County
10	8	0	54	124.1	102	47	18	9	15.7	14.9	Haynesville town, Aroostook County
62	27	11	671	111.0	994	476	100	58	29.8	7.1	Hebron town, Oxford County
387	226	37	2,748	97.1	4,134	2,126	650	354	23.7	12.0	Hermon town, Penobscot County
13	2	0	43	93.0	65	32	15	8	21.7	18.1	Hersey town, Aroostook County
0	0	0	1	0.0	1	1	0	0	0.0	0.0	Hibberts gore, Lincoln County
10	9	3	38	92.1	54	28	22	11	26.0	30.1	Highland plantation, Somerset County
124	75	23	787	105.8	1,214	607	222	121	25.1	13.7	Hiram town, Oxford County
140	60	20	648	102.0	999	507	220	117	23.7	16.8	Hodgdon town, Aroostook County
286	124	27	1,561	97.1	2,464	1,261	437	220	19.9	14.2	Holden town, Penobscot County
287	135	29	2,122	101.7	3,339	1,683	451	243	22.0	10.5	Hollis town, York County
131	54	13	785	95.7	1,171	604	198	101	23.8	12.9	Hope town, Knox County
384	383	261	2,626	84.9	3,795	2,115	1,028	678	21.8	21.2	Houlton CDP, Aroostook County
474	454	285	3,283	86.5	4,750	2,620	1,213	789	22.4	19.8	Houlton town, Aroostook County
158	75	30	643	93.0	1,002	523	263	153	19.3	21.2	Howland town, Penobscot County
140	73	30	576	90.3	882	467	243	143	19.5	22.2	Howland CDP, Penobscot County
99	41	15	770	99.5	1,200	601	155	73	21.9	10.1	Hudson town, Penobscot County

Table 2.

Age and Sex: 2010—Con.

[For information on confidentiality protection, nonsampling error, and definitions, see Selected Appendixes at <www.census.gov/prod/cen2010/cph-1-a.pdf>]

State County Place and County Subdivision	Total population	Median age	Age								
			Under 5 years	5 to 17 years	18 to 20 years	21 to 24 years	25 to 34 years	35 to 44 years	45 to 54 years	55 to 59 years	60 to 64 years
PLACE AND COUNTY SUBDIVISION—Con.											
Industry town, Franklin County.....	929	44.1	47	179	23	26	82	119	170	66	73
Island Falls town, Aroostook County.....	837	46.4	39	141	28	24	81	93	120	71	73
Isle au Haut town, Knox County.....	73	49.5	0	10	1	2	7	8	14	6	8
Islesboro town, Waldo County.....	566	52.1	24	74	10	9	49	49	97	58	58
Jackman town, Somerset County.....	862	44.8	39	129	19	31	94	122	166	61	50
Jackson town, Waldo County.....	548	44.6	29	80	16	21	73	58	93	66	41
Jay town, Franklin County.....	4,851	43.3	294	778	162	200	474	643	828	330	299
Jefferson town, Lincoln County.....	2,427	46.0	128	357	83	84	238	298	387	217	220
Jonesboro town, Washington County.....	583	45.2	35	91	11	21	63	69	111	48	40
Jonesport town, Washington County.....	1,370	49.0	56	194	25	47	147	145	203	102	117
Kenduskeag town, Penobscot County.....	1,348	39.6	91	208	52	52	183	205	214	118	79
Kennebunk CDP, York County.....	5,214	51.9	199	716	100	137	374	563	758	456	445
Kennebunk town, York County.....	10,798	48.2	422	1,826	266	289	706	1,317	1,867	898	839
Kennebunkport CDP, York County.....	1,238	52.0	40	178	25	41	64	119	207	108	116
Kennebunkport town, York County.....	3,474	51.8	110	511	69	127	188	343	606	337	326
Kingfield town, Franklin County.....	997	46.3	37	170	22	23	99	118	197	91	55
Kingman UT, Penobscot County.....	174	53.3	7	18	4	8	5	12	42	23	9
Kingsbury plantation, Piscataquis County...	28	59.0	0	0	0	1	0	2	7	5	3
Kittery CDP, York County.....	4,562	38.6	319	511	128	307	786	596	595	303	247
Kittery town, York County.....	9,490	43.2	606	1,123	256	475	1,262	1,215	1,448	784	638
Kittery Point CDP, York County.....	1,012	52.8	47	82	20	14	80	127	184	109	120
Knox town, Waldo County.....	806	39.6	66	120	36	29	103	108	133	59	55
Lagrange town, Penobscot County.....	708	42.8	30	117	26	20	72	117	123	66	52
Lake Arrowhead CDP, York County.....	3,071	31.5	272	726	83	131	523	549	441	130	93
Lake View plantation, Piscataquis County...	89	54.5	1	7	0	3	2	7	26	14	5
Lakeville town, Penobscot County.....	105	59.3	0	10	1	1	4	9	14	17	19
Lamoine town, Hancock County.....	1,602	48.0	67	219	31	45	142	213	317	145	144
Lebanon town, York County.....	6,031	39.3	357	1,161	220	233	703	853	1,095	442	340
Lee town, Penobscot County.....	922	45.9	44	151	82	28	59	85	194	81	39
Leeds town, Androscoggin County.....	2,326	41.3	140	391	76	104	277	314	418	184	168
Levant town, Penobscot County.....	2,851	37.9	213	487	100	134	389	405	475	181	162
Lewiston city, Androscoggin County.....	36,592	37.4	2,645	5,448	2,208	2,506	4,548	4,308	5,007	2,175	2,074
Liberty town, Waldo County.....	913	47.2	55	143	25	25	68	115	181	82	85
Limerick town, York County.....	2,892	39.4	186	536	87	118	345	425	480	207	187
Limestone CDP, Aroostook County.....	1,075	45.5	30	231	58	37	74	102	132	85	95
Limestone town, Aroostook County.....	2,314	34.7	87	422	268	196	191	230	276	139	155
Limington town, York County.....	3,713	38.9	236	662	131	131	475	566	668	284	221
Lincoln plantation, Oxford County.....	45	58.5	1	2	1	0	4	2	7	6	8
Lincoln CDP, Penobscot County.....	2,884	40.8	175	529	122	118	308	340	428	167	153
Lincoln town, Penobscot County.....	5,085	42.3	292	882	214	187	524	631	794	354	334
Lincolntown town, Waldo County.....	2,164	47.5	102	324	55	59	186	279	366	203	206
Linneus town, Aroostook County.....	984	42.7	54	154	41	37	130	120	169	85	74
Lisbon town, Androscoggin County.....	9,009	39.4	623	1,491	311	436	1,099	1,306	1,476	576	542
Lisbon Falls CDP, Androscoggin County.....	4,100	38.4	298	697	138	205	537	564	657	276	225
Litchfield town, Kennebec County.....	3,624	43.0	196	583	137	124	415	461	720	277	263
Little Falls CDP, Cumberland County.....	708	35.8	49	128	39	33	98	99	136	39	20
Littlejohn Island CDP, Cumberland County..	118	46.0	0	33	1	4	4	13	27	11	16
Littleton town, Aroostook County.....	1,068	40.8	67	204	30	39	115	132	149	86	78
Livermore town, Androscoggin County.....	2,095	44.4	99	324	66	74	226	278	375	167	138
Livermore Falls CDP, Androscoggin County	1,594	37.7	94	301	81	74	200	185	232	105	64
Livermore Falls town, Androscoggin County	3,187	38.1	214	609	121	129	403	411	462	196	159
Long Island town, Cumberland County.....	230	52.0	11	36	6	6	12	23	35	26	9
Louds Island UT, Lincoln County.....	0	0.0	0	0	0	0	0	0	0	0	0
Lovell town, Oxford County.....	1,140	49.8	35	215	26	27	65	113	215	102	120
Lowell town, Penobscot County.....	358	51.5	13	40	5	9	34	34	71	38	36
Lubec CDP, Washington County.....	349	59.4	4	31	4	5	16	27	55	37	42
Lubec town, Washington County.....	1,359	54.0	41	151	29	29	105	117	226	137	139
Ludlow town, Aroostook County.....	404	47.5	16	64	7	14	27	54	69	39	38
Lyman town, York County.....	4,344	43.3	232	704	138	138	442	632	812	355	316
Machias CDP, Washington County.....	1,274	42.4	62	155	42	100	174	139	165	73	82
Machias town, Washington County.....	2,221	37.7	108	257	219	205	264	219	271	121	127
Machiasport town, Washington County.....	1,119	43.3	44	154	29	39	182	129	175	88	77
Macwahoc plantation, Aroostook County....	79	48.3	2	8	4	1	12	8	18	4	9
Madawaska CDP, Aroostook County.....	2,967	52.0	90	397	70	59	198	347	470	256	238
Madawaska town, Aroostook County.....	4,035	51.2	123	549	101	78	262	488	701	349	327
Madison CDP, Somerset County.....	2,630	42.9	150	428	74	97	298	332	387	172	170
Madison town, Somerset County.....	4,855	44.0	227	782	136	169	532	640	777	365	343
Magalloway plantation, Oxford County.....	46	53.0	6	4	0	0	4	4	7	3	5
Manchester town, Kennebec County.....	2,580	46.2	122	460	81	67	195	318	503	234	175
Mapleton CDP, Aroostook County.....	683	41.5	44	93	31	33	95	77	124	44	42
Mapleton town, Aroostook County.....	1,948	43.5	109	293	65	68	232	251	360	160	128
Mariaville town, Hancock County.....	513	43.5	29	85	19	20	53	63	106	53	45
Marshall Island UT, Hancock County.....	0	0.0	0	0	0	0	0	0	0	0	0

Table 2.

Age and Sex: 2010—Con.

[For information on confidentiality protection, nonsampling error, and definitions, see Selected Appendixes at <www.census.gov/prod/cen2010/cph-1-a.pdf>]

Age—Con			Age and sex						Percent of total population		State County Place and County Subdivision
65 to 74 years	75 to 84 years	85 years and over	All ages		18 years and over		65 years and over		Under 18 years	65 years and over	
			Female	Males per 100 females	Total	Female	Total	Female			
PLACE AND COUNTY SUBDIVISION—Con.											
83	49	12	469	98.1	703	361	144	69	24.3	15.5	Industry town, Franklin County
91	43	33	422	98.3	657	332	167	94	21.5	20.0	Island Falls town, Aroostook County
10	6	1	31	135.5	63	27	17	8	13.7	23.3	Isle au Haut town, Knox County
72	55	11	293	93.2	468	235	138	71	17.3	24.4	Islesboro town, Waldo County
85	51	15	437	97.3	694	348	151	84	19.5	17.5	Jackman town, Somerset County
42	23	6	270	103.0	439	221	71	41	19.9	13.0	Jackson town, Waldo County
469	298	76	2,471	96.3	3,779	1,943	843	435	22.1	17.4	Jay town, Franklin County
225	145	45	1,218	99.3	1,942	984	415	213	20.0	17.1	Jefferson town, Lincoln County
55	27	12	288	102.4	457	232	94	49	21.6	16.1	Jonesboro town, Washington County
173	106	55	708	93.5	1,120	581	334	187	18.2	24.4	Jonesport town, Washington County
87	45	14	671	100.9	1,049	538	146	71	22.2	10.8	Kenduskeag town, Penobscot County
646	455	365	2,938	77.5	4,299	2,462	1,466	908	17.5	28.1	Kennebunk CDP, York County
1,153	753	462	5,776	86.9	8,550	4,660	2,368	1,396	20.8	21.9	Kennebunk town, York County
190	115	35	659	87.9	1,020	538	340	178	17.6	27.5	Kennebunkport CDP, York County
511	264	82	1,825	90.4	2,853	1,503	857	447	17.9	24.7	Kennebunkport town, York County
105	61	19	500	99.4	790	405	185	107	20.8	18.6	Kingfield town, Franklin County
25	18	3	85	104.7	149	77	46	27	14.4	26.4	Kingman UT, Penobscot County
7	3	0	10	180.0	28	10	10	2	0.0	35.7	Kingsbury plantation, Piscataquis County
353	289	128	2,312	97.3	3,732	1,914	770	495	18.2	16.9	Kittery CDP, York County
812	612	259	4,910	93.3	7,761	4,039	1,683	992	18.2	17.7	Kittery town, York County
122	76	31	538	88.1	883	472	229	128	12.7	22.6	Kittery Point CDP, York County
49	33	15	413	95.2	620	314	97	53	23.1	12.0	Knox town, Waldo County
51	28	6	344	105.8	561	259	85	39	20.8	12.0	Lagrange town, Penobscot County
85	34	4	1,543	99.0	2,073	1,050	123	60	32.5	4.0	Lake Arrowhead CDP, York County
16	7	1	41	117.1	81	36	24	12	9.0	27.0	Lake View plantation, Piscataquis County
25	5	0	43	144.2	95	40	30	11	9.5	28.6	Lakeville town, Penobscot County
169	86	24	821	95.1	1,316	672	279	150	17.9	17.4	Lamoine town, Hancock County
372	205	50	2,984	102.1	4,513	2,248	627	332	25.2	10.4	Lebanon town, York County
78	59	22	440	109.5	727	349	159	82	21.1	17.2	Lee town, Penobscot County
156	81	17	1,133	105.3	1,795	895	254	145	22.8	10.9	Leeds town, Androscoggin County
203	81	21	1,405	102.9	2,151	1,083	305	148	24.6	10.7	Levant town, Penobscot County
2,697	2,062	914	19,002	92.6	28,499	14,998	5,673	3,329	22.1	15.5	Lewiston city, Androscoggin County
77	35	22	443	106.1	715	358	134	66	21.7	14.7	Liberty town, Waldo County
201	84	36	1,440	100.8	2,170	1,084	321	163	25.0	11.1	Limerick town, York County
133	74	24	543	98.0	814	419	231	124	24.3	21.5	Limestone CDP, Aroostook County
205	110	35	1,075	115.3	1,805	832	350	183	22.0	15.1	Limestone town, Aroostook County
207	98	34	1,858	99.8	2,815	1,411	339	183	24.2	9.1	Limington town, York County
8	4	2	21	114.3	42	19	14	7	6.7	31.1	Lincoln plantation, Oxford County
258	205	81	1,486	94.1	2,180	1,138	544	314	24.4	18.9	Lincoln CDP, Penobscot County
463	308	102	2,600	95.6	3,911	2,010	873	473	23.1	17.2	Lincoln town, Penobscot County
232	109	43	1,064	103.4	1,738	867	384	199	19.7	17.7	Lincolntown town, Waldo County
79	35	6	470	109.4	776	381	120	62	21.1	12.2	Linneus town, Aroostook County
679	348	122	4,594	96.1	6,895	3,597	1,149	650	23.5	12.8	Lisbon town, Androscoggin County
296	159	48	2,103	95.0	3,105	1,637	503	282	24.3	12.3	Lisbon Falls CDP, Androscoggin County
285	128	35	1,842	96.7	2,845	1,444	448	227	21.5	12.4	Litchfield town, Kennebec County
39	19	9	350	102.3	531	271	67	39	25.0	9.5	Little Falls CDP, Cumberland County
7	0	2	59	100.0	85	45	9	6	28.0	7.6	Littlejohn Island CDP, Cumberland County
85	67	16	512	108.6	797	386	168	82	25.4	15.7	Littleton town, Aroostook County
196	117	35	1,033	102.8	1,672	828	348	186	20.2	16.6	Livermore town, Androscoggin County
104	106	48	831	91.8	1,199	635	258	161	24.8	16.2	Livermore Falls CDP, Androscoggin County
246	169	68	1,620	96.7	2,364	1,220	483	272	25.8	15.2	Livermore Falls town, Androscoggin County
42	21	3	116	98.3	183	94	66	35	20.4	28.7	Long Island town, Cumberland County
0	0	0	0	(X)	0	0	0	0	(X)	(X)	Louds Island UT, Lincoln County
131	71	20	585	94.9	890	453	222	113	21.9	19.5	Lovell town, Oxford County
57	18	3	174	105.7	305	150	78	37	14.8	21.8	Lowell town, Penobscot County
78	29	21	192	81.8	314	174	128	77	10.0	36.7	Lubec CDP, Washington County
212	124	49	701	93.9	1,167	608	385	217	14.1	28.3	Lubec town, Washington County
48	23	5	201	101.0	324	161	76	37	19.8	18.8	Ludlow town, Aroostook County
378	162	35	2,188	98.5	3,408	1,717	575	283	21.5	13.2	Lyman town, York County
112	99	71	699	82.3	1,057	593	282	190	17.0	22.1	Machias CDP, Washington County
188	153	89	1,193	86.2	1,856	1,010	430	270	16.4	19.4	Machias town, Washington County
118	66	18	489	128.8	921	393	202	114	17.7	18.1	Machiasport town, Washington County
5	5	3	38	107.9	69	34	13	6	12.7	16.5	Macwahoc plantation, Aroostook County
396	339	107	1,541	92.5	2,480	1,303	842	485	16.4	28.4	Madawaska CDP, Aroostook County
529	415	113	2,052	96.6	3,363	1,730	1,057	585	16.7	26.2	Madawaska town, Aroostook County
241	205	76	1,370	92.0	2,052	1,107	522	317	22.0	19.8	Madison CDP, Somerset County
447	315	122	2,398	102.5	3,846	1,931	884	499	20.8	18.2	Madison town, Somerset County
6	3	4	21	119.0	36	18	13	6	21.7	28.3	Magalloway plantation, Oxford County
222	150	53	1,346	91.7	1,998	1,048	425	232	22.6	16.5	Manchester town, Kennebec County
63	31	6	348	96.3	546	274	100	59	20.1	14.6	Mapleton CDP, Aroostook County
192	79	11	968	101.2	1,546	757	282	152	20.6	14.5	Mapleton town, Aroostook County
32	8	0	235	118.3	399	189	40	16	22.2	7.8	Mariaville town, Hancock County
0	0	0	0	(X)	0	0	0	0	(X)	(X)	Marshall Island UT, Hancock County

Table 2.

Age and Sex: 2010—Con.

[For information on confidentiality protection, nonsampling error, and definitions, see Selected Appendixes at <www.census.gov/prod/cen2010/cph-1-a.pdf>]

State County Place and County Subdivision	Total population	Median age	Age								
			Under 5 years	5 to 17 years	18 to 20 years	21 to 24 years	25 to 34 years	35 to 44 years	45 to 54 years	55 to 59 years	60 to 64 years
PLACE AND COUNTY SUBDIVISION—Con.											
Marshfield town, Washington County.....	518	43.0	31	95	15	12	57	63	77	41	35
Mars Hill CDP, Aroostook County.....	980	45.4	67	126	38	55	97	101	139	62	46
Mars Hill town, Aroostook County.....	1,493	44.0	102	211	56	69	161	161	225	107	69
Masardis town, Aroostook County.....	249	46.9	10	36	7	9	21	30	50	17	25
Matinicus Isle plantation, Knox County.....	74	47.0	3	10	2	4	3	12	19	7	4
Mattawamkeag town, Penobscot County.....	687	50.4	20	84	22	19	51	73	154	74	56
Maxfield town, Penobscot County.....	97	40.5	4	16	6	1	13	14	10	9	7
Mechanic Falls town, Androscoggin County.....	3,031	39.8	209	524	93	135	373	409	518	192	190
Mechanic Falls CDP, Androscoggin County.....	2,237	39.0	151	398	71	107	272	304	376	130	143
Meddybemps town, Washington County.....	157	52.3	2	19	2	4	8	19	39	16	16
Medford town, Piscataquis County.....	254	46.5	17	29	6	16	20	31	65	23	19
Medway town, Penobscot County.....	1,349	47.8	65	208	35	50	94	160	257	149	102
Mercer town, Somerset County.....	664	48.4	21	99	16	24	69	62	127	94	45
Merrill town, Aroostook County.....	273	45.1	26	39	10	14	27	20	60	16	24
Mexico CDP, Oxford County.....	1,743	42.8	91	258	76	76	210	203	325	125	104
Mexico town, Oxford County.....	2,681	44.7	147	374	122	116	298	293	493	206	160
Milbridge town, Washington County.....	1,353	47.3	81	177	38	54	118	166	184	114	99
Milford CDP, Penobscot County.....	2,233	39.2	110	274	82	192	347	274	368	149	143
Milford town, Penobscot County.....	3,070	39.7	145	433	111	232	440	404	544	196	195
Millinocket town, Penobscot County.....	4,506	51.5	156	543	117	129	313	489	833	436	380
Millinocket CDP, Penobscot County.....	4,466	51.6	154	534	114	128	310	483	826	431	378
Milo CDP, Piscataquis County.....	1,847	44.2	107	306	55	62	184	233	280	132	111
Milo town, Piscataquis County.....	2,340	44.7	134	366	75	83	235	288	369	180	152
Milton UT, Oxford County.....	143	39.8	4	26	3	2	24	21	27	13	11
Minot town, Androscoggin County.....	2,607	42.3	148	457	72	82	265	425	509	184	163
Monhegan plantation, Lincoln County.....	69	45.8	3	7	0	2	7	13	14	2	12
Monmouth town, Kennebec County.....	4,104	42.0	209	744	146	140	421	579	816	313	255
Monroe town, Waldo County.....	890	47.5	40	118	22	22	84	120	170	93	78
Monson town, Piscataquis County.....	686	50.4	26	105	19	14	37	73	126	72	79
Monticello town, Aroostook County.....	790	47.1	32	110	26	35	60	103	134	76	62
Montville town, Waldo County.....	1,032	43.6	70	161	20	31	108	150	175	76	88
Moose River town, Somerset County.....	218	45.6	10	33	3	8	26	26	53	15	14
Moro plantation, Aroostook County.....	38	56.0	0	2	1	0	4	2	10	2	2
Morrill town, Waldo County.....	884	40.9	56	168	31	40	92	112	147	60	55
Moscow town, Somerset County.....	512	46.9	20	65	21	18	42	69	92	51	52
Mount Chase town, Penobscot County.....	201	50.1	9	28	1	5	14	20	42	15	26
Mount Desert town, Hancock County.....	2,053	50.7	87	251	30	76	170	226	373	209	192
Mount Vernon town, Kennebec County.....	1,640	45.7	88	242	42	57	140	229	311	169	110
Muscle Ridge Islands UT, Knox County.....	6	37.0	1	1	0	0	1	1	1	1	0
Naples CDP, Cumberland County.....	428	51.0	14	58	12	7	30	52	71	46	52
Naples town, Cumberland County.....	3,872	42.9	222	639	141	124	437	508	686	308	282
Nashville plantation, Aroostook County.....	46	40.0	4	7	5	1	4	9	5	3	2
Newburgh town, Penobscot County.....	1,551	41.6	101	227	58	57	201	217	267	130	101
New Canada town, Aroostook County.....	321	41.3	18	70	13	8	25	46	64	17	18
Newcastle CDP, Lincoln County.....	667	53.8	32	79	16	16	45	66	92	55	55
Newcastle town, Lincoln County.....	1,752	49.6	86	240	42	48	135	212	271	172	142
Newfield town, York County.....	1,522	44.3	86	234	58	44	157	203	284	141	109
New Gloucester town, Cumberland County.....	5,542	39.5	358	1,001	173	190	673	914	1,039	401	323
New Limerick town, Aroostook County.....	510	51.4	8	69	16	13	27	55	108	48	51
Newport town, Penobscot County.....	3,275	42.6	213	510	109	144	357	430	533	232	215
Newport CDP, Penobscot County.....	1,776	40.3	136	273	65	88	208	241	269	109	99
New Portland town, Somerset County.....	718	48.9	36	83	18	16	80	81	143	65	66
Newry town, Oxford County.....	329	49.9	11	37	10	12	30	36	64	44	28
New Sharon town, Franklin County.....	1,407	43.7	88	225	38	54	160	172	241	124	99
New Sweden town, Aroostook County.....	602	48.3	31	87	15	14	51	63	114	71	51
New Vineyard town, Franklin County.....	757	46.0	39	118	13	43	68	88	145	76	60
Nobleboro town, Lincoln County.....	1,643	46.9	93	235	46	59	149	184	285	143	136
Norridgewock CDP, Somerset County.....	1,438	42.2	77	243	52	52	146	219	225	94	107
Norridgewock town, Somerset County.....	3,367	42.7	176	576	109	132	313	508	582	214	247
North Berwick CDP, York County.....	1,615	40.9	105	283	57	69	170	217	262	120	88
North Berwick town, York County.....	4,576	42.3	266	774	149	175	446	639	833	343	297
Northeast Piscataquis UT, Piscataquis County.....	273	57.0	3	26	7	1	9	18	56	42	35
Northeast Somerset UT, Somerset County.....	390	55.3	10	39	5	7	26	33	72	38	52
Northfield town, Washington County.....	148	55.2	6	18	2	0	19	12	16	31	15
North Franklin UT, Franklin County.....	61	50.6	2	8	2	0	1	7	16	7	4
North Haven town, Knox County.....	355	44.5	21	50	8	12	41	51	49	24	30
North Oxford UT, Oxford County.....	24	52.0	2	0	0	0	3	4	6	1	2
North Penobscot UT, Penobscot County.....	463	54.0	6	39	15	12	20	40	116	67	55
Northport town, Waldo County.....	1,520	47.8	78	220	37	49	151	158	255	127	138
North Washington UT, Washington County.....	499	50.0	23	75	13	13	31	64	71	35	56
Northwest Aroostook UT, Aroostook County.....	10	63.0	0	0	0	0	0	0	0	3	3
Northwest Hancock UT, Hancock County.....	2	56.0	0	0	0	0	0	0	1	0	0

Table 2.

Age and Sex: 2010—Con.

[For information on confidentiality protection, nonsampling error, and definitions, see Selected Appendixes at <www.census.gov/prod/cen2010/cph-1-a.pdf>]

Age—Con			Age and sex						Percent of total population		State County Place and County Subdivision
65 to 74 years	75 to 84 years	85 years and over	All ages		18 years and over		65 years and over		Under 18 years	65 years and over	
			Female	Males per 100 females	Total	Female	Total	Female			
PLACE AND COUNTY SUBDIVISION—Con.											
53	32	7	262	97.7	392	203	92	46	24.3	17.8	Marshfield town, Washington County
103	90	56	534	83.5	787	439	249	160	19.7	25.4	Mars Hill CDP, Aroostook County
145	117	70	792	88.5	1,180	636	332	203	21.0	22.2	Mars Hill town, Aroostook County
32	11	1	107	132.7	203	83	44	14	18.5	17.7	Masardis town, Aroostook County
9	1	0	34	117.6	61	28	10	6	17.6	13.5	Matinicus Isle plantation, Knox County
71	52	11	337	103.9	583	290	134	76	15.1	19.5	Mattawamkeag town, Penobscot County
9	5	3	48	102.1	77	41	17	10	20.6	17.5	Maxfield town, Penobscot County
223	131	34	1,546	96.1	2,298	1,179	388	203	24.2	12.8	Mechanic Falls town, Androscoggin County
155	104	26	1,157	93.3	1,688	869	285	155	24.5	12.7	Mechanic Falls CDP, Androscoggin County
16	10	6	81	93.8	136	70	32	16	13.4	20.4	Meddybemps town, Washington County
18	8	2	118	115.3	208	98	28	13	18.1	11.0	Medford town, Piscataquis County
139	76	14	679	98.7	1,076	543	229	123	20.2	17.0	Medway town, Penobscot County
58	33	16	339	95.9	544	277	107	59	18.1	16.1	Mercer town, Somerset County
14	19	4	135	102.2	208	104	37	19	23.8	13.6	Merrill town, Aroostook County
134	104	37	877	98.7	1,394	715	275	140	20.0	15.8	Mexico CDP, Oxford County
219	189	64	1,358	97.4	2,160	1,113	472	254	19.4	17.6	Mexico town, Oxford County
157	127	38	701	93.0	1,095	564	322	189	19.1	23.8	Milbridge town, Washington County
167	102	25	1,132	97.3	1,849	931	294	161	17.2	13.2	Milford CDP, Penobscot County
223	120	27	1,555	97.4	2,492	1,251	370	197	18.8	12.1	Milford town, Penobscot County
549	410	151	2,317	94.5	3,807	1,994	1,110	627	15.5	24.6	Millinocket town, Penobscot County
548	409	151	2,297	94.4	3,778	1,979	1,108	626	15.4	24.8	Millinocket CDP, Penobscot County
190	141	46	951	94.2	1,434	747	377	201	22.4	20.4	Milo CDP, Piscataquis County
238	165	55	1,199	95.2	1,840	952	458	242	21.4	19.6	Milo town, Piscataquis County
7	4	1	69	107.2	113	54	12	7	21.0	8.4	Milton UT, Oxford County
186	98	18	1,299	100.7	2,002	1,012	302	157	23.2	11.6	Minot town, Androscoggin County
6	3	0	32	115.6	59	30	9	3	14.5	13.0	Monhegan plantation, Lincoln County
312	125	44	2,108	94.7	3,151	1,623	481	258	23.2	11.7	Monmouth town, Kennebec County
91	40	12	446	99.6	732	371	143	80	17.8	16.1	Monroe town, Waldo County
77	47	11	323	112.4	555	266	135	71	19.1	19.7	Monson town, Piscataquis County
71	61	20	378	109.0	648	313	152	81	18.0	19.2	Monticello town, Aroostook County
94	48	11	519	98.8	801	401	153	76	22.4	14.8	Montville town, Waldo County
18	9	3	110	98.2	175	88	30	20	19.7	13.8	Moose River town, Somerset County
12	3	0	14	171.4	36	13	15	5	5.3	39.5	Moro plantation, Aroostook County
75	36	12	449	96.9	660	343	123	71	25.3	13.9	Morrill town, Waldo County
55	22	5	237	116.0	427	201	82	39	16.6	16.0	Moscow town, Somerset County
31	8	2	90	123.3	164	73	41	15	18.4	20.4	Mount Chase town, Penobscot County
251	139	49	1,063	93.1	1,715	887	439	231	16.5	21.4	Mount Desert town, Hancock County
168	58	26	831	97.4	1,310	659	252	128	20.1	15.4	Mount Vernon town, Kennebec County
0	0	0	2	200.0	4	2	0	0	33.3	0.0	Muscle Ridge Islands UT, Knox County
60	19	7	225	90.2	356	187	86	46	16.8	20.1	Naples CDP, Cumberland County
330	153	42	1,888	105.1	3,011	1,496	525	268	22.2	13.6	Naples town, Cumberland County
4	2	0	19	142.1	35	15	6	2	23.9	13.0	Nashville plantation, Aroostook County
117	55	20	767	102.2	1,223	612	192	102	21.1	12.4	Newburgh town, Penobscot County
26	13	3	148	116.9	233	107	42	21	27.4	13.1	New Canada town, Aroostook County
110	53	48	367	81.7	556	316	211	118	16.6	31.6	Newcastle CDP, Lincoln County
220	111	73	916	91.3	1,426	763	404	217	18.6	23.1	Newcastle town, Lincoln County
128	61	17	749	103.2	1,202	593	206	96	21.0	13.5	Newfield town, York County
292	138	40	2,719	103.8	4,183	2,076	470	238	24.5	8.5	New Gloucester town, Cumberland County
63	41	11	266	91.7	433	223	115	60	15.1	22.5	New Limerick town, Aroostook County
310	172	50	1,694	93.3	2,552	1,335	532	291	22.1	16.2	Newport town, Penobscot County
159	94	35	932	90.6	1,367	724	288	154	23.0	16.2	Newport CDP, Penobscot County
84	36	10	343	109.3	599	285	130	66	16.6	18.1	New Portland town, Somerset County
40	15	2	154	113.6	281	132	57	25	14.6	17.3	Newry town, Oxford County
134	54	18	704	99.9	1,094	549	206	106	22.2	14.6	New Sharon town, Franklin County
60	36	9	298	102.0	484	245	105	54	19.6	17.4	New Sweden town, Aroostook County
55	42	10	392	93.1	600	306	107	52	20.7	14.1	New Vineyard town, Franklin County
182	94	37	829	98.2	1,315	691	313	181	20.0	19.1	Nobleboro town, Lincoln County
129	72	22	735	95.6	1,118	572	223	112	22.3	15.5	Norridgewock CDP, Somerset County
313	149	48	1,682	100.2	2,615	1,322	510	268	22.3	15.1	Norridgewock town, Somerset County
113	74	57	849	90.2	1,227	649	244	148	24.0	15.1	North Berwick CDP, York County
370	195	89	2,334	96.1	3,536	1,826	654	360	22.7	14.3	North Berwick town, York County
66	9	1	128	113.3	244	119	76	31	10.6	27.8	Northeast Piscataquis UT, Piscataquis County
72	23	13	172	126.7	341	156	108	46	12.6	27.7	Northeast Somerset UT, Somerset County
20	6	3	73	102.7	124	62	29	14	16.2	19.6	Northfield town, Washington County
9	3	2	28	117.9	51	27	14	7	16.4	23.0	North Franklin UT, Franklin County
42	21	6	169	110.1	284	137	69	30	20.0	19.4	North Haven town, Knox County
5	1	0	10	140.0	22	9	6	1	8.3	25.0	North Oxford UT, Oxford County
58	33	2	204	127.0	418	186	93	41	9.7	20.1	North Penobscot UT, Penobscot County
196	87	24	780	94.9	1,222	638	307	157	19.6	20.2	Northport town, Waldo County
72	37	9	255	95.7	401	205	118	62	19.6	23.6	North Washington UT, Washington County
1	2	1	3	233.3	10	3	4	1	0.0	40.0	Northwest Aroostook UT, Aroostook County
0	0	0	1	100.0	2	1	0	0	0.0	0.0	Northwest Hancock UT, Hancock County

Table 2.

Age and Sex: 2010—Con.

[For information on confidentiality protection, nonsampling error, and definitions, see Selected Appendixes at <www.census.gov/prod/cen2010/cph-1-a.pdf>]

State County Place and County Subdivision	Total population	Median age	Age								
			Under 5 years	5 to 17 years	18 to 20 years	21 to 24 years	25 to 34 years	35 to 44 years	45 to 54 years	55 to 59 years	60 to 64 years
PLACE AND COUNTY SUBDIVISION—Con.											
Northwest Piscataquis UT, Piscataquis County.....	147	57.1	2	13	5	1	8	19	20	16	17
Northwest Somerset UT, Somerset County...	62	52.5	1	8	0	0	5	6	12	5	11
North Windham CDP, Cumberland County..	4,904	39.5	299	853	155	205	633	730	733	382	319
North Yarmouth town, Cumberland County...	3,565	42.5	203	747	109	87	227	584	740	304	193
Norway CDP, Oxford County.....	2,748	42.6	168	427	89	138	326	290	376	159	176
Norway town, Oxford County.....	5,014	44.4	278	794	146	199	547	578	750	349	364
Oakfield town, Aroostook County.....	737	48.7	26	106	28	19	52	81	132	69	67
Oakland CDP, Kennebec County.....	2,602	42.1	132	430	99	142	278	328	439	190	183
Oakland town, Kennebec County.....	6,240	42.3	325	1,097	205	259	631	866	1,115	485	432
Ogunquit town, York County.....	892	61.7	16	52	11	11	40	81	112	100	91
Old Orchard Beach town, York County.....	8,624	47.8	322	908	200	408	1,036	1,033	1,548	812	726
Old Orchard Beach CDP, York County.....	8,624	47.8	322	908	200	408	1,036	1,033	1,548	812	726
Old Town city, Penobscot County.....	7,840	33.0	414	988	488	1,109	1,077	831	977	503	372
Orient town, Aroostook County.....	147	47.3	7	21	3	10	11	16	29	11	16
Orland town, Hancock County.....	2,225	47.3	112	274	81	95	225	232	448	236	173
Orono town, Penobscot County.....	10,362	21.8	217	671	3,407	2,378	759	506	689	368	292
Orono CDP, Penobscot County.....	9,474	21.6	179	515	3,388	2,338	638	383	541	292	226
Orrington town, Penobscot County.....	3,733	43.5	179	639	125	128	356	531	676	351	245
Osborn town, Hancock County.....	67	48.5	4	8	1	2	3	8	12	7	7
Otis town, Hancock County.....	672	47.1	41	85	12	21	60	87	140	62	61
Otisfield town, Oxford County.....	1,770	44.8	95	283	51	60	169	232	338	151	130
Owls Head town, Knox County.....	1,580	52.1	57	203	28	41	117	174	248	147	170
Oxbow plantation, Aroostook County.....	66	58.6	1	9	2	0	5	4	5	10	11
Oxford CDP, Oxford County.....	1,263	41.2	73	230	44	43	144	170	241	103	73
Oxford town, Oxford County.....	4,110	42.4	232	663	129	156	495	548	733	339	249
Palermo town, Waldo County.....	1,535	43.8	84	261	47	61	137	201	261	122	119
Palmyra town, Somerset County.....	1,986	43.9	97	321	65	70	203	276	324	129	150
Paris town, Oxford County.....	5,183	44.3	279	798	162	207	559	635	787	363	364
Parkman town, Piscataquis County.....	843	45.2	37	144	24	33	78	104	172	72	53
Parsonsfield town, York County.....	1,898	42.4	99	326	66	67	198	264	289	167	142
Passadumkeag town, Penobscot County.....	374	45.1	19	57	12	15	36	47	72	21	25
Passamaquoddy Indian Township Reservation, Washington County.....	718	27.8	75	176	28	42	107	95	100	24	21
Passamaquoddy Pleasant Point Reservation, Washington County.....	749	29.3	83	164	24	49	103	99	99	33	23
Patten town, Penobscot County.....	1,017	47.6	47	152	19	33	82	131	152	80	89
Pembroke town, Washington County.....	840	48.5	41	129	16	20	73	96	129	75	74
Penobscot town, Hancock County.....	1,263	51.9	54	133	20	57	97	144	210	109	109
Penobscot Indian Island Reservation, Aroostook County.....	0	0.0	0	0	0	0	0	0	0	0	0
Penobscot Indian Island Reservation, Penobscot County.....	610	33.6	61	125	20	36	72	80	91	39	33
Perham town, Aroostook County.....	386	45.3	19	59	16	11	41	44	77	34	24
Perkins UT, Sagadahoc County.....	0	0.0	0	0	0	0	0	0	0	0	0
Perry town, Washington County.....	889	44.0	55	157	15	16	102	116	143	65	96
Peru town, Oxford County.....	1,541	47.0	52	239	70	57	137	178	347	133	80
Phillips town, Franklin County.....	1,028	45.5	55	168	21	28	97	138	161	109	85
Phippsburg town, Sagadahoc County.....	2,216	49.8	88	277	62	73	175	254	409	219	182
Pittsfield CDP, Somerset County.....	3,150	38.8	180	609	158	155	355	387	493	186	160
Pittsfield town, Somerset County.....	4,215	40.2	236	786	190	193	463	539	677	272	232
Pittston town, Kennebec County.....	2,666	44.8	141	408	72	93	274	354	510	230	197
Pleasant Ridge plantation, Somerset County.....	93	56.1	1	14	0	0	6	11	13	6	10
Plymouth town, Penobscot County.....	1,380	41.0	76	265	37	51	135	214	264	98	82
Poland town, Androscoggin County.....	5,376	43.4	276	920	149	159	513	820	1,038	461	382
Portage Lake town, Aroostook County.....	391	56.2	7	40	8	6	17	45	59	57	45
Porter town, Oxford County.....	1,498	44.4	77	225	53	70	155	183	286	114	103
Portland city, Cumberland County.....	66,194	36.7	3,558	7,771	2,427	5,131	12,681	9,187	9,470	4,273	3,359
Pownal town, Cumberland County.....	1,474	44.6	79	238	33	28	130	235	249	151	136
Prentiss UT, Penobscot County.....	214	47.8	10	27	7	5	23	21	54	22	16
Presque Isle city, Aroostook County.....	9,692	40.2	481	1,419	566	638	1,170	1,155	1,443	687	559
Princeton town, Washington County.....	832	44.9	58	122	27	26	59	125	144	65	64
Prospect town, Waldo County.....	709	44.3	31	123	25	19	71	93	142	57	57
Randolph town, Kennebec County.....	1,772	44.7	93	256	49	83	196	215	285	141	99
Randolph CDP, Kennebec County.....	1,772	44.7	93	256	49	83	196	215	285	141	99
Rangeley town, Franklin County.....	1,168	51.4	39	150	29	28	88	124	214	111	91
Rangeley plantation, Franklin County.....	189	58.3	3	20	2	3	6	11	34	26	31
Raymond town, Cumberland County.....	4,436	44.6	196	781	138	166	343	630	870	384	342
Readfield town, Kennebec County.....	2,598	43.4	117	496	70	72	250	368	475	233	194
Reed plantation, Aroostook County.....	161	47.9	12	16	8	6	6	22	30	21	9

Table 2.

Age and Sex: 2010—Con.

[For information on confidentiality protection, nonsampling error, and definitions, see Selected Appendixes at <www.census.gov/prod/cen2010/cph-1-a.pdf>]

Age—Con			Age and sex						Percent of total population		State County Place and County Subdivision
65 to 74 years	75 to 84 years	85 years and over	All ages		18 years and over		65 years and over		Under 18 years	65 years and over	
			Female	Males per 100 females	Total	Female	Total	Female			
PLACE AND COUNTY SUBDIVISION—Con.											
30	11	5	64	129.7	132	57	46	18	10.2	31.3	Northwest Piscataquis UT, Piscataquis County
11	3	0	30	106.7	53	25	14	8	14.5	22.6	Northwest Somerset UT, Somerset County
352	165	78	2,554	92.0	3,752	2,004	595	335	23.5	12.1	North Windham CDP, Cumberland County
242	87	42	1,838	94.0	2,615	1,349	371	204	26.6	10.4	North Yarmouth town, Cumberland County
277	194	128	1,472	86.7	2,153	1,171	599	362	21.7	21.8	Norway CDP, Oxford County
509	333	167	2,584	94.0	3,942	2,068	1,009	577	21.4	20.1	Norway town, Oxford County
76	68	13	370	99.2	605	307	157	91	17.9	21.3	Oakfield town, Aroostook County
214	127	40	1,340	94.2	2,040	1,063	381	210	21.6	14.6	Oakland CDP, Kennebec County
494	255	76	3,215	94.1	4,818	2,505	825	451	22.8	13.2	Oakland town, Kennebec County
199	141	38	445	100.4	824	414	378	200	7.6	42.4	Ogunquit town, York County
912	552	167	4,496	91.8	7,394	3,896	1,631	959	14.3	18.9	Old Orchard Beach town, York County
912	552	167	4,496	91.8	7,394	3,896	1,631	959	14.3	18.9	Old Orchard Beach CDP, York County
521	414	146	4,052	93.5	6,438	3,379	1,081	673	17.9	13.8	Old Town city, Penobscot County
10	11	2	68	116.2	119	55	23	11	19.0	15.6	Orient town, Aroostook County
216	107	26	1,113	99.9	1,839	921	349	185	17.3	15.7	Orland town, Hancock County
393	398	284	4,991	107.6	9,474	4,560	1,075	664	8.6	10.4	Orono town, Penobscot County
336	361	277	4,556	107.9	8,780	4,226	974	623	7.3	10.3	Orono CDP, Penobscot County
293	155	55	1,882	98.4	2,915	1,509	503	276	21.9	13.5	Orrington town, Penobscot County
11	4	0	37	81.1	55	29	15	7	17.9	22.4	Osborn town, Hancock County
65	27	11	331	103.0	546	277	103	45	18.8	15.3	Otis town, Hancock County
179	69	13	861	105.6	1,392	692	261	127	21.4	14.7	Otisfield town, Oxford County
202	140	53	818	93.2	1,320	681	395	211	16.5	25.0	Owls Head town, Knox County
12	3	4	36	83.3	56	29	19	10	15.2	28.8	Oxbow plantation, Aroostook County
81	50	11	614	105.7	960	476	142	73	24.0	11.2	Oxford CDP, Oxford County
327	188	51	2,049	100.6	3,215	1,636	566	306	21.8	13.8	Oxford town, Oxford County
166	62	14	772	98.8	1,190	605	242	111	22.5	15.8	Palermo town, Waldo County
214	107	30	1,009	96.8	1,568	809	351	188	21.0	17.7	Palmyra town, Somerset County
456	358	215	2,666	94.4	4,106	2,146	1,029	586	20.8	19.9	Paris town, Oxford County
78	42	6	403	109.2	662	316	126	54	21.5	14.9	Parkman town, Piscataquis County
158	91	31	944	101.1	1,473	755	280	158	22.4	14.8	Parsonsfield town, York County
40	19	11	191	95.8	298	149	70	36	20.3	18.7	Passadumkeag town, Penobscot County
45	3	2	340	111.2	467	221	50	26	35.0	7.0	Passamaquoddy Indian Township Reservation, Washington County
49	20	3	399	87.7	502	264	72	37	33.0	9.6	Passamaquoddy Pleasant Point Reservation, Washington County
117	78	37	520	95.6	818	424	232	126	19.6	22.8	Patten town, Penobscot County
105	69	13	431	94.9	670	352	187	101	20.2	22.3	Pembroke town, Washington County
177	100	53	648	94.9	1,076	563	330	188	14.8	26.1	Penobscot town, Hancock County
0	0	0	0	(X)	0	0	0	0	(X)	(X)	Penobscot Indian Island Reservation, Aroostook County
37	13	3	317	92.4	424	228	53	36	30.5	8.7	Penobscot Indian Island Reservation, Penobscot County
41	13	7	189	104.2	308	149	61	27	20.2	15.8	Perham town, Aroostook County
0	0	0	0	(X)	0	0	0	0	(X)	(X)	Perkins UT, Sagadahoc County
82	34	8	462	92.4	677	343	124	59	23.8	13.9	Perry town, Washington County
129	89	30	778	98.1	1,250	632	248	139	18.9	16.1	Peru town, Oxford County
96	52	18	528	94.7	805	411	166	90	21.7	16.1	Phillips town, Franklin County
305	137	35	1,101	101.3	1,851	928	477	240	16.5	21.5	Phippsburg town, Sagadahoc County
229	158	80	1,658	90.0	2,361	1,280	467	301	25.0	14.8	Pittsfield CDP, Somerset County
319	214	94	2,190	92.5	3,193	1,686	627	375	24.2	14.9	Pittsfield town, Somerset County
234	118	35	1,321	101.8	2,117	1,048	387	201	20.6	14.5	Pittston town, Kennebec County
20	11	1	43	116.3	78	35	32	14	16.1	34.4	Pleasant Ridge plantation, Somerset County
102	40	16	689	100.3	1,039	522	158	79	24.7	11.4	Plymouth town, Penobscot County
423	189	46	2,686	100.1	4,180	2,091	658	333	22.2	12.2	Poland town, Androscoggin County
80	20	7	194	101.5	344	169	107	48	12.0	27.4	Portage Lake town, Aroostook County
145	65	22	742	101.9	1,196	596	232	128	20.2	15.5	Porter town, Oxford County
3,873	2,812	1,652	33,888	95.3	54,865	28,325	8,337	5,174	17.1	12.6	Portland city, Cumberland County
125	51	19	764	92.9	1,157	598	195	96	21.5	13.2	Pownal town, Cumberland County
16	10	3	101	111.9	177	82	29	10	17.3	13.6	Prentiss UT, Penobscot County
727	576	271	5,018	93.1	7,792	4,066	1,574	956	19.6	16.2	Presque Isle city, Aroostook County
71	54	17	409	103.4	652	324	142	75	21.6	17.1	Princeton town, Washington County
63	26	2	343	106.7	555	271	91	46	21.7	12.8	Prospect town, Waldo County
174	132	49	947	87.1	1,423	781	355	216	19.7	20.0	Randolph town, Kennebec County
174	132	49	947	87.1	1,423	781	355	216	19.7	20.0	Randolph CDP, Kennebec County
162	104	28	575	103.1	979	485	294	152	16.2	25.2	Rangeley town, Franklin County
43	10	0	90	110.0	166	77	53	24	12.2	28.0	Rangeley plantation, Franklin County
362	173	51	2,269	95.5	3,459	1,763	586	307	22.0	13.2	Raymond town, Cumberland County
181	106	36	1,308	98.6	1,985	1,005	323	157	23.6	12.4	Readfield town, Kennebec County
25	2	4	72	123.6	133	61	31	15	17.4	19.3	Reed plantation, Aroostook County

Table 2.

Age and Sex: 2010—Con.

[For information on confidentiality protection, nonsampling error, and definitions, see Selected Appendixes at <www.census.gov/prod/cen2010/cph-1-a.pdf>]

State County Place and County Subdivision	Total population	Median age	Age								
			Under 5 years	5 to 17 years	18 to 20 years	21 to 24 years	25 to 34 years	35 to 44 years	45 to 54 years	55 to 59 years	60 to 64 years
PLACE AND COUNTY SUBDIVISION—Con.											
Richmond CDP, Sagadahoc County.....	1,760	41.7	106	279	43	76	213	231	279	158	116
Richmond town, Sagadahoc County.....	3,411	42.1	191	561	96	121	395	481	601	269	219
Ripley town, Somerset County.....	488	49.1	22	68	13	8	39	68	81	49	60
Robbinston town, Washington County.....	574	48.6	23	106	12	17	47	52	111	52	40
Rockland city, Knox County.....	7,297	43.5	430	902	234	397	913	901	1,067	546	466
Rockport town, Knox County.....	3,330	48.8	151	582	70	81	202	388	586	297	311
Rome town, Kennebec County.....	1,010	46.2	52	143	22	42	103	129	189	102	87
Roque Bluffs town, Washington County.....	303	51.7	13	41	3	4	22	30	60	36	26
Roxbury town, Oxford County.....	369	52.9	15	28	8	11	18	33	94	41	39
Rumford CDP, Oxford County.....	4,218	44.8	229	627	196	161	415	493	660	307	247
Rumford town, Oxford County.....	5,841	45.5	293	882	251	216	533	694	981	446	364
Sabattus town, Androscoggin County.....	4,876	42.0	259	785	149	178	579	739	867	331	302
Saco city, York County.....	18,482	41.9	929	3,119	597	814	2,026	2,711	3,160	1,339	1,141
St. Agatha town, Aroostook County.....	747	51.6	28	102	12	18	55	98	108	87	79
St. Albans town, Somerset County.....	2,005	43.9	114	305	69	50	230	266	340	179	141
St. Francis town, Aroostook County.....	485	51.3	16	57	5	16	43	60	91	34	54
St. George town, Knox County.....	2,591	51.7	109	340	62	59	203	256	406	250	262
St. John plantation, Aroostook County.....	267	45.3	9	48	6	8	24	37	35	31	27
Sandy River plantation, Franklin County.....	133	47.6	8	18	5	3	8	13	24	13	10
Sanford CDP, York County.....	9,761	37.9	729	1,548	392	515	1,370	1,145	1,434	641	502
Sanford town, York County.....	20,798	40.5	1,358	3,348	754	968	2,567	2,639	3,349	1,496	1,181
Sangerville town, Piscataquis County.....	1,343	48.6	59	185	44	38	102	163	246	110	124
Scarborough CDP, Cumberland County.....	4,403	46.1	190	678	85	154	415	608	658	273	260
Scarborough town, Cumberland County.....	18,919	44.5	878	3,590	459	544	1,427	2,718	3,456	1,349	1,235
Searsmont town, Waldo County.....	1,392	41.0	71	271	40	35	148	228	215	116	113
Searsport CDP, Waldo County.....	992	52.3	52	103	30	28	87	105	132	84	96
Searsport town, Waldo County.....	2,615	46.9	119	377	75	94	277	302	393	259	221
Sebago town, Cumberland County.....	1,719	44.7	89	259	42	72	197	208	317	135	128
Sebec town, Piscataquis County.....	630	49.3	26	83	12	13	49	89	106	76	54
Seboeis plantation, Penobscot County.....	35	59.5	1	1	1	1	0	1	7	7	9
Seboomook Lake UT, Somerset County.....	48	51.0	3	7	0	0	5	6	7	9	5
Sedgwick town, Hancock County.....	1,196	45.9	50	191	32	47	100	157	196	91	103
Shapleigh town, York County.....	2,668	43.6	121	438	67	122	278	359	513	246	183
Sherman town, Aroostook County.....	848	48.8	39	122	17	26	75	106	132	82	86
Shirley town, Piscataquis County.....	233	53.6	5	25	2	5	20	26	39	32	32
Sidney town, Kennebec County.....	4,208	41.4	212	800	126	133	425	665	748	354	273
Skowhegan CDP, Somerset County.....	6,297	42.3	360	964	225	314	691	838	907	422	374
Skowhegan town, Somerset County.....	8,589	42.2	500	1,398	301	399	913	1,146	1,297	592	530
Smithfield town, Somerset County.....	1,033	49.2	30	156	17	21	80	147	197	122	88
Smyrna town, Aroostook County.....	442	36.8	47	82	10	17	55	50	73	37	25
Solon town, Somerset County.....	1,053	45.4	43	169	29	23	115	140	173	112	90
Somerville town, Lincoln County.....	548	44.0	39	90	14	12	65	57	108	40	47
Sorrento town, Hancock County.....	274	52.5	10	23	5	13	21	34	44	24	38
South Aroostook UT, Aroostook County.....	386	53.1	16	34	7	16	26	34	82	45	41
South Berwick town, York County.....	7,220	40.5	404	1,515	236	291	650	1,047	1,444	516	385
South Bristol town, Lincoln County.....	892	54.1	36	105	14	20	62	92	124	76	94
Southeast Piscataquis UT, Piscataquis County.....	253	47.8	14	23	13	13	21	24	47	28	25
South Eliot CDP, York County.....	3,550	45.9	160	606	74	124	316	448	675	277	257
South Franklin UT, Franklin County.....	69	44.2	7	8	2	2	11	7	11	8	1
South Oxford UT, Oxford County.....	579	45.8	24	89	19	19	52	79	111	59	48
South Paris CDP, Oxford County.....	2,267	42.8	139	342	84	113	255	252	304	151	140
Southport town, Lincoln County.....	606	60.1	11	62	4	10	19	60	67	67	82
South Portland city, Cumberland County.....	25,002	39.4	1,481	3,614	1,095	1,338	3,472	3,618	3,784	1,734	1,458
South Sanford CDP, York County.....	4,536	42.6	278	719	156	176	472	616	751	355	314
South Thomaston town, Knox County.....	1,558	47.1	65	241	33	61	152	181	251	125	129
Southwest Harbor CDP, Hancock County....	720	48.4	31	105	17	23	84	60	100	60	53
Southwest Harbor town, Hancock County....	1,764	47.2	83	260	54	70	153	202	276	141	136
South Windham CDP, Cumberland County.....	1,374	35.8	48	119	46	112	339	243	240	73	44
Springfield town, Penobscot County.....	409	47.7	22	61	14	14	30	45	77	27	29
Springvale CDP, York County.....	3,292	39.8	208	534	101	158	424	460	531	234	161
Square Lake UT, Aroostook County.....	594	57.6	13	41	9	15	32	40	110	80	84
Stacyville town, Penobscot County.....	396	42.0	24	72	16	14	35	53	63	36	23
Standish CDP, Cumberland County.....	469	41.8	27	77	15	20	58	69	87	28	26
Standish town, Cumberland County.....	9,874	38.8	494	1,650	767	573	972	1,407	1,637	733	630
Starks town, Somerset County.....	640	42.1	35	102	22	23	63	106	83	48	65
Steep Falls CDP, Cumberland County.....	1,139	34.5	92	239	34	41	178	185	167	77	40
Stetson town, Penobscot County.....	1,202	41.6	90	178	36	42	143	171	215	76	83
Steuben town, Washington County.....	1,131	42.4	61	186	47	54	111	153	175	75	97
Stockholm town, Aroostook County.....	253	46.7	8	33	13	8	21	34	48	13	24
Stockton Springs town, Waldo County.....	1,591	49.9	59	217	38	65	137	153	275	175	147

Table 2.

Age and Sex: 2010—Con.

[For information on confidentiality protection, nonsampling error, and definitions, see Selected Appendixes at <www.census.gov/prod/cen2010/cph-1-a.pdf>]

Age—Con			Age and sex						Percent of total population		State County Place and County Subdivision
65 to 74 years	75 to 84 years	85 years and over	All ages		18 years and over		65 years and over		Under 18 years	65 years and over	
			Female	Males per 100 females	Total	Female	Total	Female			
PLACE AND COUNTY SUBDIVISION—Con.											
167	66	26	905	94.5	1,375	717	259	132	21.9	14.7	Richmond CDP, Sagadahoc County
314	125	38	1,741	95.9	2,659	1,360	477	242	22.0	14.0	Richmond town, Sagadahoc County
45	27	8	239	104.2	398	196	80	42	18.4	16.4	Ripley town, Somerset County
58	42	14	269	113.4	445	223	114	56	22.5	19.9	Robbinston town, Washington County
643	488	310	3,905	86.9	5,965	3,230	1,441	891	18.3	19.7	Rockland city, Knox County
371	204	87	1,726	92.9	2,597	1,370	662	354	22.0	19.9	Rockport town, Knox County
80	48	13	490	106.1	815	398	141	66	19.3	14.0	Rome town, Kennebec County
46	19	3	151	100.7	249	124	68	36	17.8	22.4	Roque Bluffs town, Washington County
43	32	7	173	113.3	326	154	82	38	11.7	22.2	Roxbury town, Oxford County
367	341	175	2,220	90.0	3,362	1,803	883	538	20.3	20.9	Rumford CDP, Oxford County
537	447	197	3,013	93.9	4,666	2,453	1,181	681	20.1	20.2	Rumford town, Oxford County
424	214	49	2,454	98.7	3,832	1,957	687	382	21.4	14.1	Sabattus town, Androscoggin County
1,255	940	451	9,556	93.4	14,434	7,645	2,646	1,603	21.9	14.3	Saco city, York County
96	52	12	363	105.8	617	306	160	85	17.4	21.4	St. Agatha town, Aroostook County
190	84	37	984	103.8	1,586	788	311	158	20.9	15.5	St. Albans town, Somerset County
60	39	10	242	100.4	412	195	109	57	15.1	22.5	St. Francis town, Aroostook County
361	203	80	1,332	94.5	2,142	1,117	644	348	17.3	24.9	St. George town, Knox County
26	14	2	136	96.3	210	100	42	22	21.3	15.7	St. John plantation, Aroostook County
15	12	4	65	104.6	107	54	31	15	19.5	23.3	Sandy River plantation, Franklin County
629	548	308	5,124	90.5	7,484	4,003	1,485	898	23.3	15.2	Sanford CDP, York County
1,489	1,100	549	10,839	91.9	16,092	8,522	3,138	1,847	22.6	15.1	Sanford town, York County
161	80	31	694	93.5	1,099	561	272	147	18.2	20.3	Sangerville town, Piscataquis County
421	413	248	2,350	87.4	3,535	1,898	1,082	607	19.7	24.6	Scarborough CDP, Cumberland County
1,532	1,107	624	9,755	93.9	14,451	7,563	3,263	1,847	23.6	17.2	Scarborough town, Cumberland County
97	44	14	703	98.0	1,050	534	155	81	24.6	11.1	Searsmont town, Waldo County
145	85	45	534	85.8	837	458	275	160	15.6	27.7	Searsport CDP, Waldo County
275	157	66	1,368	91.2	2,119	1,119	498	288	19.0	19.0	Searsport town, Waldo County
171	88	13	839	104.9	1,371	680	272	143	20.2	15.8	Sebagus town, Cumberland County
81	34	7	320	96.9	521	260	122	66	17.3	19.4	Sebec town, Piscataquis County
4	3	0	17	105.9	33	16	7	4	5.7	20.0	Seboeis plantation, Penobscot County
3	2	1	22	118.2	38	17	6	2	20.8	12.5	Seboomook Lake UT, Somerset County
137	76	16	603	98.3	955	481	229	111	20.2	19.1	Sedgwick town, Hancock County
195	103	43	1,324	101.5	2,109	1,053	341	170	21.0	12.8	Shapleigh town, York County
102	41	20	424	100.0	687	343	163	83	19.0	19.2	Sherman town, Aroostook County
26	13	8	108	115.7	203	91	47	18	12.9	20.2	Shirley town, Piscataquis County
303	117	52	2,087	101.6	3,196	1,598	472	229	24.0	11.2	Sidney town, Kennebec County
552	458	192	3,391	85.7	4,973	2,712	1,202	746	21.0	19.1	Skowhegan CDP, Somerset County
743	547	223	4,538	89.3	6,691	3,599	1,513	910	22.1	17.6	Skowhegan town, Somerset County
103	52	20	525	96.8	847	431	175	96	18.0	16.9	Smithfield town, Somerset County
25	15	6	224	97.3	313	162	46	24	29.2	10.4	Smyrna town, Aroostook County
105	33	21	499	111.0	841	398	159	77	20.1	15.1	Solon town, Somerset County
48	23	5	263	108.4	419	204	76	42	23.5	13.9	Somerville town, Lincoln County
32	22	8	139	97.1	241	119	62	32	12.0	22.6	Sorrento town, Hancock County
53	23	9	188	105.3	336	160	85	36	13.0	22.0	South Aroostook UT, Aroostook County
431	208	93	3,656	97.5	5,301	2,701	732	400	26.6	10.1	South Berwick town, York County
156	87	26	460	93.9	751	390	269	138	15.8	30.2	South Bristol town, Lincoln County
32	10	3	122	107.4	216	100	45	20	14.6	17.8	Southeast Piscataquis UT, Piscataquis County
367	185	61	1,862	90.7	2,784	1,465	613	339	21.6	17.3	South Eliot CDP, York County
7	5	0	32	115.6	54	25	12	6	21.7	17.4	South Franklin UT, Franklin County
46	22	11	265	118.5	466	219	79	41	19.5	13.6	South Oxford UT, Oxford County
220	164	103	1,190	90.5	1,786	969	487	311	21.2	21.5	South Paris CDP, Oxford County
121	77	26	312	94.2	533	274	224	115	12.0	37.0	Southport town, Lincoln County
1,739	1,114	555	13,083	91.1	19,907	10,680	3,408	2,081	20.4	13.6	South Portland city, Cumberland County
392	229	78	2,298	97.4	3,539	1,836	699	392	22.0	15.4	South Sanford CDP, York County
170	115	35	774	101.3	1,252	646	320	179	19.6	20.5	South Thomaston town, Knox County
86	73	28	397	81.4	584	319	187	114	18.9	26.0	Southwest Harbor CDP, Hancock County
206	129	54	935	88.7	1,421	745	389	226	19.4	22.1	Southwest Harbor town, Hancock County
66	26	18	490	180.4	1,207	412	110	60	12.2	8.0	South Windham CDP, Cumberland County
61	25	4	192	113.0	326	156	90	42	20.3	22.0	Springfield town, Penobscot County
216	183	82	1,753	87.8	2,550	1,370	481	300	22.5	14.6	Springvale CDP, York County
120	45	5	301	97.3	540	272	170	78	9.1	28.6	Square Lake UT, Aroostook County
35	21	4	179	121.2	300	136	60	30	24.2	15.2	Stacyville town, Penobscot County
37	15	10	240	95.4	365	194	62	40	22.2	13.2	Standish CDP, Cumberland County
637	283	91	5,016	96.9	7,730	4,020	1,011	532	21.7	10.2	Standish town, Cumberland County
71	17	5	309	107.1	503	249	93	38	21.4	14.5	Starks town, Somerset County
47	26	13	570	99.8	808	415	86	51	29.1	7.6	Steep Falls CDP, Cumberland County
117	38	13	601	100.0	934	463	168	75	22.3	14.0	Stetson town, Penobscot County
99	58	15	557	103.1	884	439	172	94	21.8	15.2	Steuben town, Washington County
26	19	6	130	94.6	212	111	51	30	16.2	20.2	Stockholm town, Aroostook County
203	89	33	839	89.6	1,315	699	325	175	17.3	20.4	Stockton Springs town, Waldo County

Table 2.

Age and Sex: 2010—Con.

[For information on confidentiality protection, nonsampling error, and definitions, see Selected Appendixes at <www.census.gov/prod/cen2010/cph-1-a.pdf>]

State County Place and County Subdivision	Total population	Median age	Age								
			Under 5 years	5 to 17 years	18 to 20 years	21 to 24 years	25 to 34 years	35 to 44 years	45 to 54 years	55 to 59 years	60 to 64 years
PLACE AND COUNTY SUBDIVISION—Con.											
Stoneham town, Oxford County.....	236	47.3	11	30	1	9	18	36	47	19	28
Stonington town, Hancock County.....	1,043	50.7	37	117	28	38	92	113	172	102	100
Stow town, Oxford County.....	385	44.0	18	68	15	14	33	49	73	32	28
Strong town, Franklin County.....	1,213	41.5	70	203	38	55	140	155	179	102	84
Sullivan town, Hancock County.....	1,236	44.7	59	187	39	44	133	163	203	129	105
Summer town, Oxford County.....	939	45.5	46	148	26	37	93	108	196	79	68
Surry town, Hancock County.....	1,466	49.0	73	180	38	43	130	186	219	153	130
Swans Island town, Hancock County.....	332	46.3	13	51	6	11	54	27	55	35	22
Swanville town, Waldo County.....	1,388	40.2	84	244	41	59	176	177	243	119	100
Sweden town, Oxford County.....	391	50.9	14	55	10	6	31	37	77	39	36
Talmadge town, Washington County.....	64	54.3	1	10	3	0	2	2	17	6	8
Temple town, Franklin County.....	528	45.6	24	85	13	20	49	68	86	55	49
The Forks plantation, Somerset County.....	37	61.5	0	2	0	0	1	4	2	6	8
Thomaston CDP, Knox County.....	1,875	44.1	130	262	55	80	210	218	278	145	136
Thomaston town, Knox County.....	2,781	44.0	168	420	83	102	294	354	434	227	196
Thordike town, Waldo County.....	890	38.0	65	177	27	47	92	140	112	54	64
Topsfield town, Washington County.....	237	49.3	8	42	5	5	18	29	40	28	19
Topsham CDP, Sagadahoc County.....	5,931	45.6	278	921	129	198	619	763	987	422	368
Topsham town, Sagadahoc County.....	8,784	45.2	422	1,385	215	278	899	1,161	1,545	658	568
Tremont town, Hancock County.....	1,563	48.5	70	203	46	71	124	179	286	159	159
Trenton town, Hancock County.....	1,481	45.8	73	185	47	63	167	188	269	144	121
Troy town, Waldo County.....	1,030	43.1	61	175	35	34	121	116	168	83	78
Turner town, Androscoggin County.....	5,734	41.1	303	1,093	190	213	581	849	1,011	441	378
Twombly Ridge UT, Penobscot County.....	0	0.0	0	0	0	0	0	0	0	0	0
Union town, Knox County.....	2,259	46.5	98	348	59	75	204	300	408	212	184
Unity UT, Kennebec County.....	43	46.8	0	7	1	3	4	5	5	4	2
Unity CDP, Waldo County.....	469	38.4	23	57	23	59	57	46	40	22	45
Unity town, Waldo County.....	2,099	31.2	106	268	337	213	210	190	225	151	128
Upton town, Oxford County.....	113	57.1	2	10	1	1	5	6	23	20	12
Van Buren CDP, Aroostook County.....	1,937	52.1	80	215	59	56	145	207	313	181	188
Van Buren town, Aroostook County.....	2,171	51.5	93	252	69	63	161	233	353	198	213
Vanceboro town, Washington County.....	140	48.3	6	23	3	2	12	23	21	17	8
Vassalboro town, Kennebec County.....	4,340	44.0	200	738	158	152	413	579	804	377	282
Veazie town, Penobscot County.....	1,919	43.4	105	286	71	120	186	228	330	146	127
Verona Island town, Hancock County.....	544	47.3	20	75	18	20	42	74	85	57	58
Vienna town, Kennebec County.....	570	49.6	24	70	12	28	50	56	100	68	55
Vinalhaven town, Knox County.....	1,165	45.1	44	183	27	54	118	154	192	115	84
Wade town, Aroostook County.....	283	47.4	13	37	10	15	23	34	50	31	24
Waite town, Washington County.....	101	48.1	6	14	0	4	6	12	29	10	6
Waldo town, Waldo County.....	762	42.9	42	105	24	32	92	107	110	78	74
Waldoboro CDP, Lincoln County.....	1,233	45.6	86	172	33	41	137	139	165	93	98
Waldoboro town, Lincoln County.....	5,075	43.5	297	808	148	206	550	628	794	399	356
Wales town, Androscoggin County.....	1,616	38.7	108	301	52	62	196	248	289	106	90
Wallagrass town, Aroostook County.....	546	47.3	27	70	12	23	63	61	95	50	40
Waltham town, Hancock County.....	353	47.2	13	41	15	19	35	39	82	23	32
Warren town, Knox County.....	4,751	39.9	235	641	121	225	774	759	857	379	290
Washburn CDP, Aroostook County.....	997	43.1	59	155	27	50	116	106	142	79	64
Washburn town, Aroostook County.....	1,687	44.4	86	284	43	71	177	193	265	137	116
Washington town, Knox County.....	1,527	43.9	75	237	45	55	170	201	241	143	123
Waterboro town, York County.....	7,693	36.6	530	1,601	236	290	1,000	1,266	1,272	461	410
Waterford town, Oxford County.....	1,553	45.9	86	237	38	58	153	180	277	114	134
Waterville city, Kennebec County.....	15,722	36.8	855	1,954	1,593	1,401	1,794	1,611	2,066	1,012	813
Wayne town, Kennebec County.....	1,189	49.1	49	181	34	28	80	135	237	130	117
Webster plantation, Penobscot County.....	85	41.3	4	13	5	3	8	13	17	4	9
Weld town, Franklin County.....	419	54.0	8	38	10	15	17	42	95	47	47
Wellington town, Piscataquis County.....	260	50.3	11	29	4	7	20	37	37	23	30
Wells town, York County.....	9,589	48.5	358	1,424	228	299	758	1,174	1,635	889	812
Wesley town, Washington County.....	98	54.5	3	7	1	1	9	8	21	9	8
West Bath town, Sagadahoc County.....	1,877	47.7	86	273	62	52	137	240	338	182	171
Westbrook city, Cumberland County.....	17,494	39.4	1,099	2,560	557	889	2,522	2,562	2,596	1,089	958
West Central Franklin UT, Franklin County..	0	0.0	0	0	0	0	0	0	0	0	0
Westfield town, Aroostook County.....	549	48.3	21	83	19	14	47	68	100	48	44
West Forks plantation, Somerset County....	60	54.8	0	2	3	2	6	5	13	3	9
West Gardiner town, Kennebec County.....	3,474	42.1	203	584	99	135	365	554	592	268	259
West Kennebunk CDP, York County.....	1,176	40.3	60	289	30	39	76	191	242	64	71
Westmanland town, Aroostook County.....	62	55.0	3	7	0	0	2	8	11	10	8
Weston town, Aroostook County.....	228	51.6	8	20	7	6	11	27	51	19	20
West Paris town, Oxford County.....	1,812	41.6	115	307	58	84	193	235	262	121	100
Westport Island town, Lincoln County.....	718	52.0	18	91	17	11	45	99	116	73	76
Whitefield town, Lincoln County.....	2,300	44.1	138	358	71	69	228	321	413	190	215
Whiting town, Washington County.....	487	48.0	16	87	17	13	35	48	96	50	52
Whitney UT, Penobscot County.....	5	11.5	0	3	0	0	1	1	0	0	0
Whitneyville town, Washington County.....	220	47.0	7	26	11	11	12	33	45	23	17

Table 2.

Age and Sex: 2010—Con.

[For information on confidentiality protection, nonsampling error, and definitions, see Selected Appendixes at <www.census.gov/prod/cen2010/cph-1-a.pdf>]

Age—Con			Age and sex						Percent of total population		State County Place and County Subdivision
65 to 74 years	75 to 84 years	85 years and over	All ages		18 years and over		65 years and over		Under 18 years	65 years and over	
			Female	Males per 100 females	Total	Female	Total	Female			
PLACE AND COUNTY SUBDIVISION—Con.											
22	9	6	113	108.8	195	93	37	18	17.4	15.7	Stoneham town, Oxford County
133	82	29	525	98.7	889	449	244	132	14.8	23.4	Stonington town, Hancock County
38	14	3	184	109.2	299	150	55	27	22.3	14.3	Stow town, Oxford County
111	58	18	592	104.9	940	467	187	98	22.5	15.4	Strong town, Franklin County
109	48	17	633	95.3	990	510	174	97	19.9	14.1	Sullivan town, Hancock County
80	42	16	461	103.7	745	364	138	70	20.7	14.7	Summer town, Oxford County
209	88	17	737	98.9	1,213	624	314	156	17.3	21.4	Surry town, Hancock County
32	14	12	159	108.8	268	127	58	34	19.3	17.5	Swans Island town, Hancock County
86	49	10	704	97.2	1,060	541	145	76	23.6	10.4	Swanville town, Waldo County
61	18	7	203	92.6	322	165	86	45	17.6	22.0	Sweden town, Oxford County
10	4	1	35	82.9	53	29	15	8	17.2	23.4	Talmadge town, Washington County
48	29	2	257	105.4	419	209	79	38	20.6	15.0	Temple town, Franklin County
9	5	0	17	117.6	35	16	14	4	5.4	37.8	The Forks plantation, Somerset County
184	120	57	1,009	85.8	1,483	829	361	213	20.9	19.3	Thomaston CDP, Knox County
263	166	74	1,478	88.2	2,193	1,205	503	299	21.1	18.1	Thomaston town, Knox County
62	34	16	431	106.5	648	327	112	62	27.2	12.6	Thordike town, Waldo County
23	15	5	110	115.5	187	92	43	25	21.1	18.1	Topsfield town, Washington County
539	416	291	3,177	86.7	4,732	2,585	1,246	756	20.2	21.0	Topsham CDP, Sagadahoc County
783	540	330	4,616	90.3	6,977	3,733	1,653	969	20.6	18.8	Topsham town, Sagadahoc County
128	107	31	815	91.8	1,290	687	266	152	17.5	17.0	Tremont town, Hancock County
123	81	20	732	102.3	1,223	603	224	112	17.4	15.1	Trenton town, Hancock County
85	58	16	515	100.0	794	399	159	75	22.9	15.4	Troy town, Waldo County
423	195	57	2,874	99.5	4,338	2,193	675	345	24.3	11.8	Turner town, Androscoggin County
0	0	0	0	(X)	0	0	0	0	(X)	(X)	Twombly Ridge UT, Penobscot County
209	115	47	1,151	96.3	1,813	932	371	203	19.7	16.4	Union town, Knox County
8	4	0	21	104.8	36	18	12	5	16.3	27.9	Unity UT, Kennebec County
41	37	19	270	73.7	389	227	97	60	17.1	20.7	Unity CDP, Waldo County
153	81	37	1,075	95.3	1,725	896	271	140	17.8	12.9	Unity town, Waldo County
22	8	3	53	113.2	101	46	33	13	10.6	29.2	Upton town, Oxford County
241	186	66	1,010	91.8	1,642	870	493	292	15.2	25.5	Van Buren CDP, Aroostook County
273	196	67	1,118	94.2	1,826	955	536	313	15.9	24.7	Van Buren town, Aroostook County
17	7	1	64	118.8	111	55	25	13	20.7	17.9	Vanceboro town, Washington County
351	224	62	2,188	98.4	3,402	1,739	637	356	21.6	14.7	Vassalboro town, Kennebec County
177	103	40	1,004	91.1	1,528	814	320	182	20.4	16.7	Veazie town, Penobscot County
46	33	16	274	98.5	449	231	95	55	17.5	17.5	Verona Island town, Hancock County
76	27	4	285	100.0	476	235	107	56	16.5	18.8	Vienna town, Kennebec County
97	71	26	569	104.7	938	462	194	103	19.5	16.7	Vinalhaven town, Knox County
26	14	6	132	114.4	233	106	46	23	17.7	16.3	Wade town, Aroostook County
8	6	0	54	87.0	81	42	14	7	19.8	13.9	Waite town, Washington County
58	30	10	364	109.3	615	302	98	47	19.3	12.9	Waldo town, Waldo County
124	87	58	665	85.4	975	558	269	171	20.9	21.8	Waldoboro CDP, Lincoln County
487	288	114	2,571	97.4	3,970	2,067	889	491	21.8	17.5	Waldoboro town, Lincoln County
90	55	19	785	105.9	1,207	588	164	87	25.3	10.1	Wales town, Androscoggin County
75	20	10	263	107.6	449	220	105	47	17.8	19.2	Wallagrass town, Aroostook County
32	15	7	176	100.6	299	147	54	27	15.3	15.3	Waltham town, Hancock County
279	150	41	1,942	144.6	3,875	1,526	470	242	18.4	9.9	Warren town, Knox County
99	81	19	514	94.0	783	405	199	114	21.5	20.0	Washburn CDP, Aroostook County
164	116	35	869	94.1	1,317	672	315	168	21.9	18.7	Washburn town, Aroostook County
152	61	24	734	108.0	1,215	580	237	113	20.4	15.5	Washington town, Knox County
409	161	57	3,786	103.2	5,562	2,765	627	311	27.7	8.2	Waterboro town, York County
169	85	22	784	98.1	1,230	629	276	151	20.8	17.8	Waterford town, Oxford County
1,051	983	589	8,371	87.8	12,913	7,004	2,623	1,666	17.9	16.7	Waterville city, Kennebec County
115	56	27	589	101.9	959	485	198	102	19.3	16.7	Wayne town, Kennebec County
4	3	2	44	93.2	68	35	9	4	20.0	10.6	Webster plantation, Penobscot County
59	32	9	204	105.4	373	182	100	47	11.0	23.9	Weld town, Franklin County
50	9	3	130	100.0	220	110	62	28	15.4	23.8	Wellington town, Piscataquis County
1,120	685	207	4,959	93.4	7,807	4,069	2,012	1,108	18.6	21.0	Wells town, York County
17	12	2	46	113.0	88	42	31	11	10.2	31.6	Wesley town, Washington County
236	75	25	977	92.1	1,518	786	336	167	19.1	17.9	West Bath town, Sagadahoc County
1,291	951	420	9,152	91.1	13,835	7,407	2,662	1,619	20.9	15.2	Westbrook city, Cumberland County
0	0	0	0	(X)	0	0	0	0	(X)	(X)	West Central Franklin UT, Franklin County
53	36	16	270	103.3	445	226	105	57	18.9	19.1	Westfield town, Aroostook County
12	5	0	24	150.0	58	23	17	6	3.3	28.3	West Forks plantation, Somerset County
261	129	25	1,755	97.9	2,687	1,376	415	214	22.7	11.9	West Gardiner town, Kennebec County
65	38	11	579	103.1	827	414	114	65	29.7	9.7	West Kennebunk CDP, York County
10	3	0	28	121.4	52	28	13	6	16.1	21.0	Westmanland town, Aroostook County
39	14	6	104	119.2	200	95	59	30	12.3	25.9	Weston town, Aroostook County
179	105	53	917	97.6	1,390	724	337	197	23.3	18.6	West Paris town, Oxford County
112	49	11	360	99.4	609	314	172	79	15.2	24.0	Westport Island town, Lincoln County
176	86	35	1,143	101.2	1,804	909	297	152	21.6	12.9	Whitefield town, Lincoln County
43	23	7	246	98.0	384	199	73	39	21.1	15.0	Whiting town, Washington County
0	0	0	2	150.0	2	1	0	0	60.0	0.0	Whitney UT, Penobscot County
24	9	2	106	107.5	187	89	35	16	15.0	15.9	Whitneyville town, Washington County

Table 2.

Age and Sex: 2010—Con.

[For information on confidentiality protection, nonsampling error, and definitions, see Selected Appendixes at <www.census.gov/prod/cen2010/cph-1-a.pdf>]

State County Place and County Subdivision	Total population	Median age	Age								
			Under 5 years	5 to 17 years	18 to 20 years	21 to 24 years	25 to 34 years	35 to 44 years	45 to 54 years	55 to 59 years	60 to 64 years
PLACE AND COUNTY SUBDIVISION—Con.											
Willimantic town, Piscataquis County.....	150	52.0	6	20	3	4	8	11	29	20	15
Wilton CDP, Franklin County.....	2,198	38.9	146	384	80	89	288	259	339	147	136
Wilton town, Franklin County.....	4,116	43.2	241	717	131	148	448	472	689	313	270
Windham town, Cumberland County.....	17,001	39.9	958	2,873	535	691	2,210	2,707	2,866	1,190	1,007
Windsor town, Kennebec County.....	2,575	42.1	137	438	85	112	272	379	442	192	178
Winn town, Penobscot County.....	407	46.4	17	62	14	19	38	47	74	26	30
Winslow CDP, Kennebec County.....	7,794	43.6	361	1,335	249	308	756	1,044	1,276	565	510
Winslow town, Kennebec County.....	7,794	43.6	361	1,335	249	308	756	1,044	1,276	565	510
Winter Harbor CDP, Hancock County.....	426	52.2	14	60	6	8	44	42	63	37	39
Winter Harbor town, Hancock County.....	516	51.1	19	74	6	9	49	54	81	47	44
Winterport CDP, Waldo County.....	1,340	41.8	68	243	38	51	146	176	228	111	93
Winterport town, Waldo County.....	3,757	41.5	184	675	123	124	426	519	691	324	270
Winterville plantation, Aroostook County.....	224	51.2	9	30	6	5	22	20	34	24	22
Winthrop CDP, Kennebec County.....	2,650	45.0	147	399	85	117	270	307	431	235	188
Winthrop town, Kennebec County.....	6,092	46.0	307	921	179	225	579	747	1,081	550	455
Wiscasset CDP, Lincoln County.....	1,097	50.1	51	134	33	51	98	108	161	80	108
Wiscasset town, Lincoln County.....	3,732	43.5	200	535	128	197	432	468	635	269	257
Woodland town, Aroostook County.....	1,213	46.1	56	183	31	45	115	159	230	117	89
Woodland CDP, Washington County.....	952	45.1	51	164	29	29	92	110	153	66	64
Woodstock town, Oxford County.....	1,277	46.2	59	185	26	45	147	150	223	108	98
Woodville town, Penobscot County.....	248	44.8	11	46	7	4	24	33	55	22	20
Woolwich town, Sagadahoc County.....	3,072	44.6	162	484	74	90	281	470	533	267	235
Wyman UT, Franklin County.....	88	38.0	6	8	2	6	18	12	19	8	3
Yarmouth CDP, Cumberland County.....	5,869	44.0	269	1,067	135	238	546	766	1,035	507	387
Yarmouth town, Cumberland County.....	8,349	45.9	349	1,554	189	274	636	1,036	1,540	754	624
York town, York County.....	12,529	49.3	457	2,072	278	350	777	1,365	2,271	1,155	1,111
York Harbor CDP, York County.....	3,033	52.1	85	502	76	64	170	248	519	251	243

Table 2.

Age and Sex: 2010—Con.

[For information on confidentiality protection, nonsampling error, and definitions, see Selected Appendixes at <www.census.gov/prod/cen2010/cph-1-a.pdf>]

Age—Con			Age and sex						Percent of total population		State County Place and County Subdivision
			All ages		18 years and over		65 years and over				
				Males per 100 females							
65 to 74 years	75 to 84 years	85 years and over	Female		Total	Female	Total	Female	Under 18 years	65 years and over	
PLACE AND COUNTY SUBDIVISION—Con.											
22	8	4	76	97.4	124	61	34	15	17.3	22.7	Willimantic town, Piscataquis County
181	101	48	1,120	96.3	1,668	876	330	200	24.1	15.0	Wilton CDP, Franklin County
398	212	77	2,085	97.4	3,158	1,636	687	379	23.3	16.7	Wilton town, Franklin County
1,149	575	240	8,472	100.7	13,170	6,632	1,964	1,110	22.5	11.6	Windham town, Cumberland County
227	86	27	1,301	97.9	2,000	1,029	340	177	22.3	13.2	Windsor town, Kennebec County
56	16	8	201	102.5	328	161	80	38	19.4	19.7	Winn town, Penobscot County
670	539	181	4,051	92.4	6,098	3,219	1,390	796	21.8	17.8	Winslow CDP, Kennebec County
670	539	181	4,051	92.4	6,098	3,219	1,390	796	21.8	17.8	Winslow town, Kennebec County
60	38	15	231	84.4	352	188	113	67	17.4	26.5	Winter Harbor CDP, Hancock County
72	46	15	272	89.7	423	223	133	77	18.0	25.8	Winter Harbor town, Hancock County
95	70	21	702	90.9	1,029	541	186	106	23.2	13.9	Winterport CDP, Waldo County
245	143	33	1,900	97.7	2,898	1,479	421	224	22.9	11.2	Winterport town, Waldo County
32	17	3	107	109.3	185	88	52	26	17.4	23.2	Winterville plantation, Aroostook County
232	160	79	1,400	89.3	2,104	1,145	471	269	20.6	17.8	Winthrop CDP, Kennebec County
572	335	141	3,142	93.9	4,864	2,580	1,048	575	20.2	17.2	Winthrop town, Kennebec County
160	79	34	574	91.1	912	490	273	151	16.9	24.9	Wiscasset CDP, Lincoln County
373	178	60	1,844	102.4	2,997	1,500	611	333	19.7	16.4	Wiscasset town, Lincoln County
127	52	9	601	101.8	974	473	188	88	19.7	15.5	Woodland town, Aroostook County
98	67	29	499	90.8	737	393	194	116	22.6	20.4	Woodland CDP, Washington County
132	79	25	638	100.2	1,033	514	236	125	19.1	18.5	Woodstock town, Oxford County
18	4	4	118	110.2	191	92	26	13	23.0	10.5	Woodville town, Penobscot County
322	118	36	1,553	97.8	2,426	1,219	476	237	21.0	15.5	Woolwich town, Sagadahoc County
4	2	0	34	158.8	74	30	6	2	15.9	6.8	Wyman UT, Franklin County
422	317	180	3,119	88.2	4,533	2,465	919	547	22.8	15.7	Yarmouth CDP, Cumberland County
690	477	226	4,418	89.0	6,446	3,482	1,393	807	22.8	16.7	Yarmouth town, Cumberland County
1,461	833	399	6,525	92.0	10,000	5,316	2,693	1,529	20.2	21.5	York town, York County
394	281	200	1,668	81.8	2,446	1,393	875	557	19.4	28.8	York Harbor CDP, York County

Table 3.

Race and Hispanic or Latino Origin: 2010

[For information on confidentiality protection, nonsampling error, and definitions, see Selected Appendixes at <www.census.gov/prod/cen2010/cph-1-a.pdf>]

State County County Subdivision Place	Total population	Race							Two or More Races	Hispanic or Latino (of any race)
		One race								
		White	Black or African American	American Indian and Alaska Native	Asian	Native Hawaiian and Other Pacific Islander	Some Other Race			
Maine.....	1,328,361	1,264,971	15,707	8,568	13,571	342	4,261	20,941	16,935	
Androscoggin County.....	107,702	99,939	3,931	409	778	32	457	2,156	1,669	
Auburn city.....	23,055	21,604	570	98	218	10	77	478	349	
Durham town.....	3,848	3,765	12	5	21	1	6	38	31	
Greene town.....	4,350	4,245	17	8	9	0	8	63	32	
Leeds town.....	2,326	2,269	7	12	4	0	6	28	40	
Lewiston city.....	36,592	31,694	3,174	156	384	14	219	951	730	
Lisbon town.....	9,009	8,663	56	41	47	2	26	174	94	
Lisbon Falls CDP.....	4,100	3,937	29	23	23	1	17	70	65	
Livermore town.....	2,095	2,063	3	7	2	0	4	16	20	
Livermore Falls town.....	3,187	3,064	11	8	9	0	29	66	71	
Livermore Falls CDP.....	1,594	1,515	7	1	7	0	25	39	45	
Mechanic Falls town.....	3,031	2,931	10	15	8	0	8	59	24	
Mechanic Falls CDP.....	2,237	2,171	8	10	7	0	5	36	16	
Minot town.....	2,607	2,549	7	4	8	0	6	33	20	
Poland town.....	5,376	5,236	20	16	24	0	10	70	32	
Sabattus town.....	4,876	4,749	12	14	17	0	3	81	50	
Turner town.....	5,734	5,549	26	19	17	5	54	64	156	
Wales town.....	1,616	1,558	6	6	10	0	1	35	20	
Aroostook County.....	71,870	68,759	455	1,225	312	11	130	978	667	
Allagash town.....	239	233	1	0	0	0	0	5	2	
Amity town.....	238	236	0	1	0	0	0	1	0	
Ashland town.....	1,302	1,284	9	3	4	0	0	2	8	
Ashland CDP.....	709	695	8	2	2	0	0	2	8	
Bancroft town.....	68	68	0	0	0	0	0	0	2	
Blaine town.....	726	702	0	11	6	0	0	7	3	
Blaine CDP.....	301	285	0	5	6	0	0	5	2	
Bridgewater town.....	610	590	0	4	1	0	6	9	7	
Caribou city.....	8,189	7,865	35	113	56	4	19	97	67	
Cary plantation.....	218	201	0	4	9	0	0	4	11	
Castle Hill town.....	425	419	1	3	0	0	0	2	3	
Caswell town.....	306	295	1	8	0	0	0	2	1	
Central Aroostook UT.....	118	118	0	0	0	0	0	0	0	
Chapman town.....	468	463	0	3	0	0	0	2	0	
Connor UT.....	457	428	2	18	1	0	0	8	1	
Crystal town.....	269	266	0	1	0	0	0	2	1	
Cyr plantation.....	103	102	1	0	0	0	0	0	0	
Dyer Brook town.....	213	209	1	3	0	0	0	0	0	
Eagle Lake town.....	864	840	0	11	0	1	1	11	6	
Eagle Lake CDP.....	625	609	0	9	0	0	1	6	6	
Easton town.....	1,287	1,243	4	12	1	0	1	26	11	
Fort Fairfield town.....	3,496	3,374	30	19	8	0	11	54	44	
Fort Fairfield CDP.....	1,825	1,756	18	13	2	0	9	27	31	
Fort Kent town.....	4,097	3,888	32	33	30	0	5	109	29	
Fort Kent CDP.....	2,488	2,350	28	16	17	0	5	72	27	
Frenchville town.....	1,087	1,070	0	2	0	0	2	13	9	
Garfield plantation.....	81	80	0	0	0	0	0	1	0	
Glenwood plantation.....	3	3	0	0	0	0	0	0	0	
Grand Isle town.....	467	460	2	2	0	0	0	3	0	
Hamlin town.....	219	206	0	1	7	0	0	5	0	
Hammond town.....	118	102	2	0	1	0	0	13	1	
Haynesville town.....	121	119	0	1	0	0	0	1	3	
Hersey town.....	83	83	0	0	0	0	0	0	0	
Hodgdon town.....	1,309	1,253	1	18	9	0	0	28	3	
Houlton town.....	6,123	5,569	42	354	30	1	22	105	65	
Houlton CDP.....	4,856	4,537	38	168	24	1	19	69	55	
Island Falls town.....	837	815	3	7	1	0	2	9	17	
Limestone town.....	2,314	2,063	162	29	17	1	9	33	89	
Limestone CDP.....	1,075	1,025	15	10	14	0	2	9	17	
Linneus town.....	984	951	8	18	1	0	0	6	4	
Littleton town.....	1,068	979	3	71	0	0	1	14	17	
Ludlow town.....	404	383	1	17	2	0	0	1	1	
Macwahoc plantation.....	79	79	0	0	0	0	0	0	1	
Madawaska town.....	4,035	3,972	10	20	8	0	2	23	20	
Madawaska CDP.....	2,967	2,917	9	18	8	0	1	14	20	
Mapleton town.....	1,948	1,909	4	17	6	0	0	12	6	
Mapleton CDP.....	683	667	1	4	4	0	0	7	6	
Mars Hill town.....	1,493	1,453	3	11	3	0	3	20	15	
Mars Hill CDP.....	980	951	3	8	2	0	1	15	7	
Masardis town.....	249	247	0	1	0	0	0	1	0	
Merrill town.....	273	255	4	12	0	0	0	2	3	
Monticello town.....	790	734	2	36	2	0	0	16	2	
Moro plantation.....	38	38	0	0	0	0	0	0	0	
Nashville plantation.....	46	43	0	2	0	0	0	1	0	
New Canada town.....	321	305	0	1	0	0	0	15	6	
New Limerick town.....	510	503	2	0	0	0	0	5	2	
New Sweden town.....	602	575	2	10	2	0	1	12	5	
Northwest Aroostook UT.....	10	10	0	0	0	0	0	0	0	
Oakfield town.....	737	713	2	15	0	0	1	6	10	
Orient town.....	147	141	0	1	0	0	0	5	3	

Table 3.

Race and Hispanic or Latino Origin: 2010—Con.

[For information on confidentiality protection, nonsampling error, and definitions, see Selected Appendixes at <www.census.gov/prod/cen2010/cph-1-a.pdf>]

Not Hispanic or Latino								State County County Subdivision Place
Total	One race						Two or More Races	
	White	Black or African American	American Indian and Alaska Native	Asian	Native Hawaiian and Other Pacific Islander	Some Other Race		
1,311,426	1,254,297	15,154	8,210	13,442	313	1,014	18,996	Maine
106,033	98,931	3,858	383	773	29	101	1,958	Androscoggin County
22,706	21,392	556	92	214	10	16	426	Auburn city
3,817	3,738	11	5	21	1	5	36	Durham town
4,318	4,221	14	8	9	0	3	63	Greene town
2,286	2,238	6	12	4	0	0	26	Leeds town
35,862	31,273	3,129	141	384	14	53	868	Lewiston city
8,915	8,602	53	39	46	2	11	162	Lisbon town
4,035	3,894	28	22	22	1	4	64	Lisbon Falls CDP
2,075	2,051	2	5	2	0	1	14	Livermore town
3,116	3,035	11	8	9	0	3	50	Livermore Falls town
1,549	1,498	7	1	7	0	3	33	Livermore Falls CDP
3,007	2,914	10	15	8	0	2	58	Mechanic Falls town
2,221	2,161	8	10	7	0	0	35	Mechanic Falls CDP
2,587	2,540	6	4	8	0	0	29	Minot town
5,344	5,216	19	16	24	0	4	65	Poland town
4,826	4,712	12	14	17	0	1	70	Sabattus town
5,578	5,453	24	18	17	2	2	62	Turner town
1,596	1,546	5	6	10	0	0	29	Wales town
71,203	68,341	430	1,195	310	11	14	902	Aroostook County
237	232	0	0	0	0	0	5	Allagash town
238	236	0	1	0	0	0	1	Amity town
1,294	1,277	8	3	4	0	0	2	Ashland town
701	688	7	2	2	0	0	2	Ashland CDP
66	66	0	0	0	0	0	0	Bancroft town
723	699	0	11	6	0	0	7	Blaine town
299	283	0	5	6	0	0	5	Blaine CDP
603	590	0	4	1	0	0	8	Bridgewater town
8,122	7,826	34	111	56	4	2	89	Caribou city
207	197	0	0	9	0	0	1	Cary plantation
422	416	1	3	0	0	0	2	Castle Hill town
305	294	1	8	0	0	0	2	Caswell town
118	118	0	0	0	0	0	0	Central Aroostook UT
468	463	0	3	0	0	0	2	Chapman town
456	427	2	18	1	0	0	8	Connor UT
268	266	0	1	0	0	0	1	Crystal town
103	102	1	0	0	0	0	0	Cyr plantation
213	209	1	3	0	0	0	0	Dyer Brook town
858	836	0	11	0	1	1	9	Eagle Lake town
619	605	0	9	0	0	1	4	Eagle Lake CDP
1,276	1,235	4	12	1	0	0	24	Easton town
3,452	3,349	28	17	8	0	0	50	Fort Fairfield town
1,794	1,739	16	11	2	0	0	26	Fort Fairfield CDP
4,068	3,875	30	33	29	0	0	101	Fort Kent town
2,461	2,338	26	16	16	0	0	65	Fort Kent CDP
1,078	1,064	0	2	0	0	0	12	Frenchville town
81	80	0	0	0	0	0	1	Garfield plantation
3	3	0	0	0	0	0	0	Glenwood plantation
467	460	2	2	0	0	0	3	Grand Isle town
219	206	0	1	7	0	0	5	Hamlin town
117	102	1	0	1	0	0	13	Hammond town
118	118	0	0	0	0	0	0	Haynesville town
83	83	0	0	0	0	0	0	Hersey town
1,306	1,251	1	17	9	0	0	28	Hodgdon town
6,058	5,533	42	353	30	1	1	98	Houlton town
4,801	4,506	38	167	24	1	1	64	Houlton CDP
820	800	3	7	1	0	0	9	Island Falls town
2,225	1,991	156	29	17	1	1	30	Limestone town
1,058	1,012	15	10	14	0	1	6	Limestone CDP
980	948	8	18	1	0	0	5	Linneus town
1,051	972	3	66	0	0	0	10	Littleton town
403	382	1	17	2	0	0	1	Ludlow town
78	78	0	0	0	0	0	0	Macwahoc plantation
4,015	3,959	4	20	8	0	1	23	Madawaska town
2,947	2,904	3	18	8	0	0	14	Madawaska CDP
1,942	1,908	4	17	6	0	0	7	Mapleton town
677	666	1	4	4	0	0	2	Mapleton CDP
1,478	1,442	3	11	2	0	0	20	Mars Hill town
973	946	3	8	1	0	0	15	Mars Hill CDP
249	247	0	1	0	0	0	1	Masardis town
270	252	4	12	0	0	0	2	Merrill town
788	733	1	36	2	0	0	16	Monticello town
38	38	0	0	0	0	0	0	Moro plantation
46	43	0	2	0	0	0	1	Nashville plantation
315	303	0	1	0	0	0	11	New Canada town
508	501	2	0	0	0	0	5	New Limerick town
597	570	2	10	2	0	1	12	New Sweden town
10	10	0	0	0	0	0	0	Northwest Aroostook UT
727	705	1	15	0	0	0	6	Oakfield town
144	141	0	1	0	0	0	2	Orient town

Table 3.

Race and Hispanic or Latino Origin: 2010—Con.

[For information on confidentiality protection, nonsampling error, and definitions, see Selected Appendixes at <www.census.gov/prod/cen2010/cph-1-a.pdf>]

State County County Subdivision Place	Total population	Race							Hispanic or Latino (of any race)
		One race						Two or More Races	
		White	Black or African American	American Indian and Alaska Native	Asian	Native Hawaiian and Other Pacific Islander	Some Other Race		
Aroostook County—Con.									
Oxbow plantation.....	66	64	0	2	0	0	0	0	0
Penobscot Indian Island Reservation.....	0	0	0	0	0	0	0	0	0
Perham town.....	386	376	0	9	0	0	0	1	0
Portage Lake town.....	391	375	1	4	0	0	0	11	0
Presque Isle city.....	9,692	9,155	61	232	85	4	24	131	127
Reed plantation.....	161	155	1	0	1	0	0	4	0
St. Agatha town.....	747	740	2	2	1	0	0	2	1
St. Francis town.....	485	470	0	9	0	0	0	6	3
St. John plantation.....	267	254	1	8	1	0	0	3	0
Sherman town.....	848	830	0	10	0	0	0	8	0
Smyrna town.....	442	434	0	5	1	0	0	2	1
South Aroostook UT.....	386	375	0	2	1	0	0	8	0
Square Lake UT.....	594	576	1	8	0	0	1	8	2
Stockholm town.....	253	249	0	0	1	0	0	3	0
Van Buren town.....	2,171	2,103	6	8	2	0	6	46	13
Van Buren CDP.....	1,937	1,877	6	7	1	0	6	40	13
Wade town.....	283	277	0	0	4	0	1	1	4
Wallagrass town.....	546	533	5	2	0	0	0	6	3
Washburn town.....	1,687	1,631	0	16	8	0	12	20	23
Washburn CDP.....	997	970	0	9	8	0	0	10	5
Westfield town.....	549	543	2	4	0	0	0	0	0
Westmanland town.....	62	61	0	1	0	0	0	0	0
Weston town.....	228	217	1	2	2	0	0	6	4
Winterville plantation.....	224	220	0	1	0	0	0	3	0
Woodland town.....	1,213	1,184	4	7	0	0	0	18	8
Cumberland County.....	281,674	261,396	6,781	901	5,769	87	1,557	5,183	5,045
Baldwin town.....	1,525	1,493	1	3	17	0	4	7	6
Bridgton town.....	5,210	5,032	38	22	18	2	10	88	63
Bridgton CDP.....	2,071	1,990	30	6	3	0	7	35	26
Brunswick town.....	20,278	18,855	336	56	433	4	105	489	597
Brunswick CDP.....	15,175	14,091	227	41	372	4	82	358	424
Brunswick Station CDP.....	578	451	57	0	17	0	9	44	65
Cape Elizabeth town.....	9,015	8,711	41	17	128	5	25	88	130
Casco town.....	3,742	3,628	26	12	11	0	8	57	45
Casco CDP.....	587	560	1	3	1	0	0	22	5
Chebeague Island town.....	341	338	1	0	1	0	0	1	0
Cumberland town.....	7,211	7,010	34	16	55	3	24	69	86
Cumberland Center CDP.....	2,499	2,440	12	10	12	3	5	17	25
Falmouth town.....	11,185	10,676	55	27	252	0	42	133	145
Falmouth CDP.....	1,855	1,742	11	10	68	0	6	18	17
Falmouth Foreside CDP.....	1,511	1,475	5	1	10	0	11	9	15
Freeport town.....	7,879	7,501	45	28	178	1	19	107	83
Freeport CDP.....	1,485	1,313	17	11	99	0	10	35	18
Frye Island town.....	5	5	0	0	0	0	0	0	0
Gorham town.....	16,381	15,806	110	56	155	2	30	222	152
Gorham CDP.....	6,882	6,612	45	28	71	2	20	104	68
Little Falls CDP.....	708	675	5	4	7	0	1	16	11
Gray town.....	7,761	7,541	53	18	39	5	11	94	66
Gray CDP.....	884	865	9	1	0	0	2	7	11
Harpswell town.....	4,740	4,630	4	12	28	0	4	62	39
Harrison town.....	2,730	2,659	9	19	5	1	7	30	25
Long Island town.....	230	215	5	1	6	0	1	2	5
Naples town.....	3,872	3,770	13	9	21	0	6	53	27
Naples CDP.....	428	418	3	1	1	0	0	5	0
New Gloucester town.....	5,542	5,406	19	5	20	1	3	88	42
North Yarmouth town.....	3,565	3,471	8	4	34	1	9	38	32
Portland city.....	66,194	56,275	4,684	312	2,305	28	802	1,788	1,998
Pownal town.....	1,474	1,440	1	1	6	2	4	20	11
Raymond town.....	4,436	4,311	16	16	14	3	9	67	40
Scarborough town.....	18,919	17,949	101	35	511	1	50	272	236
Scarborough CDP.....	4,403	4,050	27	10	231	0	8	77	57
Sebago town.....	1,719	1,670	6	15	3	0	0	25	6
South Portland city.....	25,002	22,767	517	74	940	5	206	493	554
Standish town.....	9,874	9,608	46	34	46	2	19	119	79
Standish CDP.....	469	462	0	0	2	0	0	5	0
Steep Falls CDP.....	1,139	1,110	3	2	8	1	2	13	7
Westbrook city.....	17,494	16,154	406	42	335	12	109	436	328
Windham town.....	17,001	16,382	162	53	109	6	35	254	146
North Windham CDP.....	4,904	4,703	56	14	36	1	14	80	60
South Windham CDP.....	1,374	1,304	43	8	3	1	2	13	17
Yarmouth town.....	8,349	8,093	44	14	99	3	15	81	104
Cousins Island CDP.....	490	480	2	0	3	0	0	5	2
Littlejohn Island CDP.....	118	115	0	0	3	0	0	0	0
Yarmouth CDP.....	5,869	5,667	39	11	74	3	13	62	78
Franklin County.....	30,768	29,952	71	116	132	10	50	437	315
Avon town.....	461	452	3	0	1	0	3	2	5
Carrabassett Valley town.....	781	766	0	1	4	0	0	10	4
Carthage town.....	560	544	0	0	2	0	0	14	19
Chesterville town.....	1,352	1,315	1	3	8	0	1	24	5

Table 3.

Race and Hispanic or Latino Origin: 2010—Con.

[For information on confidentiality protection, nonsampling error, and definitions, see Selected Appendixes at <www.census.gov/prod/cen2010/cph-1-a.pdf>]

Not Hispanic or Latino								State County County Subdivision Place
Total	One race						Two or More Races	
	White	Black or African American	American Indian and Alaska Native	Asian	Native Hawaiian and Other Pacific Islander	Some Other Race		
66	64	0	2	0	0	0	0	Aroostook County—Con.
0	0	0	0	0	0	0	0	Oxbow plantation
386	376	0	9	0	0	0	0	Penobscot Indian Island Reservation
391	375	1	4	0	0	0	11	Perham town
9,565	9,077	58	218	85	4	2	121	Portage Lake town
161	155	1	0	1	0	0	4	Presque Isle city
746	739	2	2	1	0	0	2	Reed plantation
482	467	0	9	0	0	0	6	St. Agatha town
267	254	1	8	1	0	0	3	St. Francis town
848	830	0	10	0	0	0	8	St. John plantation
441	433	0	5	1	0	0	2	Sherman town
386	375	0	2	1	0	0	8	Smyrna town
592	575	1	8	0	0	0	8	South Aroostook UT
253	249	0	0	1	0	0	3	Square Lake UT
2,158	2,096	6	8	2	0	4	42	Stockholm town
1,924	1,870	6	7	1	0	4	36	Van Buren town
279	274	0	0	4	0	0	1	Van Buren CDP
543	530	5	2	0	0	0	6	Wade town
1,664	1,619	0	16	8	0	1	20	Wallagrass town
992	965	0	9	8	0	0	10	Washburn town
549	543	2	4	0	0	0	0	Washburn CDP
62	61	0	1	0	0	0	0	Westfield town
224	216	1	2	2	0	0	3	Westmanland town
224	220	0	1	0	0	0	3	Weston town
1,205	1,177	4	7	0	0	0	17	Winterville plantation
								Woodland town
276,629	258,468	6,577	819	5,705	80	329	4,651	Cumberland County
1,519	1,487	1	3	17	0	4	7	Baldwin town
5,147	4,981	37	22	17	2	2	86	Bridgton town
2,045	1,971	29	6	3	0	2	34	Bridgton CDP
19,681	18,448	294	51	426	4	20	438	Brunswick town
14,751	13,806	202	37	366	4	15	321	Brunswick CDP
513	410	48	0	17	0	0	38	Brunswick Station CDP
8,885	8,616	38	11	121	5	8	86	Cape Elizabeth town
3,697	3,592	24	12	11	0	4	54	Casco town
582	557	1	3	1	0	0	20	Casco CDP
341	338	1	0	1	0	0	1	Chebeague Island town
7,125	6,947	34	14	55	3	8	64	Cumberland town
2,474	2,418	12	10	12	3	3	16	Cumberland Center CDP
11,040	10,569	54	22	251	0	15	129	Falmouth town
1,838	1,728	11	10	68	0	3	18	Falmouth CDP
1,496	1,464	5	1	10	0	7	9	Falmouth Foreside CDP
7,796	7,440	45	26	174	1	12	98	Freeport town
1,467	1,303	17	11	98	0	5	33	Freeport CDP
5	5	0	0	0	0	0	0	Frye Island town
16,229	15,690	110	55	152	2	8	212	Gorham town
6,814	6,565	45	28	69	2	3	102	Gorham CDP
697	665	5	4	7	0	1	15	Little Falls CDP
7,695	7,491	50	18	38	3	8	87	Gray town
873	856	9	1	0	0	0	7	Gray CDP
4,701	4,596	4	10	28	0	1	62	Harpswell town
2,705	2,638	9	19	5	1	7	26	Harrison town
225	212	5	1	6	0	0	1	Long Island town
3,845	3,749	13	9	21	0	1	52	Naples town
428	418	3	1	1	0	0	5	Naples CDP
5,500	5,374	19	5	20	1	1	80	New Gloucester town
3,533	3,451	8	4	34	1	0	35	North Yarmouth town
64,196	55,336	4,572	272	2,288	25	144	1,559	Portland city
1,463	1,434	1	1	6	1	4	16	Pownal town
4,396	4,291	16	15	14	3	2	55	Raymond town
18,683	17,798	100	33	504	1	18	229	Scarborough town
4,346	4,020	27	8	228	0	0	63	Scarborough CDP
1,713	1,666	5	14	3	0	0	25	Sebago town
24,448	22,505	497	64	929	5	21	427	South Portland city
9,795	9,554	45	34	45	2	2	113	Standish town
469	462	0	0	2	0	0	5	Standish CDP
1,132	1,106	3	2	8	1	0	12	Steep Falls CDP
17,166	15,963	397	40	331	12	28	395	Westbrook city
16,855	16,293	155	52	109	5	6	235	Windham town
4,844	4,671	51	14	36	1	0	71	North Windham CDP
1,357	1,291	41	8	3	1	1	12	South Windham CDP
8,245	8,004	43	12	99	3	5	79	Yarmouth town
488	478	2	0	3	0	0	5	Cousins Island CDP
118	115	0	0	3	0	0	0	Littlejohn Island CDP
5,791	5,601	38	10	74	3	4	61	Yarmouth CDP
30,453	29,731	70	113	129	10	15	385	Franklin County
456	450	3	0	1	0	0	2	Avon town
777	762	0	1	4	0	0	10	Carrabassett Valley town
541	529	0	0	2	0	0	10	Carthage town
1,347	1,313	1	3	8	0	1	21	Chesterville town

Table 3.

Race and Hispanic or Latino Origin: 2010—Con.

[For information on confidentiality protection, nonsampling error, and definitions, see Selected Appendixes at <www.census.gov/prod/cen2010/cph-1-a.pdf>]

State County County Subdivision Place	Total population	Race							Hispanic or Latino (of any race)
		One race						Two or More Races	
		White	Black or African American	American Indian and Alaska Native	Asian	Native Hawaiian and Other Pacific Islander	Some Other Race		
Franklin County—Con.									
Coplin plantation.....	166	164	0	1	0	0	0	1	0
Dallas plantation.....	309	305	0	3	0	0	0	1	0
East Central Franklin UT.....	808	793	0	4	4	0	1	6	4
Eustis town.....	618	609	1	4	2	0	0	2	3
Farmington town.....	7,760	7,519	20	32	27	6	22	134	100
Farmington CDP.....	4,288	4,111	15	28	14	5	18	97	75
Industry town.....	929	903	1	2	1	0	0	22	4
Jay town.....	4,851	4,760	8	19	13	0	6	45	69
Chisholm CDP.....	1,380	1,355	3	5	1	0	2	14	22
Kingfield town.....	997	972	4	1	9	2	0	9	4
New Sharon town.....	1,407	1,370	2	12	0	0	2	21	12
New Vineyard town.....	757	728	0	3	4	0	0	22	5
North Franklin UT.....	61	58	0	0	1	0	0	2	1
Phillips town.....	1,028	1,004	2	0	3	0	0	19	11
Rangeley town.....	1,168	1,149	0	0	6	0	7	6	12
Rangeley plantation.....	189	187	0	1	1	0	0	0	1
Sandy River plantation.....	133	128	0	2	1	0	0	2	0
South Franklin UT.....	69	69	0	0	0	0	0	0	0
Strong town.....	1,213	1,178	5	6	3	1	0	20	14
Temple town.....	528	516	0	6	3	0	1	2	4
Weld town.....	419	410	1	0	0	0	1	7	1
West Central Franklin UT.....	0	0	0	0	0	0	0	0	0
Wilton town.....	4,116	3,965	23	16	39	1	6	66	37
Wilton CDP.....	2,198	2,101	17	14	19	1	5	41	26
Wyman UT.....	88	88	0	0	0	0	0	0	0
Hancock County.....	54,418	52,741	221	220	446	7	150	633	594
Amherst town.....	265	261	0	0	0	0	0	4	1
Aurora town.....	114	113	0	0	0	0	0	1	1
Bar Harbor town.....	5,235	4,957	41	8	149	0	19	61	58
Bar Harbor CDP.....	2,552	2,403	31	2	71	0	14	31	38
Blue Hill town.....	2,686	2,614	10	11	29	0	4	18	21
Blue Hill CDP.....	943	911	2	3	20	0	1	6	10
Brooklin town.....	824	807	0	0	8	0	3	6	4
Brooksville town.....	934	893	0	2	18	0	5	16	10
Bucksport town.....	4,924	4,786	26	17	13	1	16	65	64
Bucksport CDP.....	2,885	2,791	13	11	10	1	11	48	43
Castine town.....	1,366	1,321	7	2	15	0	5	16	17
Castine CDP.....	1,029	994	4	2	11	0	5	13	15
Central Hancock UT.....	117	115	0	0	0	0	0	2	0
Cranberry Isles town.....	141	138	1	0	0	0	0	2	3
Dedham town.....	1,681	1,640	6	8	10	0	3	14	13
Deer Isle town.....	1,975	1,938	4	10	4	0	0	19	9
Eastbrook town.....	423	413	1	3	0	0	0	6	3
East Hancock UT.....	94	86	0	4	0	0	0	4	0
Ellsworth city.....	7,741	7,482	51	34	82	4	22	66	108
Franklin town.....	1,483	1,443	3	12	10	0	0	15	9
Frenchboro town.....	61	53	0	2	0	0	0	6	0
Gouldsboro town.....	1,737	1,699	4	5	4	1	14	10	41
Great Pond town.....	58	56	0	1	0	0	0	1	4
Hancock town.....	2,394	2,313	11	11	17	0	4	38	32
Lamoine town.....	1,602	1,570	8	2	8	0	1	13	11
Mariaville town.....	513	499	2	6	2	0	1	3	9
Marshall Island UT.....	0	0	0	0	0	0	0	0	0
Mount Desert town.....	2,053	2,014	6	3	14	0	2	14	18
Northwest Hancock UT.....	2	2	0	0	0	0	0	0	0
Orland town.....	2,225	2,166	2	11	7	0	11	28	26
Osborn town.....	67	64	0	0	0	0	0	3	0
Otis town.....	672	658	3	2	1	0	1	7	4
Penobscot town.....	1,263	1,231	2	5	8	0	2	15	12
Sedgwick town.....	1,196	1,177	3	2	6	0	4	4	21
Sorrento town.....	274	262	0	3	2	0	0	7	1
Southwest Harbor town.....	1,764	1,717	3	8	5	0	6	25	17
Southwest Harbor CDP.....	720	698	2	0	3	0	5	12	8
Stonington town.....	1,043	1,012	2	1	3	1	4	20	4
Sullivan town.....	1,236	1,181	2	8	4	0	10	31	12
Surry town.....	1,466	1,427	3	7	11	0	2	16	10
Swans Island town.....	332	319	3	3	0	0	0	7	1
Tremont town.....	1,563	1,521	9	3	7	0	1	22	15
Trenton town.....	1,481	1,411	6	24	6	0	3	31	22
Verona Island town.....	544	530	0	1	0	0	0	13	2
Waltham town.....	353	352	0	0	0	0	0	1	2
Winter Harbor town.....	516	500	2	1	3	0	7	3	9
Winter Harbor CDP.....	426	412	2	0	2	0	7	3	9
Kennebec County.....	122,151	117,501	687	586	892	45	372	2,068	1,504
Albion town.....	2,041	1,997	9	6	8	3	4	14	6
Augusta city.....	19,136	18,001	201	127	291	10	68	438	341
Belgrade town.....	3,189	3,135	6	4	2	0	0	42	16
Benton town.....	2,732	2,682	8	7	8	0	3	24	17
Chelsea town.....	2,721	2,639	2	29	19	2	3	27	21

Table 3.

Race and Hispanic or Latino Origin: 2010—Con.

[For information on confidentiality protection, nonsampling error, and definitions, see Selected Appendixes at <www.census.gov/prod/cen2010/cph-1-a.pdf>]

Not Hispanic or Latino								State County County Subdivision Place
Total	One race						Two or More Races	
	White	Black or African American	American Indian and Alaska Native	Asian	Native Hawaiian and Other Pacific Islander	Some Other Race		
166	164	0	1	0	0	0	1	Franklin County—Con.
309	305	0	3	0	0	0	1	Coplin plantation
804	790	0	4	4	0	0	6	Dallas plantation
615	606	1	4	2	0	0	2	East Central Franklin UT
7,660	7,463	20	32	27	6	5	107	Eustis town
4,213	4,067	15	28	14	5	5	79	Farmington town
925	899	1	2	1	0	0	22	Farmington CDP
4,782	4,699	8	17	13	0	1	44	Industry town
1,358	1,334	3	5	1	0	1	14	Jay town
993	969	4	1	9	2	0	8	Chisholm CDP
1,395	1,364	2	12	0	0	0	17	Kingfield town
752	723	0	3	4	0	0	22	New Sharon town
60	57	0	0	1	0	0	2	New Vineyard town
1,017	997	2	0	3	0	0	15	North Franklin UT
1,156	1,139	0	0	6	0	6	5	Phillips town
188	186	0	1	1	0	0	0	Rangeley town
133	128	0	2	1	0	0	0	Rangeley plantation
69	69	0	0	0	0	0	2	Sandy River plantation
1,199	1,164	5	6	3	1	0	20	South Franklin UT
524	516	0	6	0	0	0	2	Strong town
418	409	1	0	0	0	1	7	Temple town
0	0	0	0	0	0	0	0	Weld town
4,079	3,942	22	15	39	1	1	59	West Central Franklin UT
2,172	2,086	16	13	19	1	1	36	Wilton town
88	88	0	0	0	0	0	0	Wilton CDP
53,824	52,353	206	199	445	6	46	569	Wyman UT
264	260	0	0	0	0	0	4	Hancock County
113	112	0	0	0	0	0	1	Amherst town
5,177	4,924	41	8	149	0	3	52	Aurora town
2,514	2,386	31	2	71	0	2	22	Bar Harbor town
2,665	2,600	8	9	29	0	2	17	Bar Harbor CDP
933	902	2	2	20	0	1	6	Blue Hill town
820	803	0	0	8	0	3	6	Blue Hill CDP
924	891	0	2	18	0	2	11	Brooklin town
4,860	4,740	26	17	13	1	8	55	Brooksville town
2,842	2,766	13	11	10	1	3	38	Bucksport town
1,349	1,308	7	2	15	0	2	15	Bucksport CDP
1,014	983	4	2	11	0	2	12	Castine town
117	115	0	0	0	0	0	2	Castine CDP
138	135	1	0	0	0	0	2	Central Hancock UT
1,668	1,630	6	8	10	0	3	11	Cranberry Isles town
1,966	1,929	4	10	4	0	0	19	Dedham town
420	411	1	2	0	0	0	6	Deer Isle town
94	86	0	4	0	0	0	4	Eastbrook town
7,633	7,410	43	32	82	4	4	58	East Hancock UT
1,474	1,434	3	12	10	0	0	15	Ellsworth city
61	53	0	2	0	0	0	6	Franklin town
1,696	1,675	3	5	4	0	1	8	Frenchboro town
54	52	0	1	0	0	0	1	Gouldsboro town
2,362	2,291	11	9	17	0	2	32	Great Pond town
1,591	1,560	8	2	8	0	1	12	Hancock town
504	491	2	6	2	0	0	3	Lamoine town
0	0	0	0	0	0	0	0	Mariaville town
2,035	1,999	5	3	14	0	0	14	Marshall Island UT
2	2	0	0	0	0	0	0	Mount Desert town
2,199	2,156	1	5	7	0	5	25	Northwest Hancock UT
67	64	0	0	0	0	0	3	Orland town
668	656	3	1	1	0	1	6	Osborn town
1,251	1,221	2	5	8	0	0	15	Otis town
1,175	1,163	3	1	6	0	0	2	Penobscot town
273	261	0	3	2	0	0	7	Sedgwick town
1,747	1,706	3	8	5	0	0	25	Sorrento town
712	695	2	0	3	0	0	12	Southwest Harbor town
1,039	1,009	2	1	3	1	4	19	Southwest Harbor CDP
1,224	1,180	2	8	4	0	0	30	Stonington town
1,456	1,417	3	7	11	0	2	16	Sullivan town
331	318	3	3	0	0	0	7	Surry town
1,548	1,512	9	3	7	0	0	17	Swans Island town
1,459	1,400	4	18	5	0	2	30	Tremont town
542	530	0	1	0	0	0	11	Trenton town
351	350	0	0	0	0	0	1	Verona Island town
507	499	2	1	3	0	1	1	Waltham town
417	411	2	0	2	0	1	1	Winter Harbor town
120,647	116,549	642	559	886	44	93	1,874	Winter Harbor CDP
2,035	1,992	9	6	8	3	4	13	Kennebec County
18,795	17,772	189	120	288	10	19	397	Albion town
3,173	3,121	5	4	2	0	0	41	Augusta city
2,715	2,670	8	7	8	0	1	21	Belgrade town
2,700	2,623	2	28	19	2	0	26	Benton town
								Chelsea town

Table 3.

Race and Hispanic or Latino Origin: 2010—Con.

[For information on confidentiality protection, nonsampling error, and definitions, see Selected Appendixes at <www.census.gov/prod/cen2010/cph-1-a.pdf>]

State County County Subdivision Place	Total population	Race							Hispanic or Latino (of any race)
		One race						Two or More Races	
		White	Black or African American	American Indian and Alaska Native	Asian	Native Hawaiian and Other Pacific Islander	Some Other Race		
Kennebec County—Con.									
China town.....	4,328	4,202	15	23	19	1	7	61	37
Clinton town.....	3,486	3,386	14	22	5	0	16	43	40
Clinton CDP.....	1,419	1,374	13	11	2	0	1	18	18
Farmingdale town.....	2,956	2,847	17	8	30	1	13	40	38
Farmingdale CDP.....	1,970	1,880	17	6	22	1	10	34	35
Fayette town.....	1,140	1,113	4	1	6	1	2	13	9
Gardiner city.....	5,800	5,535	18	39	41	0	21	146	59
Hallowell city.....	2,381	2,273	16	13	35	0	3	41	27
Litchfield town.....	3,624	3,517	30	12	9	0	5	51	33
Manchester town.....	2,580	2,502	8	8	29	1	2	30	12
Monmouth town.....	4,104	4,016	11	8	4	0	5	60	49
Mount Vernon town.....	1,640	1,611	1	6	2	0	2	18	12
Oakland town.....	6,240	6,037	27	24	56	9	17	70	84
Oakland CDP.....	2,602	2,523	9	11	18	0	7	34	48
Pittston town.....	2,666	2,569	9	24	11	0	5	48	19
Randolph town.....	1,772	1,725	7	9	5	0	5	21	24
Randolph CDP.....	1,772	1,725	7	9	5	0	5	21	24
Readfield town.....	2,598	2,525	9	9	15	4	5	31	17
Rome town.....	1,010	995	2	4	1	0	7	1	6
Sidney town.....	4,208	4,124	6	14	13	2	5	44	28
Unity UT.....	43	42	0	0	1	0	0	0	0
Vassalboro town.....	4,340	4,220	13	15	15	1	8	68	27
Vienna town.....	570	558	0	2	0	0	1	9	7
Waterville city.....	15,722	14,765	180	88	189	9	119	372	374
Wayne town.....	1,189	1,176	0	0	2	0	8	3	9
West Gardiner town.....	3,474	3,385	15	14	7	1	6	46	29
Windsor town.....	2,575	2,498	10	17	9	0	4	37	21
Winslow town.....	7,794	7,480	31	43	43	0	14	183	84
Winslow CDP.....	7,794	7,480	31	43	43	0	14	183	84
Winthrop town.....	6,092	5,946	18	10	17	0	14	87	58
Winthrop CDP.....	2,650	2,585	15	2	9	0	5	34	33
Knox County.....	39,736	38,579	197	141	184	5	77	553	337
Appleton town.....	1,316	1,287	7	0	2	0	3	17	8
Camden town.....	4,850	4,733	13	7	35	0	12	50	52
Camden CDP.....	3,570	3,473	10	3	32	0	10	42	44
Criehaven UT.....	1	0	0	0	0	0	0	1	0
Cushing town.....	1,534	1,515	0	3	1	0	3	12	9
Friendship town.....	1,152	1,143	0	0	2	0	3	4	4
Hope town.....	1,536	1,487	2	12	10	0	1	24	15
Isle au Haut town.....	73	67	1	2	1	0	0	2	0
Matinicus Isle plantation.....	74	73	0	0	0	0	0	1	0
Muscle Ridge Islands UT.....	6	6	0	0	0	0	0	0	0
North Haven town.....	355	344	1	0	1	0	2	7	8
Owls Head town.....	1,580	1,543	7	1	3	0	1	25	4
Rockland city.....	7,297	6,994	45	26	50	5	18	159	97
Rockport town.....	3,330	3,249	9	17	14	0	1	40	38
St. George town.....	2,591	2,560	5	0	3	0	1	22	13
South Thomaston town.....	1,558	1,508	4	7	12	0	1	26	10
Thomaston town.....	2,781	2,697	8	13	23	0	2	38	13
Thomaston CDP.....	1,875	1,814	6	10	22	0	2	21	10
Union town.....	2,259	2,229	7	9	1	0	0	13	10
Vinalhaven town.....	1,165	1,137	1	3	3	0	2	19	2
Warren town.....	4,751	4,528	81	32	21	0	25	64	48
Washington town.....	1,527	1,479	6	9	2	0	2	29	6
Lincoln County.....	34,457	33,636	109	114	186	1	39	372	287
Alna town.....	709	691	1	8	3	0	1	5	4
Boothbay town.....	3,120	3,057	14	8	13	1	1	26	16
Boothbay Harbor town.....	2,165	2,102	12	7	17	0	2	25	16
Boothbay Harbor CDP.....	1,086	1,048	6	5	14	0	0	13	10
Bremen town.....	806	802	0	0	1	0	0	3	2
Bristol town.....	2,755	2,712	3	5	10	0	1	24	13
Damariscotta town.....	2,218	2,152	8	1	18	0	7	32	13
Damariscotta CDP.....	1,142	1,113	6	0	10	0	5	8	12
Dresden town.....	1,672	1,649	3	1	5	0	3	11	22
Edgecomb town.....	1,249	1,201	2	5	19	0	0	22	4
Hibberts gore.....	1	1	0	0	0	0	0	0	0
Jefferson town.....	2,427	2,382	8	12	5	0	2	18	37
Louds Island UT.....	0	0	0	0	0	0	0	0	0
Monhegan plantation.....	69	67	0	0	0	0	0	2	0
Newcastle town.....	1,752	1,713	2	8	6	0	2	21	12
Newcastle CDP.....	667	648	0	5	5	0	0	9	4
Nobleboro town.....	1,643	1,617	1	8	7	0	1	9	3
Somerville town.....	548	519	2	1	10	0	2	14	15
South Bristol town.....	892	879	5	1	2	0	0	5	5
Southport town.....	606	585	2	1	8	0	0	10	1
Waldoboro town.....	5,075	4,943	19	23	21	0	11	58	52
Waldoboro CDP.....	1,233	1,190	1	5	7	0	1	29	23
Westport Island town.....	718	702	1	2	2	0	3	8	7
Whitefield town.....	2,300	2,250	8	9	7	0	1	25	26

Table 3.

Race and Hispanic or Latino Origin: 2010—Con.

[For information on confidentiality protection, nonsampling error, and definitions, see Selected Appendixes at <www.census.gov/prod/cen2010/cph-1-a.pdf>]

Not Hispanic or Latino								State County County Subdivision Place
Total	One race						Two or More Races	
	White	Black or African American	American Indian and Alaska Native	Asian	Native Hawaiian and Other Pacific Islander	Some Other Race		
4,291	4,176	14	22	19	1	3	56	Kennebec County—Con.
3,446	3,365	13	22	5	0	5	36	China town
1,401	1,361	12	11	2	0	0	15	Clinton town
2,918	2,823	17	8	30	1	4	35	Farmingdale town
1,935	1,859	17	6	22	1	1	29	Farmingdale CDP
1,131	1,106	4	1	6	1	1	12	Fayette town
5,741	5,508	17	38	41	0	5	132	Gardiner city
2,354	2,253	15	13	35	0	0	38	Hallowell city
3,591	3,498	30	12	9	0	1	41	Litchfield town
2,568	2,494	6	8	29	1	0	30	Manchester town
4,055	3,979	11	8	4	0	3	50	Monmouth town
1,628	1,601	1	6	2	0	1	17	Mount Vernon town
6,156	5,979	24	22	56	9	6	60	Oakland town
2,554	2,486	8	11	18	0	1	30	Oakland CDP
2,647	2,559	9	24	11	0	0	44	Pittston town
1,748	1,710	7	9	4	0	0	18	Randolph town
1,748	1,710	7	9	4	0	0	18	Randolph CDP
2,581	2,516	8	9	15	4	2	27	Readfield town
1,004	990	2	4	1	0	6	1	Rome town
4,180	4,102	6	14	13	2	0	43	Sidney town
43	42	0	0	1	0	0	0	Unity UT
4,313	4,201	13	14	15	1	6	63	Vassalboro town
563	553	0	1	0	0	0	9	Vienna town
15,348	14,554	164	79	187	9	17	338	Waterville city
1,180	1,175	0	0	2	0	0	3	Wayne town
3,445	3,368	11	14	7	0	0	45	West Gardiner town
2,554	2,480	10	17	9	0	2	36	Windsor town
7,710	7,430	30	39	43	0	3	165	Winslow town
7,710	7,430	30	39	43	0	3	165	Winslow CDP
6,034	5,909	17	10	17	0	4	77	Winthrop town
2,617	2,564	14	2	9	0	0	28	Winthrop CDP
39,399	38,337	192	136	184	5	23	522	Knox County
1,308	1,285	6	0	2	0	1	14	Appleton town
4,798	4,692	12	7	35	0	4	48	Camden town
3,526	3,438	9	3	32	0	4	40	Camden CDP
1	0	0	0	0	0	0	1	Criehaven UT
1,525	1,509	0	3	1	0	0	12	Cushing town
1,148	1,142	0	0	2	0	0	4	Friendship town
1,521	1,476	2	10	10	0	0	23	Hope town
73	67	1	2	1	0	0	2	Isle au Haut town
74	73	0	0	0	0	0	1	Matinicus Isle plantation
6	6	0	0	0	0	0	0	Muscle Ridge Islands UT
347	339	1	0	1	0	0	6	North Haven town
1,576	1,539	7	1	3	0	1	25	Owls Head town
7,200	6,928	43	26	50	5	3	145	Rockland city
3,292	3,217	9	17	14	0	0	35	Rockport town
2,578	2,548	5	0	3	0	0	22	St. George town
1,548	1,501	4	7	12	0	0	24	South Thomaston town
2,768	2,689	8	12	23	0	0	36	Thomaston town
1,865	1,809	6	9	22	0	0	19	Thomaston CDP
2,249	2,221	6	9	1	0	0	12	Union town
1,163	1,136	1	3	3	0	1	19	Vinalhaven town
4,703	4,494	81	31	21	0	12	64	Warren town
1,521	1,475	6	8	2	0	1	29	Washington town
34,170	33,437	96	107	185	0	14	331	Lincoln County
705	689	1	8	3	0	0	4	Alna town
3,104	3,045	14	8	13	0	0	24	Boothbay town
2,149	2,091	12	4	17	0	2	23	Boothbay Harbor town
1,076	1,041	6	2	14	0	0	13	Boothbay Harbor CDP
804	800	0	0	1	0	0	3	Bremen town
2,742	2,702	3	4	10	0	1	22	Bristol town
2,205	2,144	8	1	18	0	2	32	Damariscotta town
1,130	1,106	6	0	10	0	0	8	Damariscotta CDP
1,650	1,632	3	1	5	0	0	9	Dresden town
1,245	1,197	2	5	19	0	0	22	Edgecomb town
1	1	0	0	0	0	0	0	Hibberts gore
2,390	2,352	4	12	5	0	1	16	Jefferson town
0	0	0	0	0	0	0	0	Louds Island UT
69	67	0	0	0	0	0	2	Monhegan plantation
1,740	1,705	1	7	6	0	2	19	Newcastle town
663	645	0	5	5	0	0	8	Newcastle CDP
1,640	1,614	1	8	7	0	1	9	Nobleboro town
533	516	1	0	10	0	0	6	Somerville town
887	875	4	1	2	0	0	5	South Bristol town
605	585	2	1	8	0	0	9	Southport town
5,023	4,906	17	22	21	0	4	53	Waldoboro town
1,210	1,172	1	4	7	0	0	26	Waldoboro CDP
711	697	1	2	2	0	1	8	Westport Island town
2,274	2,228	8	9	7	0	0	22	Whitefield town

Table 3.

Race and Hispanic or Latino Origin: 2010—Con.

[For information on confidentiality protection, nonsampling error, and definitions, see Selected Appendixes at <www.census.gov/prod/cen2010/cph-1-a.pdf>]

State County County Subdivision Place	Total population	Race							Two or More Races	Hispanic or Latino (of any race)
		One race								
		White	Black or African American	American Indian and Alaska Native	Asian	Native Hawaiian and Other Pacific Islander	Some Other Race			
Lincoln County—Con.										
Wiscasset town.....	3,732	3,612	18	14	32	0	2	54	39	
Wiscasset CDP.....	1,097	1,067	4	4	11	0	0	11	10	
Oxford County.....	57,833	55,990	212	211	359	14	157	890	587	
Andover town.....	821	811	0	3	3	0	0	4	0	
Bethel town.....	2,607	2,535	14	5	13	0	14	26	32	
Brownfield town.....	1,597	1,560	4	0	6	1	6	20	4	
Buckfield town.....	2,009	1,962	4	6	8	0	3	26	11	
Byron town.....	145	139	0	0	0	0	0	6	1	
Canton town.....	990	963	2	2	2	0	2	19	10	
Denmark town.....	1,148	1,130	5	1	3	0	3	6	4	
Dixfield town.....	2,550	2,472	4	6	18	0	4	46	19	
Dixfield CDP.....	1,076	1,045	1	6	2	0	4	18	3	
Fryeburg town.....	3,449	3,255	19	6	101	0	10	58	48	
Fryeburg CDP.....	1,631	1,486	12	1	90	0	6	36	37	
Gilead town.....	209	209	0	0	0	0	0	0	4	
Greenwood town.....	830	807	3	4	2	0	6	8	14	
Hanover town.....	238	230	0	3	1	0	1	3	4	
Hartford town.....	1,185	1,135	1	12	1	0	4	32	6	
Hebron town.....	1,416	1,329	15	4	50	0	0	18	22	
Hiram town.....	1,620	1,550	2	10	7	0	7	44	12	
Lincoln plantation.....	45	44	0	0	1	0	0	0	0	
Lovell town.....	1,140	1,110	4	3	4	1	1	17	10	
Magalloway plantation.....	46	44	0	0	0	0	0	2	0	
Mexico town.....	2,681	2,591	10	10	24	1	8	37	24	
Mexico CDP (part).....	1,743	1,689	7	8	9	1	8	21	15	
Milton UT.....	143	139	0	0	1	0	0	3	0	
Newry town.....	329	320	0	4	0	0	0	5	3	
North Oxford UT.....	24	22	1	0	0	0	0	1	0	
Norway town.....	5,014	4,816	19	28	30	3	5	113	49	
Norway CDP.....	2,748	2,610	15	16	23	2	2	80	32	
Otisfield town.....	1,770	1,726	5	5	4	2	0	28	16	
Oxford town.....	4,110	3,996	13	16	6	2	8	69	44	
Oxford CDP.....	1,263	1,224	5	7	0	0	1	26	21	
Paris town.....	5,183	4,969	26	24	39	0	19	106	65	
South Paris CDP.....	2,267	2,150	12	17	20	0	12	56	36	
Peru town.....	1,541	1,504	0	10	5	0	5	17	5	
Porter town.....	1,498	1,456	12	3	7	3	2	15	9	
Roxbury town.....	369	365	0	2	0	1	0	1	0	
Rumford town.....	5,841	5,680	35	9	11	0	33	73	96	
Mexico CDP (part).....	0	0	0	0	0	0	0	0	0	
Rumford CDP.....	4,218	4,091	33	6	7	0	22	59	63	
South Oxford UT.....	579	567	0	6	4	0	0	2	3	
Stoneham town.....	236	235	0	0	0	0	0	1	1	
Stow town.....	385	376	3	1	0	0	0	5	0	
Sumner town.....	939	915	4	5	3	0	5	7	19	
Sweden town.....	391	375	1	2	1	0	1	11	3	
Upton town.....	113	111	0	2	0	0	0	0	0	
Waterford town.....	1,553	1,520	1	3	0	0	2	27	11	
West Paris town.....	1,812	1,765	4	11	3	0	8	21	33	
Woodstock town.....	1,277	1,257	1	5	1	0	0	13	5	
Penobscot County.....	153,923	146,802	1,159	1,809	1,422	44	338	2,349	1,620	
Alton town.....	890	868	3	12	3	0	0	4	4	
Argyle UT.....	277	259	0	11	1	0	0	6	0	
Bangor city.....	33,039	30,764	558	395	549	16	109	648	491	
Bradford town.....	1,290	1,244	10	11	1	0	4	20	20	
Bradley town.....	1,492	1,451	1	22	5	0	2	11	4	
Brewer city.....	9,482	9,045	68	74	99	1	28	167	117	
Burlington town.....	363	361	0	0	1	0	0	1	1	
Carmel town.....	2,794	2,726	14	14	6	1	7	26	22	
Carroll plantation.....	153	151	0	1	0	0	0	1	0	
Charleston town.....	1,409	1,375	9	10	3	0	0	12	11	
Chester town.....	546	539	0	2	1	0	0	4	1	
Clifton town.....	921	875	10	14	3	0	0	19	9	
Corinna town.....	2,198	2,136	6	7	5	0	2	42	14	
Corinth town.....	2,878	2,803	8	15	10	0	2	40	20	
Dexter town.....	3,895	3,785	11	27	19	1	1	51	42	
Dexter CDP.....	2,158	2,089	7	16	15	1	1	29	32	
Dixmont town.....	1,181	1,165	1	7	2	0	0	6	10	
Drew plantation.....	46	42	4	0	0	0	0	0	0	
East Central Penobscot UT.....	343	323	3	5	0	0	7	5	8	
East Millinocket town.....	1,723	1,677	4	13	5	2	8	14	13	
East Millinocket CDP.....	1,567	1,524	4	13	2	2	8	14	13	
Eddington town.....	2,225	2,175	13	11	11	0	0	15	7	
Edinburg town.....	131	130	0	1	0	0	0	0	0	
Enfield town.....	1,607	1,568	1	19	0	0	4	15	3	
Etna town.....	1,246	1,211	9	8	5	0	4	9	14	
Exeter town.....	1,092	1,069	0	6	3	0	0	14	12	
Garland town.....	1,105	1,082	4	2	0	0	0	17	6	
Glenburn town.....	4,594	4,462	18	31	24	1	6	52	20	

Table 3.

Race and Hispanic or Latino Origin: 2010—Con.

[For information on confidentiality protection, nonsampling error, and definitions, see Selected Appendixes at <www.census.gov/prod/cen2010/cph-1-a.pdf>]

Not Hispanic or Latino								State County County Subdivision Place
Total	One race						Two or More Races	
	White	Black or African American	American Indian and Alaska Native	Asian	Native Hawaiian and Other Pacific Islander	Some Other Race		
3,693	3,591	14	14	31	0	0	43	Lincoln County—Con.
1,087	1,059	2	4	11	0	0	11	Wiscasset town Wiscasset CDP
57,246	55,584	202	203	355	14	62	826	Oxford County
821	811	0	3	3	0	0	4	Andover town
2,575	2,520	14	5	13	0	2	21	Bethel town
1,593	1,558	4	0	6	1	4	20	Brownfield town
1,998	1,954	4	5	8	0	1	26	Buckfield town
144	138	0	0	0	0	0	6	Byron town
980	957	2	2	2	0	0	17	Canton town
1,144	1,127	5	1	3	0	2	6	Denmark town
2,531	2,462	4	6	17	0	4	38	Dixfield town
1,073	1,044	1	6	2	0	4	16	Dixfield CDP
3,401	3,215	18	6	101	0	5	56	Fryeburg town
1,594	1,456	11	1	90	0	2	34	Fryeburg CDP
205	205	0	0	0	0	0	0	Gilead town
816	796	3	4	1	0	6	6	Greenwood town
234	230	0	3	1	0	0	0	Hanover town
1,179	1,133	1	11	1	0	1	32	Hartford town
1,394	1,309	15	4	50	0	0	16	Hebron town
1,608	1,545	2	9	7	0	5	40	Hiram town
45	44	0	0	1	0	0	0	Lincoln plantation
1,130	1,101	4	3	4	1	0	17	Lovell town
46	44	0	0	0	0	0	2	Magalloway plantation
2,657	2,575	9	9	24	1	3	36	Mexico town
1,728	1,680	7	7	9	1	3	21	Mexico CDP (part)
143	139	0	0	1	0	0	3	Milton UT
326	319	0	4	0	0	0	3	Newry town
24	22	1	0	0	0	0	1	North Oxford UT
4,965	4,782	19	27	30	3	1	103	Norway town
2,716	2,591	15	15	23	2	0	70	Norway CDP
1,754	1,711	5	5	4	2	0	27	Otisfield town
4,066	3,961	13	16	6	2	4	64	Oxford town
1,242	1,207	5	7	0	0	1	22	Oxford CDP
5,118	4,924	24	24	39	0	6	101	Paris town
2,231	2,130	11	17	20	0	2	51	South Paris CDP
1,536	1,502	0	10	5	0	2	17	Peru town
1,489	1,451	10	3	7	3	0	15	Porter town
369	365	0	2	0	1	0	1	Roxbury town
5,745	5,620	34	9	10	0	8	64	Rumford town
0	0	0	0	0	0	0	0	Mexico CDP (part)
4,155	4,053	32	6	6	0	8	50	Rumford CDP
576	565	0	6	3	0	0	2	South Oxford UT
235	234	0	0	0	0	0	1	Stoneham town
385	376	3	1	0	0	0	5	Stow town
920	903	1	5	3	0	1	7	Sumner town
388	372	1	2	1	0	1	11	Sweden town
113	111	0	2	0	0	0	0	Upton town
1,542	1,510	1	3	0	0	2	26	Waterford town
1,779	1,741	4	8	3	0	4	19	West Paris town
1,272	1,252	1	5	1	0	0	13	Woodstock town
152,303	145,700	1,117	1,774	1,405	41	88	2,178	Penobscot County
886	864	3	12	3	0	0	4	Alton town
277	259	0	11	1	0	0	6	Argyle UT
32,548	30,448	534	387	542	15	26	596	Bangor city
1,270	1,230	9	11	1	0	0	19	Bradford town
1,488	1,448	1	22	5	0	2	10	Bradley town
9,365	8,970	61	74	98	1	6	155	Brewer city
362	360	0	0	1	0	0	1	Burlington town
2,772	2,711	14	14	3	1	4	25	Carmel town
153	151	0	1	0	0	0	1	Carroll plantation
1,398	1,364	9	10	3	0	0	12	Charleston town
545	538	0	2	1	0	0	4	Chester town
912	866	10	14	3	0	0	19	Clifton town
2,184	2,128	6	7	5	0	0	38	Corinna town
2,858	2,791	6	14	10	0	0	37	Corinth town
3,853	3,746	11	27	19	1	0	49	Dexter town
2,126	2,059	7	16	15	1	0	28	Dexter CDP
1,171	1,156	1	7	2	0	0	5	Dixmont town
46	42	4	0	0	0	0	0	Drew plantation
335	322	3	5	0	0	0	5	East Central Penobscot UT
1,710	1,673	4	13	5	2	0	13	East Millinocket town
1,554	1,520	4	13	2	2	0	13	East Millinocket CDP
2,218	2,169	13	10	11	0	0	15	Eddington town
131	130	0	1	0	0	0	0	Edinburg town
1,604	1,566	0	19	0	0	4	15	Enfield town
1,232	1,202	9	8	5	0	0	8	Etna town
1,080	1,061	0	6	3	0	0	10	Exeter town
1,099	1,076	4	2	0	0	0	17	Garland town
4,574	4,453	17	31	23	0	4	46	Glenburn town

Table 3.

Race and Hispanic or Latino Origin: 2010—Con.

[For information on confidentiality protection, nonsampling error, and definitions, see Selected Appendixes at <www.census.gov/prod/cen2010/cph-1-a.pdf>]

State County County Subdivision Place	Total population	Race							Hispanic or Latino (of any race)
		One race						Two or More Races	
		White	Black or African American	American Indian and Alaska Native	Asian	Native Hawaiian and Other Pacific Islander	Some Other Race		
Penobscot County—Con.									
Greenbush town.....	1,491	1,404	4	30	4	0	0	49	4
Hampden town.....	7,257	7,022	38	44	57	0	18	78	80
Hampden CDP.....	4,343	4,187	19	37	39	0	10	51	34
Herron town.....	5,416	5,292	22	19	22	1	6	54	53
Holden town.....	3,076	2,988	15	20	4	6	8	35	45
Howland town.....	1,241	1,209	7	7	2	0	0	16	5
Howland CDP.....	1,096	1,073	7	1	1	0	0	14	5
Hudson town.....	1,536	1,501	2	10	3	0	0	20	11
Kenduskeag town.....	1,348	1,313	2	8	8	0	5	12	14
Kingman UT.....	174	172	0	0	0	0	0	2	1
Lagrange town.....	708	684	2	10	4	0	0	8	6
Lakeville town.....	105	100	0	0	3	0	0	2	0
Lee town.....	922	829	17	7	57	0	2	10	7
Levant town.....	2,851	2,753	7	18	16	0	1	56	23
Lincoln town.....	5,085	4,939	16	28	18	1	6	77	50
Lincoln CDP.....	2,884	2,788	14	20	11	0	4	47	28
Lowell town.....	358	348	0	0	3	0	1	6	1
Mattawamkeag town.....	687	673	1	6	1	0	1	5	4
Maxfield town.....	97	89	0	4	0	1	0	3	1
Medway town.....	1,349	1,333	1	5	4	0	0	6	3
Millford town.....	3,070	2,937	19	44	14	1	5	50	10
Millford CDP.....	2,233	2,128	16	35	9	0	3	42	8
Millinocket town.....	4,506	4,403	9	30	19	4	4	37	22
Millinocket CDP.....	4,466	4,363	9	30	19	4	4	37	22
Mount Chase town.....	201	193	1	0	6	0	0	1	1
Newburgh town.....	1,551	1,518	7	7	3	0	7	9	13
Newport town.....	3,275	3,157	13	7	18	0	8	72	45
Newport CDP.....	1,776	1,694	7	6	11	0	6	52	28
North Penobscot UT.....	463	459	2	0	0	0	0	2	0
Old Town city.....	7,840	7,302	70	129	139	4	27	169	102
Orono town.....	10,362	9,712	120	110	196	3	40	181	159
Orono CDP.....	9,474	8,876	115	102	187	3	39	152	145
Orrington town.....	3,733	3,664	7	14	21	1	8	18	35
Passadumkeag town.....	374	357	0	3	2	0	0	12	3
Patten town.....	1,017	1,006	0	1	1	0	0	9	1
Penobscot Indian Island Reservation.....	610	98	1	475	0	0	2	34	19
Plymouth town.....	1,380	1,330	3	14	3	0	0	30	8
Prentiss UT.....	214	205	0	0	0	0	0	9	2
Seboeis plantation.....	35	34	0	1	0	0	0	0	0
Springfield town.....	409	395	0	3	0	0	0	11	4
Stacyville town.....	396	382	1	3	1	0	1	8	3
Stetson town.....	1,202	1,178	1	7	3	0	0	13	11
Twombly Ridge UT.....	0	0	0	0	0	0	0	0	0
Veazie town.....	1,919	1,804	14	27	34	0	4	36	24
Webster plantation.....	85	84	1	0	0	0	0	0	0
Whitney UT.....	5	5	0	0	0	0	0	0	0
Winn town.....	407	400	1	0	0	0	0	6	1
Woodville town.....	248	244	0	0	0	0	0	4	0
Piscataquis County.....	17,535	17,000	53	92	129	7	46	208	169
Abbot town.....	714	702	1	1	1	0	0	9	4
Atkinson town.....	326	316	0	4	1	1	0	4	1
Beaver Cove town.....	122	121	0	0	0	0	0	1	3
Blanchard UT.....	98	95	0	2	1	0	0	0	1
Bowerbank town.....	116	115	0	1	0	0	0	0	0
Brownville town.....	1,250	1,216	8	3	0	0	6	17	16
Dover-Foxcroft town.....	4,213	4,006	9	25	97	0	14	62	60
Dover-Foxcroft CDP.....	2,528	2,372	5	21	87	0	7	36	44
Greenville town.....	1,646	1,618	0	7	4	0	5	12	8
Greenville CDP.....	1,257	1,237	0	6	1	0	1	12	3
Guilford town.....	1,521	1,474	2	8	11	1	4	21	10
Guilford CDP.....	903	870	1	3	9	1	3	16	6
Kingsbury plantation.....	28	27	0	0	0	0	0	1	0
Lake View plantation.....	89	89	0	0	0	0	0	0	2
Medford town.....	254	251	2	0	0	0	0	1	1
Milo town.....	2,340	2,275	23	9	6	0	9	18	21
Milo CDP.....	1,847	1,790	21	7	6	0	7	16	18
Monson town.....	686	664	2	4	1	0	1	14	8
Northeast Piscataquis UT.....	273	271	0	0	0	0	0	2	0
Northwest Piscataquis UT.....	147	141	0	0	1	0	0	5	0
Parkman town.....	843	824	1	4	1	0	4	9	22
Sangerville town.....	1,343	1,300	5	15	3	0	2	18	5
Sebec town.....	630	615	0	5	1	0	0	9	4
Shirley town.....	233	232	0	0	1	0	0	0	0
Southeast Piscataquis UT.....	253	248	0	2	0	0	1	2	3
Wellington town.....	260	253	0	0	0	5	0	2	0
Willimantic town.....	150	147	0	2	0	0	0	1	0
Sagadahoc County.....	35,293	33,969	254	127	269	6	95	573	453
Arrowsic town.....	427	421	0	3	2	0	0	1	0
Bath city.....	8,514	8,101	102	25	53	2	36	195	157

Table 3.

Race and Hispanic or Latino Origin: 2010—Con.

[For information on confidentiality protection, nonsampling error, and definitions, see Selected Appendixes at <www.census.gov/prod/cen2010/cph-1-a.pdf>]

Not Hispanic or Latino								State County County Subdivision Place
Total	One race						Two or More Races	
	White	Black or African American	American Indian and Alaska Native	Asian	Native Hawaiian and Other Pacific Islander	Some Other Race		
								Penobscot County—Con.
1,487	1,400	4	30	4	0	0	49	Greenbush town
7,177	6,964	37	41	56	0	6	73	Hampden town
4,309	4,165	19	36	38	0	2	49	Hampden CDP
5,363	5,247	22	19	22	1	2	50	Hermion town
3,031	2,955	15	20	3	6	0	32	Holden town
1,236	1,205	7	7	2	0	0	15	Howland town
1,091	1,069	7	1	1	0	0	13	Howland CDP
1,525	1,490	2	10	3	0	0	20	Hudson town
1,334	1,304	2	8	8	0	1	11	Kenduskeag town
173	171	0	0	0	0	0	2	Kingman UT
702	684	2	6	4	0	0	6	Lagrange town
105	100	0	0	3	0	0	2	Lakeville town
915	824	17	7	57	0	0	10	Lee town
2,828	2,737	7	17	16	0	1	50	Levant town
5,035	4,896	15	28	18	1	1	76	Lincoln town
2,856	2,765	13	20	11	0	1	46	Lincoln CDP
357	348	0	0	3	0	0	6	Lowell town
683	670	1	6	1	0	0	5	Mattawamkeag town
96	88	0	4	0	1	0	3	Maxfield town
1,346	1,331	1	5	4	0	0	5	Medway town
3,060	2,934	19	42	14	1	2	48	Milford town
2,225	2,125	16	34	9	0	1	40	Milford CDP
4,484	4,387	9	30	19	4	0	35	Millinocket town
4,444	4,347	9	30	19	4	0	35	Millinocket CDP
200	192	1	0	6	0	0	1	Mount Chase town
1,538	1,510	7	7	3	0	3	8	Newburgh town
3,230	3,126	13	6	18	0	2	65	Newport town
1,748	1,674	7	6	11	0	2	48	Newport CDP
463	459	2	0	0	0	0	2	North Penobscot UT
7,738	7,247	70	124	139	3	5	150	Old Town city
10,203	9,594	117	110	194	3	16	169	Orono town
9,329	8,772	112	102	185	3	15	140	Orono CDP
3,698	3,639	7	14	21	1	0	16	Orrington town
371	356	0	3	1	0	0	11	Passadumkeag town
1,016	1,005	0	1	1	0	0	9	Patten town
591	96	1	466	0	0	0	28	Penobscot Indian Island Reservation
1,372	1,324	2	14	3	0	0	29	Plymouth town
212	205	0	0	0	0	0	7	Prentiss UT
35	34	0	1	0	0	0	0	Seboeis plantation
405	392	0	3	0	0	0	10	Springfield town
393	380	1	3	1	0	0	8	Stacyville town
1,191	1,167	1	7	3	0	0	13	Stetson town
0	0	0	0	0	0	0	0	Twombly Ridge UT
1,895	1,783	14	27	34	0	3	34	Veazie town
85	84	1	0	0	0	0	0	Webster plantation
5	5	0	0	0	0	0	0	Whitney UT
406	399	1	0	0	0	0	6	Winn town
248	244	0	0	0	0	0	4	Woodville town
17,366	16,893	52	90	128	7	12	184	Piscataquis County
710	700	1	1	1	0	0	7	Abbot town
325	315	0	4	1	1	0	4	Atkinson town
119	119	0	0	0	0	0	0	Beaver Cove town
97	95	0	1	1	0	0	0	Blanchard UT
116	115	0	1	0	0	0	0	Bowerbank town
1,234	1,205	8	3	0	0	2	16	Brownville town
4,153	3,970	9	25	97	0	3	49	Dover-Foxcroft town
2,484	2,341	5	21	87	0	1	29	Dover-Foxcroft CDP
1,638	1,615	0	7	4	0	1	11	Greenville town
1,254	1,235	0	6	1	0	1	11	Greenville CDP
1,511	1,468	2	7	10	1	2	21	Guilford town
897	868	1	2	8	1	1	16	Guilford CDP
28	27	0	0	0	0	0	1	Kingsbury plantation
87	87	0	0	0	0	0	0	Lake View plantation
253	250	2	0	0	0	0	1	Medford town
2,319	2,264	23	9	6	0	0	17	Milo town
1,829	1,780	21	7	6	0	0	15	Milo CDP
678	656	2	4	1	0	1	14	Monson town
273	271	0	0	0	0	0	2	Northeast Piscataquis UT
147	141	0	0	1	0	0	5	Northwest Piscataquis UT
821	810	1	4	1	0	0	5	Parkman town
1,338	1,297	4	15	3	0	2	17	Sangerville town
626	611	0	5	1	0	0	9	Sebec town
233	232	0	0	1	0	0	0	Shirley town
250	245	0	2	0	0	1	2	Southeast Piscataquis UT
260	253	0	0	0	5	0	2	Wellington town
150	147	0	2	0	0	0	1	Willimantic town
34,840	33,663	237	115	258	5	36	526	Sagadahoc County
427	421	0	3	2	0	0	1	Arrowsic town
8,357	8,008	90	22	50	1	15	171	Bath city

Table 3.

Race and Hispanic or Latino Origin: 2010—Con.

[For information on confidentiality protection, nonsampling error, and definitions, see Selected Appendixes at <www.census.gov/prod/cen2010/cph-1-a.pdf>]

State County County Subdivision Place	Total population	Race							Hispanic or Latino (of any race)
		One race						Two or More Races	
		White	Black or African American	American Indian and Alaska Native	Asian	Native Hawaiian and Other Pacific Islander	Some Other Race		
Sagadahoc County—Con.									
Bowdoin town.....	3,061	2,967	15	13	16	3	5	42	14
Bowdoinham town.....	2,889	2,753	20	16	28	0	5	67	30
Bowdoinham CDP.....	722	684	7	2	12	0	0	17	8
Georgetown town.....	1,042	1,012	4	1	8	0	2	15	7
Perkins UT.....	0	0	0	0	0	0	0	0	0
Phippsburg town.....	2,216	2,160	10	6	7	0	3	30	22
Richmond town.....	3,411	3,319	15	10	8	0	9	50	31
Richmond CDP.....	1,760	1,712	7	6	7	0	5	23	19
Topsham town.....	8,784	8,438	70	28	118	0	23	107	142
Topsham CDP.....	5,931	5,698	36	21	76	0	22	78	91
West Bath town.....	1,877	1,825	10	13	9	1	4	15	15
Woolwich town.....	3,072	2,973	8	12	20	0	8	51	35
Somerset County.....	52,228	50,733	192	241	295	13	64	690	409
Anson town.....	2,511	2,441	6	18	8	0	2	36	26
Anson CDP.....	752	736	4	6	0	0	0	6	4
Athens town.....	1,019	992	2	9	1	0	1	14	6
Bingham town.....	922	894	8	6	3	0	2	9	7
Bingham CDP.....	758	732	8	6	3	0	2	7	6
Brighton plantation.....	70	66	0	0	0	0	1	3	0
Cambridge town.....	462	450	0	2	3	0	0	7	7
Canaan town.....	2,275	2,209	3	18	3	6	3	33	13
Caratunk town.....	69	67	0	1	0	0	0	1	0
Central Somerset UT.....	338	320	3	3	2	0	3	7	3
Cornville town.....	1,314	1,289	12	1	3	0	1	8	6
Dennistown plantation.....	33	33	0	0	0	0	0	0	0
Detroit town.....	852	840	1	6	0	0	0	5	10
Embden town.....	939	916	4	4	2	0	6	7	11
Fairfield town.....	6,735	6,558	30	28	33	2	6	78	32
Fairfield CDP.....	2,638	2,552	21	13	11	2	1	38	8
Harmony town.....	939	906	1	4	7	0	3	18	5
Hartland town.....	1,782	1,728	9	6	7	0	5	27	18
Hartland CDP.....	813	774	7	4	2	0	4	22	15
Highland plantation.....	73	71	0	0	0	0	0	2	2
Jackman town.....	862	831	1	9	5	0	1	15	15
Madison town.....	4,855	4,736	21	27	17	1	1	52	42
Madison CDP.....	2,630	2,553	11	13	11	0	1	41	35
Mercer town.....	664	653	1	4	3	0	0	3	2
Moose River town.....	218	211	0	3	1	0	0	3	8
Moscow town.....	512	501	0	3	2	0	0	6	0
New Portland town.....	718	705	1	4	1	0	0	7	2
Norridgewock town.....	3,367	3,274	16	10	6	0	7	54	17
Norridgewock CDP.....	1,438	1,387	13	5	3	0	3	27	9
Northeast Somerset UT.....	390	381	2	5	0	0	0	2	1
Northwest Somerset UT.....	62	62	0	0	0	0	0	0	0
Palmyra town.....	1,986	1,940	4	12	4	0	0	26	4
Pittsfield town.....	4,215	3,978	29	7	111	3	13	74	99
Pittsfield CDP.....	3,150	2,936	26	5	109	3	10	61	69
Pleasant Ridge plantation.....	93	93	0	0	0	0	0	0	0
Ripley town.....	488	486	1	0	0	0	0	1	1
St. Albans town.....	2,005	1,962	3	8	7	0	0	25	9
Seboomook Lake UT.....	48	48	0	0	0	0	0	0	0
Skowhegan town.....	8,589	8,327	31	35	59	1	7	129	44
Skowhegan CDP.....	6,297	6,092	27	28	44	1	5	100	28
Smithfield town.....	1,033	1,008	1	2	5	0	1	16	10
Solon town.....	1,053	1,031	2	4	1	0	0	15	4
Starks town.....	640	631	0	2	1	0	1	5	4
The Forks plantation.....	37	37	0	0	0	0	0	0	0
West Forks plantation.....	60	58	0	0	0	0	0	2	1
Waldo County.....	38,786	37,673	137	170	153	14	77	562	349
Belfast city.....	6,668	6,449	32	30	26	1	13	117	78
Belmont town.....	942	914	2	3	3	0	8	12	8
Brooks town.....	1,078	1,042	4	9	4	0	1	18	6
Burnham town.....	1,164	1,145	2	2	2	0	1	12	4
Frankfort town.....	1,124	1,110	3	1	5	0	2	3	4
Freedom town.....	719	704	2	2	2	0	2	7	9
Islesboro town.....	566	554	4	1	1	0	3	3	5
Jackson town.....	548	524	1	7	1	0	0	15	2
Knox town.....	806	779	0	0	11	2	8	6	8
Liberty town.....	913	888	2	6	0	1	1	15	4
Lincolnton town.....	2,164	2,119	7	6	9	2	1	20	17
Monroe town.....	890	869	2	0	2	0	0	17	11
Montville town.....	1,032	992	4	1	4	0	7	24	23
Morrill town.....	884	851	2	10	1	0	7	13	16
Northport town.....	1,520	1,491	4	2	4	0	2	17	11
Palermo town.....	1,535	1,496	7	6	8	0	1	17	7
Prospect town.....	709	698	2	3	1	0	0	5	2
Searsmont town.....	1,392	1,347	7	8	8	0	3	19	4
Searsport town.....	2,615	2,543	12	21	2	4	1	32	23
Searsport CDP.....	992	966	9	10	0	0	1	6	6

Table 3.

Race and Hispanic or Latino Origin: 2010—Con.

[For information on confidentiality protection, nonsampling error, and definitions, see Selected Appendixes at <www.census.gov/prod/cen2010/cph-1-a.pdf>]

Not Hispanic or Latino								State County County Subdivision Place
Total	One race						Two or More Races	
	White	Black or African American	American Indian and Alaska Native	Asian	Native Hawaiian and Other Pacific Islander	Some Other Race		
3,047	2,958	14	13	16	3	3	40	Sagadahoc County—Con.
2,859	2,727	20	16	28	0	4	64	Bowdoin town
714	676	7	2	12	0	0	17	Bowdoinham town
1,035	1,007	4	1	8	0	1	14	Bowdoinham CDP
0	0	0	0	0	0	0	0	Georgetown town
2,194	2,144	10	3	7	0	1	29	Perkins UT
3,380	3,299	14	9	8	0	0	50	Phippsburg town
1,741	1,699	6	6	7	0	0	23	Richmond town
8,642	8,336	67	25	111	0	6	97	Richmond CDP
5,840	5,634	36	18	75	0	5	72	Topsham town
1,862	1,815	10	12	9	1	1	14	Topsham CDP
3,037	2,948	8	11	19	0	5	46	West Bath town
51,819	50,437	185	232	294	11	29	631	Woolwich town
2,485	2,430	6	17	8	0	0	24	Somerset County
748	732	4	6	0	0	0	6	Anson town
1,013	989	2	9	1	0	1	11	Anson CDP
915	887	8	6	3	0	2	9	Athens town
752	726	8	6	3	0	2	7	Bingham town
70	66	0	0	0	0	1	3	Bingham CDP
455	443	0	2	3	0	0	7	Brighton plantation
2,262	2,202	2	16	3	6	3	30	Cambridge town
69	67	0	1	0	0	0	1	Canaan town
335	320	3	3	2	0	0	7	Caratunk town
1,308	1,285	11	1	3	0	0	8	Central Somerset UT
33	33	0	0	0	0	0	0	Cornville town
842	830	1	6	0	0	0	5	Dennistown plantation
928	911	4	4	2	0	2	5	Detroit town
6,703	6,529	30	28	33	2	3	78	Embden town
2,630	2,545	21	13	11	2	0	38	Fairfield town
934	902	1	3	7	0	3	18	Fairfield CDP
1,764	1,722	9	6	7	0	1	19	Harmony town
798	771	7	4	2	0	0	14	Hartland town
71	69	0	0	0	0	0	2	Hartland CDP
847	817	1	9	5	0	0	15	Highland plantation
4,813	4,705	19	24	17	1	1	46	Jackman town
2,595	2,528	9	11	11	0	1	35	Madison town
662	651	1	4	3	0	0	3	Madison CDP
210	208	0	2	0	0	0	0	Mercer town
512	501	0	3	2	0	0	6	Moose River town
716	703	1	4	1	0	0	7	Moscow town
3,350	3,261	15	10	6	0	4	54	New Portland town
1,429	1,382	12	5	3	0	0	27	Norridgewock town
389	380	2	5	0	0	0	2	Norridgewock CDP
62	62	0	0	0	0	0	0	Northeast Somerset UT
1,982	1,936	4	12	4	0	0	26	Northwest Somerset UT
4,116	3,903	28	7	111	1	6	60	Palmyra town
3,081	2,883	26	5	109	1	6	51	Pittsfield town
93	93	0	0	0	0	0	0	Pittsfield CDP
487	485	1	0	0	0	0	1	Pleasant Ridge plantation
1,996	1,954	2	8	7	0	0	25	Ripley town
48	48	0	0	0	0	0	0	St. Albans town
8,545	8,297	31	34	59	1	2	121	Seboomook Lake UT
6,269	6,070	27	27	44	1	2	98	Skowhegan town
1,023	999	1	2	5	0	0	16	Skowhegan CDP
1,049	1,027	2	4	1	0	0	15	Smithfield town
636	628	0	2	1	0	0	5	Solon town
37	37	0	0	0	0	0	0	Starks town
59	57	0	0	0	0	0	2	The Forks plantation
38,437	37,453	122	159	149	13	26	515	West Forks plantation
6,590	6,399	24	28	26	1	5	107	Waldo County
934	914	2	3	3	0	0	12	Belfast city
1,072	1,039	4	9	4	0	0	16	Belmont town
1,160	1,143	2	2	2	0	0	11	Brooks town
1,120	1,110	3	1	5	0	0	1	Burnham town
710	696	2	2	2	0	1	7	Frankfort town
561	550	4	1	1	0	2	3	Freedom town
546	523	1	6	1	0	0	15	Islesboro town
798	777	0	0	11	2	2	6	Jackson town
909	888	2	6	0	1	0	12	Knox town
2,147	2,106	5	5	9	2	0	20	Liberty town
879	865	2	0	2	0	0	10	Lincolnville town
1,009	980	3	1	4	0	1	20	Monroe town
868	843	2	9	1	0	3	10	Montville town
1,509	1,481	4	2	4	0	2	16	Morrill town
1,528	1,492	7	6	7	0	0	16	Northport town
707	696	2	3	1	0	0	5	Palermo town
1,388	1,344	7	8	7	0	3	19	Prospect town
2,592	2,525	12	18	2	4	1	30	Searsmont town
986	962	9	8	0	0	1	6	Searsport town
								Searsport CDP

Table 3.

Race and Hispanic or Latino Origin: 2010—Con.

[For information on confidentiality protection, nonsampling error, and definitions, see Selected Appendixes at <www.census.gov/prod/cen2010/cph-1-a.pdf>]

State County County Subdivision Place	Total population	Race							Two or More Races	Hispanic or Latino (of any race)
		One race								
		White	Black or African American	American Indian and Alaska Native	Asian	Native Hawaiian and Other Pacific Islander	Some Other Race			
Waldo County—Con.										
Stockton Springs town.....	1,591	1,538	6	12	14	0	1	20	12	
Swanville town.....	1,388	1,350	2	2	7	0	1	26	6	
Thordike town.....	890	868	2	1	2	0	3	14	7	
Troy town.....	1,030	985	4	2	2	0	0	37	16	
Unity town.....	2,099	2,034	9	7	5	1	4	39	28	
Unity CDP.....	469	450	4	2	0	0	1	12	9	
Waldo town.....	762	738	2	6	3	1	1	11	7	
Winterport town.....	3,757	3,645	13	22	26	2	6	43	31	
Winterport CDP.....	1,340	1,293	10	9	11	1	2	14	10	
Washington County.....	32,856	30,257	140	1,603	149	9	140	558	452	
Addison town.....	1,266	1,221	6	21	8	0	1	9	9	
Alexander town.....	499	490	0	5	0	0	0	4	6	
Baileyville town.....	1,521	1,456	10	12	10	1	3	29	10	
Woodland CDP.....	952	910	4	6	10	0	1	21	4	
Baring plantation.....	251	244	0	0	0	3	0	4	3	
Beals town.....	508	497	4	4	0	0	0	3	0	
Beddington town.....	50	47	0	0	1	0	2	0	0	
Calais city.....	3,123	2,981	17	40	19	0	13	53	45	
Charlotte town.....	332	312	0	10	0	0	0	10	3	
Cherryfield town.....	1,232	1,185	2	11	5	0	7	22	12	
Codyville plantation.....	24	23	0	0	0	0	0	1	0	
Columbia town.....	486	475	0	1	3	0	6	1	12	
Columbia Falls town.....	560	546	0	2	4	0	1	7	8	
Cooper town.....	154	151	1	2	0	0	0	0	1	
Crawford town.....	105	105	0	0	0	0	0	0	2	
Cutler town.....	507	487	0	12	2	0	0	6	4	
Danforth town.....	589	563	1	7	0	0	6	12	1	
Deblois town.....	57	54	0	1	0	0	0	2	0	
Dennysville town.....	342	333	0	2	0	0	0	7	6	
East Central Washington UT.....	728	703	3	2	3	0	0	17	6	
East Machias town.....	1,368	1,312	11	4	23	0	0	18	13	
Eastport city.....	1,331	1,224	10	48	6	0	7	36	12	
Grand Lake Stream plantation.....	109	103	0	4	0	1	0	1	0	
Harrington town.....	1,004	979	4	1	3	0	6	11	28	
Jonesboro town.....	583	564	1	3	2	0	3	10	5	
Jonesport town.....	1,370	1,344	2	9	1	0	1	13	18	
Lubec town.....	1,359	1,328	1	3	4	0	4	19	14	
Lubec CDP.....	349	342	0	3	0	0	0	4	4	
Machias town.....	2,221	2,103	19	22	26	0	5	46	35	
Machias CDP.....	1,274	1,220	1	13	16	0	3	21	29	
Machiasport town.....	1,119	1,087	9	9	3	1	3	7	20	
Marshfield town.....	518	513	2	1	0	0	0	2	4	
Meddybemps town.....	157	156	0	0	0	0	1	0	0	
Milbridge town.....	1,353	1,287	3	11	2	0	38	12	84	
Northfield town.....	148	146	2	0	0	0	0	0	0	
North Washington UT.....	499	491	0	4	2	0	0	2	2	
Passamaquoddy Indian Township Reservation.....	718	92	4	562	1	0	0	59	4	
Passamaquoddy Pleasant Point Reservation.....	749	98	4	613	0	0	4	30	15	
Pembroke town.....	840	797	1	11	3	0	2	26	8	
Perry town.....	889	760	0	93	1	3	3	29	9	
Princeton town.....	832	782	12	25	1	0	3	9	6	
Robbinston town.....	574	551	1	13	1	0	0	8	2	
Roque Bluffs town.....	303	298	2	2	0	0	0	1	1	
Steuben town.....	1,131	1,076	6	18	1	0	14	16	26	
Talmadge town.....	64	64	0	0	0	0	0	0	0	
Topsfield town.....	237	235	0	1	0	0	1	0	0	
Vanceboro town.....	140	133	0	1	1	0	0	5	2	
Waite town.....	101	94	0	7	0	0	0	0	4	
Wesley town.....	98	95	0	0	1	0	0	2	0	
Whiting town.....	487	456	1	6	11	0	4	9	6	
Whitneyville town.....	220	216	1	0	1	0	2	0	6	
York County.....	197,131	190,044	1,108	603	2,096	37	512	2,731	2,478	
Acton town.....	2,447	2,397	10	10	7	1	9	13	30	
Alfred town.....	3,019	2,945	21	15	6	0	3	29	22	
Arundel town.....	4,022	3,884	16	21	31	0	8	62	40	
Berwick town.....	7,246	6,970	37	18	93	2	12	114	93	
Berwick CDP.....	2,187	2,063	14	6	44	1	3	56	31	
Biddeford city.....	21,277	20,165	207	116	352	8	78	351	352	
Buxton town.....	8,034	7,755	45	14	72	0	15	133	54	
Cornish town.....	1,403	1,381	6	4	1	0	7	4	16	
Dayton town.....	1,965	1,917	16	10	2	0	2	18	16	
Eliot town.....	6,204	6,007	42	9	32	2	16	96	75	
South Eliot CDP.....	3,550	3,427	36	4	19	1	8	55	41	
Hollis town.....	4,281	4,191	8	18	16	0	4	44	19	
Kennebunk town.....	10,798	10,465	43	23	112	4	27	124	106	
Kennebunk CDP.....	5,214	5,064	17	12	41	2	20	58	67	
West Kennebunk CDP.....	1,176	1,136	4	2	23	0	1	10	9	

Table 3.

Race and Hispanic or Latino Origin: 2010—Con.

[For information on confidentiality protection, nonsampling error, and definitions, see Selected Appendixes at <www.census.gov/prod/cen2010/cph-1-a.pdf>]

Not Hispanic or Latino								State County County Subdivision Place
Total	One race						Two or More Races	
	White	Black or African American	American Indian and Alaska Native	Asian	Native Hawaiian and Other Pacific Islander	Some Other Race		
1,579	1,534	6	11	12	0	0	16	Waldo County—Con.
1,382	1,347	1	2	7	0	0	25	Stockton Springs town
883	861	2	1	2	0	3	14	Swanville town
1,014	970	3	2	2	0	0	37	Thorndike town
2,071	2,014	8	6	5	1	2	35	Troy town
460	445	3	2	0	0	0	10	Unity town
755	733	1	6	3	1	0	11	Unity CDP
3,726	3,623	13	21	26	1	1	41	Waldo town
1,330	1,288	10	8	11	1	0	12	Winterport town
								Winterport CDP
32,404	29,998	132	1,586	148	5	22	513	Washington County
1,257	1,214	6	21	8	0	0	8	Addison town
493	485	0	5	0	0	0	3	Alexander town
1,511	1,451	9	11	10	1	0	29	Baileyville town
948	907	4	6	10	0	0	21	Woodland CDP
248	244	0	0	0	0	0	4	Baring plantation
508	497	4	4	0	0	0	3	Beals town
50	47	0	0	1	0	2	0	Beddington town
3,078	2,955	15	40	19	0	1	48	Calais city
329	311	0	10	0	0	0	8	Charlotte town
1,220	1,182	2	9	5	0	0	22	Cherryfield town
24	23	0	0	0	0	0	1	Codyville plantation
474	471	0	0	3	0	0	0	Columbia town
552	540	0	2	3	0	0	7	Columbia Falls town
153	150	1	2	0	0	0	0	Cooper town
103	103	0	0	0	0	0	0	Crawford town
503	483	0	12	2	0	0	6	Cutler town
588	562	1	7	0	0	6	12	Danforth town
57	54	0	1	0	0	0	2	Deblois town
336	327	0	2	0	0	0	7	Dennysville town
722	699	2	2	3	0	0	16	East Central Washington UT
1,355	1,304	11	4	23	0	0	13	East Machias town
1,319	1,218	7	48	6	0	5	35	Eastport city
109	103	0	4	0	1	0	1	Grand Lake Stream plantation
976	962	4	1	3	0	0	6	Harrington town
578	562	1	3	2	0	1	9	Jonesboro town
1,352	1,327	2	9	1	0	0	13	Jonesport town
1,345	1,319	1	3	4	0	0	18	Lubec town
345	338	0	3	0	0	0	4	Lubec CDP
2,186	2,081	19	19	26	0	0	41	Machias town
1,245	1,201	1	10	16	0	0	17	Machias CDP
1,099	1,072	9	8	3	0	0	7	Machiasport town
514	509	2	1	0	0	0	2	Marshfield town
157	156	0	0	0	0	1	0	Meddybemps town
1,269	1,246	2	10	2	0	0	9	Milbridge town
148	146	2	0	0	0	0	0	Northfield town
497	489	0	4	2	0	0	2	North Washington UT
								Passamaquoddy Indian Township
714	90	4	562	1	0	0	57	Reservation
								Passamaquoddy Pleasant Point
734	98	4	605	0	0	0	27	Reservation
832	792	1	11	3	0	0	25	Pembroke town
880	757	0	93	1	3	0	26	Perry town
826	780	12	25	1	0	0	8	Princeton town
572	549	1	13	1	0	0	8	Robbinston town
302	297	2	2	0	0	0	1	Roque Bluffs town
1,105	1,067	6	18	1	0	0	13	Steuben town
64	64	0	0	0	0	0	0	Talmadge town
237	235	0	1	0	0	1	0	Topsfield town
138	131	0	1	1	0	0	5	Vanceboro town
97	90	0	7	0	0	0	0	Waite town
98	95	0	0	1	0	0	2	Wesley town
481	450	1	6	11	0	4	9	Whiting town
214	211	1	0	1	0	1	0	Whitneyville town
194,653	188,422	1,036	540	2,088	32	104	2,431	York County
2,417	2,378	10	10	7	0	1	11	Acton town
2,997	2,930	21	12	6	0	2	26	Alfred town
3,982	3,856	16	21	31	0	0	58	Arundel town
7,153	6,905	36	16	93	2	3	98	Berwick town
2,156	2,045	14	6	44	1	0	46	Berwick CDP
20,925	19,956	190	102	350	7	8	312	Biddeford city
7,980	7,729	43	14	72	0	3	119	Buxton town
1,387	1,371	6	4	1	0	1	4	Cornish town
1,949	1,903	16	10	2	0	0	18	Dayton town
6,129	5,967	38	9	32	2	4	77	Eliot town
3,509	3,403	35	4	19	1	0	47	South Eliot CDP
4,262	4,181	6	16	16	0	2	41	Hollis town
10,692	10,385	41	23	111	4	10	118	Kennebunk town
5,147	5,016	16	12	40	2	6	55	Kennebunk CDP
1,167	1,130	4	2	23	0	0	8	West Kennebunk CDP

Table 3.

Race and Hispanic or Latino Origin: 2010—Con.

[For information on confidentiality protection, nonsampling error, and definitions, see Selected Appendixes at <www.census.gov/prod/cen2010/cph-1-a.pdf>]

State County County Subdivision Place	Total population	Race							Hispanic or Latino (of any race)
		One race						Two or More Races	
		White	Black or African American	American Indian and Alaska Native	Asian	Native Hawaiian and Other Pacific Islander	Some Other Race		
York County—Con.									
Kennebunkport town.....	3,474	3,405	8	3	23	0	12	23	30
Kennebunkport CDP.....	1,238	1,223	1	1	4	0	3	6	11
Kittery town.....	9,490	9,090	86	14	103	5	49	143	251
Kittery CDP.....	4,562	4,322	57	11	41	4	42	85	185
Kittery Point CDP.....	1,012	999	1	2	6	0	2	2	9
Lebanon town.....	6,031	5,854	26	17	50	0	5	79	57
Limerick town.....	2,892	2,813	10	18	6	0	3	42	29
Lake Arrowhead CDP (part).....	680	663	3	4	1	0	1	8	9
Limington town.....	3,713	3,588	8	16	18	5	12	66	44
Lyman town.....	4,344	4,249	9	7	18	0	2	59	31
Newfield town.....	1,522	1,494	2	10	1	0	1	14	12
North Berwick town.....	4,576	4,443	24	16	34	0	12	47	65
North Berwick CDP.....	1,615	1,546	15	9	19	0	10	16	18
Ogunquit town.....	892	865	1	1	9	0	4	12	13
Old Orchard Beach town.....	8,624	8,300	72	37	80	1	25	109	147
Old Orchard Beach CDP.....	8,624	8,300	72	37	80	1	25	109	147
Parsonsfield town.....	1,898	1,841	3	7	7	0	7	33	20
Saco city.....	18,482	17,693	125	36	313	4	57	254	237
Sanford town.....	20,798	19,687	128	91	420	0	63	409	338
Sanford CDP.....	9,761	9,165	81	59	203	0	36	217	167
South Sanford CDP.....	4,536	4,300	18	14	127	0	8	69	68
Springvale CDP.....	3,292	3,115	14	7	57	0	13	86	62
Shapleigh town.....	2,668	2,576	9	13	19	1	2	48	22
South Berwick town.....	7,220	7,039	18	12	60	0	15	76	57
Waterboro town.....	7,693	7,487	34	15	50	3	9	95	66
Lake Arrowhead CDP (part).....	2,391	2,330	12	4	10	0	4	31	30
Wells town.....	9,589	9,316	49	15	59	1	21	128	111
York town.....	12,529	12,227	45	17	102	0	32	106	125
Cape Neddick CDP.....	2,568	2,523	8	2	6	0	5	24	28
York Harbor CDP.....	3,033	2,967	14	0	30	0	4	18	25

Table 3.

Race and Hispanic or Latino Origin: 2010—Con.

[For information on confidentiality protection, nonsampling error, and definitions, see Selected Appendixes at <www.census.gov/prod/cen2010/cph-1-a.pdf>]

Not Hispanic or Latino								State County County Subdivision Place
Total	One race						Two or More Races	
	White	Black or African American	American Indian and Alaska Native	Asian	Native Hawaiian and Other Pacific Islander	Some Other Race		
3,444	3,388	6	3	23	0	5	19	York County—Con.
1,227	1,215	1	1	4	0	3	3	Kennebunkport town
9,239	8,905	85	11	103	4	6	125	Kittery town
4,377	4,192	56	9	41	3	3	73	Kittery CDP
1,003	991	1	1	6	0	2	2	Kittery Point CDP
5,974	5,806	26	15	50	0	2	75	Lebanon town
2,863	2,790	10	16	6	0	0	41	Limerick town
671	658	3	2	1	0	0	7	Lake Arrowhead CDP (part)
3,669	3,561	8	12	18	5	8	57	Limington town
4,313	4,224	8	7	18	0	0	56	Lyman town
1,510	1,485	2	10	1	0	0	12	Newfield town
4,511	4,393	24	15	34	0	6	39	North Berwick town
1,597	1,535	15	9	19	0	6	13	North Berwick CDP
879	859	0	1	9	0	1	9	Ogunquit town
8,477	8,201	66	33	80	1	6	90	Old Orchard Beach town
8,477	8,201	66	33	80	1	6	90	Old Orchard Beach CDP
1,878	1,831	3	6	7	0	2	29	Parsonsfield town
18,245	17,552	115	34	312	4	5	223	Saco city
20,460	19,478	119	73	419	0	7	364	Sanford town
9,594	9,071	75	49	203	0	5	191	Sanford CDP
4,468	4,255	16	7	126	0	1	63	South Sanford CDP
3,230	3,077	13	6	57	0	1	76	Springvale CDP
2,646	2,557	9	13	19	1	0	47	Shapleigh town
7,163	7,001	15	12	60	0	4	71	South Berwick town
7,627	7,446	31	14	50	1	4	81	Waterboro town
2,361	2,306	11	3	10	0	1	30	Lake Arrowhead CDP (part)
9,478	9,244	43	14	59	1	5	112	Wells town
12,404	12,140	43	14	99	0	9	99	York town
2,540	2,501	8	2	6	0	1	22	Cape Neddick CDP
3,008	2,947	14	0	27	0	3	17	York Harbor CDP

Table 4.

Race and Hispanic or Latino Origin: 2010

[For information on confidentiality protection, nonsampling error, and definitions, see Selected Appendixes at <www.census.gov/prod/cen2010/cph-1-a.pdf>]

State County Place and County Subdivision	Total population	Race							Two or More Races	Hispanic or Latino (of any race)
		One race								
		White	Black or African American	American Indian and Alaska Native	Asian	Native Hawaiian and Other Pacific Islander	Some Other Race			
Maine.....	1,328,361	1,264,971	15,707	8,568	13,571	342	4,261	20,941	16,935	
COUNTY										
Androscoggin County.....	107,702	99,939	3,931	409	778	32	457	2,156	1,669	
Aroostook County.....	71,870	68,759	455	1,225	312	11	130	978	667	
Cumberland County.....	281,674	261,396	6,781	901	5,769	87	1,557	5,183	5,045	
Franklin County.....	30,768	29,952	71	116	132	10	50	437	315	
Hancock County.....	54,418	52,741	221	220	446	7	150	633	594	
Kennebec County.....	122,151	117,501	687	586	892	45	372	2,068	1,504	
Knox County.....	39,736	38,579	197	141	184	5	77	553	337	
Lincoln County.....	34,457	33,636	109	114	186	1	39	372	287	
Oxford County.....	57,833	55,990	212	211	359	14	157	890	587	
Penobscot County.....	153,923	146,802	1,159	1,809	1,422	44	338	2,349	1,620	
Piscataquis County.....	17,535	17,000	53	92	129	7	46	208	169	
Sagadahoc County.....	35,293	33,969	254	127	269	6	95	573	453	
Somerset County.....	52,228	50,733	192	241	295	13	64	690	409	
Waldo County.....	38,786	37,673	137	170	153	14	77	562	349	
Washington County.....	32,856	30,257	140	1,603	149	9	140	558	452	
York County.....	197,131	190,044	1,108	603	2,096	37	512	2,731	2,478	
PLACE AND COUNTY SUBDIVISION										
Abbot town, Piscataquis County.....	714	702	1	1	1	0	0	9	4	
Acton town, York County.....	2,447	2,397	10	10	7	1	9	13	30	
Addison town, Washington County.....	1,266	1,221	6	21	8	0	1	9	9	
Albion town, Kennebec County.....	2,041	1,997	9	6	8	3	4	14	6	
Alexander town, Washington County.....	499	490	0	5	0	0	0	4	6	
Alfred town, York County.....	3,019	2,945	21	15	6	0	3	29	22	
Allagash town, Aroostook County.....	239	233	1	0	0	0	0	5	2	
Alna town, Lincoln County.....	709	691	1	8	3	0	1	5	4	
Alton town, Penobscot County.....	890	868	3	12	3	0	0	4	4	
Amherst town, Hancock County.....	265	261	0	0	0	0	0	4	1	
Amity town, Aroostook County.....	238	236	0	1	0	0	0	1	0	
Andover town, Oxford County.....	821	811	0	3	3	0	0	4	0	
Anson CDP, Somerset County.....	752	736	4	6	0	0	0	6	4	
Anson town, Somerset County.....	2,511	2,441	6	18	8	0	2	36	26	
Appleton town, Knox County.....	1,316	1,287	7	0	2	0	3	17	8	
Argyle UT, Penobscot County.....	277	259	0	11	1	0	0	6	0	
Arrowsic town, Sagadahoc County.....	427	421	0	3	2	0	0	1	0	
Arundel town, York County.....	4,022	3,884	16	21	31	0	8	62	40	
Ashland CDP, Aroostook County.....	709	695	8	2	2	0	0	2	8	
Ashland town, Aroostook County.....	1,302	1,284	9	3	4	0	0	2	8	
Athens town, Somerset County.....	1,019	992	2	9	1	0	1	14	6	
Atkinson town, Piscataquis County.....	326	316	0	4	1	1	0	4	1	
Auburn city, Androscoggin County.....	23,055	21,604	570	98	218	10	77	478	349	
Augusta city, Kennebec County.....	19,136	18,001	201	127	291	10	68	438	341	
Aurora town, Hancock County.....	114	113	0	0	0	0	0	1	1	
Avon town, Franklin County.....	461	452	3	0	1	0	3	2	5	
Baileysville town, Washington County.....	1,521	1,456	10	12	10	1	3	29	10	
Baldwin town, Cumberland County.....	1,525	1,493	1	3	17	0	4	7	6	
Bancroft town, Aroostook County.....	68	68	0	0	0	0	0	0	2	
Bangor city, Penobscot County.....	33,039	30,764	558	395	549	16	109	648	491	
Bar Harbor CDP, Hancock County.....	2,552	2,403	31	2	71	0	14	31	38	
Bar Harbor town, Hancock County.....	5,235	4,957	41	8	149	0	19	61	58	
Baring plantation, Washington County.....	251	244	0	0	0	3	0	4	3	
Bath city, Sagadahoc County.....	8,514	8,101	102	25	53	2	36	195	157	
Beals town, Washington County.....	508	497	4	4	0	0	0	3	0	
Beaver Cove town, Piscataquis County.....	122	121	0	0	0	0	0	1	3	
Beddington town, Washington County.....	50	47	0	0	1	0	2	0	0	
Belfast city, Waldo County.....	6,668	6,449	32	30	26	1	13	117	78	
Belgrade town, Kennebec County.....	3,189	3,135	6	4	2	0	0	42	16	
Belmont town, Waldo County.....	942	914	2	3	3	0	8	12	8	
Benton town, Kennebec County.....	2,732	2,682	8	7	8	0	3	24	17	
Berwick CDP, York County.....	2,187	2,063	14	6	44	1	3	56	31	
Berwick town, York County.....	7,246	6,970	37	18	93	2	12	114	93	
Bethel town, Oxford County.....	2,607	2,535	14	5	13	0	14	26	32	
Biddeford city, York County.....	21,277	20,165	207	116	352	8	78	351	352	
Bingham CDP, Somerset County.....	758	732	8	6	3	0	2	7	6	
Bingham town, Somerset County.....	922	894	8	6	3	0	2	9	7	
Blaine CDP, Aroostook County.....	301	285	0	5	6	0	0	5	2	
Blaine town, Aroostook County.....	726	702	0	11	6	0	0	7	3	
Blanchard UT, Piscataquis County.....	98	95	0	2	1	0	0	0	1	
Blue Hill CDP, Hancock County.....	943	911	2	3	20	0	1	6	10	
Blue Hill town, Hancock County.....	2,686	2,614	10	11	29	0	4	18	21	

Table 4.

Race and Hispanic or Latino Origin: 2010—Con.

[For information on confidentiality protection, nonsampling error, and definitions, see Selected Appendixes at <www.census.gov/prod/cen2010/cph-1-a.pdf>]

Not Hispanic or Latino								State County Place and County Subdivision
Total	One race						Two or More Races	
	White	Black or African American	American Indian and Alaska Native	Asian	Native Hawaiian and Other Pacific Islander	Some Other Race		
1,311,426	1,254,297	15,154	8,210	13,442	313	1,014	18,996	Maine
								COUNTY
106,033	98,931	3,858	383	773	29	101	1,958	Androscoggin County
71,203	68,341	430	1,195	310	11	14	902	Aroostook County
276,629	258,468	6,577	819	5,705	80	329	4,651	Cumberland County
30,453	29,731	70	113	129	10	15	385	Franklin County
53,824	52,353	206	199	445	6	46	569	Hancock County
120,647	116,549	642	559	886	44	93	1,874	Kennebec County
39,399	38,337	192	136	184	5	23	522	Knox County
34,170	33,437	96	107	185	0	14	331	Lincoln County
57,246	55,584	202	203	355	14	62	826	Oxford County
152,303	145,700	1,117	1,774	1,405	41	88	2,178	Penobscot County
17,366	16,893	52	90	128	7	12	184	Piscataquis County
34,840	33,663	237	115	258	5	36	526	Sagadahoc County
51,819	50,437	185	232	294	11	29	631	Somerset County
38,437	37,453	122	159	149	13	26	515	Waldo County
32,404	29,998	132	1,586	148	5	22	513	Washington County
194,653	188,422	1,036	540	2,088	32	104	2,431	York County
								PLACE AND COUNTY SUBDIVISION
710	700	1	1	1	0	0	7	Abbot town, Piscataquis County
2,417	2,378	10	10	7	0	1	11	Acton town, York County
1,257	1,214	6	21	8	0	0	8	Addison town, Washington County
2,035	1,992	9	6	8	3	4	13	Albion town, Kennebec County
493	485	0	5	0	0	0	3	Alexander town, Washington County
2,997	2,930	21	12	6	0	2	26	Alfred town, York County
237	232	0	0	0	0	0	5	Allagash town, Aroostook County
705	689	1	8	3	0	0	4	Alna town, Lincoln County
886	864	3	12	3	0	0	4	Alton town, Penobscot County
264	260	0	0	0	0	0	4	Amherst town, Hancock County
238	236	0	1	0	0	0	1	Amity town, Aroostook County
821	811	0	3	3	0	0	4	Andover town, Oxford County
748	732	4	6	0	0	0	6	Anson CDP, Somerset County
2,485	2,430	6	17	8	0	0	24	Anson town, Somerset County
1,308	1,285	6	0	2	0	1	14	Appleton town, Knox County
277	259	0	11	1	0	0	6	Argyle UT, Penobscot County
427	421	0	3	2	0	0	1	Arrowsic town, Sagadahoc County
3,982	3,856	16	21	31	0	0	58	Arundel town, York County
701	688	7	2	2	0	0	2	Ashland CDP, Aroostook County
1,294	1,277	8	3	4	0	0	2	Ashland town, Aroostook County
1,013	989	2	9	1	0	1	11	Athens town, Somerset County
325	315	0	4	1	1	0	4	Atkinson town, Piscataquis County
22,706	21,392	556	92	214	10	16	426	Auburn city, Androscoggin County
18,795	17,772	189	120	288	10	19	397	Augusta city, Kennebec County
113	112	0	0	0	0	0	1	Aurora town, Hancock County
456	450	3	0	1	0	0	2	Avon town, Franklin County
1,511	1,451	9	11	10	1	0	29	Baileyville town, Washington County
1,519	1,487	1	3	17	0	4	7	Baldwin town, Cumberland County
66	66	0	0	0	0	0	0	Bancroft town, Aroostook County
32,548	30,448	534	387	542	15	26	596	Bangor city, Penobscot County
2,514	2,386	31	2	71	0	2	22	Bar Harbor CDP, Hancock County
5,177	4,924	41	8	149	0	3	52	Bar Harbor town, Hancock County
248	244	0	0	0	0	0	4	Baring plantation, Washington County
8,357	8,008	90	22	50	1	15	171	Bath city, Sagadahoc County
508	497	4	4	0	0	0	3	Beals town, Washington County
119	119	0	0	0	0	0	0	Beaver Cove town, Piscataquis County
50	47	0	0	1	0	2	0	Beddington town, Washington County
6,590	6,399	24	28	26	1	5	107	Belfast city, Waldo County
3,173	3,121	5	4	2	0	0	41	Belgrade town, Kennebec County
934	914	2	3	3	0	0	12	Belmont town, Waldo County
2,715	2,670	8	7	8	0	1	21	Benton town, Kennebec County
2,156	2,045	14	6	44	1	0	46	Berwick CDP, York County
7,153	6,905	36	16	93	2	3	98	Berwick town, York County
2,575	2,520	14	5	13	0	2	21	Bethel town, Oxford County
20,925	19,956	190	102	350	7	8	312	Biddeford city, York County
752	726	8	6	3	0	2	7	Bingham CDP, Somerset County
915	887	8	6	3	0	2	9	Bingham town, Somerset County
299	283	0	5	6	0	0	5	Blaine CDP, Aroostook County
723	699	0	11	6	0	0	7	Blaine town, Aroostook County
97	95	0	1	1	0	0	0	Blanchard UT, Piscataquis County
933	902	2	2	20	0	1	6	Blue Hill CDP, Hancock County
2,665	2,600	8	9	29	0	2	17	Blue Hill town, Hancock County

Table 4.

Race and Hispanic or Latino Origin: 2010—Con.

[For information on confidentiality protection, nonsampling error, and definitions, see Selected Appendixes at <www.census.gov/prod/cen2010/cph-1-a.pdf>]

State County Place and County Subdivision	Total population	Race							Two or More Races	Hispanic or Latino (of any race)
		One race								
		White	Black or African American	American Indian and Alaska Native	Asian	Native Hawaiian and Other Pacific Islander	Some Other Race			
PLACE AND COUNTY SUBDIVISION—Con.										
Boothbay town, Lincoln County.....	3,120	3,057	14	8	13	1	1	26	16	
Boothbay Harbor CDP, Lincoln County.....	1,086	1,048	6	5	14	0	0	13	10	
Boothbay Harbor town, Lincoln County.....	2,165	2,102	12	7	17	0	2	25	16	
Bowdoin town, Sagadahoc County.....	3,061	2,967	15	13	16	3	5	42	14	
Bowdoinham CDP, Sagadahoc County.....	722	684	7	2	12	0	0	17	8	
Bowdoinham town, Sagadahoc County.....	2,889	2,753	20	16	28	0	5	67	30	
Bowerbank town, Piscataquis County.....	116	115	0	1	0	0	0	0	0	
Bradford town, Penobscot County.....	1,290	1,244	10	11	1	0	4	20	20	
Bradley town, Penobscot County.....	1,492	1,451	1	22	5	0	2	11	4	
Bremen town, Lincoln County.....	806	802	0	0	1	0	0	3	2	
Brewer city, Penobscot County.....	9,482	9,045	68	74	99	1	28	167	117	
Bridgewater town, Aroostook County.....	610	590	0	4	1	0	6	9	7	
Bridgton CDP, Cumberland County.....	2,071	1,990	30	6	3	0	7	35	26	
Bridgton town, Cumberland County.....	5,210	5,032	38	22	18	2	10	88	63	
Brighton plantation, Somerset County.....	70	66	0	0	0	0	1	3	0	
Bristol town, Lincoln County.....	2,755	2,712	3	5	10	0	1	24	13	
Brooklin town, Hancock County.....	824	807	0	0	8	0	3	6	4	
Brooks town, Waldo County.....	1,078	1,042	4	9	4	0	1	18	6	
Brooksville town, Hancock County.....	934	893	0	2	18	0	5	16	10	
Brownfield town, Oxford County.....	1,597	1,560	4	0	6	1	6	20	4	
Brownville town, Piscataquis County.....	1,250	1,216	8	3	0	0	6	17	16	
Brunswick CDP, Cumberland County.....	15,175	14,091	227	41	372	4	82	358	424	
Brunswick town, Cumberland County.....	20,278	18,855	336	56	433	4	105	489	597	
Brunswick Station CDP, Cumberland County.....	578	451	57	0	17	0	9	44	65	
Buckfield town, Oxford County.....	2,009	1,962	4	6	8	0	3	26	11	
Bucksport CDP, Hancock County.....	2,885	2,791	13	11	10	1	11	48	43	
Bucksport town, Hancock County.....	4,924	4,786	26	17	13	1	16	65	64	
Burlington town, Penobscot County.....	363	361	0	0	1	0	0	1	1	
Burnham town, Waldo County.....	1,164	1,145	2	2	2	0	1	12	4	
Buxton town, York County.....	8,034	7,755	45	14	72	0	15	133	54	
Byron town, Oxford County.....	145	139	0	0	0	0	0	6	1	
Calais city, Washington County.....	3,123	2,981	17	40	19	0	13	53	45	
Cambridge town, Somerset County.....	462	450	0	2	3	0	0	7	7	
Camden CDP, Knox County.....	3,570	3,473	10	3	32	0	10	42	44	
Camden town, Knox County.....	4,850	4,733	13	7	35	0	12	50	52	
Canaan town, Somerset County.....	2,275	2,209	3	18	3	6	3	33	13	
Canton town, Oxford County.....	990	963	2	2	2	0	2	19	10	
Cape Elizabeth town, Cumberland County...	9,015	8,711	41	17	128	5	25	88	130	
Cape Neddick CDP, York County.....	2,568	2,523	8	2	6	0	5	24	28	
Caratunk town, Somerset County.....	69	67	0	1	0	0	0	1	0	
Caribou city, Aroostook County.....	8,189	7,865	35	113	56	4	19	97	67	
Carmel town, Penobscot County.....	2,794	2,726	14	14	6	1	7	26	22	
Carrabassett Valley town, Franklin County...	781	766	0	1	4	0	0	10	4	
Carroll plantation, Penobscot County.....	153	151	0	1	0	0	0	1	0	
Carthage town, Franklin County.....	560	544	0	0	2	0	0	14	19	
Cary plantation, Aroostook County.....	218	201	0	4	9	0	0	4	11	
Casco CDP, Cumberland County.....	587	560	1	3	1	0	0	22	5	
Casco town, Cumberland County.....	3,742	3,628	26	12	11	0	8	57	45	
Castine CDP, Hancock County.....	1,029	994	4	2	11	0	5	13	15	
Castine town, Hancock County.....	1,366	1,321	7	2	15	0	5	16	17	
Castle Hill town, Aroostook County.....	425	419	1	3	0	0	0	2	3	
Caswell town, Aroostook County.....	306	295	1	8	0	0	0	2	1	
Central Aroostook UT, Aroostook County....	118	118	0	0	0	0	0	0	0	
Central Hancock UT, Hancock County.....	117	115	0	0	0	0	0	2	0	
Central Somerset UT, Somerset County.....	338	320	3	3	2	0	3	7	3	
Chapman town, Aroostook County.....	468	463	0	3	0	0	0	2	0	
Charleston town, Penobscot County.....	1,409	1,375	9	10	3	0	0	12	11	
Charlotte town, Washington County.....	332	312	0	10	0	0	0	10	3	
Chebeague Island town, Cumberland County.....	341	338	1	0	1	0	0	1	0	
Chelsea town, Kennebec County.....	2,721	2,639	2	29	19	2	3	27	21	
Cherryfield town, Washington County.....	1,232	1,185	2	11	5	0	7	22	12	
Chester town, Penobscot County.....	546	539	0	2	1	0	0	4	1	
Chesterville town, Franklin County.....	1,352	1,315	1	3	8	0	1	24	5	
China town, Kennebec County.....	4,328	4,202	15	23	19	1	7	61	37	
Chisholm CDP, Franklin County.....	1,380	1,355	3	5	1	0	2	14	22	
Clifton town, Penobscot County.....	921	875	10	14	3	0	0	19	9	
Clinton CDP, Kennebec County.....	1,419	1,374	13	11	2	0	1	18	18	
Clinton town, Kennebec County.....	3,486	3,386	14	22	5	0	16	43	40	
Codyville plantation, Washington County....	24	23	0	0	0	0	0	1	0	
Columbia town, Washington County.....	486	475	0	1	3	0	6	1	12	

Table 4.

Race and Hispanic or Latino Origin: 2010—Con.

[For information on confidentiality protection, nonsampling error, and definitions, see Selected Appendixes at <www.census.gov/prod/cen2010/cph-1-a.pdf>]

Not Hispanic or Latino								State County Place and County Subdivision
Total	One race						Two or More Races	
	White	Black or African American	American Indian and Alaska Native	Asian	Native Hawaiian and Other Pacific Islander	Some Other Race		
								PLACE AND COUNTY SUBDIVISION—Con.
3,104	3,045	14	8	13	0	0	24	Boothbay town, Lincoln County
1,076	1,041	6	2	14	0	0	13	Boothbay Harbor CDP, Lincoln County
2,149	2,091	12	4	17	0	2	23	Boothbay Harbor town, Lincoln County
3,047	2,958	14	13	16	3	3	40	Bowdoin town, Sagadahoc County
714	676	7	2	12	0	0	17	Bowdoinham CDP, Sagadahoc County
2,859	2,727	20	16	28	0	4	64	Bowdoinham town, Sagadahoc County
116	115	0	1	0	0	0	0	Bowerbank town, Piscataquis County
1,270	1,230	9	11	1	0	0	19	Bradford town, Penobscot County
1,488	1,448	1	22	5	0	2	10	Bradley town, Penobscot County
804	800	0	0	1	0	0	3	Bremen town, Lincoln County
9,365	8,970	61	74	98	1	6	155	Brewer city, Penobscot County
603	590	0	4	1	0	0	8	Bridgewater town, Aroostook County
2,045	1,971	29	6	3	0	2	34	Bridgton CDP, Cumberland County
5,147	4,981	37	22	17	2	2	86	Bridgton town, Cumberland County
70	66	0	0	0	0	1	3	Brighton plantation, Somerset County
2,742	2,702	3	4	10	0	1	22	Bristol town, Lincoln County
820	803	0	0	8	0	3	6	Brooklin town, Hancock County
1,072	1,039	4	9	4	0	0	16	Brooks town, Waldo County
924	891	0	2	18	0	2	11	Brooksville town, Hancock County
1,593	1,558	4	0	6	1	4	20	Brownfield town, Oxford County
1,234	1,205	8	3	0	0	2	16	Brownville town, Piscataquis County
14,751	13,806	202	37	366	4	15	321	Brunswick CDP, Cumberland County
19,681	18,448	294	51	426	4	20	438	Brunswick town, Cumberland County
513	410	48	0	17	0	0	38	Brunswick Station CDP, Cumberland County
1,998	1,954	4	5	8	0	1	26	Buckfield town, Oxford County
2,842	2,766	13	11	10	1	3	38	Bucksport CDP, Hancock County
4,860	4,740	26	17	13	1	8	55	Bucksport town, Hancock County
362	360	0	0	1	0	0	1	Burlington town, Penobscot County
1,160	1,143	2	2	2	0	0	11	Burnham town, Waldo County
7,980	7,729	43	14	72	0	3	119	Buxton town, York County
144	138	0	0	0	0	0	6	Byron town, Oxford County
3,078	2,955	15	40	19	0	1	48	Calais city, Washington County
455	443	0	2	3	0	0	7	Cambridge town, Somerset County
3,526	3,438	9	3	32	0	4	40	Camden CDP, Knox County
4,798	4,692	12	7	35	0	4	48	Camden town, Knox County
2,262	2,202	2	16	3	6	3	30	Canaan town, Somerset County
980	957	2	2	2	0	0	17	Canton town, Oxford County
8,885	8,616	38	11	121	5	8	86	Cape Elizabeth town, Cumberland County
2,540	2,501	8	2	6	0	1	22	Cape Neddick CDP, York County
69	67	0	1	0	0	0	1	Caratunk town, Somerset County
8,122	7,826	34	111	56	4	2	89	Caribou city, Aroostook County
2,772	2,711	14	14	3	1	4	25	Carmel town, Penobscot County
777	762	0	1	4	0	0	10	Carrabassett Valley town, Franklin County
153	151	0	1	0	0	0	1	Carroll plantation, Penobscot County
541	529	0	0	2	0	0	10	Carthage town, Franklin County
207	197	0	0	9	0	0	1	Cary plantation, Aroostook County
582	557	1	3	1	0	0	20	Casco CDP, Cumberland County
3,697	3,592	24	12	11	0	4	54	Casco town, Cumberland County
1,014	983	4	2	11	0	2	12	Castine CDP, Hancock County
1,349	1,308	7	2	15	0	2	15	Castine town, Hancock County
422	416	1	3	0	0	0	2	Castle Hill town, Aroostook County
305	294	1	8	0	0	0	2	Caswell town, Aroostook County
118	118	0	0	0	0	0	0	Central Aroostook UT, Aroostook County
117	115	0	0	0	0	0	2	Central Hancock UT, Hancock County
335	320	3	3	2	0	0	7	Central Somerset UT, Somerset County
468	463	0	3	0	0	0	2	Chapman town, Aroostook County
1,398	1,364	9	10	3	0	0	12	Charleston town, Penobscot County
329	311	0	10	0	0	0	8	Charlotte town, Washington County
341	338	1	0	1	0	0	1	Chebeague Island town, Cumberland County
2,700	2,623	2	28	19	2	0	26	Chelsea town, Kennebec County
1,220	1,182	2	9	5	0	0	22	Cherryfield town, Washington County
545	538	0	2	1	0	0	4	Chester town, Penobscot County
1,347	1,313	1	3	8	0	1	21	Chesterville town, Franklin County
4,291	4,176	14	22	19	1	3	56	China town, Kennebec County
1,358	1,334	3	5	1	0	1	14	Chisholm CDP, Franklin County
912	866	10	14	3	0	0	19	Clifton town, Penobscot County
1,401	1,361	12	11	2	0	0	15	Clinton CDP, Kennebec County
3,446	3,365	13	22	5	0	5	36	Clinton town, Kennebec County
24	23	0	0	0	0	0	1	Codyville plantation, Washington County
474	471	0	0	3	0	0	0	Columbia town, Washington County

Table 4.

Race and Hispanic or Latino Origin: 2010—Con.

[For information on confidentiality protection, nonsampling error, and definitions, see Selected Appendixes at <www.census.gov/prod/cen2010/cph-1-a.pdf>]

State County Place and County Subdivision	Total population	Race							Two or More Races	Hispanic or Latino (of any race)
		One race								
		White	Black or African American	American Indian and Alaska Native	Asian	Native Hawaiian and Other Pacific Islander	Some Other Race			
PLACE AND COUNTY SUBDIVISION—Con.										
Columbia Falls town, Washington County....	560	546	0	2	4	0	1	7	8	
Connor UT, Aroostook County.....	457	428	2	18	1	0	0	8	1	
Cooper town, Washington County.....	154	151	1	2	0	0	0	0	1	
Coplin plantation, Franklin County.....	166	164	0	1	0	0	0	1	0	
Corinna town, Penobscot County.....	2,198	2,136	6	7	5	0	2	42	14	
Corinth town, Penobscot County.....	2,878	2,803	8	15	10	0	2	40	20	
Cornish town, York County.....	1,403	1,381	6	4	1	0	7	4	16	
Cornville town, Somerset County.....	1,314	1,289	12	1	3	0	1	8	6	
Cousins Island CDP, Cumberland County....	490	480	2	0	3	0	0	5	2	
Cranberry Isles town, Hancock County.....	141	138	1	0	0	0	0	2	3	
Crawford town, Washington County.....	105	105	0	0	0	0	0	0	2	
Criehaven UT, Knox County.....	1	0	0	0	0	0	0	1	0	
Crystal town, Aroostook County.....	269	266	0	1	0	0	0	2	1	
Cumberland town, Cumberland County.....	7,211	7,010	34	16	55	3	24	69	86	
Cumberland Center CDP, Cumberland County.....	2,499	2,440	12	10	12	3	5	17	25	
Cushing town, Knox County.....	1,534	1,515	0	3	1	0	3	12	9	
Cutler town, Washington County.....	507	487	0	12	2	0	0	6	4	
Cyr plantation, Aroostook County.....	103	102	1	0	0	0	0	0	0	
Dallas plantation, Franklin County.....	309	305	0	3	0	0	0	1	0	
Damariscotta CDP, Lincoln County.....	1,142	1,113	6	0	10	0	5	8	12	
Damariscotta town, Lincoln County.....	2,218	2,152	8	1	18	0	7	32	13	
Danforth town, Washington County.....	589	563	1	7	0	0	6	12	1	
Dayton town, York County.....	1,965	1,917	16	10	2	0	2	18	16	
Deblois town, Washington County.....	57	54	0	1	0	0	0	2	0	
Dedham town, Hancock County.....	1,681	1,640	6	8	10	0	3	14	13	
Deer Isle town, Hancock County.....	1,975	1,938	4	10	4	0	0	19	9	
Denmark town, Oxford County.....	1,148	1,130	5	1	3	0	3	6	4	
Dennistown plantation, Somerset County....	33	33	0	0	0	0	0	0	0	
Dennysville town, Washington County.....	342	333	0	2	0	0	0	7	6	
Detroit town, Somerset County.....	852	840	1	6	0	0	0	5	10	
Dexter CDP, Penobscot County.....	2,158	2,089	7	16	15	1	1	29	32	
Dexter town, Penobscot County.....	3,895	3,785	11	27	19	1	1	51	42	
Dixfield CDP, Oxford County.....	1,076	1,045	1	6	2	0	4	18	3	
Dixfield town, Oxford County.....	2,550	2,472	4	6	18	0	4	46	19	
Dixmont town, Penobscot County.....	1,181	1,165	1	7	2	0	0	6	10	
Dover-Foxcroft town, Piscataquis County....	4,213	4,006	9	25	97	0	14	62	60	
Dover-Foxcroft CDP, Piscataquis County....	2,528	2,372	5	21	87	0	7	36	44	
Dresden town, Lincoln County.....	1,672	1,649	3	1	5	0	3	11	22	
Drew plantation, Penobscot County.....	46	42	4	0	0	0	0	0	0	
Durham town, Androscoggin County.....	3,848	3,765	12	5	21	1	6	38	31	
Dyer Brook town, Aroostook County.....	213	209	1	3	0	0	0	0	0	
Eagle Lake CDP, Aroostook County.....	625	609	0	9	0	0	1	6	6	
Eagle Lake town, Aroostook County.....	864	840	0	11	0	1	1	11	6	
Eastbrook town, Hancock County.....	423	413	1	3	0	0	0	6	3	
East Central Franklin UT, Franklin County...	808	793	0	4	4	0	1	6	4	
East Central Penobscot UT, Penobscot County.....	343	323	3	5	0	0	7	5	8	
East Central Washington UT, Washington County.....	728	703	3	2	3	0	0	17	6	
East Hancock UT, Hancock County.....	94	86	0	4	0	0	0	4	0	
East Machias town, Washington County.....	1,368	1,312	11	4	23	0	0	18	13	
East Millinocket town, Penobscot County....	1,723	1,677	4	13	5	2	8	14	13	
East Millinocket CDP, Penobscot County....	1,567	1,524	4	13	2	2	8	14	13	
Easton town, Aroostook County.....	1,287	1,243	4	12	1	0	1	26	11	
Eastport city, Washington County.....	1,331	1,224	10	48	6	0	7	36	12	
Eddington town, Penobscot County.....	2,225	2,175	13	11	11	0	0	15	7	
Edgecomb town, Lincoln County.....	1,249	1,201	2	5	19	0	0	22	4	
Edinburg town, Penobscot County.....	131	130	0	1	0	0	0	0	0	
Eliot town, York County.....	6,204	6,007	42	9	32	2	16	96	75	
Ellsworth city, Hancock County.....	7,741	7,482	51	34	82	4	22	66	108	
Embden town, Somerset County.....	939	916	4	4	2	0	6	7	11	
Enfield town, Penobscot County.....	1,607	1,568	1	19	0	0	4	15	3	
Etna town, Penobscot County.....	1,246	1,211	9	8	5	0	4	9	14	
Eustis town, Franklin County.....	618	609	1	4	2	0	0	2	3	
Exeter town, Penobscot County.....	1,092	1,069	0	6	3	0	0	14	12	
Fairfield CDP, Somerset County.....	2,638	2,552	21	13	11	2	1	38	8	
Fairfield town, Somerset County.....	6,735	6,558	30	28	33	2	6	78	32	
Falmouth CDP, Cumberland County.....	1,855	1,742	11	10	68	0	6	18	17	
Falmouth town, Cumberland County.....	11,185	10,676	55	27	252	0	42	133	145	
Falmouth Foreside CDP, Cumberland County.....	1,511	1,475	5	1	10	0	11	9	15	
Farmingdale CDP, Kennebec County.....	1,970	1,880	17	6	22	1	10	34	35	
Farmingdale town, Kennebec County.....	2,956	2,847	17	8	30	1	13	40	38	

Table 4.

Race and Hispanic or Latino Origin: 2010—Con.

[For information on confidentiality protection, nonsampling error, and definitions, see Selected Appendixes at <www.census.gov/prod/cen2010/cph-1-a.pdf>]

Not Hispanic or Latino								State County Place and County Subdivision
Total	One race						Two or More Races	
	White	Black or African American	American Indian and Alaska Native	Asian	Native Hawaiian and Other Pacific Islander	Some Other Race		
								PLACE AND COUNTY SUBDIVISION—Con.
552	540	0	2	3	0	0	7	Columbia Falls town, Washington County
456	427	2	18	1	0	0	8	Connor UT, Aroostook County
153	150	1	2	0	0	0	0	Cooper town, Washington County
166	164	0	1	0	0	0	1	Coplin plantation, Franklin County
2,184	2,128	6	7	5	0	0	38	Corinna town, Penobscot County
2,858	2,791	6	14	10	0	0	37	Corinth town, Penobscot County
1,387	1,371	6	4	1	0	1	4	Cornish town, York County
1,308	1,285	11	1	3	0	0	8	Cornville town, Somerset County
488	478	2	0	3	0	0	5	Cousins Island CDP, Cumberland County
138	135	1	0	0	0	0	2	Cranberry Isles town, Hancock County
103	103	0	0	0	0	0	0	Crawford town, Washington County
1	0	0	0	0	0	0	1	Criehaven UT, Knox County
268	266	0	1	0	0	0	1	Crystal town, Aroostook County
7,125	6,947	34	14	55	3	8	64	Cumberland town, Cumberland County Cumberland Center CDP, Cumberland County
2,474	2,418	12	10	12	3	3	16	Cushing town, Knox County
1,525	1,509	0	3	1	0	0	12	Cutler town, Washington County
503	483	0	12	2	0	0	6	Cyr plantation, Aroostook County
103	102	1	0	0	0	0	0	Dallas plantation, Franklin County
309	305	0	3	0	0	0	1	Damariscotta CDP, Lincoln County
1,130	1,106	6	0	10	0	0	8	Damariscotta town, Lincoln County
2,205	2,144	8	1	18	0	2	32	Danforth town, Washington County
588	562	1	7	0	0	6	12	Dayton town, York County
1,949	1,903	16	10	2	0	0	18	Deblois town, Washington County
57	54	0	1	0	0	0	2	Dedham town, Hancock County
1,668	1,630	6	8	10	0	3	11	Deer Isle town, Hancock County
1,966	1,929	4	10	4	0	0	19	Denmark town, Oxford County
1,144	1,127	5	1	3	0	2	6	Dennistown plantation, Somerset County
33	33	0	0	0	0	0	0	Dennysville town, Washington County
336	327	0	2	0	0	0	7	Detroit town, Somerset County
842	830	1	6	0	0	0	5	Dexter CDP, Penobscot County
2,126	2,059	7	16	15	1	0	28	Dexter town, Penobscot County
3,853	3,746	11	27	19	1	0	49	Dixfield CDP, Oxford County
1,073	1,044	1	6	2	0	4	16	Dixfield town, Oxford County
2,531	2,462	4	6	17	0	4	38	Dixmont town, Penobscot County
1,171	1,156	1	7	2	0	0	5	Dover-Foxcroft town, Piscataquis County
4,153	3,970	9	25	97	0	3	49	Dover-Foxcroft CDP, Piscataquis County
2,484	2,341	5	21	87	0	1	29	Dresden town, Lincoln County
1,650	1,632	3	1	5	0	0	9	Drew plantation, Penobscot County
46	42	4	0	0	0	0	0	Durham town, Androscoggin County
3,817	3,738	11	5	21	1	5	36	Dyer Brook town, Aroostook County
213	209	1	3	0	0	0	0	Eagle Lake CDP, Aroostook County
619	605	0	9	0	0	1	4	Eagle Lake town, Aroostook County
858	836	0	11	0	1	1	9	Eastbrook town, Hancock County
420	411	1	2	0	0	0	6	East Central Franklin UT, Franklin County
804	790	0	4	4	0	0	6	East Central Penobscot UT, Penobscot County
335	322	3	5	0	0	0	5	East Central Washington UT, Washington County
722	699	2	2	3	0	0	16	East Hancock UT, Hancock County
94	86	0	4	0	0	0	4	East Machias town, Washington County
1,355	1,304	11	4	23	0	0	13	East Millinocket town, Penobscot County
1,710	1,673	4	13	5	2	0	13	East Millinocket CDP, Penobscot County
1,554	1,520	4	13	2	2	0	13	Easton town, Aroostook County
1,276	1,235	4	12	1	0	0	24	Eastport city, Washington County
1,319	1,218	7	48	6	0	5	35	Eddington town, Penobscot County
2,218	2,169	13	10	11	0	0	15	Edgecomb town, Lincoln County
1,245	1,197	2	5	19	0	0	22	Edinburg town, Penobscot County
131	130	0	1	0	0	0	0	Eliot town, York County
6,129	5,967	38	9	32	2	4	77	Ellsworth city, Hancock County
7,633	7,410	43	32	82	4	4	58	Emden town, Somerset County
928	911	4	4	2	0	2	5	Enfield town, Penobscot County
1,604	1,566	0	19	0	0	4	15	Etna town, Penobscot County
1,232	1,202	9	8	5	0	0	8	Eustis town, Franklin County
615	606	1	4	2	0	0	2	Exeter town, Penobscot County
1,080	1,061	0	6	3	0	0	10	Fairfield CDP, Somerset County
2,630	2,545	21	13	11	2	0	38	Fairfield town, Somerset County
6,703	6,529	30	28	33	2	3	78	Falmouth CDP, Cumberland County
1,838	1,728	11	10	68	0	3	18	Falmouth town, Cumberland County
11,040	10,569	54	22	251	0	15	129	Falmouth Foreside CDP, Cumberland County
1,496	1,464	5	1	10	0	7	9	Farmingdale CDP, Kennebec County
1,935	1,859	17	6	22	1	1	29	Farmingdale town, Kennebec County
2,918	2,823	17	8	30	1	4	35	

Table 4.

Race and Hispanic or Latino Origin: 2010—Con.

[For information on confidentiality protection, nonsampling error, and definitions, see Selected Appendixes at <www.census.gov/prod/cen2010/cph-1-a.pdf>]

State County Place and County Subdivision	Total population	Race							Two or More Races	Hispanic or Latino (of any race)
		One race								
		White	Black or African American	American Indian and Alaska Native	Asian	Native Hawaiian and Other Pacific Islander	Some Other Race			
PLACE AND COUNTY SUBDIVISION—Con.										
Farmington CDP, Franklin County.....	4,288	4,111	15	28	14	5	18	97	75	
Farmington town, Franklin County.....	7,760	7,519	20	32	27	6	22	134	100	
Fayette town, Kennebec County.....	1,140	1,113	4	1	6	1	2	13	9	
Fort Fairfield CDP, Aroostook County.....	1,825	1,756	18	13	2	0	9	27	31	
Fort Fairfield town, Aroostook County.....	3,496	3,374	30	19	8	0	11	54	44	
Fort Kent CDP, Aroostook County.....	2,488	2,350	28	16	17	0	5	72	27	
Fort Kent town, Aroostook County.....	4,097	3,888	32	33	30	0	5	109	29	
Frankfort town, Waldo County.....	1,124	1,110	3	1	5	0	2	3	4	
Franklin town, Hancock County.....	1,483	1,443	3	12	10	0	0	15	9	
Freedom town, Waldo County.....	719	704	2	2	2	0	2	7	9	
Freeport CDP, Cumberland County.....	1,485	1,313	17	11	99	0	10	35	18	
Freeport town, Cumberland County.....	7,879	7,501	45	28	178	1	19	107	83	
Frenchboro town, Hancock County.....	61	53	0	2	0	0	0	6	0	
Frenchville town, Aroostook County.....	1,087	1,070	0	2	0	0	2	13	9	
Friendship town, Knox County.....	1,152	1,143	0	0	2	0	3	4	4	
Fryeburg CDP, Oxford County.....	1,631	1,486	12	1	90	0	6	36	37	
Fryeburg town, Oxford County.....	3,449	3,255	19	6	101	0	10	58	48	
Frye Island town, Cumberland County.....	5	5	0	0	0	0	0	0	0	
Gardiner city, Kennebec County.....	5,800	5,535	18	39	41	0	21	146	59	
Garfield plantation, Aroostook County.....	81	80	0	0	0	0	0	1	0	
Garland town, Penobscot County.....	1,105	1,082	4	2	0	0	0	17	6	
Georgetown town, Sagadahoc County.....	1,042	1,012	4	1	8	0	2	15	7	
Gilead town, Oxford County.....	209	209	0	0	0	0	0	0	4	
Glenburn town, Penobscot County.....	4,594	4,462	18	31	24	1	6	52	20	
Glenwood plantation, Aroostook County.....	3	3	0	0	0	0	0	0	0	
Gorham CDP, Cumberland County.....	6,882	6,612	45	28	71	2	20	104	68	
Gorham town, Cumberland County.....	16,381	15,806	110	56	155	2	30	222	152	
Gouldsboro town, Hancock County.....	1,737	1,699	4	5	4	1	14	10	41	
Grand Isle town, Aroostook County.....	467	460	2	2	0	0	0	3	0	
Grand Lake Stream plantation, Washington County.....	109	103	0	4	0	1	0	1	0	
Gray CDP, Cumberland County.....	884	865	9	1	0	0	2	7	11	
Gray town, Cumberland County.....	7,761	7,541	53	18	39	5	11	94	66	
Great Pond town, Hancock County.....	58	56	0	1	0	0	0	1	4	
Greenbush town, Penobscot County.....	1,491	1,404	4	30	4	0	0	49	4	
Greene town, Androscoggin County.....	4,350	4,245	17	8	9	0	8	63	32	
Greenville CDP, Piscataquis County.....	1,257	1,237	0	6	1	0	1	12	3	
Greenville town, Piscataquis County.....	1,646	1,618	0	7	4	0	5	12	8	
Greenwood town, Oxford County.....	830	807	3	4	2	0	6	8	14	
Guilford CDP, Piscataquis County.....	903	870	1	3	9	1	3	16	6	
Guilford town, Piscataquis County.....	1,521	1,474	2	8	11	1	4	21	10	
Hallowell city, Kennebec County.....	2,381	2,273	16	13	35	0	3	41	27	
Hamlin town, Aroostook County.....	219	206	0	1	7	0	0	5	0	
Hammond town, Aroostook County.....	118	102	2	0	1	0	0	13	1	
Hampden CDP, Penobscot County.....	4,343	4,187	19	37	39	0	10	51	34	
Hampden town, Penobscot County.....	7,257	7,022	38	44	57	0	18	78	80	
Hancock town, Hancock County.....	2,394	2,313	11	11	17	0	4	38	32	
Hanover town, Oxford County.....	238	230	0	3	1	0	1	3	4	
Harmony town, Somerset County.....	939	906	1	4	7	0	3	18	5	
Harpswell town, Cumberland County.....	4,740	4,630	4	12	28	0	4	62	39	
Harrington town, Washington County.....	1,004	979	4	1	3	0	6	11	28	
Harrison town, Cumberland County.....	2,730	2,659	9	19	5	1	7	30	25	
Hartford town, Oxford County.....	1,185	1,135	1	12	1	0	4	32	6	
Hartland CDP, Somerset County.....	813	774	7	4	2	0	4	22	15	
Hartland town, Somerset County.....	1,782	1,728	9	6	7	0	5	27	18	
Haynesville town, Aroostook County.....	121	119	0	1	0	0	0	1	3	
Hebron town, Oxford County.....	1,416	1,329	15	4	50	0	0	18	22	
Hermon town, Penobscot County.....	5,416	5,292	22	19	22	1	6	54	53	
Hersey town, Aroostook County.....	83	83	0	0	0	0	0	0	0	
Hibberts gore, Lincoln County.....	1	1	0	0	0	0	0	0	0	
Highland plantation, Somerset County.....	73	71	0	0	0	0	0	2	2	
Hiram town, Oxford County.....	1,620	1,550	2	10	7	0	7	44	12	
Hodgdon town, Aroostook County.....	1,309	1,253	1	18	9	0	0	28	3	
Holden town, Penobscot County.....	3,076	2,988	15	20	4	6	8	35	45	
Hollis town, York County.....	4,281	4,191	8	18	16	0	4	44	19	
Hope town, Knox County.....	1,536	1,487	2	12	10	0	1	24	15	
Houlton CDP, Aroostook County.....	4,856	4,537	38	168	24	1	19	69	55	
Houlton town, Aroostook County.....	6,123	5,569	42	354	30	1	22	105	65	
Howland town, Penobscot County.....	1,241	1,209	7	7	2	0	0	16	5	
Howland CDP, Penobscot County.....	1,096	1,073	7	1	1	0	0	14	5	
Hudson town, Penobscot County.....	1,536	1,501	2	10	3	0	0	20	11	

Table 4.

Race and Hispanic or Latino Origin: 2010—Con.

[For information on confidentiality protection, nonsampling error, and definitions, see Selected Appendixes at <www.census.gov/prod/cen2010/cph-1-a.pdf>]

Not Hispanic or Latino									State County Place and County Subdivision
Total	One race						Two or More Races		
	White	Black or African American	American Indian and Alaska Native	Asian	Native Hawaiian and Other Pacific Islander	Some Other Race			
								PLACE AND COUNTY SUBDIVISION—Con.	
4,213	4,067	15	28	14	5	5	79	Farmington CDP, Franklin County	
7,660	7,463	20	32	27	6	5	107	Farmington town, Franklin County	
1,131	1,106	4	1	6	1	1	12	Fayette town, Kennebec County	
1,794	1,739	16	11	2	0	0	26	Fort Fairfield CDP, Aroostook County	
3,452	3,349	28	17	8	0	0	50	Fort Fairfield town, Aroostook County	
2,461	2,338	26	16	16	0	0	65	Fort Kent CDP, Aroostook County	
4,068	3,875	30	33	29	0	0	101	Fort Kent town, Aroostook County	
1,120	1,110	3	1	5	0	0	1	Frankfort town, Waldo County	
1,474	1,434	3	12	10	0	0	15	Franklin town, Hancock County	
710	696	2	2	2	0	1	7	Freedom town, Waldo County	
1,467	1,303	17	11	98	0	5	33	Freeport CDP, Cumberland County	
7,796	7,440	45	26	174	1	12	98	Freeport town, Cumberland County	
61	53	0	2	0	0	0	6	Frenchboro town, Hancock County	
1,078	1,064	0	2	0	0	0	12	Frenchville town, Aroostook County	
1,148	1,142	0	0	2	0	0	4	Friendship town, Knox County	
1,594	1,456	11	1	90	0	2	34	Fryeburg CDP, Oxford County	
3,401	3,215	18	6	101	0	5	56	Fryeburg town, Oxford County	
5	5	0	0	0	0	0	0	Frye Island town, Cumberland County	
5,741	5,508	17	38	41	0	5	132	Gardiner city, Kennebec County	
81	80	0	0	0	0	0	1	Garfield plantation, Aroostook County	
1,099	1,076	4	2	0	0	0	17	Garland town, Penobscot County	
1,035	1,007	4	1	8	0	1	14	Georgetown town, Sagadahoc County	
205	205	0	0	0	0	0	0	Gilead town, Oxford County	
4,574	4,453	17	31	23	0	4	46	Glenburn town, Penobscot County	
3	3	0	0	0	0	0	0	Glenwood plantation, Aroostook County	
6,814	6,565	45	28	69	2	3	102	Gorham CDP, Cumberland County	
16,229	15,690	110	55	152	2	8	212	Gorham town, Cumberland County	
1,696	1,675	3	5	4	0	1	8	Gouldsboro town, Hancock County	
467	460	2	2	0	0	0	3	Grand Isle town, Aroostook County	
109	103	0	4	0	1	0	1	Grand Lake Stream plantation, Washington County	
873	856	9	1	0	0	0	7	Gray CDP, Cumberland County	
7,695	7,491	50	18	38	3	8	87	Gray town, Cumberland County	
54	52	0	1	0	0	0	1	Great Pond town, Hancock County	
1,487	1,400	4	30	4	0	0	49	Greenbush town, Penobscot County	
4,318	4,221	14	8	9	0	3	63	Greene town, Androscoggin County	
1,254	1,235	0	6	1	0	1	11	Greenville CDP, Piscataquis County	
1,638	1,615	0	7	4	0	1	11	Greenville town, Piscataquis County	
816	796	3	4	1	0	6	6	Greenwood town, Oxford County	
897	868	1	2	8	1	1	16	Guilford CDP, Piscataquis County	
1,511	1,468	2	7	10	1	2	21	Guilford town, Piscataquis County	
2,354	2,253	15	13	35	0	0	38	Hallowell city, Kennebec County	
219	206	0	1	7	0	0	5	Hamlin town, Aroostook County	
117	102	1	0	1	0	0	13	Hammond town, Aroostook County	
4,309	4,165	19	36	38	0	2	49	Hampden CDP, Penobscot County	
7,177	6,964	37	41	56	0	6	73	Hampden town, Penobscot County	
2,362	2,291	11	9	17	0	2	32	Hancock town, Hancock County	
234	230	0	3	1	0	0	0	Hanover town, Oxford County	
934	902	1	3	7	0	3	18	Harmony town, Somerset County	
4,701	4,596	4	10	28	0	1	62	Harpswell town, Cumberland County	
976	962	4	1	3	0	0	6	Harrington town, Washington County	
2,705	2,638	9	19	5	1	7	26	Harrison town, Cumberland County	
1,179	1,133	1	11	1	0	1	32	Hartford town, Oxford County	
798	771	7	4	2	0	0	14	Hartland CDP, Somerset County	
1,764	1,722	9	6	7	0	1	19	Hartland town, Somerset County	
118	118	0	0	0	0	0	0	Haynesville town, Aroostook County	
1,394	1,309	15	4	50	0	0	16	Hebron town, Oxford County	
5,363	5,247	22	19	22	1	2	50	Hermon town, Penobscot County	
83	83	0	0	0	0	0	0	Hersey town, Aroostook County	
1	1	0	0	0	0	0	0	Hibberts gore, Lincoln County	
71	69	0	0	0	0	0	2	Highland plantation, Somerset County	
1,608	1,545	2	9	7	0	5	40	Hiram town, Oxford County	
1,306	1,251	1	17	9	0	0	28	Hodgdon town, Aroostook County	
3,031	2,955	15	20	3	6	0	32	Holden town, Penobscot County	
4,262	4,181	6	16	16	0	2	41	Hollis town, York County	
1,521	1,476	2	10	10	0	0	23	Hope town, Knox County	
4,801	4,506	38	167	24	1	1	64	Houlton CDP, Aroostook County	
6,058	5,533	42	353	30	1	1	98	Houlton town, Aroostook County	
1,236	1,205	7	7	2	0	0	15	Howland town, Penobscot County	
1,091	1,069	7	1	1	0	0	13	Howland CDP, Penobscot County	
1,525	1,490	2	10	3	0	0	20	Hudson town, Penobscot County	

Table 4.

Race and Hispanic or Latino Origin: 2010—Con.

[For information on confidentiality protection, nonsampling error, and definitions, see Selected Appendixes at <www.census.gov/prod/cen2010/cph-1-a.pdf>]

State County Place and County Subdivision	Total population	Race							Two or More Races	Hispanic or Latino (of any race)
		One race								
		White	Black or African American	American Indian and Alaska Native	Asian	Native Hawaiian and Other Pacific Islander	Some Other Race			
PLACE AND COUNTY SUBDIVISION—Con.										
Industry town, Franklin County.....	929	903	1	2	1	0	0	22	4	
Island Falls town, Aroostook County.....	837	815	3	7	1	0	2	9	17	
Isle au Haut town, Knox County.....	73	67	1	2	1	0	0	2	0	
Islesboro town, Waldo County.....	566	554	4	1	1	0	3	3	5	
Jackman town, Somerset County.....	862	831	1	9	5	0	1	15	15	
Jackson town, Waldo County.....	548	524	1	7	1	0	0	15	2	
Jay town, Franklin County.....	4,851	4,760	8	19	13	0	6	45	69	
Jefferson town, Lincoln County.....	2,427	2,382	8	12	5	0	2	18	37	
Jonesboro town, Washington County.....	583	564	1	3	2	0	3	10	5	
Jonesport town, Washington County.....	1,370	1,344	2	9	1	0	1	13	18	
Kenduskeag town, Penobscot County.....	1,348	1,313	2	8	8	0	5	12	14	
Kennebunk CDP, York County.....	5,214	5,064	17	12	41	2	20	58	67	
Kennebunk town, York County.....	10,798	10,465	43	23	112	4	27	124	106	
Kennebunkport CDP, York County.....	1,238	1,223	1	1	4	0	3	6	11	
Kennebunkport town, York County.....	3,474	3,405	8	3	23	0	12	23	30	
Kingfield town, Franklin County.....	997	972	4	1	9	2	0	9	4	
Kingman UT, Penobscot County.....	174	172	0	0	0	0	0	2	1	
Kingsbury plantation, Piscataquis County....	28	27	0	0	0	0	0	1	0	
Kittery CDP, York County.....	4,562	4,322	57	11	41	4	42	85	185	
Kittery town, York County.....	9,490	9,090	86	14	103	5	49	143	251	
Kittery Point CDP, York County.....	1,012	999	1	2	6	0	2	2	9	
Knox town, Waldo County.....	806	779	0	0	11	2	8	6	8	
Lagrange town, Penobscot County.....	708	684	2	10	4	0	0	8	6	
Lake Arrowhead CDP, York County.....	3,071	2,993	15	8	11	0	5	39	39	
Lake View plantation, Piscataquis County....	89	89	0	0	0	0	0	0	2	
Lakeville town, Penobscot County.....	105	100	0	0	3	0	0	2	0	
Lamoine town, Hancock County.....	1,602	1,570	8	2	8	0	1	13	11	
Lebanon town, York County.....	6,031	5,854	26	17	50	0	5	79	57	
Lee town, Penobscot County.....	922	829	17	7	57	0	2	10	7	
Leeds town, Androscoggin County.....	2,326	2,269	7	12	4	0	6	28	40	
Levant town, Penobscot County.....	2,851	2,753	7	18	16	0	1	56	23	
Lewiston city, Androscoggin County.....	36,592	31,694	3,174	156	384	14	219	951	730	
Liberty town, Waldo County.....	913	888	2	6	0	1	1	15	4	
Limerick town, York County.....	2,892	2,813	10	18	6	0	3	42	29	
Limestone CDP, Aroostook County.....	1,075	1,025	15	10	14	0	2	9	17	
Limestone town, Aroostook County.....	2,314	2,063	162	29	17	1	9	33	89	
Limington town, York County.....	3,713	3,588	8	16	18	5	12	66	44	
Lincoln plantation, Oxford County.....	45	44	0	0	1	0	0	0	0	
Lincoln CDP, Penobscot County.....	2,884	2,788	14	20	11	0	4	47	28	
Lincoln town, Penobscot County.....	5,085	4,939	16	28	18	1	6	77	50	
Lincolnton town, Waldo County.....	2,164	2,119	7	6	9	2	1	20	17	
Linneus town, Aroostook County.....	984	951	8	18	1	0	0	6	4	
Lisbon town, Androscoggin County.....	9,009	8,663	56	41	47	2	26	174	94	
Lisbon Falls CDP, Androscoggin County.....	4,100	3,937	29	23	23	1	17	70	65	
Litchfield town, Kennebec County.....	3,624	3,517	30	12	9	0	5	51	33	
Little Falls CDP, Cumberland County.....	708	675	5	4	7	0	1	16	11	
Littlejohn Island CDP, Cumberland County..	118	115	0	0	3	0	0	0	0	
Littleton town, Aroostook County.....	1,068	979	3	71	0	0	1	14	17	
Livermore town, Androscoggin County.....	2,095	2,063	3	7	2	0	4	16	20	
Livermore Falls CDP, Androscoggin County	1,594	1,515	7	1	7	0	25	39	45	
Livermore Falls town, Androscoggin County	3,187	3,064	11	8	9	0	29	66	71	
Long Island town, Cumberland County.....	230	215	5	1	6	0	1	2	5	
Louds Island UT, Lincoln County.....	0	0	0	0	0	0	0	0	0	
Lovell town, Oxford County.....	1,140	1,110	4	3	4	1	1	17	10	
Lowell town, Penobscot County.....	358	348	0	0	3	0	1	6	1	
Lubec CDP, Washington County.....	349	342	0	3	0	0	0	4	4	
Lubec town, Washington County.....	1,359	1,328	1	3	4	0	4	19	14	
Ludlow town, Aroostook County.....	404	383	1	17	2	0	0	1	1	
Lyman town, York County.....	4,344	4,249	9	7	18	0	2	59	31	
Machias CDP, Washington County.....	1,274	1,220	1	13	16	0	3	21	29	
Machias town, Washington County.....	2,221	2,103	19	22	26	0	5	46	35	
Machiasport town, Washington County.....	1,119	1,087	9	9	3	1	3	7	20	
Macwahoc plantation, Aroostook County....	79	79	0	0	0	0	0	0	1	
Madawaska CDP, Aroostook County.....	2,967	2,917	9	18	8	0	1	14	20	
Madawaska town, Aroostook County.....	4,035	3,972	10	20	8	0	2	23	20	
Madison CDP, Somerset County.....	2,630	2,553	11	13	11	0	1	41	35	
Madison town, Somerset County.....	4,855	4,736	21	27	17	1	1	52	42	
Magalloway plantation, Oxford County.....	46	44	0	0	0	0	0	2	0	
Manchester town, Kennebec County.....	2,580	2,502	8	8	29	1	2	30	12	
Mapleton CDP, Aroostook County.....	683	667	1	4	4	0	0	7	6	
Mapleton town, Aroostook County.....	1,948	1,909	4	17	6	0	0	12	6	
Mariaville town, Hancock County.....	513	499	2	6	2	0	1	3	9	
Marshall Island UT, Hancock County.....	0	0	0	0	0	0	0	0	0	

Table 4.

Race and Hispanic or Latino Origin: 2010—Con.

[For information on confidentiality protection, nonsampling error, and definitions, see Selected Appendixes at <www.census.gov/prod/cen2010/cph-1-a.pdf>]

Not Hispanic or Latino								State County Place and County Subdivision
Total	One race						Two or More Races	
	White	Black or African American	American Indian and Alaska Native	Asian	Native Hawaiian and Other Pacific Islander	Some Other Race		
PLACE AND COUNTY SUBDIVISION—Con.								
925	899	1	2	1	0	0	22	Industry town, Franklin County
820	800	3	7	1	0	0	9	Island Falls town, Aroostook County
73	67	1	2	1	0	0	2	Isle au Haut town, Knox County
561	550	4	1	1	0	2	3	Islesboro town, Waldo County
847	817	1	9	5	0	0	15	Jackman town, Somerset County
546	523	1	6	1	0	0	15	Jackson town, Waldo County
4,782	4,699	8	17	13	0	1	44	Jay town, Franklin County
2,390	2,352	4	12	5	0	1	16	Jefferson town, Lincoln County
578	562	1	3	2	0	1	9	Jonesboro town, Washington County
1,352	1,327	2	9	1	0	0	13	Jonesport town, Washington County
1,334	1,304	2	8	8	0	1	11	Kenduskeag town, Penobscot County
5,147	5,016	16	12	40	2	6	55	Kennebunk CDP, York County
10,692	10,385	41	23	111	4	10	118	Kennebunk town, York County
1,227	1,215	1	1	4	0	3	3	Kennebunkport CDP, York County
3,444	3,388	6	3	23	0	5	19	Kennebunkport town, York County
993	969	4	1	9	2	0	8	Kingfield town, Franklin County
173	171	0	0	0	0	0	2	Kingman UT, Penobscot County
28	27	0	0	0	0	0	1	Kingsbury plantation, Piscataquis County
4,377	4,192	56	9	41	3	3	73	Kittery CDP, York County
9,239	8,905	85	11	103	4	6	125	Kittery town, York County
1,003	991	1	1	6	0	2	2	Kittery Point CDP, York County
798	777	0	0	11	2	2	6	Knox town, Waldo County
702	684	2	6	4	0	0	6	Lagrange town, Penobscot County
3,032	2,964	14	5	11	0	1	37	Lake Arrowhead CDP, York County
87	87	0	0	0	0	0	0	Lake View plantation, Piscataquis County
105	100	0	0	3	0	0	2	Lakeville town, Penobscot County
1,591	1,560	8	2	8	0	1	12	Lamoine town, Hancock County
5,974	5,806	26	15	50	0	2	75	Lebanon town, York County
915	824	17	7	57	0	0	10	Lee town, Penobscot County
2,286	2,238	6	12	4	0	0	26	Leeds town, Androscoggin County
2,828	2,737	7	17	16	0	1	50	Levant town, Penobscot County
35,862	31,273	3,129	141	384	14	53	868	Lewiston city, Androscoggin County
909	888	2	6	0	1	0	12	Liberty town, Waldo County
2,863	2,790	10	16	6	0	0	41	Limerick town, York County
1,058	1,012	15	10	14	0	1	6	Limestone CDP, Aroostook County
2,225	1,991	156	29	17	1	1	30	Limestone town, Aroostook County
3,669	3,561	8	12	18	5	8	57	Limington town, York County
45	44	0	0	1	0	0	0	Lincoln plantation, Oxford County
2,856	2,765	13	20	11	0	1	46	Lincoln CDP, Penobscot County
5,035	4,896	15	28	18	1	1	76	Lincoln town, Penobscot County
2,147	2,106	5	5	9	2	0	20	Lincolnton town, Waldo County
980	948	8	18	1	0	0	5	Linneus town, Aroostook County
8,915	8,602	53	39	46	2	11	162	Lisbon town, Androscoggin County
4,035	3,894	28	22	22	1	4	64	Lisbon Falls CDP, Androscoggin County
3,591	3,498	30	12	9	0	1	41	Litchfield town, Kennebec County
697	665	5	4	7	0	1	15	Little Falls CDP, Cumberland County
118	115	0	0	3	0	0	0	Littlejohn Island CDP, Cumberland County
1,051	972	3	66	0	0	0	10	Littleton town, Aroostook County
2,075	2,051	2	5	2	0	1	14	Livermore town, Androscoggin County
1,549	1,498	7	1	7	0	3	33	Livermore Falls CDP, Androscoggin County
3,116	3,035	11	8	9	0	3	50	Livermore Falls town, Androscoggin County
225	212	5	1	6	0	0	1	Long Island town, Cumberland County
0	0	0	0	0	0	0	0	Louds Island UT, Lincoln County
1,130	1,101	4	3	4	1	0	17	Lovell town, Oxford County
357	348	0	0	3	0	0	6	Lowell town, Penobscot County
345	338	0	3	0	0	0	4	Lubec CDP, Washington County
1,345	1,319	1	3	4	0	0	18	Lubec town, Washington County
403	382	1	17	2	0	0	1	Ludlow town, Aroostook County
4,313	4,224	8	7	18	0	0	56	Lyman town, York County
1,245	1,201	1	10	16	0	0	17	Machias CDP, Washington County
2,186	2,081	19	19	26	0	0	41	Machias town, Washington County
1,099	1,072	9	8	3	0	0	7	Machiasport town, Washington County
78	78	0	0	0	0	0	0	Macwahoc plantation, Aroostook County
2,947	2,904	3	18	8	0	0	14	Madawaska CDP, Aroostook County
4,015	3,959	4	20	8	0	1	23	Madawaska town, Aroostook County
2,595	2,528	9	11	11	0	1	35	Madison CDP, Somerset County
4,813	4,705	19	24	17	1	1	46	Madison town, Somerset County
46	44	0	0	0	0	0	2	Magalloway plantation, Oxford County
2,568	2,494	6	8	29	1	0	30	Manchester town, Kennebec County
677	666	1	4	4	0	0	2	Mapleton CDP, Aroostook County
1,942	1,908	4	17	6	0	0	7	Mapleton town, Aroostook County
504	491	2	6	2	0	0	3	Mariaville town, Hancock County
0	0	0	0	0	0	0	0	Marshall Island UT, Hancock County

Table 4.

Race and Hispanic or Latino Origin: 2010—Con.

[For information on confidentiality protection, nonsampling error, and definitions, see Selected Appendixes at <www.census.gov/prod/cen2010/cph-1-a.pdf>]

State County Place and County Subdivision	Total population	Race							Two or More Races	Hispanic or Latino (of any race)
		One race								
		White	Black or African American	American Indian and Alaska Native	Asian	Native Hawaiian and Other Pacific Islander	Some Other Race			
PLACE AND COUNTY SUBDIVISION—Con.										
Marshfield town, Washington County.....	518	513	2	1	0	0	0	2	4	
Mars Hill CDP, Aroostook County.....	980	951	3	8	2	0	1	15	7	
Mars Hill town, Aroostook County.....	1,493	1,453	3	11	3	0	3	20	15	
Masardis town, Aroostook County.....	249	247	0	1	0	0	0	1	0	
Matinicus Isle plantation, Knox County.....	74	73	0	0	0	0	0	1	0	
Mattawamkeag town, Penobscot County.....	687	673	1	6	1	0	1	5	4	
Maxfield town, Penobscot County.....	97	89	0	4	0	1	0	3	1	
Mechanic Falls town, Androscoggin County..	3,031	2,931	10	15	8	0	8	59	24	
Mechanic Falls CDP, Androscoggin County..	2,237	2,171	8	10	7	0	5	36	16	
Meddybemps town, Washington County.....	157	156	0	0	0	0	1	0	0	
Medford town, Piscataquis County.....	254	251	2	0	0	0	0	1	1	
Medway town, Penobscot County.....	1,349	1,333	1	5	4	0	0	6	3	
Mercer town, Somerset County.....	664	653	1	4	3	0	0	3	2	
Merrill town, Aroostook County.....	273	255	4	12	0	0	0	2	3	
Mexico CDP, Oxford County.....	1,743	1,689	7	8	9	1	8	21	15	
Mexico town, Oxford County.....	2,681	2,591	10	10	24	1	8	37	24	
Milbridge town, Washington County.....	1,353	1,287	3	11	2	0	38	12	84	
Milford CDP, Penobscot County.....	2,233	2,128	16	35	9	0	3	42	8	
Milford town, Penobscot County.....	3,070	2,937	19	44	14	1	5	50	10	
Millinocket town, Penobscot County.....	4,506	4,403	9	30	19	4	4	37	22	
Millinocket CDP, Penobscot County.....	4,466	4,363	9	30	19	4	4	37	22	
Milo CDP, Piscataquis County.....	1,847	1,790	21	7	6	0	7	16	18	
Milo town, Piscataquis County.....	2,340	2,275	23	9	6	0	9	18	21	
Milton UT, Oxford County.....	143	139	0	0	1	0	0	3	0	
Minot town, Androscoggin County.....	2,607	2,549	7	4	8	0	6	33	20	
Monhegan plantation, Lincoln County.....	69	67	0	0	0	0	0	2	0	
Monmouth town, Kennebec County.....	4,104	4,016	11	8	4	0	5	60	49	
Monroe town, Waldo County.....	890	869	2	0	2	0	0	17	11	
Monson town, Piscataquis County.....	686	664	2	4	1	0	1	14	8	
Monticello town, Aroostook County.....	790	734	2	36	2	0	0	16	2	
Montville town, Waldo County.....	1,032	992	4	1	4	0	7	24	23	
Moose River town, Somerset County.....	218	211	0	3	1	0	0	3	8	
Moro plantation, Aroostook County.....	38	38	0	0	0	0	0	0	0	
Morrill town, Waldo County.....	884	851	2	10	1	0	7	13	16	
Moscow town, Somerset County.....	512	501	0	3	2	0	0	6	0	
Mount Chase town, Penobscot County.....	201	193	1	0	6	0	0	1	1	
Mount Desert town, Hancock County.....	2,053	2,014	6	3	14	0	2	14	18	
Mount Vernon town, Kennebec County.....	1,640	1,611	1	6	2	0	2	18	12	
Muscle Ridge Islands UT, Knox County.....	6	6	0	0	0	0	0	0	0	
Naples CDP, Cumberland County.....	428	418	3	1	1	0	0	5	0	
Naples town, Cumberland County.....	3,872	3,770	13	9	21	0	6	53	27	
Nashville plantation, Aroostook County.....	46	43	0	2	0	0	0	1	0	
Newburgh town, Penobscot County.....	1,551	1,518	7	7	3	0	7	9	13	
New Canada town, Aroostook County.....	321	305	0	1	0	0	0	15	6	
Newcastle CDP, Lincoln County.....	667	648	0	5	5	0	0	9	4	
Newcastle town, Lincoln County.....	1,752	1,713	2	8	6	0	2	21	12	
Newfield town, York County.....	1,522	1,494	2	10	1	0	1	14	12	
New Gloucester town, Cumberland County..	5,542	5,406	19	5	20	1	3	88	42	
New Limerick town, Aroostook County.....	510	503	2	0	0	0	0	5	2	
Newport town, Penobscot County.....	3,275	3,157	13	7	18	0	8	72	45	
Newport CDP, Penobscot County.....	1,776	1,694	7	6	11	0	6	52	28	
New Portland town, Somerset County.....	718	705	1	4	1	0	0	7	2	
Newry town, Oxford County.....	329	320	0	4	0	0	0	5	3	
New Sharon town, Franklin County.....	1,407	1,370	2	12	0	0	2	21	12	
New Sweden town, Aroostook County.....	602	575	2	10	2	0	1	12	5	
New Vineyard town, Franklin County.....	757	728	0	3	4	0	0	22	5	
Nobleboro town, Lincoln County.....	1,643	1,617	1	8	7	0	1	9	3	
Norridgewock CDP, Somerset County.....	1,438	1,387	13	5	3	0	3	27	9	
Norridgewock town, Somerset County.....	3,367	3,274	16	10	6	0	7	54	17	
North Berwick CDP, York County.....	1,615	1,546	15	9	19	0	10	16	18	
North Berwick town, York County.....	4,576	4,443	24	16	34	0	12	47	65	
Northeast Piscataquis UT, Piscataquis County.....	273	271	0	0	0	0	0	2	0	
Northeast Somerset UT, Somerset County..	390	381	2	5	0	0	0	2	1	
Northfield town, Washington County.....	148	146	2	0	0	0	0	0	0	
North Franklin UT, Franklin County.....	61	58	0	0	1	0	0	2	1	
North Haven town, Knox County.....	355	344	1	0	1	0	2	7	8	
North Oxford UT, Oxford County.....	24	22	1	0	0	0	0	1	0	
North Penobscot UT, Penobscot County.....	463	459	2	0	0	0	0	2	0	
Northport town, Waldo County.....	1,520	1,491	4	2	4	0	2	17	11	
North Washington UT, Washington County..	499	491	0	4	2	0	0	2	2	
Northwest Aroostook UT, Aroostook County	10	10	0	0	0	0	0	0	0	
Northwest Hancock UT, Hancock County....	2	2	0	0	0	0	0	0	0	

Table 4.

Race and Hispanic or Latino Origin: 2010—Con.

[For information on confidentiality protection, nonsampling error, and definitions, see Selected Appendixes at <www.census.gov/prod/cen2010/cph-1-a.pdf>]

Not Hispanic or Latino									State County Place and County Subdivision
Total	One race						Two or More Races		
	White	Black or African American	American Indian and Alaska Native	Asian	Native Hawaiian and Other Pacific Islander	Some Other Race			
								PLACE AND COUNTY SUBDIVISION—Con.	
514	509	2	1	0	0	0	2	Marshfield town, Washington County	
973	946	3	8	1	0	0	15	Mars Hill CDP, Aroostook County	
1,478	1,442	3	11	2	0	0	20	Mars Hill town, Aroostook County	
249	247	0	1	0	0	0	1	Masardis town, Aroostook County	
74	73	0	0	0	0	0	1	Matinicus Isle plantation, Knox County	
683	670	1	6	1	0	0	5	Mattawamkeag town, Penobscot County	
96	88	0	4	0	1	0	3	Maxfield town, Penobscot County	
3,007	2,914	10	15	8	0	2	58	Mechanic Falls town, Androscoggin County	
2,221	2,161	8	10	7	0	0	35	Mechanic Falls CDP, Androscoggin County	
157	156	0	0	0	0	1	0	Meddybemps town, Washington County	
253	250	2	0	0	0	0	1	Medford town, Piscataquis County	
1,346	1,331	1	5	4	0	0	5	Medway town, Penobscot County	
662	651	1	4	3	0	0	3	Mercer town, Somerset County	
270	252	4	12	0	0	0	2	Merrill town, Aroostook County	
1,728	1,680	7	7	9	1	3	21	Mexico CDP, Oxford County	
2,657	2,575	9	9	24	1	3	36	Mexico town, Oxford County	
1,269	1,246	2	10	2	0	0	9	Milbridge town, Washington County	
2,225	2,125	16	34	9	0	1	40	Milford CDP, Penobscot County	
3,060	2,934	19	42	14	1	2	48	Milford town, Penobscot County	
4,484	4,387	9	30	19	4	0	35	Millinocket town, Penobscot County	
4,444	4,347	9	30	19	4	0	35	Millinocket CDP, Penobscot County	
1,829	1,780	21	7	6	0	0	15	Milo CDP, Piscataquis County	
2,319	2,264	23	9	6	0	0	17	Milo town, Piscataquis County	
143	139	0	0	1	0	0	3	Milton UT, Oxford County	
2,587	2,540	6	4	8	0	0	29	Minot town, Androscoggin County	
69	67	0	0	0	0	0	2	Monhegan plantation, Lincoln County	
4,055	3,979	11	8	4	0	3	50	Monmouth town, Kennebec County	
879	865	2	0	2	0	0	10	Monroe town, Waldo County	
678	656	2	4	1	0	1	14	Monson town, Piscataquis County	
788	733	1	36	2	0	0	16	Monticello town, Aroostook County	
1,009	980	3	1	4	0	1	20	Montville town, Waldo County	
210	208	0	2	0	0	0	0	Moose River town, Somerset County	
38	38	0	0	0	0	0	0	Moro plantation, Aroostook County	
868	843	2	9	1	0	3	10	Morrill town, Waldo County	
512	501	0	3	2	0	0	6	Moscow town, Somerset County	
200	192	1	0	6	0	0	1	Mount Chase town, Penobscot County	
2,035	1,999	5	3	14	0	0	14	Mount Desert town, Hancock County	
1,628	1,601	1	6	2	0	1	17	Mount Vernon town, Kennebec County	
6	6	0	0	0	0	0	0	Muscle Ridge Islands UT, Knox County	
428	418	3	1	1	0	0	5	Naples CDP, Cumberland County	
3,845	3,749	13	9	21	0	1	52	Naples town, Cumberland County	
46	43	0	2	0	0	0	1	Nashville plantation, Aroostook County	
1,538	1,510	7	7	3	0	3	8	Newburgh town, Penobscot County	
315	303	0	1	0	0	0	11	New Canada town, Aroostook County	
663	645	0	5	5	0	0	8	Newcastle CDP, Lincoln County	
1,740	1,705	1	7	6	0	2	19	Newcastle town, Lincoln County	
1,510	1,485	2	10	1	0	0	12	Newfield town, York County	
5,500	5,374	19	5	20	1	1	80	New Gloucester town, Cumberland County	
508	501	2	0	0	0	0	5	New Limerick town, Aroostook County	
3,230	3,126	13	6	18	0	2	65	Newport town, Penobscot County	
1,748	1,674	7	6	11	0	2	48	Newport CDP, Penobscot County	
716	703	1	4	1	0	0	7	New Portland town, Somerset County	
326	319	0	4	0	0	0	3	Newry town, Oxford County	
1,395	1,364	2	12	0	0	0	17	New Sharon town, Franklin County	
597	570	2	10	2	0	1	12	New Sweden town, Aroostook County	
752	723	0	3	4	0	0	22	New Vineyard town, Franklin County	
1,640	1,614	1	8	7	0	1	9	Nobleboro town, Lincoln County	
1,429	1,382	12	5	3	0	0	27	Norridgewock CDP, Somerset County	
3,350	3,261	15	10	6	0	4	54	Norridgewock town, Somerset County	
1,597	1,535	15	9	19	0	6	13	North Berwick CDP, York County	
4,511	4,393	24	15	34	0	6	39	North Berwick town, York County	
273	271	0	0	0	0	0	2	Northeast Piscataquis UT, Piscataquis County	
389	380	2	5	0	0	0	2	Northeast Somerset UT, Somerset County	
148	146	2	0	0	0	0	0	Northfield town, Washington County	
60	57	0	0	1	0	0	2	North Franklin UT, Franklin County	
347	339	1	0	1	0	0	6	North Haven town, Knox County	
24	22	1	0	0	0	0	1	North Oxford UT, Oxford County	
463	459	2	0	0	0	0	2	North Penobscot UT, Penobscot County	
1,509	1,481	4	2	4	0	2	16	Northport town, Waldo County	
497	489	0	4	2	0	0	2	North Washington UT, Washington County	
10	10	0	0	0	0	0	0	Northwest Aroostook UT, Aroostook County	
2	2	0	0	0	0	0	0	Northwest Hancock UT, Hancock County	

Table 4.

Race and Hispanic or Latino Origin: 2010—Con.

[For information on confidentiality protection, nonsampling error, and definitions, see Selected Appendixes at <www.census.gov/prod/cen2010/cph-1-a.pdf>]

State County Place and County Subdivision	Total population	Race						Two or More Races	Hispanic (or Latino (of any race))
		One race							
		White	Black or African American	American Indian and Alaska Native	Asian	Native Hawaiian and Other Pacific Islander	Some Other Race		
PLACE AND COUNTY SUBDIVISION—Con.									
Northwest Piscataquis UT, Piscataquis County.....	147	141	0	0	1	0	0	5	0
Northwest Somerset UT, Somerset County..	62	62	0	0	0	0	0	0	0
North Windham CDP, Cumberland County..	4,904	4,703	56	14	36	1	14	80	60
North Yarmouth town, Cumberland County..	3,565	3,471	8	4	34	1	9	38	32
Norway CDP, Oxford County.....	2,748	2,610	15	16	23	2	2	80	32
Norway town, Oxford County.....	5,014	4,816	19	28	30	3	5	113	49
Oakfield town, Aroostook County.....	737	713	2	15	0	0	1	6	10
Oakland CDP, Kennebec County.....	2,602	2,523	9	11	18	0	7	34	48
Oakland town, Kennebec County.....	6,240	6,037	27	24	56	9	17	70	84
Ogunquit town, York County.....	892	865	1	1	9	0	4	12	13
Old Orchard Beach town, York County.....	8,624	8,300	72	37	80	1	25	109	147
Old Orchard Beach CDP, York County.....	8,624	8,300	72	37	80	1	25	109	147
Old Town city, Penobscot County.....	7,840	7,302	70	129	139	4	27	169	102
Orient town, Aroostook County.....	147	141	0	1	0	0	0	5	3
Orland town, Hancock County.....	2,225	2,166	2	11	7	0	11	28	26
Orono town, Penobscot County.....	10,362	9,712	120	110	196	3	40	181	159
Orono CDP, Penobscot County.....	9,474	8,876	115	102	187	3	39	152	145
Orrington town, Penobscot County.....	3,733	3,664	7	14	21	1	8	18	35
Osborn town, Hancock County.....	67	64	0	0	0	0	0	3	0
Otis town, Hancock County.....	672	658	3	2	1	0	1	7	4
Otisfield town, Oxford County.....	1,770	1,726	5	5	4	2	0	28	16
Owls Head town, Knox County.....	1,580	1,543	7	1	3	0	1	25	4
Oxbow plantation, Aroostook County.....	66	64	0	2	0	0	0	0	0
Oxford CDP, Oxford County.....	1,263	1,224	5	7	0	0	1	26	21
Oxford town, Oxford County.....	4,110	3,996	13	16	6	2	8	69	44
Palermo town, Waldo County.....	1,535	1,496	7	6	8	0	1	17	7
Palmyra town, Somerset County.....	1,986	1,940	4	12	4	0	0	26	4
Paris town, Oxford County.....	5,183	4,969	26	24	39	0	19	106	65
Parkman town, Piscataquis County.....	843	824	1	4	1	0	4	9	22
Parsonsfield town, York County.....	1,898	1,841	3	7	7	0	7	33	20
Passadumkeag town, Penobscot County....	374	357	0	3	2	0	0	12	3
Passamaquoddy Indian Township Reservation, Washington County.....	718	92	4	562	1	0	0	59	4
Passamaquoddy Pleasant Point Reservation, Washington County.....	749	98	4	613	0	0	4	30	15
Patten town, Penobscot County.....	1,017	1,006	0	1	1	0	0	9	1
Pembroke town, Washington County.....	840	797	1	11	3	0	2	26	8
Penobscot town, Hancock County.....	1,263	1,231	2	5	8	0	2	15	12
Penobscot Indian Island Reservation, Aroostook County.....	0	0	0	0	0	0	0	0	0
Penobscot Indian Island Reservation, Penobscot County.....	610	98	1	475	0	0	2	34	19
Perham town, Aroostook County.....	386	376	0	9	0	0	0	1	0
Perkins UT, Sagadahoc County.....	0	0	0	0	0	0	0	0	0
Perry town, Washington County.....	889	760	0	93	1	3	3	29	9
Peru town, Oxford County.....	1,541	1,504	0	10	5	0	5	17	5
Phillips town, Franklin County.....	1,028	1,004	2	0	3	0	0	19	11
Phippsburg town, Sagadahoc County.....	2,216	2,160	10	6	7	0	3	30	22
Pittsfield CDP, Somerset County.....	3,150	2,936	26	5	109	3	10	61	69
Pittsfield town, Somerset County.....	4,215	3,978	29	7	111	3	13	74	99
Pittston town, Kennebec County.....	2,666	2,569	9	24	11	0	5	48	19
Pleasant Ridge plantation, Somerset County.....	93	93	0	0	0	0	0	0	0
Plymouth town, Penobscot County.....	1,380	1,330	3	14	3	0	0	30	8
Poland town, Androscoggin County.....	5,376	5,236	20	16	24	0	10	70	32
Portage Lake town, Aroostook County.....	391	375	1	4	0	0	0	11	0
Porter town, Oxford County.....	1,498	1,456	12	3	7	3	2	15	9
Portland city, Cumberland County.....	66,194	56,275	4,684	312	2,305	28	802	1,788	1,998
Pownal town, Cumberland County.....	1,474	1,440	1	1	6	2	4	20	11
Prentiss UT, Penobscot County.....	214	205	0	0	0	0	0	9	2
Presque Isle city, Aroostook County.....	9,692	9,155	61	232	85	4	24	131	127
Princeton town, Washington County.....	832	782	12	25	1	0	3	9	6
Prospect town, Waldo County.....	709	698	2	3	1	0	0	5	2
Randolph town, Kennebec County.....	1,772	1,725	7	9	5	0	5	21	24
Randolph CDP, Kennebec County.....	1,772	1,725	7	9	5	0	5	21	24
Rangeley town, Franklin County.....	1,168	1,149	0	0	6	0	7	6	12
Rangeley plantation, Franklin County.....	189	187	0	1	1	0	0	0	1
Raymond town, Cumberland County.....	4,436	4,311	16	16	14	3	9	67	40
Readfield town, Kennebec County.....	2,598	2,525	9	9	15	4	5	31	17
Reed plantation, Aroostook County.....	161	155	1	0	1	0	0	4	0

Table 4.

Race and Hispanic or Latino Origin: 2010—Con.

[For information on confidentiality protection, nonsampling error, and definitions, see Selected Appendixes at <www.census.gov/prod/cen2010/cph-1-a.pdf>]

Not Hispanic or Latino								State County Place and County Subdivision
Total	One race						Two or More Races	
	White	Black or African American	American Indian and Alaska Native	Asian	Native Hawaiian and Other Pacific Islander	Some Other Race		
								PLACE AND COUNTY SUBDIVISION—Con.
147	141	0	0	1	0	0	5	Northwest Piscataquis UT, Piscataquis County
62	62	0	0	0	0	0	0	Northwest Somerset UT, Somerset County
4,844	4,671	51	14	36	1	0	71	North Windham CDP, Cumberland County
3,533	3,451	8	4	34	1	0	35	North Yarmouth town, Cumberland County
2,716	2,591	15	15	23	2	0	70	Norway CDP, Oxford County
4,965	4,782	19	27	30	3	1	103	Norway town, Oxford County
727	705	1	15	0	0	0	6	Oakfield town, Aroostook County
2,554	2,486	8	11	18	0	1	30	Oakland CDP, Kennebec County
6,156	5,979	24	22	56	9	6	60	Oakland town, Kennebec County
879	859	0	1	9	0	1	9	Ogunquit town, York County
8,477	8,201	66	33	80	1	6	90	Old Orchard Beach town, York County
8,477	8,201	66	33	80	1	6	90	Old Orchard Beach CDP, York County
7,738	7,247	70	124	139	3	5	150	Old Town city, Penobscot County
144	141	0	1	0	0	0	2	Orient town, Aroostook County
2,199	2,156	1	5	7	0	5	25	Orland town, Hancock County
10,203	9,594	117	110	194	3	16	169	Orono town, Penobscot County
9,329	8,772	112	102	185	3	15	140	Orono CDP, Penobscot County
3,698	3,639	7	14	21	1	0	16	Orrington town, Penobscot County
67	64	0	0	0	0	0	3	Osborn town, Hancock County
668	656	3	1	1	0	1	6	Otis town, Hancock County
1,754	1,711	5	5	4	2	0	27	Otisfield town, Oxford County
1,576	1,539	7	1	3	0	1	25	Owls Head town, Knox County
66	64	0	2	0	0	0	0	Oxbow plantation, Aroostook County
1,242	1,207	5	7	0	0	1	22	Oxford CDP, Oxford County
4,066	3,961	13	16	6	2	4	64	Oxford town, Oxford County
1,528	1,492	7	6	7	0	0	16	Palermo town, Waldo County
1,982	1,936	4	12	4	0	0	26	Palmyra town, Somerset County
5,118	4,924	24	24	39	0	6	101	Paris town, Oxford County
821	810	1	4	1	0	0	5	Parkman town, Piscataquis County
1,878	1,831	3	6	7	0	2	29	Parsonsfield town, York County
371	356	0	3	1	0	0	11	Passadumkeag town, Penobscot County
714	90	4	562	1	0	0	57	Passamaquoddy Indian Township Reservation, Washington County
734	98	4	605	0	0	0	27	Passamaquoddy Pleasant Point Reservation, Washington County
1,016	1,005	0	1	1	0	0	9	Patten town, Penobscot County
832	792	1	11	3	0	0	25	Pembroke town, Washington County
1,251	1,221	2	5	8	0	0	15	Penobscot town, Hancock County
0	0	0	0	0	0	0	0	Penobscot Indian Island Reservation, Aroostook County
591	96	1	466	0	0	0	28	Penobscot Indian Island Reservation, Penobscot County
386	376	0	9	0	0	0	1	Perham town, Aroostook County
0	0	0	0	0	0	0	0	Perkins UT, Sagadahoc County
880	757	0	93	1	3	0	26	Perry town, Washington County
1,536	1,502	0	10	5	0	2	17	Peru town, Oxford County
1,017	997	2	0	3	0	0	15	Phillips town, Franklin County
2,194	2,144	10	3	7	0	1	29	Phippsburg town, Sagadahoc County
3,081	2,883	26	5	109	1	6	51	Pittsfield CDP, Somerset County
4,116	3,903	28	7	111	1	6	60	Pittsfield town, Somerset County
2,647	2,559	9	24	11	0	0	44	Pittston town, Kennebec County
93	93	0	0	0	0	0	0	Pleasant Ridge plantation, Somerset County
1,372	1,324	2	14	3	0	0	29	Plymouth town, Penobscot County
5,344	5,216	19	16	24	0	4	65	Poland town, Androscoggin County
391	375	1	4	0	0	0	11	Portage Lake town, Aroostook County
1,489	1,451	10	3	7	3	0	15	Porter town, Oxford County
64,196	55,336	4,572	272	2,288	25	144	1,559	Portland city, Cumberland County
1,463	1,434	1	1	6	1	4	16	Pownal town, Cumberland County
212	205	0	0	0	0	0	7	Prentiss UT, Penobscot County
9,565	9,077	58	218	85	4	2	121	Presque Isle city, Aroostook County
826	780	12	25	1	0	0	8	Princeton town, Washington County
707	696	2	3	1	0	0	5	Prospect town, Waldo County
1,748	1,710	7	9	4	0	0	18	Randolph town, Kennebec County
1,748	1,710	7	9	4	0	0	18	Randolph CDP, Kennebec County
1,156	1,139	0	0	6	0	6	5	Rangeley town, Franklin County
188	186	0	1	1	0	0	0	Rangeley plantation, Franklin County
4,396	4,291	16	15	14	3	2	55	Raymond town, Cumberland County
2,581	2,516	8	9	15	4	2	27	Readfield town, Kennebec County
161	155	1	0	1	0	0	4	Reed plantation, Aroostook County

Table 4.

Race and Hispanic or Latino Origin: 2010—Con.

[For information on confidentiality protection, nonsampling error, and definitions, see Selected Appendixes at <www.census.gov/prod/cen2010/cph-1-a.pdf>]

State County Place and County Subdivision	Total population	Race							Two or More Races	Hispanic or Latino (of any race)
		One race								
		White	Black or African American	American Indian and Alaska Native	Asian	Native Hawaiian and Other Pacific Islander	Some Other Race			
PLACE AND COUNTY SUBDIVISION—Con.										
Richmond CDP, Sagadahoc County.....	1,760	1,712	7	6	7	0	5	23	19	
Richmond town, Sagadahoc County.....	3,411	3,319	15	10	8	0	9	50	31	
Ripley town, Somerset County.....	488	486	1	0	0	0	0	1	1	
Robbinston town, Washington County.....	574	551	1	13	1	0	0	8	2	
Rockland city, Knox County.....	7,297	6,994	45	26	50	5	18	159	97	
Rockport town, Knox County.....	3,330	3,249	9	17	14	0	1	40	38	
Rome town, Kennebec County.....	1,010	995	2	4	1	0	7	1	6	
Roque Bluffs town, Washington County.....	303	298	2	2	0	0	0	1	1	
Roxbury town, Oxford County.....	369	365	0	2	0	1	0	1	0	
Rumford CDP, Oxford County.....	4,218	4,091	33	6	7	0	22	59	63	
Rumford town, Oxford County.....	5,841	5,680	35	9	11	0	33	73	96	
Sabattus town, Androscoggin County.....	4,876	4,749	12	14	17	0	3	81	50	
Saco city, York County.....	18,482	17,693	125	36	313	4	57	254	237	
St. Agatha town, Aroostook County.....	747	740	2	2	1	0	0	2	1	
St. Albans town, Somerset County.....	2,005	1,962	3	8	7	0	0	25	9	
St. Francis town, Aroostook County.....	485	470	0	9	0	0	0	6	3	
St. George town, Knox County.....	2,591	2,560	5	0	3	0	1	22	13	
St. John plantation, Aroostook County.....	267	254	1	8	1	0	0	3	0	
Sandy River plantation, Franklin County.....	133	128	0	2	1	0	0	2	0	
Sanford CDP, York County.....	9,761	9,165	81	59	203	0	36	217	167	
Sanford town, York County.....	20,798	19,687	128	91	420	0	63	409	338	
Sangerville town, Piscataquis County.....	1,343	1,300	5	15	3	0	2	18	5	
Scarborough CDP, Cumberland County.....	4,403	4,050	27	10	231	0	8	77	57	
Scarborough town, Cumberland County.....	18,919	17,949	101	35	511	1	50	272	236	
Searsmont town, Waldo County.....	1,392	1,347	7	8	8	0	3	19	4	
Searsport CDP, Waldo County.....	992	966	9	10	0	0	1	6	6	
Searsport town, Waldo County.....	2,615	2,543	12	21	2	4	1	32	23	
Sebago town, Cumberland County.....	1,719	1,670	6	15	3	0	0	25	6	
Sebec town, Piscataquis County.....	630	615	0	5	1	0	0	9	4	
Seboeis plantation, Penobscot County.....	35	34	0	1	0	0	0	0	0	
Seboomook Lake UT, Somerset County.....	48	48	0	0	0	0	0	0	0	
Sedgwick town, Hancock County.....	1,196	1,177	3	2	6	0	4	4	21	
Shapleigh town, York County.....	2,668	2,576	9	13	19	1	2	48	22	
Sherman town, Aroostook County.....	848	830	0	10	0	0	0	8	0	
Shirley town, Piscataquis County.....	233	232	0	0	1	0	0	0	0	
Sidney town, Kennebec County.....	4,208	4,124	6	14	13	2	5	44	28	
Skowhegan CDP, Somerset County.....	6,297	6,092	27	28	44	1	5	100	28	
Skowhegan town, Somerset County.....	8,589	8,327	31	35	59	1	7	129	44	
Smithfield town, Somerset County.....	1,033	1,008	1	2	5	0	1	16	10	
Smyrna town, Aroostook County.....	442	434	0	5	1	0	0	2	1	
Solon town, Somerset County.....	1,053	1,031	2	4	1	0	0	15	4	
Somerville town, Lincoln County.....	548	519	2	1	10	0	2	14	15	
Sorrento town, Hancock County.....	274	262	0	3	2	0	0	7	1	
South Aroostook UT, Aroostook County.....	386	375	0	2	1	0	0	8	0	
South Berwick town, York County.....	7,220	7,039	18	12	60	0	15	76	57	
South Bristol town, Lincoln County.....	892	879	5	1	2	0	0	5	5	
Southeast Piscataquis UT, Piscataquis County.....	253	248	0	2	0	0	1	2	3	
South Eliot CDP, York County.....	3,550	3,427	36	4	19	1	8	55	41	
South Franklin UT, Franklin County.....	69	69	0	0	0	0	0	0	0	
South Oxford UT, Oxford County.....	579	567	0	6	4	0	0	2	3	
South Paris CDP, Oxford County.....	2,267	2,150	12	17	20	0	12	56	36	
Southport town, Lincoln County.....	606	585	2	1	8	0	0	10	1	
South Portland city, Cumberland County.....	25,002	22,767	517	74	940	5	206	493	554	
South Sanford CDP, York County.....	4,536	4,300	18	14	127	0	8	69	68	
South Thomaston town, Knox County.....	1,558	1,508	4	7	12	0	1	26	10	
Southwest Harbor CDP, Hancock County....	720	698	2	0	3	0	5	12	8	
Southwest Harbor town, Hancock County....	1,764	1,717	3	8	5	0	6	25	17	
South Windham CDP, Cumberland County.....	1,374	1,304	43	8	3	1	2	13	17	
Springfield town, Penobscot County.....	409	395	0	3	0	0	0	11	4	
Springvale CDP, York County.....	3,292	3,115	14	7	57	0	13	86	62	
Square Lake UT, Aroostook County.....	594	576	1	8	0	0	1	8	2	
Stacyville town, Penobscot County.....	396	382	1	3	1	0	1	8	3	
Standish CDP, Cumberland County.....	469	462	0	0	2	0	0	5	0	
Standish town, Cumberland County.....	9,874	9,608	46	34	46	2	19	119	79	
Starks town, Somerset County.....	640	631	0	2	1	0	1	5	4	
Steep Falls CDP, Cumberland County.....	1,139	1,110	3	2	8	1	2	13	7	
Stetson town, Penobscot County.....	1,202	1,178	1	7	3	0	0	13	11	
Steuben town, Washington County.....	1,131	1,076	6	18	1	0	14	16	26	
Stockholm town, Aroostook County.....	253	249	0	0	1	0	0	3	0	
Stockton Springs town, Waldo County.....	1,591	1,538	6	12	14	0	1	20	12	

Table 4.

Race and Hispanic or Latino Origin: 2010—Con.

[For information on confidentiality protection, nonsampling error, and definitions, see Selected Appendixes at <www.census.gov/prod/cen2010/cph-1-a.pdf>]

Not Hispanic or Latino								State County Place and County Subdivision
Total	One race						Two or More Races	
	White	Black or African American	American Indian and Alaska Native	Asian	Native Hawaiian and Other Pacific Islander	Some Other Race		
PLACE AND COUNTY SUBDIVISION—Con.								
1,741	1,699	6	6	7	0	0	23	Richmond CDP, Sagadahoc County
3,380	3,299	14	9	8	0	0	50	Richmond town, Sagadahoc County
487	485	1	0	0	0	0	1	Ripley town, Somerset County
572	549	1	13	1	0	0	8	Robbinston town, Washington County
7,200	6,928	43	26	50	5	3	145	Rockland city, Knox County
3,292	3,217	9	17	14	0	0	35	Rockport town, Knox County
1,004	990	2	4	1	0	6	1	Rome town, Kennebec County
302	297	2	2	0	0	0	1	Roque Bluffs town, Washington County
369	365	0	2	0	1	0	1	Roxbury town, Oxford County
4,155	4,053	32	6	6	0	8	50	Rumford CDP, Oxford County
5,745	5,620	34	9	10	0	8	64	Rumford town, Oxford County
4,826	4,712	12	14	17	0	1	70	Sabattus town, Androscoggin County
18,245	17,552	115	34	312	4	5	223	Saco city, York County
746	739	2	2	1	0	0	2	St. Agatha town, Aroostook County
1,996	1,954	2	8	7	0	0	25	St. Albans town, Somerset County
482	467	0	9	0	0	0	6	St. Francis town, Aroostook County
2,578	2,548	5	0	3	0	0	22	St. George town, Knox County
267	254	1	8	1	0	0	3	St. John plantation, Aroostook County
133	128	0	2	1	0	0	2	Sandy River plantation, Franklin County
9,594	9,071	75	49	203	0	5	191	Sanford CDP, York County
20,460	19,478	119	73	419	0	7	364	Sanford town, York County
1,338	1,297	4	15	3	0	2	17	Sangerville town, Piscataquis County
4,346	4,020	27	8	228	0	0	63	Scarborough CDP, Cumberland County
18,683	17,798	100	33	504	1	18	229	Scarborough town, Cumberland County
1,388	1,344	7	8	7	0	3	19	Searsmont town, Waldo County
986	962	9	8	0	0	1	6	Searsport CDP, Waldo County
2,592	2,525	12	18	2	4	1	30	Searsport town, Waldo County
1,713	1,666	5	14	3	0	0	25	Sebago town, Cumberland County
626	611	0	5	1	0	0	9	Sebec town, Piscataquis County
35	34	0	1	0	0	0	0	Seboeis plantation, Penobscot County
48	48	0	0	0	0	0	0	Seboomook Lake UT, Somerset County
1,175	1,163	3	1	6	0	0	2	Sedgwick town, Hancock County
2,646	2,557	9	13	19	1	0	47	Shapleigh town, York County
848	830	0	10	0	0	0	8	Sherman town, Aroostook County
233	232	0	0	1	0	0	0	Shirley town, Piscataquis County
4,180	4,102	6	14	13	2	0	43	Sidney town, Kennebec County
6,269	6,070	27	27	44	1	2	98	Skowhegan CDP, Somerset County
8,545	8,297	31	34	59	1	2	121	Skowhegan town, Somerset County
1,023	999	1	2	5	0	0	16	Smithfield town, Somerset County
441	433	0	5	1	0	0	2	Smyrna town, Aroostook County
1,049	1,027	2	4	1	0	0	15	Solon town, Somerset County
533	516	1	0	10	0	0	6	Somerville town, Lincoln County
273	261	0	3	2	0	0	7	Sorrento town, Hancock County
386	375	0	2	1	0	0	8	South Aroostook UT, Aroostook County
7,163	7,001	15	12	60	0	4	71	South Berwick town, York County
887	875	4	1	2	0	0	5	South Bristol town, Lincoln County
250	245	0	2	0	0	1	2	Southeast Piscataquis UT, Piscataquis County
3,509	3,403	35	4	19	1	0	47	South Eliot CDP, York County
69	69	0	0	0	0	0	0	South Franklin UT, Franklin County
576	565	0	6	3	0	0	2	South Oxford UT, Oxford County
2,231	2,130	11	17	20	0	2	51	South Paris CDP, Oxford County
605	585	2	1	8	0	0	9	Southport town, Lincoln County
24,448	22,505	497	64	929	5	21	427	South Portland city, Cumberland County
4,468	4,255	16	7	126	0	1	63	South Sanford CDP, York County
1,548	1,501	4	7	12	0	0	24	South Thomaston town, Knox County
712	695	2	0	3	0	0	12	Southwest Harbor CDP, Hancock County
1,747	1,706	3	8	5	0	0	25	Southwest Harbor town, Hancock County
1,357	1,291	41	8	3	1	1	12	South Windham CDP, Cumberland County
405	392	0	3	0	0	0	10	Springfield town, Penobscot County
3,230	3,077	13	6	57	0	1	76	Springvale CDP, York County
592	575	1	8	0	0	0	8	Square Lake UT, Aroostook County
393	380	1	3	1	0	0	8	Stacyville town, Penobscot County
469	462	0	0	2	0	0	5	Standish CDP, Cumberland County
9,795	9,554	45	34	45	2	2	113	Standish town, Cumberland County
636	628	0	2	1	0	0	5	Starks town, Somerset County
1,132	1,106	3	2	8	1	0	12	Steep Falls CDP, Cumberland County
1,191	1,167	1	7	3	0	0	13	Stetson town, Penobscot County
1,105	1,067	6	18	1	0	0	13	Steuben town, Washington County
253	249	0	0	1	0	0	3	Stockholm town, Aroostook County
1,579	1,534	6	11	12	0	0	16	Stockton Springs town, Waldo County

Table 4.

Race and Hispanic or Latino Origin: 2010—Con.

[For information on confidentiality protection, nonsampling error, and definitions, see Selected Appendixes at <www.census.gov/prod/cen2010/cph-1-a.pdf>]

State County Place and County Subdivision	Total population	Race						Two or More Races	Hispanic or Latino (of any race)
		One race							
		White	Black or African American	American Indian and Alaska Native	Asian	Native Hawaiian and Other Pacific Islander	Some Other Race		
PLACE AND COUNTY SUBDIVISION—Con.									
Stoneham town, Oxford County.....	236	235	0	0	0	0	0	1	1
Stonington town, Hancock County.....	1,043	1,012	2	1	3	1	4	20	4
Stow town, Oxford County.....	385	376	3	1	0	0	0	5	0
Strong town, Franklin County.....	1,213	1,178	5	6	3	1	0	20	14
Sullivan town, Hancock County.....	1,236	1,181	2	8	4	0	10	31	12
Sumner town, Oxford County.....	939	915	4	5	3	0	5	7	19
Surry town, Hancock County.....	1,466	1,427	3	7	11	0	2	16	10
Swans Island town, Hancock County.....	332	319	3	3	0	0	0	7	1
Swanville town, Waldo County.....	1,388	1,350	2	2	7	0	1	26	6
Sweden town, Oxford County.....	391	375	1	2	1	0	1	11	3
Talmadge town, Washington County.....	64	64	0	0	0	0	0	0	0
Temple town, Franklin County.....	528	516	0	6	3	0	1	2	4
The Forks plantation, Somerset County.....	37	37	0	0	0	0	0	0	0
Thomaston CDP, Knox County.....	1,875	1,814	6	10	22	0	2	21	10
Thomaston town, Knox County.....	2,781	2,697	8	13	23	0	2	38	13
Thorndike town, Waldo County.....	890	868	2	1	2	0	3	14	7
Topsfield town, Washington County.....	237	235	0	1	0	0	1	0	0
Topsham CDP, Sagadahoc County.....	5,931	5,698	36	21	76	0	22	78	91
Topsham town, Sagadahoc County.....	8,784	8,438	70	28	118	0	23	107	142
Tremont town, Hancock County.....	1,563	1,521	9	3	7	0	1	22	15
Trenton town, Hancock County.....	1,481	1,411	6	24	6	0	3	31	22
Troy town, Waldo County.....	1,030	985	4	2	2	0	0	37	16
Turner town, Androscoggin County.....	5,734	5,549	26	19	17	5	54	64	156
Twombly Ridge UT, Penobscot County.....	0	0	0	0	0	0	0	0	0
Union town, Knox County.....	2,259	2,229	7	9	1	0	0	13	10
Unity UT, Kennebec County.....	43	42	0	0	1	0	0	0	0
Unity CDP, Waldo County.....	469	450	4	2	0	0	1	12	9
Unity town, Waldo County.....	2,099	2,034	9	7	5	1	4	39	28
Upton town, Oxford County.....	113	111	0	2	0	0	0	0	0
Van Buren CDP, Aroostook County.....	1,937	1,877	6	7	1	0	6	40	13
Van Buren town, Aroostook County.....	2,171	2,103	6	8	2	0	6	46	13
Vanceboro town, Washington County.....	140	133	0	1	1	0	0	5	2
Vassalboro town, Kennebec County.....	4,340	4,220	13	15	15	1	8	68	27
Veazie town, Penobscot County.....	1,919	1,804	14	27	34	0	4	36	24
Verona Island town, Hancock County.....	544	530	0	1	0	0	0	13	2
Vienna town, Kennebec County.....	570	558	0	2	0	0	1	9	7
Vinalhaven town, Knox County.....	1,165	1,137	1	3	3	0	2	19	2
Wade town, Aroostook County.....	283	277	0	0	4	0	1	1	4
Waite town, Washington County.....	101	94	0	7	0	0	0	0	4
Waldo town, Waldo County.....	762	738	2	6	3	1	1	11	7
Waldoboro CDP, Lincoln County.....	1,233	1,190	1	5	7	0	1	29	23
Waldoboro town, Lincoln County.....	5,075	4,943	19	23	21	0	11	58	52
Wales town, Androscoggin County.....	1,616	1,558	6	6	10	0	1	35	20
Wallagrass town, Aroostook County.....	546	533	5	2	0	0	0	6	3
Waltham town, Hancock County.....	353	352	0	0	0	0	0	1	2
Warren town, Knox County.....	4,751	4,528	81	32	21	0	25	64	48
Washburn CDP, Aroostook County.....	997	970	0	9	8	0	0	10	5
Washburn town, Aroostook County.....	1,687	1,631	0	16	8	0	12	20	23
Washington town, Knox County.....	1,527	1,479	6	9	2	0	2	29	6
Waterboro town, York County.....	7,693	7,487	34	15	50	3	9	95	66
Waterford town, Oxford County.....	1,553	1,520	1	3	0	0	2	27	11
Waterville city, Kennebec County.....	15,722	14,765	180	88	189	9	119	372	374
Wayne town, Kennebec County.....	1,189	1,176	0	0	2	0	8	3	9
Webster plantation, Penobscot County.....	85	84	1	0	0	0	0	0	0
Weld town, Franklin County.....	419	410	1	0	0	0	1	7	1
Wellington town, Piscataquis County.....	260	253	0	0	0	5	0	2	0
Wells town, York County.....	9,589	9,316	49	15	59	1	21	128	111
Wesley town, Washington County.....	98	95	0	0	1	0	0	2	0
West Bath town, Sagadahoc County.....	1,877	1,825	10	13	9	1	4	15	15
Westbrook city, Cumberland County.....	17,494	16,154	406	42	335	12	109	436	328
West Central Franklin UT, Franklin County..	0	0	0	0	0	0	0	0	0
Westfield town, Aroostook County.....	549	543	2	4	0	0	0	0	0
West Forks plantation, Somerset County.....	60	58	0	0	0	0	0	2	1
West Gardiner town, Kennebec County.....	3,474	3,385	15	14	7	1	6	46	29
West Kennebunk CDP, York County.....	1,176	1,136	4	2	23	0	1	10	9
Westmanland town, Aroostook County.....	62	61	0	1	0	0	0	0	0
Weston town, Aroostook County.....	228	217	1	2	2	0	0	6	4
West Paris town, Oxford County.....	1,812	1,765	4	11	3	0	8	21	33
Westport Island town, Lincoln County.....	718	702	1	2	2	0	3	8	7
Whitefield town, Lincoln County.....	2,300	2,250	8	9	7	0	1	25	26
Whiting town, Washington County.....	487	456	1	6	11	0	4	9	6
Whitney UT, Penobscot County.....	5	5	0	0	0	0	0	0	0
Whitneyville town, Washington County.....	220	216	1	0	1	0	2	0	0

Table 4.

Race and Hispanic or Latino Origin: 2010—Con.

[For information on confidentiality protection, nonsampling error, and definitions, see Selected Appendixes at <www.census.gov/prod/cen2010/cph-1-a.pdf>]

Not Hispanic or Latino									State County Place and County Subdivision
Total	One race						Two or More Races		
	White	Black or African American	American Indian and Alaska Native	Asian	Native Hawaiian and Other Pacific Islander	Some Other Race			
PLACE AND COUNTY SUBDIVISION—Con.									
235	234	0	0	0	0	0	1	Stoneham town, Oxford County	
1,039	1,009	2	1	3	1	4	19	Stonington town, Hancock County	
385	376	3	1	0	0	0	5	Stow town, Oxford County	
1,199	1,164	5	6	3	1	0	20	Strong town, Franklin County	
1,224	1,180	2	8	4	0	0	30	Sullivan town, Hancock County	
920	903	1	5	3	0	1	7	Sumner town, Oxford County	
1,456	1,417	3	7	11	0	2	16	Surry town, Hancock County	
331	318	3	3	0	0	0	7	Swans Island town, Hancock County	
1,382	1,347	1	2	7	0	0	25	Swanville town, Waldo County	
388	372	1	2	1	0	1	11	Sweden town, Oxford County	
64	64	0	0	0	0	0	0	Talmadge town, Washington County	
524	516	0	6	0	0	0	2	Temple town, Franklin County	
37	37	0	0	0	0	0	0	The Forks plantation, Somerset County	
1,865	1,809	6	9	22	0	0	19	Thomaston CDP, Knox County	
2,768	2,689	8	12	23	0	0	36	Thomaston town, Knox County	
883	861	2	1	2	0	3	14	Thorndike town, Waldo County	
237	235	0	1	0	0	1	0	Topsfield town, Washington County	
5,840	5,634	36	18	75	0	5	72	Topsham CDP, Sagadahoc County	
8,642	8,336	67	25	111	0	6	97	Topsham town, Sagadahoc County	
1,548	1,512	9	3	7	0	0	17	Tremont town, Hancock County	
1,459	1,400	4	18	5	0	2	30	Trenton town, Hancock County	
1,014	970	3	2	2	0	0	37	Troy town, Waldo County	
5,578	5,453	24	18	17	2	2	62	Turner town, Androscoggin County	
0	0	0	0	0	0	0	0	Twombly Ridge UT, Penobscot County	
2,249	2,221	6	9	1	0	0	12	Union town, Knox County	
43	42	0	0	1	0	0	0	Unity UT, Kennebec County	
460	445	3	2	0	0	0	10	Unity CDP, Waldo County	
2,071	2,014	8	6	5	1	2	35	Unity town, Waldo County	
113	111	0	2	0	0	0	0	Upton town, Oxford County	
1,924	1,870	6	7	1	0	4	36	Van Buren CDP, Aroostook County	
2,158	2,096	6	8	2	0	4	42	Van Buren town, Aroostook County	
138	131	0	1	1	0	0	5	Vanceboro town, Washington County	
4,313	4,201	13	14	15	1	6	63	Vassalboro town, Kennebec County	
1,895	1,783	14	27	34	0	3	34	Veazie town, Penobscot County	
542	530	0	1	0	0	0	11	Verona Island town, Hancock County	
563	553	0	1	0	0	0	9	Vienna town, Kennebec County	
1,163	1,136	1	3	3	0	1	19	Vinalhaven town, Knox County	
279	274	0	0	4	0	0	1	Wade town, Aroostook County	
97	90	0	7	0	0	0	0	Waite town, Washington County	
755	733	1	6	3	1	0	11	Waldo town, Waldo County	
1,210	1,172	1	4	7	0	0	26	Waldoboro CDP, Lincoln County	
5,023	4,906	17	22	21	0	4	53	Waldoboro town, Lincoln County	
1,596	1,546	5	6	10	0	0	29	Wales town, Androscoggin County	
543	530	5	2	0	0	0	6	Wallagrass town, Aroostook County	
351	350	0	0	0	0	0	1	Waltham town, Hancock County	
4,703	4,494	81	31	21	0	12	64	Warren town, Knox County	
992	965	0	9	8	0	0	10	Washburn CDP, Aroostook County	
1,664	1,619	0	16	8	0	1	20	Washburn town, Aroostook County	
1,521	1,475	6	8	2	0	1	29	Washington town, Knox County	
7,627	7,446	31	14	50	1	4	81	Waterboro town, York County	
1,542	1,510	1	3	0	0	2	26	Waterford town, Oxford County	
15,348	14,554	164	79	187	9	17	338	Waterville city, Kennebec County	
1,180	1,175	0	0	2	0	0	3	Wayne town, Kennebec County	
85	84	1	0	0	0	0	0	Webster plantation, Penobscot County	
418	409	1	0	0	0	1	7	Weld town, Franklin County	
260	253	0	0	0	5	0	2	Wellington town, Piscataquis County	
9,478	9,244	43	14	59	1	5	112	Wells town, York County	
98	95	0	0	1	0	0	2	Wesley town, Washington County	
1,862	1,815	10	12	9	1	1	14	West Bath town, Sagadahoc County	
17,166	15,963	397	40	331	12	28	395	Westbrook city, Cumberland County	
0	0	0	0	0	0	0	0	West Central Franklin UT, Franklin County	
549	543	2	4	0	0	0	0	Westfield town, Aroostook County	
59	57	0	0	0	0	0	2	West Forks plantation, Somerset County	
3,445	3,368	11	14	7	0	0	45	West Gardiner town, Kennebec County	
1,167	1,130	4	2	23	0	0	8	West Kennebunk CDP, York County	
62	61	0	1	0	0	0	0	Westmanland town, Aroostook County	
224	216	1	2	2	0	0	3	Weston town, Aroostook County	
1,779	1,741	4	8	3	0	4	19	West Paris town, Oxford County	
711	697	1	2	2	0	1	8	Westport Island town, Lincoln County	
2,274	2,228	8	9	7	0	0	22	Whitefield town, Lincoln County	
481	450	1	6	11	0	4	9	Whiting town, Washington County	
5	5	0	0	0	0	0	0	Whitney UT, Penobscot County	
214	211	1	0	1	0	1	0	Whitneyville town, Washington County	

Table 4.

Race and Hispanic or Latino Origin: 2010—Con.

[For information on confidentiality protection, nonsampling error, and definitions, see Selected Appendixes at <www.census.gov/prod/cen2010/cph-1-a.pdf>]

State County Place and County Subdivision	Total population	Race						Two or More Races	Hispanic or Latino (of any race)
		One race							
		White	Black or African American	American Indian and Alaska Native	Asian	Native Hawaiian and Other Pacific Islander	Some Other Race		
PLACE AND COUNTY SUBDIVISION—Con.									
Willimantic town, Piscataquis County.....	150	147	0	2	0	0	0	1	0
Wilton CDP, Franklin County.....	2,198	2,101	17	14	19	1	5	41	26
Wilton town, Franklin County.....	4,116	3,965	23	16	39	1	6	66	37
Windham town, Cumberland County.....	17,001	16,382	162	53	109	6	35	254	146
Windsor town, Kennebec County.....	2,575	2,498	10	17	9	0	4	37	21
Winn town, Penobscot County.....	407	400	1	0	0	0	0	6	1
Winslow CDP, Kennebec County.....	7,794	7,480	31	43	43	0	14	183	84
Winslow town, Kennebec County.....	7,794	7,480	31	43	43	0	14	183	84
Winter Harbor CDP, Hancock County.....	426	412	2	0	2	0	7	3	9
Winter Harbor town, Hancock County.....	516	500	2	1	3	0	7	3	9
Winterport CDP, Waldo County.....	1,340	1,293	10	9	11	1	2	14	10
Winterport town, Waldo County.....	3,757	3,645	13	22	26	2	6	43	31
Winterville plantation, Aroostook County.....	224	220	0	1	0	0	0	3	0
Winthrop CDP, Kennebec County.....	2,650	2,585	15	2	9	0	5	34	33
Winthrop town, Kennebec County.....	6,092	5,946	18	10	17	0	14	87	58
Wiscasset CDP, Lincoln County.....	1,097	1,067	4	4	11	0	0	11	10
Wiscasset town, Lincoln County.....	3,732	3,612	18	14	32	0	2	54	39
Woodland town, Aroostook County.....	1,213	1,184	4	7	0	0	0	18	8
Woodland CDP, Washington County.....	952	910	4	6	10	0	1	21	4
Woodstock town, Oxford County.....	1,277	1,257	1	5	1	0	0	13	5
Woodville town, Penobscot County.....	248	244	0	0	0	0	0	4	0
Woolwich town, Sagadahoc County.....	3,072	2,973	8	12	20	0	8	51	35
Wyman UT, Franklin County.....	88	88	0	0	0	0	0	0	0
Yarmouth CDP, Cumberland County.....	5,869	5,667	39	11	74	3	13	62	78
Yarmouth town, Cumberland County.....	8,349	8,093	44	14	99	3	15	81	104
York town, York County.....	12,529	12,227	45	17	102	0	32	106	125
York Harbor CDP, York County.....	3,033	2,967	14	0	30	0	4	18	25

Table 4.

Race and Hispanic or Latino Origin: 2010—Con.

[For information on confidentiality protection, nonsampling error, and definitions, see Selected Appendixes at <www.census.gov/prod/cen2010/cph-1-a.pdf>]

Not Hispanic or Latino								State County Place and County Subdivision
Total	One race						Two or More Races	
	White	Black or African American	American Indian and Alaska Native	Asian	Native Hawaiian and Other Pacific Islander	Some Other Race		
								PLACE AND COUNTY SUBDIVISION—Con.
150	147	0	2	0	0	0	1	Willimantic town, Piscataquis County
2,172	2,086	16	13	19	1	1	36	Wilton CDP, Franklin County
4,079	3,942	22	15	39	1	1	59	Wilton town, Franklin County
16,855	16,293	155	52	109	5	6	235	Windham town, Cumberland County
2,554	2,480	10	17	9	0	2	36	Windsor town, Kennebec County
406	399	1	0	0	0	0	6	Winn town, Penobscot County
7,710	7,430	30	39	43	0	3	165	Winslow CDP, Kennebec County
7,710	7,430	30	39	43	0	3	165	Winslow town, Kennebec County
417	411	2	0	2	0	1	1	Winter Harbor CDP, Hancock County
507	499	2	1	3	0	1	1	Winter Harbor town, Hancock County
1,330	1,288	10	8	11	1	0	12	Winterport CDP, Waldo County
3,726	3,623	13	21	26	1	1	41	Winterport town, Waldo County
224	220	0	1	0	0	0	3	Winterville plantation, Aroostook County
2,617	2,564	14	2	9	0	0	28	Winthrop CDP, Kennebec County
6,034	5,909	17	10	17	0	4	77	Winthrop town, Kennebec County
1,087	1,059	2	4	11	0	0	11	Wiscasset CDP, Lincoln County
3,693	3,591	14	14	31	0	0	43	Wiscasset town, Lincoln County
1,205	1,177	4	7	0	0	0	17	Woodland town, Aroostook County
948	907	4	6	10	0	0	21	Woodland CDP, Washington County
1,272	1,252	1	5	1	0	0	13	Woodstock town, Oxford County
248	244	0	0	0	0	0	4	Woodville town, Penobscot County
3,037	2,948	8	11	19	0	5	46	Woolwich town, Sagadahoc County
88	88	0	0	0	0	0	0	Wyman UT, Franklin County
5,791	5,601	38	10	74	3	4	61	Yarmouth CDP, Cumberland County
8,245	8,004	43	12	99	3	5	79	Yarmouth town, Cumberland County
12,404	12,140	43	14	99	0	9	99	York town, York County
3,008	2,947	14	0	27	0	3	17	York Harbor CDP, York County

Table 5.
Population for Selected Categories of Race: 2010

[For information on confidentiality protection, nonsampling error, and definitions, see Selected Appendixes at <www.census.gov/prod/cen2010/cph-1-a.pdf>]

State County County Subdivision Place	Race in combination with one or more other races						Race alone or in combination with one or more other races					
	White	Black or African American	American Indian and Alaska Native	Asian	Native Hawaiian and Other Pacific Islander	Some Other Race	White	Black or African American	American Indian and Alaska Native	Asian	Native Hawaiian and Other Pacific Islander	Some Other Race
Maine.....	19,906	6,057	9,914	4,762	646	1,949	1,284,877	21,764	18,482	18,333	988	6,210
Androscoggin County.....	2,031	859	858	408	52	220	101,970	4,790	1,267	1,186	84	677
Auburn city.....	462	194	173	95	14	46	22,066	764	271	313	24	123
Durham town.....	38	4	15	14	4	2	3,803	16	20	35	5	8
Greene town.....	60	9	34	23	0	3	4,305	26	42	32	0	11
Leeds town.....	28	6	13	6	2	2	2,297	13	25	10	2	8
Lewiston city.....	866	490	299	159	24	120	32,560	3,664	455	543	38	339
Lisbon town.....	170	47	101	42	0	2	8,833	103	142	89	2	28
Lisbon Falls CDP.....	69	21	45	12	0	1	4,006	50	68	35	1	18
Livermore town.....	16	1	9	1	0	5	2,079	4	16	3	0	9
Livermore Falls town.....	61	9	40	7	1	16	3,125	20	48	16	1	45
Livermore Falls CDP.....	38	8	26	6	1	1	1,553	15	27	13	1	26
Mechanic Falls town.....	59	14	36	7	0	2	2,990	24	51	15	0	10
Mechanic Falls CDP.....	36	10	21	4	0	1	2,207	18	31	11	0	6
Minot town.....	30	6	17	7	2	4	2,579	13	21	15	2	10
Poland town.....	68	20	37	7	3	9	5,304	40	53	31	3	19
Sabattus town.....	79	33	38	15	0	2	4,828	45	52	32	0	5
Turner town.....	64	21	24	17	0	3	5,613	47	43	34	5	57
Wales town.....	30	5	22	8	2	4	1,588	11	28	18	2	5
Aroostook County.....	933	199	640	124	26	84	69,692	654	1,865	436	37	214
Allagash town.....	5	2	5	0	0	0	238	3	5	0	0	0
Amity town.....	1	0	0	1	0	0	237	0	1	1	0	0
Ashland town.....	2	0	2	0	0	0	1,286	9	5	4	0	0
Ashland CDP.....	2	0	2	0	0	0	697	8	4	2	0	0
Bancroft town.....	0	0	0	0	0	0	68	0	0	0	0	0
Blaine town.....	5	0	6	3	0	0	707	0	17	9	0	0
Blaine CDP.....	3	0	4	3	0	0	288	0	9	9	0	0
Bridgewater town.....	9	0	4	3	0	2	599	0	8	4	0	8
Caribou city.....	96	19	59	14	1	7	7,961	54	172	70	5	26
Cary plantation.....	4	0	1	0	0	3	205	0	5	9	0	3
Castle Hill town.....	2	0	1	0	1	0	421	1	4	0	1	0
Caswell town.....	2	0	2	0	0	0	297	1	10	0	0	0
Central Aroostook UT.....	0	0	0	0	0	0	118	0	0	0	0	0
Chapman town.....	2	0	2	0	0	0	465	0	5	0	0	0
Connor UT.....	7	2	7	0	0	1	435	4	25	1	0	1
Crystal town.....	1	0	2	0	0	1	267	0	3	0	0	1
Cyr plantation.....	0	0	0	0	0	0	102	1	0	0	0	0
Dyer Brook town.....	0	0	0	0	0	0	209	1	3	0	0	0
Eagle Lake town.....	11	0	9	1	0	2	851	0	20	1	1	3
Eagle Lake CDP.....	6	0	4	1	0	2	615	0	13	1	0	3
Easton town.....	25	5	18	1	0	3	1,268	9	30	2	0	4
Fort Fairfield town.....	52	9	35	7	0	5	3,426	39	54	15	0	16
Fort Fairfield CDP.....	25	7	17	3	0	2	1,781	25	30	5	0	11
Fort Kent town.....	107	15	85	11	0	2	3,995	47	118	41	0	7
Fort Kent CDP.....	70	9	59	6	0	2	2,420	37	75	23	0	7
Frenchville town.....	13	0	8	1	1	4	1,083	0	10	1	1	6
Garfield plantation.....	1	0	1	0	0	0	81	0	1	0	0	0
Glenwood plantation.....	0	0	0	0	0	0	3	0	0	0	0	0
Grand Isle town.....	3	0	2	0	0	1	463	2	4	0	0	1
Hamlin town.....	5	0	1	4	0	0	211	0	2	11	0	0
Hammond town.....	1	12	1	0	0	12	103	14	1	1	0	12
Haynesville town.....	1	0	1	0	0	0	120	0	2	0	0	0
Hersey town.....	0	0	0	0	0	0	83	0	0	0	0	0
Hodgdon town.....	27	10	19	0	0	0	1,280	11	37	9	0	0
Houlton town.....	100	19	76	7	5	6	5,669	61	430	37	6	28
Houlton CDP.....	69	13	45	5	4	4	4,606	51	213	29	5	23
Island Falls town.....	8	0	9	0	3	0	823	3	16	1	3	2
Limestone town.....	32	10	14	9	1	1	2,095	172	43	26	2	10
Limestone CDP.....	9	3	4	3	0	0	1,034	18	14	17	0	2
Linneus town.....	6	0	4	0	1	1	957	8	22	1	1	1
Littleton town.....	11	4	10	3	0	2	990	7	81	3	0	3
Ludlow town.....	1	0	1	0	0	0	384	1	18	2	0	0
Macwahoc plantation.....	0	0	0	0	0	0	79	0	0	0	0	0
Madawaska town.....	23	8	9	1	0	5	3,995	18	29	9	0	7
Madawaska CDP.....	14	6	4	1	0	3	2,931	15	22	9	0	4
Mapleton town.....	12	0	12	5	5	5	1,921	4	29	11	5	5
Mapleton CDP.....	7	0	7	5	5	5	674	1	11	9	5	5
Mars Hill town.....	20	7	13	0	0	0	1,473	10	24	3	0	3
Mars Hill CDP.....	15	5	10	0	0	0	966	8	18	2	0	1
Masardis town.....	1	0	1	0	0	0	248	0	2	0	0	0
Merrill town.....	2	0	2	0	0	0	257	4	14	0	0	0
Monticello town.....	16	0	10	5	1	0	750	2	46	7	1	0
Moro plantation.....	0	0	0	0	0	0	38	0	0	0	0	0
Nashville plantation.....	0	0	0	1	1	0	43	0	2	1	1	0
New Canada town.....	15	0	6	9	0	0	320	0	7	9	0	0
New Limerick town.....	5	1	4	0	0	0	508	3	4	0	0	0
New Sweden town.....	12	6	6	0	0	0	587	8	16	2	0	1
Northwest Aroostook UT.....	0	0	0	0	0	0	10	0	0	0	0	0
Oakfield town.....	6	1	6	0	0	0	719	3	21	0	0	1

Table 5.

Population for Selected Categories of Race: 2010—Con.

[For information on confidentiality protection, nonsampling error, and definitions, see Selected Appendixes at <www.census.gov/prod/cen2010/cph-1-a.pdf>]

State County County Subdivision Place	Race in combination with one or more other races						Race alone or in combination with one or more other races					
	White	Black or African American	American Indian and Alaska Native	Asian	Native Hawaiian and Other Pacific Islander	Some Other Race	White	Black or African American	American Indian and Alaska Native	Asian	Native Hawaiian and Other Pacific Islander	Some Other Race
Aroostook County—Con.												
Orient town.....	5	0	2	0	0	3	146	0	3	0	0	3
Oxbow plantation.....	0	0	0	0	0	0	64	0	2	0	0	0
Penobscot Indian Island Reservation.....	0	0	0	0	0	0	0	0	0	0	0	0
Perham town.....	1	0	1	0	0	0	377	0	10	0	0	0
Portage Lake town.....	11	3	8	0	0	0	386	4	12	0	0	0
Presque Isle city.....	126	42	70	21	2	6	9,281	103	302	106	6	30
Reed plantation.....	4	0	0	4	0	0	159	1	0	5	0	0
St. Agatha town.....	2	1	0	0	0	1	742	3	2	1	0	1
St. Francis town.....	6	0	6	0	0	0	476	0	15	0	0	0
St. John plantation.....	3	1	2	0	0	0	257	2	10	1	0	0
Sherman town.....	6	2	8	1	1	1	836	2	18	1	1	1
Smyrna town.....	2	0	2	0	0	0	436	0	7	1	0	0
South Aroostook UT.....	7	6	4	0	0	2	382	6	6	1	0	2
Square Lake UT.....	8	1	7	0	0	0	584	2	15	0	0	1
Stockholm town.....	3	0	3	0	0	0	252	0	3	1	0	0
Van Buren town.....	44	7	36	1	2	4	2,147	13	44	3	2	10
Van Buren CDP.....	38	7	30	1	2	4	1,915	13	37	2	2	10
Wade town.....	1	0	0	0	0	1	278	0	0	4	0	2
Wallagrass town.....	6	0	6	0	0	0	539	5	8	0	0	0
Washburn town.....	20	0	18	6	0	0	1,651	0	34	14	0	12
Washburn CDP.....	10	0	10	0	0	0	980	0	19	8	0	0
Westfield town.....	0	0	0	0	0	0	543	2	4	0	0	0
Westmanland town.....	0	0	0	0	0	0	61	0	1	0	0	0
Weston town.....	6	0	3	0	0	3	223	1	5	2	0	3
Winterville plantation.....	3	0	3	0	0	0	223	0	4	0	0	0
Woodland town.....	17	6	7	5	1	0	1,201	10	14	5	1	0
Cumberland County.....	4,776	1,813	1,600	1,758	193	637	266,172	8,594	2,501	7,527	280	2,194
Baldwin town.....	7	1	5	1	0	0	1,500	2	8	18	0	4
Bridgton town.....	85	29	35	24	5	6	5,117	67	57	42	7	16
Bridgton CDP.....	34	10	18	7	0	1	2,024	40	24	10	0	8
Brunswick town.....	463	155	141	208	14	49	19,318	491	197	641	18	154
Brunswick CDP.....	339	104	102	155	11	40	14,430	331	143	527	15	122
Brunswick Station CDP.....	42	27	11	11	2	2	493	84	11	28	2	11
Cape Elizabeth town.....	84	18	38	34	6	3	8,795	59	55	162	11	28
Casco town.....	57	14	16	23	9	6	3,685	40	28	34	9	14
Casco CDP.....	22	8	4	8	8	3	582	9	7	9	8	3
Chebeague Island town.....	1	0	0	1	0	0	339	1	0	2	0	0
Cumberland town.....	66	18	23	27	8	7	7,076	52	39	82	11	31
Cumberland Center CDP.....	15	5	4	6	2	2	2,455	17	14	18	5	7
Falmouth town.....	127	37	29	70	5	6	10,803	92	56	322	5	48
Falmouth CDP.....	17	5	4	10	0	2	1,759	16	14	78	0	8
Falmouth Foreside CDP.....	9	1	1	4	3	0	1,484	6	2	14	3	11
Freeport town.....	98	29	38	40	8	16	7,599	74	66	218	9	35
Freeport CDP.....	31	15	13	11	3	2	1,344	32	24	110	3	12
Frye Island town.....	0	0	0	0	0	0	5	0	0	0	0	0
Gorham town.....	214	74	71	76	2	12	16,020	184	127	231	4	42
Gorham CDP.....	98	29	30	46	2	5	6,710	74	58	117	4	25
Little Falls CDP.....	15	3	10	2	0	2	690	8	14	9	0	3
Gray town.....	90	34	40	16	3	9	7,631	87	58	55	8	20
Gray CDP.....	7	1	2	4	0	0	872	10	3	4	0	2
Harpwell town.....	62	11	29	26	0	0	4,692	15	41	54	0	4
Harrison town.....	30	6	20	4	0	4	2,689	15	39	9	1	11
Long Island town.....	2	1	0	0	0	1	217	6	1	6	0	2
Naples town.....	53	17	30	4	0	4	3,823	30	39	25	0	10
Naples CDP.....	5	4	0	1	0	0	423	7	1	2	0	0
New Gloucester town.....	86	24	43	15	5	8	5,492	43	48	35	6	11
North Yarmouth town.....	37	10	15	13	0	3	3,508	18	19	47	1	12
Portland city.....	1,559	737	457	562	55	343	57,834	5,421	769	2,867	83	1,145
Pownal town.....	20	7	8	2	3	0	1,460	8	9	8	5	4
Raymond town.....	64	10	38	11	1	13	4,375	26	54	25	4	22
Scarborough town.....	238	83	77	131	11	27	18,187	184	112	642	12	77
Scarborough CDP.....	64	23	29	43	7	8	4,114	50	39	274	7	16
Sebago town.....	25	0	18	6	0	1	1,695	6	33	9	0	1
South Portland city.....	470	179	116	169	18	56	23,237	696	190	1,109	23	262
Standish town.....	115	43	51	32	5	7	9,723	89	85	78	7	26
Standish CDP.....	5	1	4	0	0	0	467	1	4	2	0	0
Steep Falls CDP.....	13	5	5	3	0	0	1,123	8	7	11	1	2
Westbrook city.....	407	177	141	147	24	36	16,561	583	183	482	36	145
Windham town.....	245	80	95	73	8	17	16,627	242	148	182	14	52
North Windham CDP.....	78	24	23	31	1	6	4,781	80	37	67	2	20
South Windham CDP.....	13	3	7	4	0	1	1,317	46	15	7	1	3
Yarmouth town.....	71	19	26	43	3	3	8,164	63	40	142	6	18
Cousins Island CDP.....	4	2	1	2	0	1	484	4	1	5	0	1
Littlejohn Island CDP.....	0	0	0	0	0	0	115	0	0	3	0	0
Yarmouth CDP.....	53	15	23	32	3	1	5,720	54	34	106	6	14
Franklin County.....	429	72	259	77	11	50	30,381	143	375	209	21	100
Avon town.....	2	0	1	1	0	1	454	3	1	2	0	4
Carrabasset Valley town.....	9	0	6	4	1	0	775	0	7	8	1	0

Table 5.
Population for Selected Categories of Race: 2010—Con.

[For information on confidentiality protection, nonsampling error, and definitions, see Selected Appendixes at <www.census.gov/prod/cen2010/cph-1-a.pdf>]

State County County Subdivision Place	Race in combination with one or more other races						Race alone or in combination with one or more other races					
	White	Black or African American	American Indian and Alaska Native	Asian	Native Hawaiian and Other Pacific Islander	Some Other Race	White	Black or African American	American Indian and Alaska Native	Asian	Native Hawaiian and Other Pacific Islander	Some Other Race
Franklin County—Con.												
Carthage town.....	14	1	7	2	0	4	558	1	7	4	0	4
Chesterfield town.....	24	0	19	2	0	3	1,339	1	22	10	0	4
Coplin plantation.....	1	1	0	0	0	0	165	1	1	0	0	0
Dallas plantation.....	1	0	1	0	0	0	306	0	4	0	0	0
East Central Franklin UT.....	6	1	6	0	0	0	799	1	10	4	0	1
Eustis town.....	2	0	1	1	0	0	611	1	5	3	0	0
Farmington town.....	130	24	65	25	6	26	7,649	44	97	52	12	48
Farmington CDP.....	93	20	42	21	5	20	4,204	35	70	35	10	38
Industry town.....	22	2	15	2	3	1	925	3	17	3	3	1
Jay town.....	45	17	27	2	0	2	4,805	25	46	15	0	8
Chisholm CDP.....	14	5	10	2	0	0	1,369	8	15	3	0	2
Kingfield town.....	9	0	7	1	0	1	981	4	8	10	2	1
New Sharon town.....	21	4	10	3	1	4	1,391	6	22	3	1	6
New Vineyard town.....	21	2	19	3	0	0	749	2	22	7	0	0
North Franklin UT.....	2	0	0	2	0	0	60	0	0	3	0	0
Phillips town.....	18	5	16	2	0	0	1,022	7	16	5	0	0
Rangeley town.....	6	3	4	1	0	1	1,155	3	4	7	0	8
Rangeley plantation.....	0	0	0	0	0	0	187	0	1	1	0	0
Sandy River plantation.....	2	0	2	0	0	0	130	0	4	1	0	0
South Franklin UT.....	0	0	0	0	0	0	69	0	0	0	0	0
Strong town.....	20	1	7	12	0	0	1,198	6	13	15	1	0
Temple town.....	2	0	2	0	0	0	518	0	8	3	0	1
Weld town.....	7	0	7	0	0	0	417	1	7	0	0	1
West Central Franklin UT.....	0	0	0	0	0	0	0	0	0	0	0	0
Wilton town.....	65	11	37	14	0	7	4,030	34	53	53	1	13
Wilton CDP.....	41	7	23	7	0	4	2,142	24	37	26	1	9
Wyman UT.....	0	0	0	0	0	0	88	0	0	0	0	0
Hancock County.....	608	153	339	135	17	58	53,349	374	559	581	24	208
Amherst town.....	4	0	4	0	0	0	265	0	4	0	0	0
Aurora town.....	1	0	1	0	0	0	114	0	1	0	0	0
Bar Harbor town.....	58	9	25	23	0	11	5,015	50	33	172	0	30
Bar Harbor CDP.....	28	5	17	9	0	7	2,431	36	19	80	0	21
Blue Hill town.....	17	11	7	3	0	0	2,631	21	18	32	0	4
Blue Hill CDP.....	6	3	2	1	0	0	917	5	5	21	0	1
Brooklin town.....	6	0	3	3	0	0	813	0	3	11	0	3
Brooksville town.....	14	8	6	4	1	3	907	8	8	22	1	8
Bucksport town.....	64	18	37	4	3	10	4,850	44	54	17	4	26
Bucksport CDP.....	48	15	24	1	2	9	2,839	28	35	11	3	20
Castine town.....	15	3	5	8	1	0	1,336	10	7	23	1	5
Castine CDP.....	12	3	3	7	1	0	1,006	7	5	18	1	5
Central Hancock UT.....	2	0	1	1	0	0	117	0	1	1	0	0
Cranberry Isles town.....	2	0	2	0	0	0	140	1	2	0	0	0
Dedham town.....	14	1	6	6	2	0	1,654	7	14	16	2	3
Deer Isle town.....	19	0	16	2	0	1	1,957	4	26	6	0	1
Eastbrook town.....	6	0	5	0	0	1	419	1	8	0	0	1
East Hancock UT.....	4	3	1	0	0	1	90	3	5	0	0	1
Ellsworth city.....	62	22	20	26	1	5	7,544	73	54	108	5	27
Franklin town.....	15	1	10	4	0	0	1,458	4	22	14	0	0
Frenchboro town.....	6	0	6	0	0	0	59	0	8	0	0	0
Gouldsboro town.....	10	8	2	0	0	0	1,709	12	7	4	1	14
Great Pond town.....	1	0	1	0	0	0	57	0	2	0	0	0
Hancock town.....	36	5	21	9	0	6	2,349	16	32	26	0	10
Lamoine town.....	12	6	4	4	1	0	1,582	14	6	12	1	1
Mariaville town.....	3	0	3	0	0	0	502	2	9	2	0	1
Marshall Island UT.....	0	0	0	0	0	0	0	0	0	0	0	0
Mount Desert town.....	14	3	9	4	0	1	2,028	9	12	18	0	3
Northwest Hancock UT.....	0	0	0	0	0	0	2	0	0	0	0	0
Orland town.....	28	8	16	2	1	5	2,194	10	27	9	1	16
Osborn town.....	3	0	3	0	0	0	67	0	3	0	0	0
Otis town.....	7	1	5	1	0	0	665	4	7	2	0	1
Penobscot town.....	15	2	11	3	0	0	1,246	4	16	11	0	2
Sedgwick town.....	2	1	2	2	0	1	1,179	4	4	8	0	5
Sorrento town.....	7	0	3	0	4	0	269	0	6	2	4	0
Southwest Harbor town.....	25	6	17	3	0	0	1,742	9	25	8	0	6
Southwest Harbor CDP.....	12	3	6	3	0	0	710	5	6	6	0	5
Stonington town.....	19	1	19	1	1	0	1,031	3	20	4	2	4
Sullivan town.....	29	8	19	4	1	4	1,210	10	27	8	1	14
Surry town.....	16	3	10	3	0	0	1,443	6	17	14	0	2
Swans Island town.....	7	0	2	5	0	0	326	3	5	5	0	0
Tremont town.....	22	9	7	4	0	4	1,543	18	10	11	0	5
Trenton town.....	29	5	23	5	1	3	1,440	11	47	11	1	6
Verona Island town.....	10	8	6	1	0	2	540	8	7	1	0	2
Waltham town.....	1	1	0	0	0	0	353	1	0	0	0	0
Winter Harbor town.....	3	2	1	0	0	0	503	4	2	3	0	7
Winter Harbor CDP.....	3	2	1	0	0	0	415	4	1	2	0	7
Kennebec County.....	1,978	570	1,062	410	61	188	119,479	1,257	1,648	1,302	106	560
Albion town.....	13	3	11	0	0	1	2,010	12	17	8	3	5
Augusta city.....	420	145	219	70	19	31	18,421	346	346	361	29	99

Table 5.
Population for Selected Categories of Race: 2010—Con.

[For information on confidentiality protection, nonsampling error, and definitions, see Selected Appendixes at <www.census.gov/prod/cen2010/cph-1-a.pdf>]

State County County Subdivision Place	Race in combination with one or more other races						Race alone or in combination with one or more other races					
	White	Black or African American	American Indian and Alaska Native	Asian	Native Hawaiian and Other Pacific Islander	Some Other Race	White	Black or African American	American Indian and Alaska Native	Asian	Native Hawaiian and Other Pacific Islander	Some Other Race
Kennebec County—Con.												
Belgrade town.....	41	17	12	17	2	1	3,176	23	16	19	2	1
Benton town.....	23	3	15	3	0	4	2,705	11	22	11	0	7
Chelsea town.....	27	3	16	7	0	2	2,666	5	45	26	2	5
China town.....	61	18	33	9	1	5	4,263	33	56	28	2	12
Clinton town.....	43	7	26	3	0	7	3,429	21	48	8	0	23
Clinton CDP.....	18	4	9	2	0	3	1,392	17	20	4	0	4
Farmingdale town.....	40	13	18	5	0	4	2,887	30	26	35	1	17
Farmingdale CDP.....	34	10	17	3	0	4	1,914	27	23	25	1	14
Fayette town.....	12	1	6	5	2	1	1,125	5	7	11	3	3
Gardiner city.....	137	35	86	33	2	10	5,672	53	125	74	2	31
Hallowell city.....	37	16	26	10	0	3	2,310	32	39	45	0	6
Litchfield town.....	48	6	27	13	0	11	3,565	36	39	22	0	16
Manchester town.....	28	11	10	10	1	0	2,530	19	18	39	2	2
Monmouth town.....	59	16	35	3	0	11	4,075	27	43	7	0	16
Mount Vernon town.....	17	5	14	0	0	1	1,628	6	20	2	0	3
Oakland town.....	67	18	27	16	6	10	6,104	45	51	72	15	27
Oakland CDP.....	34	9	20	3	3	3	2,557	18	31	21	3	10
Pittston town.....	48	15	18	10	2	3	2,617	24	42	21	2	8
Randolph town.....	21	12	8	2	0	1	1,746	19	17	7	0	6
Randolph CDP.....	21	12	8	2	0	1	1,746	19	17	7	0	6
Readfield town.....	24	8	21	4	4	4	2,549	17	30	19	8	9
Rome town.....	0	0	0	1	1	0	995	2	4	2	1	7
Sidney town.....	44	4	30	9	3	1	4,168	10	44	22	5	6
Unity UT.....	0	0	0	0	0	0	42	0	0	1	0	0
Vassalboro town.....	66	19	40	5	6	3	4,286	32	55	20	7	11
Vienna town.....	9	1	8	0	0	0	567	1	10	0	0	1
Waterville city.....	347	123	140	110	7	45	15,112	303	228	299	16	164
Wayne town.....	3	0	3	0	0	0	1,179	0	3	2	0	8
West Gardiner town.....	44	14	26	14	0	1	3,429	29	40	21	1	7
Windsor town.....	37	10	18	7	0	2	2,535	20	35	16	0	6
Winslow town.....	177	34	120	25	4	16	7,657	65	163	68	4	30
Winslow CDP.....	177	34	120	25	4	16	7,657	65	163	68	4	30
Winthrop town.....	85	13	49	19	1	10	6,031	31	59	36	1	24
Winthrop CDP.....	34	6	11	12	0	6	2,619	21	13	21	0	11
Knox County.....												
Appleton town.....	541	119	341	91	14	41	39,120	316	482	275	19	118
Camden town.....	16	6	7	5	0	1	1,303	13	7	7	0	4
Camden CDP.....	45	10	17	19	5	5	4,778	23	24	54	5	17
Criehaven UT.....	37	8	15	16	4	5	3,510	18	18	48	4	15
Cushing town.....	1	0	1	0	0	0	1	0	1	0	0	0
Cushing town.....	12	6	6	0	0	0	1,527	6	9	1	0	3
Friendship town.....	4	2	2	0	0	0	1,147	2	2	2	0	3
Hope town.....	24	1	17	4	1	1	1,511	3	29	14	1	2
Isle au Haut town.....	2	0	2	0	0	0	69	1	4	1	0	0
Matinicus Isle plantation.....	1	0	1	0	0	0	74	0	1	0	0	0
Muscle Ridge Islands UT.....	0	0	0	0	0	0	6	0	0	0	0	0
North Haven town.....	7	1	4	2	0	0	351	2	4	3	0	2
Owls Head town.....	25	1	18	4	2	0	1,568	8	19	7	2	1
Rockland city.....	158	33	110	15	3	20	7,152	78	136	65	8	38
Rockport town.....	40	11	15	12	0	3	3,289	20	32	26	0	4
St. George town.....	21	3	16	4	0	1	2,581	8	16	7	0	2
South Thomaston town.....	26	4	18	2	0	2	1,534	8	25	14	0	3
Thomaston town.....	37	12	17	7	0	4	2,734	20	30	30	0	6
Thomaston CDP.....	20	5	8	7	0	3	1,834	11	18	29	0	5
Union town.....	11	2	9	3	1	2	2,240	9	18	4	1	2
Vinalhaven town.....	19	5	9	6	0	0	1,156	6	12	9	0	2
Warren town.....	63	18	46	6	0	2	4,591	99	78	27	0	27
Washington town.....	29	4	26	2	2	0	1,508	10	35	4	2	2
Lincoln County.....												
Alna town.....	366	82	222	76	16	20	34,002	191	336	262	17	59
Boothbay town.....	5	0	2	3	0	0	696	1	10	6	0	1
Boothbay Harbor town.....	26	2	21	8	0	0	3,083	16	29	21	1	1
Boothbay Harbor CDP.....	24	5	15	1	3	3	2,126	17	22	18	3	5
Bremen town.....	12	4	10	0	0	1	1,060	10	15	14	0	1
Bristol town.....	3	0	0	3	0	0	805	0	0	4	0	0
Damariscotta town.....	24	0	16	8	0	0	2,736	3	21	18	0	1
Damariscotta CDP.....	31	5	13	10	5	2	2,183	13	14	28	5	9
Dresden town.....	8	1	7	0	0	0	1,121	7	7	10	0	5
Edgecomb town.....	11	1	6	1	0	4	1,660	4	7	6	0	7
Hibberts gore.....	21	12	16	0	0	1	1,222	14	21	19	0	1
Jefferson town.....	0	0	0	0	0	0	1	0	0	0	0	0
Louds Island UT.....	18	0	13	4	0	1	2,400	8	25	9	0	3
Monhegan plantation.....	0	0	0	0	0	0	0	0	0	0	0	0
Newcastle town.....	2	1	1	0	0	0	69	1	1	0	0	0
Newcastle CDP.....	21	7	11	3	0	1	1,734	9	19	9	0	3
Nobleboro town.....	9	4	2	3	0	0	657	4	7	8	0	0
Somerville town.....	9	1	4	4	0	0	1,626	2	12	11	0	1
South Bristol town.....	12	8	8	7	5	1	531	10	9	17	5	3
Southport town.....	5	3	2	0	0	0	884	8	3	2	0	0
Southport town.....	10	2	7	2	1	1	595	4	8	10	1	1

Table 5.
Population for Selected Categories of Race: 2010—Con.

[For information on confidentiality protection, nonsampling error, and definitions, see Selected Appendixes at <www.census.gov/prod/cen2010/cph-1-a.pdf>]

State County County Subdivision Place	Race in combination with one or more other races						Race alone or in combination with one or more other races					
	White	Black or African American	American Indian and Alaska Native	Asian	Native Hawaiian and Other Pacific Islander	Some Other Race	White	Black or African American	American Indian and Alaska Native	Asian	Native Hawaiian and Other Pacific Islander	Some Other Race
Lincoln County—Con.												
Waldoboro town.....	57	20	30	7	1	5	5,000	39	53	28	1	16
Waldoboro CDP.....	28	12	16	2	0	3	1,218	13	21	9	0	4
Westport Island town.....	8	3	6	0	0	0	710	4	8	2	0	3
Whitefield town.....	25	4	17	4	0	0	2,275	12	26	11	0	1
Wiscasset town.....	54	8	34	11	1	1	3,666	26	48	43	1	3
Wiscasset CDP.....	11	0	8	2	1	0	1,078	4	12	13	1	0
Oxford County.....	860	185	515	153	35	72	56,850	397	726	512	49	229
Andover town.....	1	0	1	3	3	0	812	0	4	6	3	0
Bethel town.....	26	5	16	1	8	0	2,561	19	21	14	8	14
Brownfield town.....	15	3	12	6	2	8	1,575	7	12	12	3	14
Buckfield town.....	26	4	11	11	0	0	1,988	8	17	19	0	3
Byron town.....	6	4	1	0	0	2	145	4	1	0	0	2
Canton town.....	19	5	12	2	0	2	982	7	14	4	0	4
Denmark town.....	6	0	3	3	0	0	1,136	5	4	6	0	3
Dixfield town.....	46	10	28	8	2	3	2,518	14	34	26	2	7
Dixfield CDP.....	18	0	14	2	0	2	1,063	1	20	4	0	6
Fryeburg town.....	55	26	14	20	1	3	3,310	45	20	121	1	13
Fryeburg CDP.....	35	15	7	16	0	2	1,521	27	8	106	0	8
Gilead town.....	0	0	0	0	0	0	209	0	0	0	0	0
Greenwood town.....	8	1	4	1	1	2	815	4	8	3	1	8
Hanover town.....	3	0	0	0	0	3	233	0	3	1	0	4
Hartford town.....	32	3	26	3	0	0	1,167	4	38	4	0	4
Hebron town.....	18	2	14	2	0	0	1,347	17	18	52	0	0
Hiram town.....	44	3	18	20	0	3	1,594	5	28	27	0	10
Lincoln plantation.....	0	0	0	0	0	0	44	0	0	1	0	0
Lovell town.....	16	5	11	2	0	0	1,126	9	14	6	1	1
Magalloway plantation.....	2	0	0	2	0	0	46	0	0	2	0	0
Mexico town.....	36	13	20	4	1	1	2,627	23	30	28	2	9
Mexico CDP (part).....	21	9	10	3	0	0	1,710	16	18	12	1	8
Milton UT.....	3	0	1	2	0	0	142	0	1	3	0	0
Newry town.....	5	0	3	0	2	0	325	0	7	0	2	0
North Oxford UT.....	1	0	1	0	0	0	23	1	1	0	0	0
Norway town.....	106	23	72	13	7	8	4,922	42	100	43	10	13
Norway CDP.....	76	22	45	7	6	7	2,686	37	61	30	8	9
Otisfield town.....	27	5	21	4	0	1	1,753	10	26	8	2	1
Oxford town.....	69	12	50	5	0	3	4,065	25	66	11	2	11
Oxford CDP.....	26	7	17	1	0	2	1,250	12	24	1	0	3
Paris town.....	102	27	62	14	3	10	5,071	53	86	53	3	29
South Paris CDP.....	53	16	31	6	3	9	2,203	28	48	26	3	21
Peru town.....	16	7	9	0	1	1	1,520	7	19	5	1	6
Porter town.....	15	6	4	1	0	4	1,471	18	7	8	3	6
Roxbury town.....	1	0	1	0	0	0	366	0	3	0	1	0
Rumford town.....	70	11	39	13	2	13	5,750	46	48	24	2	46
Mexico CDP (part).....	0	0	0	0	0	0	0	0	0	0	0	0
Rumford CDP.....	57	10	32	8	2	11	4,148	43	38	15	2	33
South Oxford UT.....	2	0	2	0	0	0	569	0	8	4	0	0
Stoneham town.....	1	0	1	0	0	0	236	0	1	0	0	0
Stow town.....	5	0	3	2	1	0	381	3	4	2	1	0
Sumner town.....	7	0	5	1	0	1	922	4	10	4	0	6
Sweden town.....	11	3	8	1	0	0	386	4	10	2	0	1
Upton town.....	0	0	0	0	0	0	111	0	2	0	0	0
Waterford town.....	27	7	16	3	0	1	1,547	8	19	3	0	3
West Paris town.....	21	0	16	3	1	2	1,786	4	27	6	1	10
Woodstock town.....	12	0	10	3	0	1	1,269	1	15	4	0	1
Penobscot County.....	2,239	631	1,291	453	62	162	149,041	1,790	3,100	1,875	106	500
Alton town.....	4	3	1	0	0	0	872	6	13	3	0	0
Argyle UT.....	6	0	2	3	1	0	265	0	13	4	1	0
Bangor city.....	616	227	306	128	25	42	31,380	785	701	677	41	151
Bradford town.....	19	4	16	1	1	0	1,263	14	27	2	1	4
Bradley town.....	11	3	5	2	0	3	1,462	4	27	7	0	5
Brewer city.....	162	55	83	28	3	10	9,207	123	157	127	4	38
Burlington town.....	1	0	1	0	0	0	362	0	1	1	0	0
Carmel town.....	24	5	20	1	1	4	2,750	19	34	7	2	11
Carroll plantation.....	0	1	1	0	0	0	151	1	2	0	0	0
Charleston town.....	12	2	10	0	0	0	1,387	11	20	3	0	0
Chester town.....	4	0	2	1	1	0	543	0	4	2	1	0
Clifton town.....	18	5	11	4	0	1	893	15	25	7	0	1
Corinna town.....	41	8	30	1	1	3	2,177	14	37	6	1	5
Corinth town.....	38	8	26	2	1	5	2,841	16	41	12	1	7
Dexter town.....	50	10	34	8	1	3	3,835	21	61	27	2	4
Dexter CDP.....	28	8	18	5	1	1	2,117	15	34	20	2	2
Dixmont town.....	5	2	3	1	1	1	1,170	3	10	3	1	1
Drew plantation.....	0	0	0	0	0	0	42	4	0	0	0	0
East Central Penobscot UT.....	4	2	3	1	0	0	327	5	8	1	0	7
East Millinocket town.....	14	3	8	5	0	1	1,691	7	21	10	2	9
East Millinocket CDP.....	14	3	8	5	0	1	1,538	7	21	7	2	9
Eddington town.....	15	2	7	6	0	0	2,190	15	18	17	0	0
Edinburg town.....	0	0	0	0	0	0	130	0	1	0	0	0

Table 5.
Population for Selected Categories of Race: 2010—Con.

[For information on confidentiality protection, nonsampling error, and definitions, see Selected Appendixes at <www.census.gov/prod/cen2010/cph-1-a.pdf>]

State County County Subdivision Place	Race in combination with one or more other races						Race alone or in combination with one or more other races					
	White	Black or African American	American Indian and Alaska Native	Asian	Native Hawaiian and Other Pacific Islander	Some Other Race	White	Black or African American	American Indian and Alaska Native	Asian	Native Hawaiian and Other Pacific Islander	Some Other Race
Penobscot County—Con.												
Enfield town.....	15	2	10	3	0	0	1,583	3	29	3	0	4
Etna town.....	9	3	5	1	0	1	1,220	12	13	6	0	5
Exeter town.....	14	3	7	0	1	3	1,083	3	13	3	1	3
Garland town.....	16	1	14	3	0	0	1,098	5	16	3	0	0
Glenburn town.....	49	17	25	15	0	4	4,511	35	56	39	1	10
Greenbush town.....	48	4	38	7	0	1	1,452	8	68	11	0	1
Hampden town.....	73	22	27	33	2	4	7,095	60	71	90	2	22
Hampden CDP.....	46	18	16	23	2	2	4,233	37	53	62	2	12
Hermion town.....	54	20	19	12	0	4	5,346	42	38	34	1	10
Holden town.....	35	3	25	2	1	4	3,023	18	45	6	7	12
Howland town.....	16	6	6	5	0	0	1,225	13	13	7	0	0
Howland CDP.....	14	6	4	5	0	0	1,087	13	5	6	0	0
Hudson town.....	20	4	16	1	0	0	1,521	6	26	4	0	0
Kenduskeag town.....	11	2	9	1	0	1	1,324	4	17	9	0	6
Kingman UT.....	2	0	2	0	0	0	174	0	2	0	0	0
Lagrange town.....	7	2	5	0	1	2	691	4	15	4	1	2
Lakeville town.....	2	2	1	0	0	0	102	2	1	3	0	0
Lee town.....	7	5	6	2	0	1	836	22	13	59	0	3
Levant town.....	54	12	34	10	0	5	2,807	19	52	26	0	6
Lincoln town.....	76	18	48	14	0	5	5,015	34	76	32	1	11
Lincoln CDP.....	47	9	28	7	0	3	2,835	23	48	18	0	7
Lowell town.....	5	0	5	1	1	0	353	0	5	4	1	1
Mattawamkeag town.....	5	1	3	1	0	0	678	2	9	2	0	1
Maxfield town.....	3	0	0	0	3	0	92	0	4	0	4	0
Medway town.....	6	2	3	0	0	1	1,339	3	8	4	0	1
Milford town.....	46	14	34	6	0	3	2,983	33	78	20	1	8
Milford CDP.....	38	13	27	6	0	3	2,166	29	62	15	0	6
Millinocket town.....	37	13	18	5	2	2	4,440	22	48	24	6	6
Millinocket CDP.....	37	13	18	5	2	2	4,400	22	48	24	6	6
Mount Chase town.....	1	0	1	0	0	0	194	1	1	6	0	0
Newburgh town.....	9	4	2	2	0	1	1,527	11	9	5	0	8
Newport town.....	67	15	53	6	4	3	3,224	28	60	24	4	11
Newport CDP.....	48	13	37	6	4	0	1,742	20	43	17	4	6
North Penobscot UT.....	2	0	1	1	0	0	461	2	1	1	0	0
Old Town city.....	158	39	88	43	0	18	7,460	109	217	182	4	45
Orono town.....	176	47	83	51	3	13	9,888	167	193	247	6	53
Orono CDP.....	147	44	66	45	3	10	9,023	159	168	232	6	49
Orrington town.....	18	3	13	0	0	2	3,682	10	27	21	1	10
Passadumkeag town.....	12	1	10	1	0	0	369	1	13	3	0	0
Patten town.....	9	1	6	3	0	0	1,015	1	7	4	0	0
Penobscot Indian Island Reservation.....	25	1	32	6	0	4	123	2	507	6	0	6
Plymouth town.....	29	7	15	8	5	0	1,359	10	29	11	5	0
Prentiss UT.....	8	1	9	0	0	0	213	1	9	0	0	0
Seboeis plantation.....	0	0	0	0	0	0	34	0	1	0	0	0
Springfield town.....	10	1	9	2	0	0	405	1	12	2	0	0
Stacyville town.....	8	2	6	0	0	0	390	3	9	1	0	1
Stetson town.....	13	6	11	1	0	0	1,191	7	18	4	0	0
Twombly Ridge UT.....	0	0	0	0	0	0	0	0	0	0	0	0
Veazie town.....	30	4	17	15	3	6	1,834	18	44	49	3	10
Webster plantation.....	0	0	0	0	0	0	84	1	0	0	0	0
Whitney UT.....	0	0	0	0	0	0	5	0	0	0	0	0
Winn town.....	6	3	2	0	0	1	406	4	2	0	0	1
Woodville town.....	4	0	4	0	0	0	248	0	4	0	0	0
Piscataquis County.....	202	46	118	33	12	17	17,202	99	210	162	19	63
Abbot town.....	9	2	6	0	0	2	711	3	7	1	0	2
Atkinson town.....	4	0	4	0	0	0	320	0	8	1	1	0
Beaver Cove town.....	1	0	0	0	1	0	122	0	0	0	1	0
Blanchard UT.....	0	0	0	0	0	0	95	0	2	1	0	0
Bowerbank town.....	0	0	0	0	0	0	115	0	1	0	0	0
Brownville town.....	16	6	4	6	0	2	1,232	14	7	6	0	8
Dover-Foxcroft town.....	59	21	34	6	1	9	4,065	30	59	103	1	23
Dover-Foxcroft CDP.....	35	11	20	3	1	6	2,407	16	41	90	1	13
Greenville town.....	12	2	4	5	0	1	1,630	2	11	9	0	6
Greenville CDP.....	12	2	4	5	0	1	1,249	2	10	6	0	2
Guilford town.....	21	3	13	4	0	1	1,495	5	21	15	1	5
Guilford CDP.....	16	3	10	3	0	0	886	4	13	12	1	3
Kingsbury plantation.....	1	0	1	0	0	0	28	0	1	0	0	0
Lake View plantation.....	0	0	0	0	0	0	89	0	0	0	0	0
Medford town.....	1	1	0	0	0	0	252	3	0	0	0	0
Milo town.....	18	5	13	0	0	0	2,293	28	22	6	0	9
Milo CDP.....	16	5	11	0	0	0	1,806	26	18	6	0	7
Monson town.....	14	0	10	3	1	0	678	2	14	4	1	1
Northeast Piscataquis UT.....	2	0	2	0	0	0	273	0	2	0	0	0
Northwest Piscataquis UT.....	5	0	4	0	1	1	146	0	4	1	1	1
Parkman town.....	9	2	3	0	4	0	833	3	7	1	4	4
Sangerville town.....	17	2	12	6	2	1	1,317	7	27	9	2	3
Sebec town.....	9	1	6	2	0	0	624	1	11	3	0	0
Shirley town.....	0	0	0	0	0	0	232	0	0	1	0	0
Southeast Piscataquis UT.....	1	0	1	1	1	0	249	0	3	1	1	1

Table 5.
Population for Selected Categories of Race: 2010—Con.

[For information on confidentiality protection, nonsampling error, and definitions, see Selected Appendixes at <www.census.gov/prod/cen2010/cph-1-a.pdf>]

State County County Subdivision Place	Race in combination with one or more other races						Race alone or in combination with one or more other races					
	White	Black or African American	American Indian and Alaska Native	Asian	Native Hawaiian and Other Pacific Islander	Some Other Race	White	Black or African American	American Indian and Alaska Native	Asian	Native Hawaiian and Other Pacific Islander	Some Other Race
Piscataquis County—Con.												
Wellington town.....	2	1	1	0	0	0	255	1	1	0	5	0
Willimantic town.....	1	0	0	0	1	0	148	0	2	0	1	0
Sagadahoc County.....	558	196	227	138	24	35	34,527	450	354	407	30	130
Arrowsic town.....	1	0	1	0	0	0	422	0	4	2	0	0
Bath city.....	191	73	72	52	7	10	8,292	175	97	105	9	46
Bowdoin town.....	40	17	17	6	2	2	3,007	32	30	22	5	7
Bowdoinham town.....	64	17	34	17	4	5	2,817	37	50	45	4	10
Bowdoinham CDP.....	17	2	11	6	1	0	701	9	13	18	1	0
Georgetown town.....	15	3	10	1	0	1	1,027	7	11	9	0	3
Perkins UT.....	0	0	0	0	0	0	0	0	0	0	0	0
Phippsburg town.....	30	3	18	8	0	1	2,190	13	24	15	0	4
Richmond town.....	49	29	20	2	0	2	3,368	44	30	10	0	11
Richmond CDP.....	22	12	10	1	0	1	1,734	19	16	8	0	6
Topsham town.....	104	39	23	40	9	7	8,542	109	51	158	9	30
Topsham CDP.....	75	29	16	29	8	7	5,773	65	37	105	8	29
West Bath town.....	14	2	8	3	2	1	1,839	12	21	12	3	5
Woolwich town.....	50	13	24	9	0	6	3,023	21	36	29	0	14
Somerset County.....	666	183	409	103	21	45	51,399	375	650	398	34	109
Anson town.....	35	16	19	12	0	2	2,476	22	37	20	0	4
Anson CDP.....	5	2	4	1	0	0	741	6	10	1	0	0
Athens town.....	13	1	13	0	1	1	1,005	3	22	1	1	2
Bingham town.....	9	4	4	1	0	0	903	12	10	4	0	2
Bingham CDP.....	7	4	2	1	0	0	739	12	8	4	0	2
Brighton plantation.....	3	0	3	0	0	0	69	0	3	0	0	1
Cambridge town.....	6	1	6	1	0	0	456	1	8	4	0	0
Canaan town.....	33	6	18	4	1	7	2,242	9	36	7	7	10
Caratunk town.....	1	0	1	0	0	0	68	0	2	0	0	0
Central Somerset UT.....	7	0	7	0	0	0	327	3	10	2	0	3
Cornville town.....	8	3	1	4	0	0	1,297	15	2	7	0	1
Dennistown plantation.....	0	0	0	0	0	0	33	0	0	0	0	0
Detroit town.....	5	0	5	0	0	0	845	1	11	0	0	0
Embsden town.....	6	1	3	3	1	0	922	5	7	5	1	6
Fairfield town.....	75	24	45	12	3	0	6,633	54	73	45	5	6
Fairfield CDP.....	36	14	24	3	1	0	2,588	35	37	14	3	1
Harmony town.....	15	4	14	4	0	1	921	5	18	11	0	4
Hartland town.....	26	3	12	3	0	10	1,754	12	18	10	0	15
Hartland CDP.....	21	2	8	3	0	10	795	9	12	5	0	14
Highland plantation.....	2	1	0	1	0	0	73	1	0	1	0	0
Jackman town.....	15	1	9	6	0	0	846	2	18	11	0	1
Madison town.....	49	9	33	10	2	6	4,785	30	60	27	3	7
Madison CDP.....	39	9	26	6	0	6	2,592	20	39	17	0	7
Mercer town.....	3	0	3	0	0	0	656	1	7	3	0	0
Moose River town.....	3	0	0	3	0	0	214	0	3	4	0	0
Moscow town.....	6	0	6	0	0	0	507	0	9	2	0	0
New Portland town.....	7	0	7	0	0	0	712	1	11	1	0	0
Norridgewock town.....	52	7	41	6	1	2	3,326	23	51	12	1	9
Norridgewock CDP.....	26	6	17	5	1	0	1,413	19	22	8	1	3
Northeast Somerset UT.....	2	0	1	0	1	0	383	2	6	0	1	0
Northwest Somerset UT.....	0	0	0	0	0	0	62	0	0	0	0	0
Palmyra town.....	26	9	18	1	0	0	1,966	13	30	5	0	0
Pittsfield town.....	72	33	31	7	7	7	4,050	62	38	118	10	20
Pittsfield CDP.....	60	28	25	5	7	5	2,996	54	30	114	10	15
Pleasant Ridge plantation.....	0	0	0	0	0	0	93	0	0	0	0	0
Ripley town.....	1	1	0	0	0	0	487	2	0	0	0	0
St. Albans town.....	25	7	13	3	2	0	1,987	10	21	10	2	0
Seboomook Lake UT.....	0	0	0	0	0	0	48	0	0	0	0	0
Skowhegan town.....	123	44	71	15	1	8	8,450	75	106	74	2	15
Skowhegan CDP.....	95	26	63	10	1	6	6,187	53	91	54	2	11
Smithfield town.....	16	0	10	6	1	0	1,024	1	12	11	1	1
Solon town.....	15	8	8	1	0	1	1,046	10	12	2	0	1
Starks town.....	5	0	5	0	0	0	636	0	7	1	0	1
The Forks plantation.....	0	0	0	0	0	0	37	0	0	0	0	0
West Forks plantation.....	2	0	2	0	0	0	60	0	2	0	0	0
Waldo County.....	543	114	346	79	10	58	38,216	251	516	232	24	135
Belfast city.....	112	24	64	25	1	11	6,561	56	94	51	2	24
Belmont town.....	12	3	9	0	0	0	926	5	12	3	0	8
Brooks town.....	14	1	16	0	0	5	1,056	5	25	4	0	6
Burnham town.....	10	4	6	1	0	3	1,155	6	8	3	0	4
Frankfort town.....	3	1	2	0	0	0	1,113	4	3	5	0	2
Freedom town.....	7	0	6	0	1	1	711	2	8	2	1	3
Islesboro town.....	3	2	2	0	0	0	557	6	3	1	0	3
Jackson town.....	15	2	13	0	0	0	539	3	20	1	0	0
Knox town.....	6	0	3	3	0	0	785	0	3	14	2	8
Liberty town.....	15	2	9	1	0	4	903	4	15	1	1	5
Lincolnton town.....	20	2	15	3	0	1	2,139	9	21	12	2	2
Monroe town.....	17	2	7	2	2	5	886	4	7	4	2	5
Montville town.....	24	3	22	1	0	1	1,016	7	23	5	0	8

Table 5.
Population for Selected Categories of Race: 2010—Con.

[For information on confidentiality protection, nonsampling error, and definitions, see Selected Appendixes at <www.census.gov/prod/cen2010/cph-1-a.pdf>]

State County County Subdivision Place	Race in combination with one or more other races						Race alone or in combination with one or more other races					
	White	Black or African American	American Indian and Alaska Native	Asian	Native Hawaiian and Other Pacific Islander	Some Other Race	White	Black or African American	American Indian and Alaska Native	Asian	Native Hawaiian and Other Pacific Islander	Some Other Race
Waldo County—Con.												
Morrill town.....	11	3	8	1	0	4	862	5	18	2	0	11
Northport town.....	17	2	7	8	0	0	1,508	6	9	12	0	2
Palermo town.....	17	6	8	3	0	0	1,513	13	14	11	0	1
Prospect town.....	5	1	3	1	0	0	703	3	6	2	0	0
Searsmont town.....	19	4	8	3	0	4	1,366	11	16	11	0	7
Searsport town.....	31	8	24	3	0	3	2,574	20	45	5	4	4
Searsport CDP.....	6	3	3	0	0	0	972	12	13	0	0	1
Stockton Springs town.....	20	2	13	1	0	4	1,558	8	25	15	0	5
Swanville town.....	24	8	14	6	0	0	1,374	10	16	13	0	1
Thordike town.....	14	3	12	1	0	1	882	5	13	3	0	4
Troy town.....	37	10	20	2	1	4	1,022	14	22	4	1	4
Unity town.....	37	6	25	5	2	6	2,071	15	32	10	3	10
Unity CDP.....	12	1	6	1	0	4	462	5	8	1	0	5
Waldo town.....	11	0	8	3	0	0	749	2	14	6	1	1
Winterport town.....	42	15	22	6	3	1	3,687	28	44	32	5	7
Winterport CDP.....	14	9	5	0	0	0	1,307	19	14	11	1	2
Washington County.....	532	72	403	78	21	43	30,789	212	2,006	227	30	183
Addison town.....	8	4	6	0	0	1	1,229	10	27	8	0	2
Alexander town.....	4	0	3	0	0	1	494	0	8	0	0	1
Baileyville town.....	29	2	21	9	0	0	1,485	12	33	19	1	3
Woodland CDP.....	21	2	13	9	0	0	931	6	19	19	0	1
Baring plantation.....	4	0	4	0	0	0	248	0	4	0	3	0
Beals town.....	3	0	2	0	1	0	500	4	6	0	1	0
Beddington town.....	0	0	0	0	0	0	47	0	0	1	0	2
Calais city.....	52	3	38	9	3	3	3,033	20	78	28	3	16
Charlotte town.....	10	0	8	0	0	2	322	0	18	0	0	2
Cherryfield town.....	21	8	14	1	1	0	1,206	10	25	6	1	7
Codyville plantation.....	1	0	1	0	0	0	24	0	1	0	0	0
Columbia town.....	1	0	0	0	0	1	476	0	1	3	0	7
Columbia Falls town.....	7	0	5	1	0	1	553	0	7	5	0	2
Cooper town.....	0	0	0	0	0	0	151	1	2	0	0	0
Crawford town.....	0	0	0	0	0	0	105	0	0	0	0	0
Cutler town.....	6	0	6	0	0	0	493	0	18	2	0	0
Danforth town.....	12	1	11	0	0	0	575	2	18	0	0	6
Deblois town.....	2	0	2	0	0	0	56	0	3	0	0	0
Dennysville town.....	7	0	3	4	0	0	340	0	5	4	0	0
East Central Washington UT.....	16	4	13	0	0	1	719	7	15	3	0	1
East Machias town.....	16	1	11	6	4	2	1,328	12	15	29	4	2
Eastport city.....	35	9	21	9	0	1	1,259	19	69	15	0	8
Grand Lake Stream plantation.....	1	0	1	0	0	0	104	0	5	0	1	0
Harrington town.....	10	0	7	0	0	5	989	4	8	3	0	11
Jonesboro town.....	8	1	3	7	0	1	572	2	6	9	0	4
Jonesport town.....	13	3	10	1	0	0	1,357	5	19	2	0	1
Lubec town.....	19	5	10	4	3	0	1,347	6	13	8	3	4
Lubec CDP.....	4	0	4	0	0	0	346	0	7	0	0	0
Machias town.....	45	9	23	12	5	5	2,148	28	45	38	5	10
Machias CDP.....	20	3	6	6	5	4	1,240	4	19	22	5	7
Machiasport town.....	7	0	6	1	0	0	1,094	9	15	4	1	3
Marshfield town.....	2	1	1	0	0	0	515	3	2	0	0	0
Meddybemps town.....	0	0	0	0	0	0	156	0	0	0	0	1
Milbridge town.....	12	4	6	2	0	0	1,299	7	17	4	0	38
Northfield town.....	0	0	0	0	0	0	146	2	0	0	0	0
North Washington UT.....	2	1	0	0	1	0	493	1	4	2	1	0
Passamaquoddy Indian Township												
Reservation.....	57	3	58	0	0	5	149	7	620	1	0	5
Passamaquoddy Pleasant Point Reservation	23	2	30	2	1	2	121	6	643	2	1	6
Pembroke town.....	25	1	21	5	0	0	822	2	32	8	0	2
Perry town.....	29	1	23	1	0	7	789	1	116	2	3	10
Princeton town.....	7	3	6	1	0	1	789	15	31	2	0	4
Robbinston town.....	7	1	6	0	1	1	558	2	19	1	1	1
Roque Bluffs town.....	1	0	1	0	0	0	299	2	3	0	0	0
Steuben town.....	14	2	9	3	1	3	1,090	8	27	4	1	17
Talmadge town.....	0	0	0	0	0	0	64	0	0	0	0	0
Topsfield town.....	0	0	0	0	0	0	235	0	1	0	0	1
Vanceboro town.....	5	0	5	0	0	0	138	0	6	1	0	0
Waite town.....	0	0	0	0	0	0	94	0	7	0	0	0
Wesley town.....	2	0	2	0	0	0	97	0	2	1	0	0
Whiting town.....	9	3	6	0	0	0	465	4	12	11	0	4
Whitneyville town.....	0	0	0	0	0	0	216	1	0	1	0	2
York County.....	2,644	763	1,284	646	71	219	192,688	1,871	1,887	2,742	108	731
Acton town.....	13	1	9	1	0	2	2,410	11	19	8	1	11
Alfred town.....	25	10	17	3	0	3	2,970	31	32	9	0	6
Arundel town.....	58	11	41	10	0	6	3,942	27	62	41	0	14
Berwick town.....	112	40	47	28	4	9	7,082	77	65	121	6	21
Berwick CDP.....	55	17	26	11	0	6	2,118	31	32	55	1	9
Biddeford city.....	345	114	149	83	7	32	20,510	321	265	435	15	110
Buxton town.....	132	41	78	21	1	6	7,887	86	92	93	1	21
Cornish town.....	4	0	3	0	0	1	1,385	6	7	1	0	8

Table 5.

Population for Selected Categories of Race: 2010—Con.

[For information on confidentiality protection, nonsampling error, and definitions, see Selected Appendixes at <www.census.gov/prod/cen2010/cph-1-a.pdf>]

State County County Subdivision Place	Race in combination with one or more other races						Race alone or in combination with one or more other races					
	White	Black or African American	American Indian and Alaska Native	Asian	Native Hawaiian and Other Pacific Islander	Some Other Race	White	Black or African American	American Indian and Alaska Native	Asian	Native Hawaiian and Other Pacific Islander	Some Other Race
York County—Con.												
Dayton town.....	16	4	10	2	0	7	1,933	20	20	4	0	9
Eliot town.....	95	24	42	20	2	14	6,102	66	51	52	4	30
South Eliot CDP.....	55	18	22	9	0	7	3,482	54	26	28	1	15
Hollis town.....	43	15	21	10	3	1	4,234	23	39	26	3	5
Kennebunk town.....	117	30	60	35	6	10	10,582	73	83	147	10	37
Kennebunk CDP.....	58	14	30	17	4	2	5,122	31	42	58	6	22
West Kennebunk CDP.....	10	4	1	0	2	3	1,146	8	3	23	2	4
Kennebunkport town.....	22	7	11	2	0	4	3,427	15	14	25	0	16
Kennebunkport CDP.....	6	2	2	0	0	2	1,229	3	3	4	0	5
Kittery town.....	136	41	60	48	9	6	9,226	127	74	151	14	55
Kittery CDP.....	83	26	32	27	7	3	4,405	83	43	68	11	45
Kittery Point CDP.....	1	0	1	1	1	0	1,000	1	3	7	1	2
Lebanon town.....	79	16	35	22	0	6	5,933	42	52	72	0	11
Limerick town.....	40	12	22	8	4	1	2,853	22	40	14	4	4
Lake Arrowhead CDP (part).....	7	1	7	1	0	1	670	4	11	2	0	2
Limington town.....	65	11	38	10	2	8	3,653	19	54	28	7	20
Lyman town.....	58	11	34	13	0	2	4,307	20	41	31	0	4
Newfield town.....	14	5	8	0	0	1	1,508	7	18	1	0	2
North Berwick town.....	47	8	23	8	2	8	4,490	32	39	42	2	20
North Berwick CDP.....	16	2	7	4	0	3	1,562	17	16	23	0	13
Ogunquit town.....	12	0	9	2	0	1	877	1	10	11	0	5
Old Orchard Beach town.....	101	32	51	28	1	14	8,401	104	88	108	2	39
Old Orchard Beach CDP.....	101	32	51	28	1	14	8,401	104	88	108	2	39
Parsonsfield town.....	33	9	19	1	0	4	1,874	12	26	8	0	11
Saco city.....	243	89	90	72	8	21	17,936	214	126	385	12	78
Sanford town.....	394	126	187	105	4	27	20,081	254	278	525	4	90
Sanford CDP.....	211	60	111	47	1	16	9,376	141	170	250	1	52
South Sanford CDP.....	65	19	34	20	0	6	4,365	37	48	147	0	14
Springvale CDP.....	81	32	31	29	2	3	3,196	46	38	86	2	16
Shapleigh town.....	48	4	24	19	0	1	2,624	13	37	38	1	3
South Berwick town.....	71	21	31	22	9	3	7,110	39	43	82	9	18
Waterboro town.....	94	27	43	26	3	4	7,581	61	58	76	6	13
Lake Arrowhead CDP (part).....	31	7	9	14	0	1	2,361	19	13	24	0	5
Wells town.....	126	31	75	19	1	6	9,442	80	90	78	2	27
York town.....	101	23	47	28	5	11	12,328	68	64	130	5	43
Cape Neddick CDP.....	21	1	16	7	2	3	2,544	9	18	13	2	8
York Harbor CDP.....	17	5	5	7	1	1	2,984	19	5	37	1	5

Table 6.

Population for Selected Categories of Race: 2010

[For information on confidentiality protection, nonsampling error, and definitions, see Selected Appendixes at <www.census.gov/prod/cen2010/cph-1-a.pdf>]

State County Place and County Subdivision	Race in combination with one or more other races						Race alone or in combination with one or more other races					
	White	Black or African American	American Indian and Alaska Native	Asian	Native Hawaiian and Other Pacific Islander	Some Other Race	White	Black or African American	American Indian and Alaska Native	Asian	Native Hawaiian and Other Pacific Islander	Some Other Race
Maine.....	19,906	6,057	9,914	4,762	646	1,949	1,284,877	21,764	18,482	18,333	988	6,210
COUNTY												
Androscoggin County.....	2,031	859	858	408	52	220	101,970	4,790	1,267	1,186	84	677
Aroostook County.....	933	199	640	124	26	84	69,692	654	1,865	436	37	214
Cumberland County.....	4,776	1,813	1,600	1,758	193	637	266,172	8,594	2,501	7,527	280	2,194
Franklin County.....	429	72	259	77	11	50	30,381	143	375	209	21	100
Hancock County.....	608	153	339	135	17	58	53,349	374	559	581	24	208
Kennebec County.....	1,978	570	1,062	410	61	188	119,479	1,257	1,648	1,302	106	560
Knox County.....	541	119	341	91	14	41	39,120	316	482	275	19	118
Lincoln County.....	366	82	222	76	16	20	34,002	191	336	262	17	59
Oxford County.....	860	185	515	153	35	72	56,850	397	726	512	49	229
Penobscot County.....	2,239	631	1,291	453	62	162	149,041	1,790	3,100	1,875	106	500
Piscataquis County.....	202	46	118	33	12	17	17,202	99	210	162	19	63
Sagadahoc County.....	558	196	227	138	24	35	34,527	450	354	407	30	130
Somerset County.....	666	183	409	103	21	45	51,399	375	650	398	34	109
Waldo County.....	543	114	346	79	10	58	38,216	251	516	232	24	135
Washington County.....	532	72	403	78	21	43	30,789	212	2,006	227	30	183
York County.....	2,644	763	1,284	646	71	219	192,688	1,871	1,887	2,742	108	731
PLACE AND COUNTY SUBDIVISION												
Abbot town, Piscataquis County.....	9	2	6	0	0	2	711	3	7	1	0	2
Acton town, York County.....	13	1	9	1	0	2	2,410	11	19	8	1	11
Addison town, Washington County.....	8	4	6	0	0	1	1,229	10	27	8	0	2
Albion town, Kennebec County.....	13	3	11	0	0	1	2,010	12	17	8	3	5
Alexander town, Washington County.....	4	0	3	0	0	1	494	0	8	0	0	1
Alfred town, York County.....	25	10	17	3	0	3	2,970	31	32	9	0	6
Allagash town, Aroostook County.....	5	2	5	0	0	0	238	3	5	0	0	0
Alna town, Lincoln County.....	5	0	2	3	0	0	696	1	10	6	0	1
Alton town, Penobscot County.....	4	3	1	0	0	0	872	6	13	3	0	0
Amherst town, Hancock County.....	4	0	4	0	0	0	265	0	4	0	0	0
Amity town, Aroostook County.....	1	0	0	1	0	0	237	0	1	1	0	0
Andover town, Oxford County.....	1	0	1	3	3	0	812	0	4	6	3	0
Anson CDP, Somerset County.....	5	2	4	1	0	0	741	6	10	1	0	0
Anson town, Somerset County.....	35	16	19	12	0	2	2,476	22	37	20	0	4
Appleton town, Knox County.....	16	6	7	5	0	1	1,303	13	7	7	0	4
Argyle UT, Penobscot County.....	6	0	2	3	1	0	265	0	13	4	1	0
Arrowsic town, Sagadahoc County.....	1	0	1	0	0	0	422	0	4	2	0	0
Arundel town, York County.....	58	11	41	10	0	6	3,942	27	62	41	0	14
Ashland CDP, Aroostook County.....	2	0	2	0	0	0	697	8	4	2	0	0
Ashland town, Aroostook County.....	2	0	2	0	0	0	1,286	9	5	4	0	0
Athens town, Somerset County.....	13	1	13	0	1	1	1,005	3	22	1	1	2
Atkinson town, Piscataquis County.....	4	0	4	0	0	0	320	0	8	1	1	0
Auburn city, Androscoggin County.....	462	194	173	95	14	46	22,066	764	271	313	24	123
Augusta city, Kennebec County.....	420	145	219	70	19	31	18,421	346	346	361	29	99
Aurora town, Hancock County.....	1	0	1	0	0	0	114	0	1	0	0	0
Avon town, Franklin County.....	2	0	1	1	0	1	454	3	1	2	0	4
Baileysville town, Washington County.....	29	2	21	9	0	0	1,485	12	33	19	1	3
Baldwin town, Cumberland County.....	7	1	5	1	0	0	1,500	2	8	18	0	4
Bancroft town, Aroostook County.....	0	0	0	0	0	0	68	0	0	0	0	0
Bangor city, Penobscot County.....	616	227	306	128	25	42	31,380	785	701	677	41	151
Bar Harbor CDP, Hancock County.....	28	5	17	9	0	7	2,431	36	19	80	0	21
Bar Harbor town, Hancock County.....	58	9	25	23	0	11	5,015	50	33	172	0	30
Baring plantation, Washington County.....	4	0	4	0	0	0	248	0	4	0	3	0
Bath city, Sagadahoc County.....	191	73	72	52	7	10	8,292	175	97	105	9	46
Beals town, Washington County.....	3	0	2	0	1	0	500	4	6	0	1	0
Beaver Cove town, Piscataquis County.....	1	0	0	0	1	0	122	0	0	0	1	0
Beddington town, Washington County.....	0	0	0	0	0	0	47	0	0	1	0	2
Belfast city, Waldo County.....	112	24	64	25	1	11	6,561	56	94	51	2	24
Belgrade town, Kennebec County.....	41	17	12	17	2	1	3,176	23	16	19	2	1
Belmont town, Waldo County.....	12	3	9	0	0	0	926	5	12	3	0	8
Benton town, Kennebec County.....	23	3	15	3	0	4	2,705	11	22	11	0	7
Berwick CDP, York County.....	55	17	26	11	0	6	2,118	31	32	55	1	9
Berwick town, York County.....	112	40	47	28	4	9	7,082	77	65	121	6	21
Bethel town, Oxford County.....	26	5	16	1	8	0	2,561	19	21	14	8	14
Biddeford city, York County.....	345	114	149	83	7	32	20,510	321	265	435	15	110
Bingham CDP, Somerset County.....	7	4	2	1	0	0	739	12	8	4	0	2
Bingham town, Somerset County.....	9	4	4	1	0	0	903	12	10	4	0	2
Blaine CDP, Aroostook County.....	3	0	4	3	0	0	288	0	9	9	0	0
Blaine town, Aroostook County.....	5	0	6	3	0	0	707	0	17	9	0	0
Blanchard UT, Piscataquis County.....	0	0	0	0	0	0	95	0	2	1	0	0
Blue Hill CDP, Hancock County.....	6	3	2	1	0	0	917	5	5	21	0	1
Blue Hill town, Hancock County.....	17	11	7	3	0	0	2,631	21	18	32	0	4

Table 6.
Population for Selected Categories of Race: 2010—Con.

[For information on confidentiality protection, nonsampling error, and definitions, see Selected Appendixes at <www.census.gov/prod/cen2010/cph-1-a.pdf>]

State County Place and County Subdivision	Race in combination with one or more other races						Race alone or in combination with one or more other races					
	White	Black or African American	American Indian and Alaska Native	Asian	Native Hawaiian and Other Pacific Islander	Some Other Race	White	Black or African American	American Indian and Alaska Native	Asian	Native Hawaiian and Other Pacific Islander	Some Other Race
PLACE AND COUNTY SUBDIVISION—Con.												
Boothbay town, Lincoln County.....	26	2	21	8	0	0	3,083	16	29	21	1	1
Boothbay Harbor CDP, Lincoln County.....	12	4	10	0	0	1	1,060	10	15	14	0	1
Boothbay Harbor town, Lincoln County.....	24	5	15	1	3	3	2,126	17	22	18	3	5
Bowdoin town, Sagadahoc County.....	40	17	17	6	2	2	3,007	32	30	22	5	7
Bowdoinham CDP, Sagadahoc County.....	17	2	11	6	1	0	701	9	13	18	1	0
Bowdoinham town, Sagadahoc County.....	64	17	34	17	4	5	2,817	37	50	45	4	10
Bowerbank town, Piscataquis County.....	0	0	0	0	0	0	115	0	1	0	0	0
Bradford town, Penobscot County.....	19	4	16	1	1	0	1,263	14	27	2	1	4
Bradley town, Penobscot County.....	11	3	5	2	0	3	1,462	4	27	7	0	5
Bremen town, Lincoln County.....	3	0	0	3	0	0	805	0	0	4	0	0
Brewer city, Penobscot County.....	162	55	83	28	3	10	9,207	123	157	127	4	38
Bridgewater town, Aroostook County.....	9	0	4	3	0	2	599	0	8	4	0	8
Bridgton CDP, Cumberland County.....	34	10	18	7	0	1	2,024	40	24	10	0	8
Bridgton town, Cumberland County.....	85	29	35	24	5	6	5,117	67	57	42	7	16
Brighton plantation, Somerset County.....	3	0	3	0	0	0	69	0	3	0	0	1
Bristol town, Lincoln County.....	24	0	16	8	0	0	2,736	3	21	18	0	1
Brooklin town, Hancock County.....	6	0	3	3	0	0	813	0	3	11	0	3
Brooks town, Waldo County.....	14	1	16	0	0	5	1,056	5	25	4	0	6
Brooksville town, Hancock County.....	14	8	6	4	1	3	907	8	8	22	1	8
Brownfield town, Oxford County.....	15	3	12	6	2	8	1,575	7	12	12	3	14
Brownville town, Piscataquis County.....	16	6	4	6	0	2	1,232	14	7	6	0	8
Brunswick CDP, Cumberland County.....	339	104	102	155	11	40	14,430	331	143	527	15	122
Brunswick town, Cumberland County.....	463	155	141	208	14	49	19,318	491	197	641	18	154
Brunswick Station CDP, Cumberland County.....	42	27	11	11	2	2	493	84	11	28	2	11
Buckfield town, Oxford County.....	26	4	11	11	0	0	1,988	8	17	19	0	3
Bucksport CDP, Hancock County.....	48	15	24	1	2	9	2,839	28	35	11	3	20
Bucksport town, Hancock County.....	64	18	37	4	3	10	4,850	44	54	17	4	26
Burlington town, Penobscot County.....	1	0	1	0	0	0	362	0	1	1	0	0
Burnham town, Waldo County.....	10	4	6	1	0	3	1,155	6	8	3	0	4
Buxton town, York County.....	132	41	78	21	1	6	7,887	86	92	93	1	21
Byron town, Oxford County.....	6	4	1	0	0	2	145	4	1	0	0	2
Calais city, Washington County.....	52	3	38	9	3	3	3,033	20	78	28	3	16
Cambridge town, Somerset County.....	6	1	6	1	0	0	456	1	8	4	0	0
Camden CDP, Knox County.....	37	8	15	16	4	5	3,510	18	18	48	4	15
Camden town, Knox County.....	45	10	17	19	5	5	4,778	23	24	54	5	17
Canaan town, Somerset County.....	33	6	18	4	1	7	2,242	9	36	7	7	10
Canton town, Oxford County.....	19	5	12	2	0	2	982	7	14	4	0	4
Cape Elizabeth town, Cumberland County.....	84	18	38	34	6	3	8,795	59	55	162	11	28
Cape Neddick CDP, York County.....	21	1	16	7	2	3	2,544	9	18	13	2	8
Caratunk town, Somerset County.....	1	0	1	0	0	0	68	0	2	0	0	0
Caribou city, Aroostook County.....	96	19	59	14	1	7	7,961	54	172	70	5	26
Carmel town, Penobscot County.....	24	5	20	1	1	4	2,750	19	34	7	2	11
Carrabassett Valley town, Franklin County.....	9	0	6	4	1	0	775	0	7	8	1	0
Carroll plantation, Penobscot County.....	0	1	1	0	0	0	151	1	2	0	0	0
Carthage town, Franklin County.....	14	1	7	2	0	4	558	1	7	4	0	4
Cary plantation, Aroostook County.....	4	0	1	0	0	3	205	0	5	9	0	3
Casco CDP, Cumberland County.....	22	8	4	8	8	3	582	9	7	9	8	3
Casco town, Cumberland County.....	57	14	16	23	9	6	3,685	40	28	34	9	14
Castine CDP, Hancock County.....	12	3	3	7	1	0	1,006	7	5	18	1	5
Castine town, Hancock County.....	15	3	5	8	1	0	1,336	10	7	23	1	5
Castle Hill town, Aroostook County.....	2	0	1	0	1	0	421	1	4	0	1	0
Caswell town, Aroostook County.....	2	0	2	0	0	0	297	1	10	0	0	0
Central Aroostook UT, Aroostook County.....	0	0	0	0	0	0	118	0	0	0	0	0
Central Hancock UT, Hancock County.....	2	0	1	1	0	0	117	0	1	1	0	0
Central Somerset UT, Somerset County.....	7	0	7	0	0	0	327	3	10	2	0	3
Chapman town, Aroostook County.....	2	0	2	0	0	0	465	0	5	0	0	0
Charleston town, Penobscot County.....	12	2	10	0	0	0	1,387	11	20	3	0	0
Charlotte town, Washington County.....	10	0	8	0	0	2	322	0	18	0	0	2
Chebeague Island town, Cumberland County.....	1	0	0	1	0	0	339	1	0	2	0	0
Chelsea town, Kennebec County.....	27	3	16	7	0	2	2,666	5	45	26	2	5
Cherryfield town, Washington County.....	21	8	14	1	1	0	1,206	10	25	6	1	7
Chester town, Penobscot County.....	4	0	2	1	1	0	543	0	4	2	1	0
Chesterfield town, Franklin County.....	24	0	19	2	0	3	1,339	1	22	10	0	4
China town, Kennebec County.....	61	18	33	9	1	5	4,263	33	56	28	2	12
Chisholm CDP, Franklin County.....	14	5	10	2	0	0	1,369	8	15	3	0	2
Clifton town, Penobscot County.....	18	5	11	4	0	1	893	15	25	7	0	1
Clinton CDP, Kennebec County.....	18	4	9	2	0	3	1,392	17	20	4	0	4
Clinton town, Kennebec County.....	43	7	26	3	0	7	3,429	21	48	8	0	23
Codyville plantation, Washington County.....	1	0	1	0	0	0	24	0	1	0	0	0
Columbia town, Washington County.....	1	0	0	0	0	1	476	0	1	3	0	7

Table 6.

Population for Selected Categories of Race: 2010—Con.

[For information on confidentiality protection, nonsampling error, and definitions, see Selected Appendixes at <www.census.gov/prod/cen2010/cph-1-a.pdf>]

State County Place and County Subdivision	Race in combination with one or more other races						Race alone or in combination with one or more other races					
	White	Black or African American	American Indian and Alaska Native	Asian	Native Hawaiian and Other Pacific Islander	Some Other Race	White	Black or African American	American Indian and Alaska Native	Asian	Native Hawaiian and Other Pacific Islander	Some Other Race
PLACE AND COUNTY SUBDIVISION—Con.												
Columbia Falls town, Washington County.....	7	0	5	1	0	1	553	0	7	5	0	2
Connor UT, Aroostook County.....	7	2	7	0	0	1	435	4	25	1	0	1
Cooper town, Washington County.....	0	0	0	0	0	0	151	1	2	0	0	0
Coplin plantation, Franklin County.....	1	1	0	0	0	0	165	1	1	0	0	0
Corinna town, Penobscot County.....	41	8	30	1	1	3	2,177	14	37	6	1	5
Corinth town, Penobscot County.....	38	8	26	2	1	5	2,841	16	41	12	1	7
Cornish town, York County.....	4	0	3	0	0	1	1,385	6	7	1	0	8
Cornville town, Somerset County.....	8	3	1	4	0	0	1,297	15	2	7	0	1
Cousins Island CDP, Cumberland County.....	4	2	1	2	0	1	484	4	1	5	0	1
Cranberry Isles town, Hancock County.....	2	0	2	0	0	0	140	1	2	0	0	0
Crawford town, Washington County.....	0	0	0	0	0	0	105	0	0	0	0	0
Criehaven UT, Knox County.....	1	0	1	0	0	0	1	0	1	0	0	0
Crystal town, Aroostook County.....	1	0	2	0	0	1	267	0	3	0	0	1
Cumberland town, Cumberland County.....	66	18	23	27	8	7	7,076	52	39	82	11	31
Cumberland Center CDP, Cumberland County.....	15	5	4	6	2	2	2,455	17	14	18	5	7
Cushing town, Knox County.....	12	6	6	0	0	0	1,527	6	9	1	0	3
Cutler town, Washington County.....	6	0	6	0	0	0	493	0	18	2	0	0
Cyr plantation, Aroostook County.....	0	0	0	0	0	0	102	1	0	0	0	0
Dallas plantation, Franklin County.....	1	0	1	0	0	0	306	0	4	0	0	0
Damariscotta CDP, Lincoln County.....	8	1	7	0	0	0	1,121	7	7	10	0	5
Damariscotta town, Lincoln County.....	31	5	13	10	5	2	2,183	13	14	28	5	9
Danforth town, Washington County.....	12	1	11	0	0	0	575	2	18	0	0	6
Dayton town, York County.....	16	4	10	2	0	7	1,933	20	20	4	0	9
Deblois town, Washington County.....	2	0	2	0	0	0	56	0	3	0	0	0
Dedham town, Hancock County.....	14	1	6	6	2	0	1,654	7	14	16	2	3
Deer Isle town, Hancock County.....	19	0	16	2	0	1	1,957	4	26	6	0	1
Denmark town, Oxford County.....	6	0	3	3	0	0	1,136	5	4	6	0	3
Dennistown plantation, Somerset County.....	0	0	0	0	0	0	33	0	0	0	0	0
Dennysville town, Washington County.....	7	0	3	4	0	0	340	0	5	4	0	0
Detroit town, Somerset County.....	5	0	5	0	0	0	845	1	11	0	0	0
Dexter CDP, Penobscot County.....	28	8	18	5	1	1	2,117	15	34	20	2	2
Dexter town, Penobscot County.....	50	10	34	8	1	3	3,835	21	61	27	2	4
Dixfield CDP, Oxford County.....	18	0	14	2	0	2	1,063	1	20	4	0	6
Dixfield town, Oxford County.....	46	10	28	8	2	3	2,518	14	34	26	2	7
Dixmont town, Penobscot County.....	5	2	3	1	1	1	1,170	3	10	3	1	1
Dover-Foxcroft town, Piscataquis County.....	59	21	34	6	1	9	4,065	30	59	103	1	23
Dover-Foxcroft CDP, Piscataquis County.....	35	11	20	3	1	6	2,407	16	41	90	1	13
Dresden town, Lincoln County.....	11	1	6	1	0	4	1,660	4	7	6	0	7
Drew plantation, Penobscot County.....	0	0	0	0	0	0	42	4	0	0	0	0
Durham town, Androscoggin County.....	38	4	15	14	4	2	3,803	16	20	35	5	8
Dyer Brook town, Aroostook County.....	0	0	0	0	0	0	209	1	3	0	0	0
Eagle Lake CDP, Aroostook County.....	6	0	4	1	0	2	615	0	13	1	0	3
Eagle Lake town, Aroostook County.....	11	0	9	1	0	2	851	0	20	1	1	3
Eastbrook town, Hancock County.....	6	0	5	0	0	1	419	1	8	0	0	1
East Central Franklin UT, Franklin County.....	6	1	6	0	0	0	799	1	10	4	0	1
East Central Penobscot UT, Penobscot County.....	4	2	3	1	0	0	327	5	8	1	0	7
East Central Washington UT, Washington County.....	16	4	13	0	0	1	719	7	15	3	0	1
East Hancock UT, Hancock County.....	4	3	1	0	0	1	90	3	5	0	0	1
East Machias town, Washington County.....	16	1	11	6	4	2	1,328	12	15	29	4	2
East Millinocket town, Penobscot County.....	14	3	8	5	0	1	1,691	7	21	10	2	9
East Millinocket CDP, Penobscot County.....	14	3	8	5	0	1	1,538	7	21	7	2	9
Easton town, Aroostook County.....	25	5	18	1	0	3	1,268	9	30	2	0	4
Eastport city, Washington County.....	35	9	21	9	0	1	1,259	19	69	15	0	8
Eddington town, Penobscot County.....	15	2	7	6	0	0	2,190	15	18	17	0	0
Edgecomb town, Lincoln County.....	21	12	16	0	0	1	1,222	14	21	19	0	1
Edinburg town, Penobscot County.....	0	0	0	0	0	0	130	0	1	0	0	0
Eliot town, York County.....	95	24	42	20	2	14	6,102	66	51	52	4	30
Ellsworth city, Hancock County.....	62	22	20	26	1	5	7,544	73	54	108	5	27
Embsen town, Somerset County.....	6	1	3	3	1	0	922	5	7	5	1	6
Enfield town, Penobscot County.....	15	2	10	3	0	0	1,583	3	29	3	0	4
Etna town, Penobscot County.....	9	3	5	1	0	1	1,220	12	13	6	0	5
Eustis town, Franklin County.....	2	0	1	1	0	0	611	1	5	3	0	0
Exeter town, Penobscot County.....	14	3	7	0	1	3	1,083	3	13	3	1	3
Fairfield CDP, Somerset County.....	36	14	24	3	1	0	2,588	35	37	14	3	1
Fairfield town, Somerset County.....	75	24	45	12	3	0	6,633	54	73	45	5	6
Falmouth CDP, Cumberland County.....	17	5	4	10	0	2	1,759	16	14	78	0	8
Falmouth town, Cumberland County.....	127	37	29	70	5	6	10,803	92	56	322	5	48
Falmouth Foreside CDP, Cumberland County.....	9	1	1	4	3	0	1,484	6	2	14	3	11
Farmingdale CDP, Kennebec County.....	34	10	17	3	0	4	1,914	27	23	25	1	14

Table 6.

Population for Selected Categories of Race: 2010—Con.

[For information on confidentiality protection, nonsampling error, and definitions, see Selected Appendixes at <www.census.gov/prod/cen2010/cph-1-a.pdf>]

State County Place and County Subdivision	Race in combination with one or more other races						Race alone or in combination with one or more other races					
	White	Black or African American	American Indian and Alaska Native	Asian	Native Hawaiian and Other Pacific Islander	Some Other Race	White	Black or African American	American Indian and Alaska Native	Asian	Native Hawaiian and Other Pacific Islander	Some Other Race
PLACE AND COUNTY SUBDIVISION—Con.												
Farmingdale town, Kennebec County.....	40	13	18	5	0	4	2,887	30	26	35	1	17
Farmington CDP, Franklin County.....	93	20	42	21	5	20	4,204	35	70	35	10	38
Farmington town, Franklin County.....	130	24	65	25	6	26	7,649	44	97	52	12	48
Fayette town, Kennebec County.....	12	1	6	5	2	1	1,125	5	7	11	3	3
Fort Fairfield CDP, Aroostook County.....	25	7	17	3	0	2	1,781	25	30	5	0	11
Fort Fairfield town, Aroostook County.....	52	9	35	7	0	5	3,426	39	54	15	0	16
Fort Kent CDP, Aroostook County.....	70	9	59	6	0	2	2,420	37	75	23	0	7
Fort Kent town, Aroostook County.....	107	15	85	11	0	2	3,995	47	118	41	0	7
Frankfort town, Waldo County.....	3	1	2	0	0	0	1,113	4	3	5	0	2
Franklin town, Hancock County.....	15	1	10	4	0	0	1,458	4	22	14	0	0
Freedom town, Waldo County.....	7	0	6	0	1	1	711	2	8	2	1	3
Freeport CDP, Cumberland County.....	31	15	13	11	3	2	1,344	32	24	110	3	12
Freeport town, Cumberland County.....	98	29	38	40	8	16	7,599	74	66	218	9	35
Frenchboro town, Hancock County.....	6	0	6	0	0	0	59	0	8	0	0	0
Frenchville town, Aroostook County.....	13	0	8	1	1	4	1,083	0	10	1	1	6
Friendship town, Knox County.....	4	2	2	0	0	0	1,147	2	2	2	0	3
Fryeburg CDP, Oxford County.....	35	15	7	16	0	2	1,521	27	8	106	0	8
Fryeburg town, Oxford County.....	55	26	14	20	1	3	3,310	45	20	121	1	13
Frye Island town, Cumberland County.....	0	0	0	0	0	0	5	0	0	0	0	0
Gardiner city, Kennebec County.....	137	35	86	33	2	10	5,672	53	125	74	2	31
Garfield plantation, Aroostook County.....	1	0	1	0	0	0	81	0	1	0	0	0
Garland town, Penobscot County.....	16	1	14	3	0	0	1,098	5	16	3	0	0
Georgetown town, Sagadahoc County.....	15	3	10	1	0	1	1,027	7	11	9	0	3
Gilead town, Oxford County.....	0	0	0	0	0	0	209	0	0	0	0	0
Glenburn town, Penobscot County.....	49	17	25	15	0	4	4,511	35	56	39	1	10
Glenwood plantation, Aroostook County.....	0	0	0	0	0	0	3	0	0	0	0	0
Gorham CDP, Cumberland County.....	98	29	30	46	2	5	6,710	74	58	117	4	25
Gorham town, Cumberland County.....	214	74	71	76	2	12	16,020	184	127	231	4	42
Gouldsboro town, Hancock County.....	10	8	2	0	0	0	1,709	12	7	4	1	14
Grand Isle town, Aroostook County.....	3	0	2	0	0	1	463	2	4	0	0	1
Grand Lake Stream plantation, Washington County.....	1	0	1	0	0	0	104	0	5	0	1	0
Gray CDP, Cumberland County.....	7	1	2	4	0	0	872	10	3	4	0	2
Gray town, Cumberland County.....	90	34	40	16	3	9	7,631	87	58	55	8	20
Great Pond town, Hancock County.....	1	0	1	0	0	0	57	0	2	0	0	0
Greenbush town, Penobscot County.....	48	4	38	7	0	1	1,452	8	68	11	0	1
Greene town, Androscoggin County.....	60	9	34	23	0	3	4,305	26	42	32	0	11
Greenville CDP, Piscataquis County.....	12	2	4	5	0	1	1,249	2	10	6	0	2
Greenville town, Piscataquis County.....	12	2	4	5	0	1	1,630	2	11	9	0	6
Greenwood town, Oxford County.....	8	1	4	1	1	2	815	4	8	3	1	8
Guilford CDP, Piscataquis County.....	16	3	10	3	0	0	886	4	13	12	1	3
Guilford town, Piscataquis County.....	21	3	13	4	0	1	1,495	5	21	15	1	5
Hallowell city, Kennebec County.....	37	16	26	10	0	3	2,310	32	39	45	0	6
Hamilin town, Aroostook County.....	5	0	1	4	0	0	211	0	2	11	0	0
Hammond town, Aroostook County.....	1	12	1	0	0	12	103	14	1	1	0	12
Hampden CDP, Penobscot County.....	46	18	16	23	2	2	4,233	37	53	62	2	12
Hampden town, Penobscot County.....	73	22	27	33	2	4	7,095	60	71	90	2	22
Hancock town, Hancock County.....	36	5	21	9	0	6	2,349	16	32	26	0	10
Hanover town, Oxford County.....	3	0	0	0	0	3	233	0	3	1	0	4
Harmony town, Somerset County.....	15	4	14	4	0	1	921	5	18	11	0	4
Harpwell town, Cumberland County.....	62	11	29	26	0	0	4,692	15	41	54	0	4
Harrington town, Washington County.....	10	0	7	0	0	5	989	4	8	3	0	11
Harrison town, Cumberland County.....	30	6	20	4	0	4	2,689	15	39	9	1	11
Hartford town, Oxford County.....	32	3	26	3	0	0	1,167	4	38	4	0	4
Hartland CDP, Somerset County.....	21	2	8	3	0	10	795	9	12	5	0	14
Hartland town, Somerset County.....	26	3	12	3	0	10	1,754	12	18	10	0	15
Haynesville town, Aroostook County.....	1	0	1	0	0	0	120	0	2	0	0	0
Hebron town, Oxford County.....	18	2	14	2	0	0	1,347	17	18	52	0	0
Hermon town, Penobscot County.....	54	20	19	12	0	4	5,346	42	38	34	1	10
Hersey town, Aroostook County.....	0	0	0	0	0	0	83	0	0	0	0	0
Hibberts gore, Lincoln County.....	0	0	0	0	0	0	1	0	0	0	0	0
Highland plantation, Somerset County.....	2	1	0	1	0	0	73	1	0	1	0	0
Hiram town, Oxford County.....	44	3	18	20	0	3	1,594	5	28	27	0	10
Hodgdon town, Aroostook County.....	27	10	19	0	0	0	1,280	11	37	9	0	0
Holden town, Penobscot County.....	35	3	25	2	1	4	3,023	18	45	6	7	12
Hollis town, York County.....	43	15	21	10	3	1	4,234	23	39	26	3	5
Hope town, Knox County.....	24	1	17	4	1	1	1,511	3	29	14	1	2
Houlton CDP, Aroostook County.....	69	13	45	5	4	4	4,606	51	213	29	5	23
Houlton town, Aroostook County.....	100	19	76	7	5	6	5,669	61	430	37	6	28
Howland town, Penobscot County.....	16	6	6	5	0	0	1,225	13	13	7	0	0
Howland CDP, Penobscot County.....	14	6	4	5	0	0	1,087	13	5	6	0	0
Hudson town, Penobscot County.....	20	4	16	1	0	0	1,521	6	26	4	0	0

Table 6.

Population for Selected Categories of Race: 2010—Con.

[For information on confidentiality protection, nonsampling error, and definitions, see Selected Appendixes at <www.census.gov/prod/cen2010/cph-1-a.pdf>]

State County Place and County Subdivision	Race in combination with one or more other races						Race alone or in combination with one or more other races					
	White	Black or African American	American Indian and Alaska Native	Asian	Native Hawaiian and Other Pacific Islander	Some Other Race	White	Black or African American	American Indian and Alaska Native	Asian	Native Hawaiian and Other Pacific Islander	Some Other Race
PLACE AND COUNTY SUBDIVISION—Con.												
Industry town, Franklin County.....	22	2	15	2	3	1	925	3	17	3	3	1
Island Falls town, Aroostook County.....	8	0	9	0	3	0	823	3	16	1	3	2
Isle au Haut town, Knox County.....	2	0	2	0	0	0	69	1	4	1	0	0
Islesboro town, Waldo County.....	3	2	2	0	0	0	557	6	3	1	0	3
Jackman town, Somerset County.....	15	1	9	6	0	0	846	2	18	11	0	1
Jackson town, Waldo County.....	15	2	13	0	0	0	539	3	20	1	0	0
Jay town, Franklin County.....	45	17	27	2	0	2	4,805	25	46	15	0	8
Jefferson town, Lincoln County.....	18	0	13	4	0	1	2,400	8	25	9	0	3
Jonesboro town, Washington County.....	8	1	3	7	0	1	572	2	6	9	0	4
Jonesport town, Washington County.....	13	3	10	1	0	0	1,357	5	19	2	0	1
Kenduskeag town, Penobscot County.....	11	2	9	1	0	1	1,324	4	17	9	0	6
Kennebunk CDP, York County.....	58	14	30	17	4	2	5,122	31	42	58	6	22
Kennebunk town, York County.....	117	30	60	35	6	10	10,582	73	83	147	10	37
Kennebunkport CDP, York County.....	6	2	2	0	0	2	1,229	3	3	4	0	5
Kennebunkport town, York County.....	22	7	11	2	0	4	3,427	15	14	25	0	16
Kingfield town, Franklin County.....	9	0	7	1	0	1	981	4	8	10	2	1
Kingman UT, Penobscot County.....	2	0	2	0	0	0	174	0	2	0	0	0
Kingsbury plantation, Piscataquis County.....	1	0	1	0	0	0	28	0	1	0	0	0
Kittery CDP, York County.....	83	26	32	27	7	3	4,405	83	43	68	11	45
Kittery town, York County.....	136	41	60	48	9	6	9,226	127	74	151	14	55
Kittery Point CDP, York County.....	1	0	1	1	1	0	1,000	1	3	7	1	2
Knox town, Waldo County.....	6	0	3	3	0	0	785	0	3	14	2	8
Lagrange town, Penobscot County.....	7	2	5	0	1	2	691	4	15	4	1	2
Lake Arrowhead CDP, York County.....	38	8	16	15	0	2	3,031	23	24	26	0	7
Lake View plantation, Piscataquis County.....	0	0	0	0	0	0	89	0	0	0	0	0
Lakeville town, Penobscot County.....	2	2	1	0	0	0	102	2	1	3	0	0
Lamoine town, Hancock County.....	12	6	4	4	1	0	1,582	14	6	12	1	1
Lebanon town, York County.....	79	16	35	22	0	6	5,933	42	52	72	0	11
Lee town, Penobscot County.....	7	5	6	2	0	1	836	22	13	59	0	3
Leeds town, Androscoggin County.....	28	6	13	6	2	2	2,297	13	25	10	2	8
Levant town, Penobscot County.....	54	12	34	10	0	5	2,807	19	52	26	0	6
Lewiston city, Androscoggin County.....	866	490	299	159	24	120	32,560	3,664	455	543	38	339
Liberty town, Waldo County.....	15	2	9	1	0	4	903	4	15	1	1	5
Limerick town, York County.....	40	12	22	8	4	1	2,853	22	40	14	4	4
Limestone CDP, Aroostook County.....	9	3	4	3	0	0	1,034	18	14	17	0	2
Limestone town, Aroostook County.....	32	10	14	9	1	1	2,095	172	43	26	2	10
Limington town, York County.....	65	11	38	10	2	8	3,653	19	54	28	7	20
Lincoln plantation, Oxford County.....	0	0	0	0	0	0	44	0	0	1	0	0
Lincoln CDP, Penobscot County.....	47	9	28	7	0	3	2,835	23	48	18	0	7
Lincoln town, Penobscot County.....	76	18	48	14	0	5	5,015	34	76	32	1	11
Lincolntown town, Waldo County.....	20	2	15	3	0	1	2,139	9	21	12	2	2
Linneus town, Aroostook County.....	6	0	4	0	1	1	957	8	22	1	1	1
Lisbon town, Androscoggin County.....	170	47	101	42	0	2	8,833	103	142	89	2	28
Lisbon Falls CDP, Androscoggin County.....	69	21	45	12	0	1	4,006	50	68	35	1	18
Litchfield town, Kennebec County.....	48	6	27	13	0	11	3,565	36	39	22	0	16
Little Falls CDP, Cumberland County.....	15	3	10	2	0	2	690	8	14	9	0	3
Littlejohn Island CDP, Cumberland County.....	0	0	0	0	0	0	115	0	0	3	0	0
Littleton town, Aroostook County.....	11	4	10	3	0	2	990	7	81	3	0	3
Livermore town, Androscoggin County.....	16	1	9	1	0	5	2,079	4	16	3	0	9
Livermore Falls CDP, Androscoggin County.....	38	8	26	6	1	1	1,553	15	27	13	1	26
Livermore Falls town, Androscoggin County.....	61	9	40	7	1	16	3,125	20	48	16	1	45
Long Island town, Cumberland County.....	2	1	0	0	0	1	217	6	1	6	0	2
Louds Island UT, Lincoln County.....	0	0	0	0	0	0	0	0	0	0	0	0
Lovell town, Oxford County.....	16	5	11	2	0	0	1,126	9	14	6	1	1
Lowell town, Penobscot County.....	5	0	5	1	1	0	353	0	5	4	1	1
Lubec CDP, Washington County.....	4	0	4	0	0	0	346	0	7	0	0	0
Lubec town, Washington County.....	19	5	10	4	3	0	1,347	6	13	8	3	4
Ludlow town, Aroostook County.....	1	0	1	0	0	0	384	1	18	2	0	0
Lyman town, York County.....	58	11	34	13	0	2	4,307	20	41	31	0	4
Machias CDP, Washington County.....	20	3	6	6	5	4	1,240	4	19	22	5	7
Machias town, Washington County.....	45	9	23	12	5	5	2,148	28	45	38	5	10
Machiasport town, Washington County.....	7	0	6	1	0	0	1,094	9	15	4	1	3
Macwahoc plantation, Aroostook County.....	0	0	0	0	0	0	79	0	0	0	0	0
Madawaska CDP, Aroostook County.....	14	6	4	1	0	3	2,931	15	22	9	0	4
Madawaska town, Aroostook County.....	23	8	9	1	0	5	3,995	18	29	9	0	7
Madison CDP, Somerset County.....	39	9	26	6	0	6	2,592	20	39	17	0	7
Madison town, Somerset County.....	49	9	33	10	2	6	4,785	30	60	27	3	7
Magalloway plantation, Oxford County.....	2	0	0	2	0	0	46	0	0	2	0	0
Manchester town, Kennebec County.....	28	11	10	10	1	0	2,530	19	18	39	2	2
Mapleton CDP, Aroostook County.....	7	0	7	5	5	5	674	1	11	9	5	5

Table 6.

Population for Selected Categories of Race: 2010—Con.

[For information on confidentiality protection, nonsampling error, and definitions, see Selected Appendixes at <www.census.gov/prod/cen2010/cph-1-a.pdf>]

State County Place and County Subdivision	Race in combination with one or more other races						Race alone or in combination with one or more other races					
	White	Black or African American	American Indian and Alaska Native	Asian	Native Hawaiian and Other Pacific Islander	Some Other Race	White	Black or African American	American Indian and Alaska Native	Asian	Native Hawaiian and Other Pacific Islander	Some Other Race
PLACE AND COUNTY SUBDIVISION—Con.												
Mapleton town, Aroostook County.....	12	0	12	5	5	5	1,921	4	29	11	5	5
Mariaville town, Hancock County.....	3	0	3	0	0	0	502	2	9	2	0	1
Marshall Island UT, Hancock County.....	0	0	0	0	0	0	0	0	0	0	0	0
Marshfield town, Washington County.....	2	1	1	0	0	0	515	3	2	0	0	0
Mars Hill CDP, Aroostook County.....	15	5	10	0	0	0	966	8	18	2	0	1
Mars Hill town, Aroostook County.....	20	7	13	0	0	0	1,473	10	24	3	0	3
Masardis town, Aroostook County.....	1	0	1	0	0	0	248	0	2	0	0	0
Matinicus Isle plantation, Knox County.....	1	0	1	0	0	0	74	0	1	0	0	0
Mattawamkeag town, Penobscot County.....	5	1	3	1	0	0	678	2	9	2	0	1
Maxfield town, Penobscot County.....	3	0	0	0	3	0	92	0	4	0	4	0
Mechanic Falls town, Androscoggin County.....	59	14	36	7	0	2	2,990	24	51	15	0	10
Mechanic Falls CDP, Androscoggin County.....	36	10	21	4	0	1	2,207	18	31	11	0	6
Meddybemps town, Washington County.....	0	0	0	0	0	0	156	0	0	0	0	1
Medford town, Piscataquis County.....	1	1	0	0	0	0	252	3	0	0	0	0
Medway town, Penobscot County.....	6	2	3	0	0	1	1,339	3	8	4	0	1
Mercer town, Somerset County.....	3	0	3	0	0	0	656	1	7	3	0	0
Merrill town, Aroostook County.....	2	0	2	0	0	0	257	4	14	0	0	0
Mexico CDP, Oxford County.....	21	9	10	3	0	0	1,710	16	18	12	1	8
Mexico town, Oxford County.....	36	13	20	4	1	1	2,627	23	30	28	2	9
Milbridge town, Washington County.....	12	4	6	2	0	0	1,299	7	17	4	0	38
Milford CDP, Penobscot County.....	38	13	27	6	0	3	2,166	29	62	15	0	6
Milford town, Penobscot County.....	46	14	34	6	0	3	2,983	33	78	20	1	8
Millinocket town, Penobscot County.....	37	13	18	5	2	2	4,440	22	48	24	6	6
Millinocket CDP, Penobscot County.....	37	13	18	5	2	2	4,400	22	48	24	6	6
Milo CDP, Piscataquis County.....	16	5	11	0	0	0	1,806	26	18	6	0	7
Milo town, Piscataquis County.....	18	5	13	0	0	0	2,293	28	22	6	0	9
Milton UT, Oxford County.....	3	0	1	2	0	0	142	0	1	3	0	0
Minot town, Androscoggin County.....	30	6	17	7	2	4	2,579	13	21	15	2	10
Monhegan plantation, Lincoln County.....	2	1	1	0	0	0	69	1	1	0	0	0
Monmouth town, Kennebec County.....	59	16	35	3	0	11	4,075	27	43	7	0	16
Monroe town, Waldo County.....	17	2	7	2	2	5	886	4	7	4	2	5
Monson town, Piscataquis County.....	14	0	10	3	1	0	678	2	14	4	1	1
Monticello town, Aroostook County.....	16	0	10	5	1	0	750	2	46	7	1	0
Montville town, Waldo County.....	24	3	22	1	0	1	1,016	7	23	5	0	8
Moose River town, Somerset County.....	3	0	0	3	0	0	214	0	3	4	0	0
Moro plantation, Aroostook County.....	0	0	0	0	0	0	38	0	0	0	0	0
Morrill town, Waldo County.....	11	3	8	1	0	4	862	5	18	2	0	11
Moscow town, Somerset County.....	6	0	6	0	0	0	507	0	9	2	0	0
Mount Chase town, Penobscot County.....	1	0	1	0	0	0	194	1	1	6	0	0
Mount Desert town, Hancock County.....	14	3	9	4	0	1	2,028	9	12	18	0	3
Mount Vernon town, Kennebec County.....	17	5	14	0	0	1	1,628	6	20	2	0	3
Muscle Ridge Islands UT, Knox County.....	0	0	0	0	0	0	6	0	0	0	0	0
Naples CDP, Cumberland County.....	5	4	0	1	0	0	423	7	1	2	0	0
Naples town, Cumberland County.....	53	17	30	4	0	4	3,823	30	39	25	0	10
Nashville plantation, Aroostook County.....	0	0	0	1	1	0	43	0	2	1	1	0
Newburgh town, Penobscot County.....	9	4	2	2	0	1	1,527	11	9	5	0	8
New Canada town, Aroostook County.....	15	0	6	9	0	0	320	0	7	9	0	0
Newcastle CDP, Lincoln County.....	9	4	2	3	0	0	657	4	7	8	0	0
Newcastle town, Lincoln County.....	21	7	11	3	0	1	1,734	9	19	9	0	3
Newfield town, York County.....	14	5	8	0	0	1	1,508	7	18	1	0	2
New Gloucester town, Cumberland County.....	86	24	43	15	5	8	5,492	43	48	35	6	11
New Limerick town, Aroostook County.....	5	1	4	0	0	0	508	3	4	0	0	0
Newport town, Penobscot County.....	67	15	53	6	4	3	3,224	28	60	24	4	11
Newport CDP, Penobscot County.....	48	13	37	6	4	0	1,742	20	43	17	4	6
New Portland town, Somerset County.....	7	0	7	0	0	0	712	1	11	1	0	0
Newry town, Oxford County.....	5	0	3	0	2	0	325	0	7	0	2	0
New Sharon town, Franklin County.....	21	4	10	3	1	4	1,391	6	22	3	1	6
New Sweden town, Aroostook County.....	12	6	6	0	0	0	587	8	16	2	0	1
New Vineyard town, Franklin County.....	21	2	19	3	0	0	749	2	22	7	0	0
Nobleboro town, Lincoln County.....	9	1	4	4	0	0	1,626	2	12	11	0	1
Norridgewock CDP, Somerset County.....	26	6	17	5	1	0	1,413	19	22	8	1	3
Norridgewock town, Somerset County.....	52	7	41	6	1	2	3,326	23	51	12	1	9
North Berwick CDP, York County.....	16	2	7	4	0	3	1,562	17	16	23	0	13
North Berwick town, York County.....	47	8	23	8	2	8	4,490	32	39	42	2	20
Northeast Piscataquis UT, Piscataquis County.....	2	0	2	0	0	0	273	0	2	0	0	0
Northeast Somerset UT, Somerset County.....	2	0	1	0	1	0	383	2	6	0	1	0
Northfield town, Washington County.....	0	0	0	0	0	0	146	2	0	0	0	0
North Franklin UT, Franklin County.....	2	0	0	2	0	0	60	0	0	3	0	0
North Haven town, Knox County.....	7	1	4	2	0	0	351	2	4	3	0	2
North Oxford UT, Oxford County.....	1	0	1	0	0	0	23	1	1	0	0	0

Table 6.

Population for Selected Categories of Race: 2010—Con.

[For information on confidentiality protection, nonsampling error, and definitions, see Selected Appendixes at <www.census.gov/prod/cen2010/cph-1-a.pdf>]

State County Place and County Subdivision	Race in combination with one or more other races						Race alone or in combination with one or more other races					
	White	Black or African American	American Indian and Alaska Native	Asian	Native Hawaiian and Other Pacific Islander	Some Other Race	White	Black or African American	American Indian and Alaska Native	Asian	Native Hawaiian and Other Pacific Islander	Some Other Race
PLACE AND COUNTY SUBDIVISION—Con.												
North Penobscot UT, Penobscot County.....	2	0	1	1	0	0	461	2	1	1	0	0
Northport town, Waldo County.....	17	2	7	8	0	0	1,508	6	9	12	0	2
North Washington UT, Washington County..	2	1	0	0	1	0	493	1	4	2	1	0
Northwest Aroostook UT, Aroostook County....	0	0	0	0	0	0	10	0	0	0	0	0
Northwest Hancock UT, Hancock County.....	0	0	0	0	0	0	2	0	0	0	0	0
Northwest Piscataquis UT, Piscataquis County.....	5	0	4	0	1	1	146	0	4	1	1	1
Northwest Somerset UT, Somerset County..	0	0	0	0	0	0	62	0	0	0	0	0
North Windham CDP, Cumberland County...	78	24	23	31	1	6	4,781	80	37	67	2	20
North Yarmouth town, Cumberland County..	37	10	15	13	0	3	3,508	18	19	47	1	12
Norway CDP, Oxford County.....	76	22	45	7	6	7	2,686	37	61	30	8	9
Norway town, Oxford County.....	106	23	72	13	7	8	4,922	42	100	43	10	13
Oakfield town, Aroostook County.....	6	1	6	0	0	0	719	3	21	0	0	1
Oakland CDP, Kennebec County.....	34	9	20	3	3	3	2,557	18	31	21	3	10
Oakland town, Kennebec County.....	67	18	27	16	6	10	6,104	45	51	72	15	27
Ogunquit town, York County.....	12	0	9	2	0	1	877	1	10	11	0	5
Old Orchard Beach town, York County.....	101	32	51	28	1	14	8,401	104	88	108	2	39
Old Orchard Beach CDP, York County.....	101	32	51	28	1	14	8,401	104	88	108	2	39
Old Town city, Penobscot County.....	158	39	88	43	0	18	7,460	109	217	182	4	45
Orient town, Aroostook County.....	5	0	2	0	0	3	146	0	3	0	0	3
Orland town, Hancock County.....	28	8	16	2	1	5	2,194	10	27	9	1	16
Orono town, Penobscot County.....	176	47	83	51	3	13	9,888	167	193	247	6	53
Orono CDP, Penobscot County.....	147	44	66	45	3	10	9,023	159	168	232	6	49
Orrington town, Penobscot County.....	18	3	13	0	0	2	3,682	10	27	21	1	10
Osborn town, Hancock County.....	3	0	3	0	0	0	67	0	3	0	0	0
Otis town, Hancock County.....	7	1	5	1	0	0	665	4	7	2	0	1
Otisfield town, Oxford County.....	27	5	21	4	0	1	1,753	10	26	8	2	1
Owls Head town, Knox County.....	25	1	18	4	2	0	1,568	8	19	7	2	1
Oxbow plantation, Aroostook County.....	0	0	0	0	0	0	64	0	2	0	0	0
Oxford CDP, Oxford County.....	26	7	17	1	0	2	1,250	12	24	1	0	3
Oxford town, Oxford County.....	69	12	50	5	0	3	4,065	25	66	11	2	11
Palermo town, Waldo County.....	17	6	8	3	0	0	1,513	13	14	11	0	1
Palmyra town, Somerset County.....	26	9	18	1	0	0	1,966	13	30	5	0	0
Paris town, Oxford County.....	102	27	62	14	3	10	5,071	53	86	53	3	29
Parkman town, Piscataquis County.....	9	2	3	0	4	0	833	3	7	1	4	4
Parsonsfield town, York County.....	33	9	19	1	0	4	1,874	12	26	8	0	11
Passadumkeag town, Penobscot County.....	12	1	10	1	0	0	369	1	13	3	0	0
Passamaquoddy Indian Township Reservation, Washington County.....	57	3	58	0	0	5	149	7	620	1	0	5
Passamaquoddy Pleasant Point Reservation, Washington County.....	23	2	30	2	1	2	121	6	643	2	1	6
Patten town, Penobscot County.....	9	1	6	3	0	0	1,015	1	7	4	0	0
Pembroke town, Washington County.....	25	1	21	5	0	0	822	2	32	8	0	2
Penobscot town, Hancock County.....	15	2	11	3	0	0	1,246	4	16	11	0	2
Penobscot Indian Island Reservation, Aroostook County.....	0	0	0	0	0	0	0	0	0	0	0	0
Penobscot Indian Island Reservation, Penobscot County.....	25	1	32	6	0	4	123	2	507	6	0	6
Perham town, Aroostook County.....	1	0	1	0	0	0	377	0	10	0	0	0
Perkins UT, Sagadahoc County.....	0	0	0	0	0	0	0	0	0	0	0	0
Perry town, Washington County.....	29	1	23	1	0	7	789	1	116	2	3	10
Peru town, Oxford County.....	16	7	9	0	1	1	1,520	7	19	5	1	6
Phillips town, Franklin County.....	18	5	16	2	0	0	1,022	7	16	5	0	0
Phippsburg town, Sagadahoc County.....	30	3	18	8	0	1	2,190	13	24	15	0	4
Pittsfield CDP, Somerset County.....	60	28	25	5	7	5	2,996	54	30	114	10	15
Pittsfield town, Somerset County.....	72	33	31	7	7	7	4,050	62	38	118	10	20
Pittston town, Kennebec County.....	48	15	18	10	2	3	2,617	24	42	21	2	8
Pleasant Ridge plantation, Somerset County	0	0	0	0	0	0	93	0	0	0	0	0
Plymouth town, Penobscot County.....	29	7	15	8	5	0	1,359	10	29	11	5	0
Poland town, Androscoggin County.....	68	20	37	7	3	9	5,304	40	53	31	3	19
Portage Lake town, Aroostook County.....	11	3	8	0	0	0	386	4	12	0	0	0
Porter town, Oxford County.....	15	6	4	1	0	4	1,471	18	7	8	3	6
Portland city, Cumberland County.....	1,559	737	457	562	55	343	57,834	5,421	769	2,867	83	1,145
Pownal town, Cumberland County.....	20	7	8	2	3	0	1,460	8	9	8	5	4
Prentiss UT, Penobscot County.....	8	1	9	0	0	0	213	1	9	0	0	0
Presque Isle city, Aroostook County.....	126	42	70	21	2	6	9,281	103	302	106	6	30
Princeton town, Washington County.....	7	3	6	1	0	1	789	15	31	2	0	4
Prospect town, Waldo County.....	5	1	3	1	0	0	703	3	6	2	0	0
Randolph town, Kennebec County.....	21	12	8	2	0	1	1,746	19	17	7	0	6
Randolph CDP, Kennebec County.....	21	12	8	2	0	1	1,746	19	17	7	0	6
Rangeley town, Franklin County.....	6	3	4	1	0	1	1,155	3	4	7	0	8
Rangeley plantation, Franklin County.....	0	0	0	0	0	0	187	0	1	1	0	0
Raymond town, Cumberland County.....	64	10	38	11	1	13	4,375	26	54	25	4	22

Table 6.

Population for Selected Categories of Race: 2010—Con.

[For information on confidentiality protection, nonsampling error, and definitions, see Selected Appendixes at <www.census.gov/prod/cen2010/cph-1-a.pdf>]

State County Place and County Subdivision	Race in combination with one or more other races						Race alone or in combination with one or more other races					
	White	Black or African American	American Indian and Alaska Native	Asian	Native Hawaiian and Other Pacific Islander	Some Other Race	White	Black or African American	American Indian and Alaska Native	Asian	Native Hawaiian and Other Pacific Islander	Some Other Race
PLACE AND COUNTY SUBDIVISION—Con.												
Readfield town, Kennebec County.....	24	8	21	4	4	4	2,549	17	30	19	8	9
Reed plantation, Aroostook County.....	4	0	0	4	0	0	159	1	0	5	0	0
Richmond CDP, Sagadahoc County.....	22	12	10	1	0	1	1,734	19	16	8	0	6
Richmond town, Sagadahoc County.....	49	29	20	2	0	2	3,368	44	30	10	0	11
Ripley town, Somerset County.....	1	1	0	0	0	0	487	2	0	0	0	0
Robbinston town, Washington County.....	7	1	6	0	1	1	558	2	19	1	1	1
Rockland city, Knox County.....	158	33	110	15	3	20	7,152	78	136	65	8	38
Rockport town, Knox County.....	40	11	15	12	0	3	3,289	20	32	26	0	4
Rome town, Kennebec County.....	0	0	0	1	1	0	995	2	4	2	1	7
Roque Bluffs town, Washington County.....	1	0	1	0	0	0	299	2	3	0	0	0
Roxbury town, Oxford County.....	1	0	1	0	0	0	366	0	3	0	1	0
Rumford CDP, Oxford County.....	57	10	32	8	2	11	4,148	43	38	15	2	33
Rumford town, Oxford County.....	70	11	39	13	2	13	5,750	46	48	24	2	46
Sabattus town, Androscoggin County.....	79	33	38	15	0	2	4,828	45	52	32	0	5
Saco city, York County.....	243	89	90	72	8	21	17,936	214	126	385	12	78
St. Agatha town, Aroostook County.....	2	1	0	0	0	1	742	3	2	1	0	1
St. Albans town, Somerset County.....	25	7	13	3	2	0	1,987	10	21	10	2	0
St. Francis town, Aroostook County.....	6	0	6	0	0	0	476	0	15	0	0	0
St. George town, Knox County.....	21	3	16	4	0	1	2,581	8	16	7	0	2
St. John plantation, Aroostook County.....	3	1	2	0	0	0	257	2	10	1	0	0
Sandy River plantation, Franklin County.....	2	0	2	0	0	0	130	0	4	1	0	0
Sanford CDP, York County.....	211	60	111	47	1	16	9,376	141	170	250	1	52
Sanford town, York County.....	394	126	187	105	4	27	20,081	254	278	525	4	90
Sangerville town, Piscataquis County.....	17	2	12	6	2	1	1,317	7	27	9	2	3
Scarborough CDP, Cumberland County.....	64	23	29	43	7	8	4,114	50	39	274	7	16
Scarborough town, Cumberland County.....	238	83	77	131	11	27	18,187	184	112	642	12	77
Searsport town, Waldo County.....	19	4	8	3	0	4	1,366	11	16	11	0	7
Searsport CDP, Waldo County.....	6	3	3	0	0	0	972	12	13	0	0	1
Searsport town, Waldo County.....	31	8	24	3	0	3	2,574	20	45	5	4	4
Sebago town, Cumberland County.....	25	0	18	6	0	1	1,695	6	33	9	0	1
Sebec town, Piscataquis County.....	9	1	6	2	0	0	624	1	11	3	0	0
Seboeis plantation, Penobscot County.....	0	0	0	0	0	0	34	0	1	0	0	0
Seboomook Lake UT, Somerset County.....	0	0	0	0	0	0	48	0	0	0	0	0
Sedgwick town, Hancock County.....	2	1	2	2	0	1	1,179	4	4	8	0	5
Shapleigh town, York County.....	48	4	24	19	0	1	2,624	13	37	38	1	3
Sherman town, Aroostook County.....	6	2	8	1	1	1	836	2	18	1	1	1
Shirley town, Piscataquis County.....	0	0	0	0	0	0	232	0	0	1	0	0
Sidney town, Kennebec County.....	44	4	30	9	3	1	4,168	10	44	22	5	6
Skowhegan CDP, Somerset County.....	95	26	63	10	1	6	6,187	53	91	54	2	11
Skowhegan town, Somerset County.....	123	44	71	15	1	8	8,450	75	106	74	2	15
Smithfield town, Somerset County.....	16	0	10	6	1	0	1,024	1	12	11	1	1
Smyrna town, Aroostook County.....	2	0	2	0	0	0	436	0	7	1	0	0
Solon town, Somerset County.....	15	8	8	1	0	1	1,046	10	12	2	0	1
Somerville town, Lincoln County.....	12	8	8	7	5	1	531	10	9	17	5	3
Sorrento town, Hancock County.....	7	0	3	0	4	0	269	0	6	2	4	0
South Aroostook UT, Aroostook County.....	7	6	4	0	0	2	382	6	6	1	0	2
South Berwick town, York County.....	71	21	31	22	9	3	7,110	39	43	82	9	18
South Bristol town, Lincoln County.....	5	3	2	0	0	0	884	8	3	2	0	0
Southeast Piscataquis UT, Piscataquis County.....	1	0	1	1	1	0	249	0	3	1	1	1
South Eliot CDP, York County.....	55	18	22	9	0	7	3,482	54	26	28	1	15
South Franklin UT, Franklin County.....	0	0	0	0	0	0	69	0	0	0	0	0
South Oxford UT, Oxford County.....	2	0	2	0	0	0	569	0	8	4	0	0
South Paris CDP, Oxford County.....	53	16	31	6	3	9	2,203	28	48	26	3	21
Southport town, Lincoln County.....	10	2	7	2	1	1	595	4	8	10	1	1
South Portland city, Cumberland County.....	470	179	116	169	18	56	23,237	696	190	1,109	23	262
South Sanford CDP, York County.....	65	19	34	20	0	6	4,365	37	48	147	0	14
South Thomaston town, Knox County.....	26	4	18	2	0	2	1,534	8	25	14	0	3
Southwest Harbor CDP, Hancock County.....	12	3	6	3	0	0	710	5	6	6	0	5
Southwest Harbor town, Hancock County.....	25	6	17	3	0	0	1,742	9	25	8	0	6
South Windham CDP, Cumberland County.....	13	3	7	4	0	1	1,317	46	15	7	1	3
Springfield town, Penobscot County.....	10	1	9	2	0	0	405	1	12	2	0	0
Springvale CDP, York County.....	81	32	31	29	2	3	3,196	46	38	86	2	16
Square Lake UT, Aroostook County.....	8	1	7	0	0	0	584	2	15	0	0	1
Stacyville town, Penobscot County.....	8	2	6	0	0	0	390	3	9	1	0	1
Standish CDP, Cumberland County.....	5	1	4	0	0	0	467	1	4	2	0	0
Standish town, Cumberland County.....	115	43	51	32	5	7	9,723	89	85	78	7	26
Starks town, Somerset County.....	5	0	5	0	0	0	636	0	7	1	0	1
Steep Falls CDP, Cumberland County.....	13	5	5	3	0	0	1,123	8	7	11	1	2
Stetson town, Penobscot County.....	13	6	11	1	0	0	1,191	7	18	4	0	0
Steuben town, Washington County.....	14	2	9	3	1	3	1,090	8	27	4	1	17
Stockholm town, Aroostook County.....	3	0	3	0	0	0	252	0	3	1	0	0

Table 6.

Population for Selected Categories of Race: 2010—Con.

[For information on confidentiality protection, nonsampling error, and definitions, see Selected Appendixes at <www.census.gov/prod/cen2010/cph-1-a.pdf>]

State County Place and County Subdivision	Race in combination with one or more other races						Race alone or in combination with one or more other races					
	White	Black or African American	American Indian and Alaska Native	Asian	Native Hawaiian and Other Pacific Islander	Some Other Race	White	Black or African American	American Indian and Alaska Native	Asian	Native Hawaiian and Other Pacific Islander	Some Other Race
PLACE AND COUNTY SUBDIVISION—Con.												
Stockton Springs town, Waldo County.....	20	2	13	1	0	4	1,558	8	25	15	0	5
Stoneham town, Oxford County.....	1	0	1	0	0	0	236	0	1	0	0	0
Stonington town, Hancock County.....	19	1	19	1	1	0	1,031	3	20	4	2	4
Stow town, Oxford County.....	5	0	3	2	1	0	381	3	4	2	1	0
Strong town, Franklin County.....	20	1	7	12	0	0	1,198	6	13	15	1	0
Sullivan town, Hancock County.....	29	8	19	4	1	4	1,210	10	27	8	1	14
Summer town, Oxford County.....	7	0	5	1	0	1	922	4	10	4	0	6
Surry town, Hancock County.....	16	3	10	3	0	0	1,443	6	17	14	0	2
Swans Island town, Hancock County.....	7	0	2	5	0	0	326	3	5	5	0	0
Swanville town, Waldo County.....	24	8	14	6	0	0	1,374	10	16	13	0	1
Sweden town, Oxford County.....	11	3	8	1	0	0	386	4	10	2	0	1
Talmadge town, Washington County.....	0	0	0	0	0	0	64	0	0	0	0	0
Temple town, Franklin County.....	2	0	2	0	0	0	518	0	8	3	0	1
The Forks plantation, Somerset County.....	0	0	0	0	0	0	37	0	0	0	0	0
Thomaston CDP, Knox County.....	20	5	8	7	0	3	1,834	11	18	29	0	5
Thomaston town, Knox County.....	37	12	17	7	0	4	2,734	20	30	30	0	6
Thordike town, Waldo County.....	14	3	12	1	0	1	882	5	13	3	0	4
Topsfield town, Washington County.....	0	0	0	0	0	0	235	0	1	0	0	1
Topsham CDP, Sagadahoc County.....	75	29	16	29	8	7	5,773	65	37	105	8	29
Topsham town, Sagadahoc County.....	104	39	23	40	9	7	8,542	109	51	158	9	30
Tremont town, Hancock County.....	22	9	7	4	0	4	1,543	18	10	11	0	5
Trenton town, Hancock County.....	29	5	23	5	1	3	1,440	11	47	11	1	6
Troy town, Waldo County.....	37	10	20	2	1	4	1,022	14	22	4	1	4
Turner town, Androscoggin County.....	64	21	24	17	0	3	5,613	47	43	34	5	57
Twombly Ridge UT, Penobscot County.....	0	0	0	0	0	0	0	0	0	0	0	0
Union town, Knox County.....	11	2	9	3	1	2	2,240	9	18	4	1	2
Unity UT, Kennebec County.....	0	0	0	0	0	0	42	0	0	1	0	0
Unity CDP, Waldo County.....	12	1	6	1	0	4	462	5	8	1	0	5
Unity town, Waldo County.....	37	6	25	5	2	6	2,071	15	32	10	3	10
Upton town, Oxford County.....	0	0	0	0	0	0	111	0	2	0	0	0
Van Buren CDP, Aroostook County.....	38	7	30	1	2	4	1,915	13	37	2	2	10
Van Buren town, Aroostook County.....	44	7	36	1	2	4	2,147	13	44	3	2	10
Vanceboro town, Washington County.....	5	0	5	0	0	0	138	0	6	1	0	0
Vassalboro town, Kennebec County.....	66	19	40	5	6	3	4,286	32	55	20	7	11
Veazie town, Penobscot County.....	30	4	17	15	3	6	1,834	18	44	49	3	10
Verona Island town, Hancock County.....	10	8	6	1	0	2	540	8	7	1	0	2
Vienna town, Kennebec County.....	9	1	8	0	0	0	567	1	10	0	0	1
Vinalhaven town, Knox County.....	19	5	9	6	0	0	1,156	6	12	9	0	2
Wade town, Aroostook County.....	1	0	0	0	0	1	278	0	0	4	0	2
Waite town, Washington County.....	0	0	0	0	0	0	94	0	7	0	0	0
Waldo town, Waldo County.....	11	0	8	3	0	0	749	2	14	6	1	1
Waldoboro CDP, Lincoln County.....	28	12	16	2	0	3	1,218	13	21	9	0	4
Waldoboro town, Lincoln County.....	57	20	30	7	1	5	5,000	39	53	28	1	16
Wales town, Androscoggin County.....	30	5	22	8	2	4	1,588	11	28	18	2	5
Wallagrass town, Aroostook County.....	6	0	6	0	0	0	539	5	8	0	0	0
Waltham town, Hancock County.....	1	1	0	0	0	0	353	1	0	0	0	0
Warren town, Knox County.....	63	18	46	6	0	2	4,591	99	78	27	0	27
Washburn CDP, Aroostook County.....	10	0	10	0	0	0	980	0	19	8	0	0
Washburn town, Aroostook County.....	20	0	18	6	0	0	1,651	0	34	14	0	12
Washington town, Knox County.....	29	4	26	2	2	0	1,508	10	35	4	2	2
Waterboro town, York County.....	94	27	43	26	3	4	7,581	61	58	76	6	13
Waterford town, Oxford County.....	27	7	16	3	0	1	1,547	8	19	3	0	3
Waterville city, Kennebec County.....	347	123	140	110	7	45	15,112	303	228	299	16	164
Wayne town, Kennebec County.....	3	0	3	0	0	0	1,179	0	3	2	0	8
Webster plantation, Penobscot County.....	0	0	0	0	0	0	84	1	0	0	0	0
Weld town, Franklin County.....	7	0	7	0	0	0	417	1	7	0	0	1
Wellington town, Piscataquis County.....	2	1	1	0	0	0	255	1	1	0	5	0
Wells town, York County.....	126	31	75	19	1	6	9,442	80	90	78	2	27
Wesley town, Washington County.....	2	0	2	0	0	0	97	0	2	1	0	0
West Bath town, Sagadahoc County.....	14	2	8	3	2	1	1,839	12	21	12	3	5
Westbrook city, Cumberland County.....	407	177	141	147	24	36	16,561	583	183	482	36	145
West Central Franklin UT, Franklin County...	0	0	0	0	0	0	0	0	0	0	0	0
Westfield town, Aroostook County.....	0	0	0	0	0	0	543	2	4	0	0	0
West Forks plantation, Somerset County.....	2	0	2	0	0	0	60	0	2	0	0	0
West Gardiner town, Kennebec County.....	44	14	26	14	0	1	3,429	29	40	21	1	7
West Kennebunk CDP, York County.....	10	4	1	0	2	3	1,146	8	3	23	2	4
Westmanland town, Aroostook County.....	0	0	0	0	0	0	61	0	1	0	0	0
Weston town, Aroostook County.....	6	0	3	0	0	3	223	1	5	2	0	3
West Paris town, Oxford County.....	21	0	16	3	1	2	1,786	4	27	6	1	10
Westport Island town, Lincoln County.....	8	3	6	0	0	0	710	4	8	2	0	3
Whitefield town, Lincoln County.....	25	4	17	4	0	0	2,275	12	26	11	0	1

Table 6.

Population for Selected Categories of Race: 2010—Con.

[For information on confidentiality protection, nonsampling error, and definitions, see Selected Appendixes at <www.census.gov/prod/cen2010/cph-1-a.pdf>]

State County Place and County Subdivision	Race in combination with one or more other races						Race alone or in combination with one or more other races					
	White	Black or African American	American Indian and Alaska Native	Asian	Native Hawaiian and Other Pacific Islander	Some Other Race	White	Black or African American	American Indian and Alaska Native	Asian	Native Hawaiian and Other Pacific Islander	Some Other Race
PLACE AND COUNTY SUBDIVISION—Con.												
Whiting town, Washington County.....	9	3	6	0	0	0	465	4	12	11	0	4
Whitney UT, Penobscot County.....	0	0	0	0	0	0	5	0	0	0	0	0
Whitneyville town, Washington County.....	0	0	0	0	0	0	216	1	0	1	0	2
Willimantic town, Piscataquis County.....	1	0	0	0	1	0	148	0	2	0	1	0
Wilton CDP, Franklin County.....	41	7	23	7	0	4	2,142	24	37	26	1	9
Wilton town, Franklin County.....	65	11	37	14	0	7	4,030	34	53	53	1	13
Windham town, Cumberland County.....	245	80	95	73	8	17	16,627	242	148	182	14	52
Windsor town, Kennebec County.....	37	10	18	7	0	2	2,535	20	35	16	0	6
Winn town, Penobscot County.....	6	3	2	0	0	1	406	4	2	0	0	1
Winslow CDP, Kennebec County.....	177	34	120	25	4	16	7,657	65	163	68	4	30
Winslow town, Kennebec County.....	177	34	120	25	4	16	7,657	65	163	68	4	30
Winter Harbor CDP, Hancock County.....	3	2	1	0	0	0	415	4	1	2	0	7
Winter Harbor town, Hancock County.....	3	2	1	0	0	0	503	4	2	3	0	7
Winterport CDP, Waldo County.....	14	9	5	0	0	0	1,307	19	14	11	1	2
Winterport town, Waldo County.....	42	15	22	6	3	1	3,687	28	44	32	5	7
Winterville plantation, Aroostook County.....	3	0	3	0	0	0	223	0	4	0	0	0
Winthrop CDP, Kennebec County.....	34	6	11	12	0	6	2,619	21	13	21	0	11
Winthrop town, Kennebec County.....	85	13	49	19	1	10	6,031	31	59	36	1	24
Wiscasset CDP, Lincoln County.....	11	0	8	2	1	0	1,078	4	12	13	1	0
Wiscasset town, Lincoln County.....	54	8	34	11	1	1	3,666	26	48	43	1	3
Woodland town, Aroostook County.....	17	6	7	5	1	0	1,201	10	14	5	1	0
Woodland CDP, Washington County.....	21	2	13	9	0	0	931	6	19	19	0	1
Woodstock town, Oxford County.....	12	0	10	3	0	1	1,269	1	15	4	0	1
Woodville town, Penobscot County.....	4	0	4	0	0	0	248	0	4	0	0	0
Woolwich town, Sagadahoc County.....	50	13	24	9	0	6	3,023	21	36	29	0	14
Wyman UT, Franklin County.....	0	0	0	0	0	0	88	0	0	0	0	0
Yarmouth CDP, Cumberland County.....	53	15	23	32	3	1	5,720	54	34	106	6	14
Yarmouth town, Cumberland County.....	71	19	26	43	3	3	8,164	63	40	142	6	18
York town, York County.....	101	23	47	28	5	11	12,328	68	64	130	5	43
York Harbor CDP, York County.....	17	5	5	7	1	1	2,984	19	5	37	1	5

Table 7.
Households and Families: 2010

[For information on confidentiality protection, nonsampling error, and definitions, see Selected Appendixes at <www.census.gov/prod/cen2010/cph-1-a.pdf>]

State County County Subdivision Place	Total households	Family households						Nonfamily households			Average size	
		Total		Husband-wife family		Female householder, no husband present		Total	Householder living alone		House- holds	Families
		Number	Percent with own children under 18 years	Number	Percent with own children under 18 years	Number	Percent with own children under 18 years		Total	65 years and over		
Maine.....	557,219	350,621	40.4	270,088	34.5	55,448	60.7	206,598	159,533	62,937	2.32	2.83
Androscoggin County.....	44,315	28,045	43.7	20,317	35.6	5,309	65.9	16,270	12,535	4,679	2.37	2.88
Auburn city.....	9,974	5,818	46.3	3,981	37.2	1,300	66.3	4,156	3,191	1,273	2.26	2.84
Durham town.....	1,496	1,143	40.3	951	37.9	112	54.5	353	249	60	2.57	2.85
Greene town.....	1,676	1,246	39.8	995	34.7	163	60.1	430	303	120	2.59	2.91
Leeds town.....	895	655	41.1	525	35.2	74	68.9	240	186	71	2.60	2.96
Lewiston city.....	15,267	8,622	44.6	5,727	34.0	2,098	68.0	6,645	5,259	1,915	2.26	2.90
Lisbon town.....	3,696	2,477	44.1	1,826	36.5	434	66.6	1,219	961	325	2.43	2.90
Lisbon Falls CDP.....	1,701	1,149	46.0	828	37.1	220	69.1	552	441	137	2.41	2.87
Livermore town.....	889	620	35.3	507	30.4	66	53.0	269	218	90	2.36	2.77
Livermore Falls town.....	1,316	809	48.3	537	38.7	188	66.0	507	409	168	2.41	2.95
Livermore Falls CDP.....	693	373	49.3	232	40.9	99	64.6	320	268	119	2.30	3.01
Mechanic Falls town.....	1,206	811	46.2	588	39.3	156	63.5	395	298	125	2.50	2.96
Mechanic Falls CDP.....	893	584	46.1	416	38.2	118	65.3	309	237	101	2.48	2.99
Minot town.....	1,001	757	42.3	660	38.9	65	60.0	244	162	64	2.59	2.90
Poland town.....	2,140	1,581	39.1	1,275	34.0	191	59.7	559	396	137	2.49	2.81
Sabattus town.....	1,979	1,407	39.4	1,063	31.6	212	62.7	572	411	148	2.46	2.80
Turner town.....	2,193	1,641	43.1	1,316	37.1	208	64.9	552	405	151	2.61	2.94
Wales town.....	587	458	43.4	366	39.3	42	69.0	129	87	32	2.75	3.02
Aroostook County.....	30,961	19,578	36.7	15,342	30.7	2,896	59.9	11,383	9,525	4,248	2.26	2.79
Allagash town.....	124	76	21.1	59	13.6	8	50.0	48	44	19	1.93	2.41
Amity town.....	102	65	32.3	50	24.0	8	50.0	37	28	8	2.33	2.71
Ashland town.....	603	355	35.8	280	30.0	40	55.0	248	208	105	2.16	2.74
Ashland CDP.....	343	185	36.8	141	27.7	25	68.0	158	136	72	2.07	2.69
Bancroft town.....	34	20	15.0	18	11.1	1	100.0	14	14	6	2.00	2.65
Blaine town.....	299	217	35.5	181	34.8	24	33.3	82	74	29	2.43	2.88
Blaine CDP.....	129	87	31.0	69	29.0	13	30.8	42	39	18	2.33	2.89
Bridgewater town.....	263	175	36.6	146	34.9	22	45.5	88	78	38	2.32	2.90
Caribou city.....	3,559	2,206	39.8	1,655	34.6	407	55.5	1,353	1,140	491	2.26	2.82
Cary plantation.....	99	67	19.4	62	17.7	2	50.0	32	27	16	2.20	2.67
Castle Hill town.....	181	127	29.1	112	25.9	11	54.5	54	39	11	2.35	2.72
Caswell town.....	134	91	46.2	60	33.3	16	75.0	43	38	19	2.28	2.68
Central Aroostook UT.....	60	38	18.4	35	14.3	1	0.0	22	22	8	1.97	2.47
Chapman town.....	194	139	37.4	115	31.3	14	64.3	55	40	13	2.41	2.78
Connor UT.....	183	132	35.6	99	28.3	23	56.5	51	35	11	2.50	2.82
Crystal town.....	115	84	28.6	76	26.3	6	66.7	31	26	8	2.34	2.75
Cyr plantation.....	42	29	24.1	25	24.0	2	50.0	13	11	7	2.45	2.86
Dyer Brook town.....	92	71	32.4	65	27.7	3	66.7	21	19	11	2.32	2.65
Eagle Lake town.....	378	221	30.3	174	24.1	21	52.4	157	139	74	2.08	2.69
Eagle Lake CDP.....	260	146	34.9	106	27.4	17	52.9	114	100	50	2.11	2.77
Easton town.....	536	352	40.3	281	33.8	48	68.8	184	156	70	2.40	2.94
Fort Fairfield town.....	1,494	952	38.8	703	33.4	176	52.3	542	463	202	2.34	2.88
Fort Fairfield CDP.....	837	465	43.0	324	38.9	100	54.0	372	331	146	2.18	2.89
Fort Kent town.....	1,747	1,062	40.3	864	36.3	139	61.2	685	548	239	2.23	2.83
Fort Kent CDP.....	1,119	596	38.4	461	31.9	101	64.4	523	421	196	2.05	2.72
Frenchville town.....	459	346	32.4	294	27.9	34	50.0	113	101	40	2.37	2.73
Garfield plantation.....	41	24	25.0	20	15.0	2	100.0	17	15	6	1.98	2.50
Glenwood plantation.....	3	0	(X)	0	(X)	0	(X)	3	3	2	1.00	0.00
Grand Isle town.....	215	135	31.1	112	28.6	11	36.4	80	65	28	2.15	2.66
Hamlin town.....	96	68	20.6	58	15.5	5	60.0	28	23	13	2.19	2.53
Hammond town.....	41	29	41.4	20	35.0	7	57.1	12	7	6	2.88	3.38
Haynesville town.....	56	38	23.7	34	23.5	4	25.0	18	18	6	2.16	2.66
Hersey town.....	32	25	32.0	18	22.2	4	75.0	7	5	2	2.59	2.80
Hodgdon town.....	515	372	38.2	307	32.9	41	56.1	143	119	63	2.54	2.97
Houlton town.....	2,556	1,563	46.2	1,104	36.5	344	70.3	993	867	435	2.27	2.87
Houlton CDP.....	2,044	1,213	46.2	848	35.4	280	72.9	831	732	373	2.22	2.85
Island Falls town.....	357	228	36.4	175	30.3	41	51.2	129	114	69	2.31	2.88
Limestone town.....	809	489	35.6	368	25.3	81	67.9	320	263	102	2.21	2.74
Limestone CDP.....	427	246	29.7	192	20.8	37	64.9	181	151	77	2.12	2.70
Linneus town.....	382	272	33.5	227	30.4	32	46.9	110	76	27	2.55	2.95
Littleton town.....	420	290	43.1	230	39.1	35	68.6	130	107	50	2.54	3.01
Ludlow town.....	177	118	29.7	95	24.2	18	50.0	59	42	17	2.28	2.69
Macwahoc plantation.....	38	25	28.0	21	28.6	2	50.0	13	10	4	2.08	2.48
Madawaska town.....	1,983	1,128	33.2	936	27.2	128	62.5	855	769	389	2.00	2.62
Madawaska CDP.....	1,507	788	34.0	641	27.1	100	64.0	719	648	341	1.93	2.61
Mapleton town.....	816	578	37.4	494	34.8	57	57.9	238	187	72	2.38	2.79
Mapleton CDP.....	301	180	38.9	146	33.6	25	72.0	121	96	36	2.26	2.83
Mars Hill town.....	614	413	38.0	324	30.2	64	71.9	201	171	79	2.33	2.82
Mars Hill CDP.....	423	258	41.1	185	28.6	54	79.6	165	142	62	2.17	2.74
Masardis town.....	107	69	33.3	57	28.1	3	66.7	38	32	14	2.33	2.90
Merrill town.....	104	77	27.3	62	22.6	10	50.0	27	23	13	2.63	3.03
Monticello town.....	343	224	32.6	179	29.6	27	40.7	119	101	46	2.30	2.82
Moro plantation.....	22	10	20.0	8	25.0	0	(X)	12	10	5	1.73	2.40
Nashville plantation.....	19	11	45.5	10	50.0	1	0.0	8	6	1	2.42	3.18
New Canada town.....	115	88	45.5	70	37.1	5	100.0	27	18	7	2.79	3.10
New Limerick town.....	241	154	25.3	129	22.5	13	61.5	87	73	35	2.12	2.59
New Sweden town.....	255	182	34.1	151	29.8	17	64.7	73	65	35	2.36	2.81
Northwest Aroostook UT.....	8	2	0.0	2	0.0	0	(X)	6	6	2	1.25	2.00
Oakfield town.....	323	215	34.4	180	29.4	25	56.0	108	97	51	2.28	2.78

Table 7.

Households and Families: 2010—Con.

[For information on confidentiality protection, nonsampling error, and definitions, see Selected Appendixes at <www.census.gov/prod/cen2010/cph-1-a.pdf>]

State County County Subdivision Place	Total households	Family households						Nonfamily households			Average size	
		Total		Husband-wife family		Female householder, no husband present		Total	Householder living alone		House- holds	Families
		Number	Percent with own children under 18 years	Number	Percent with own children under 18 years	Number	Percent with own children under 18 years		Total	65 years and over		
Aroostook County—Con.												
Orient town.....	63	39	30.8	29	20.7	8	62.5	24	16	3	2.33	2.69
Oxbow plantation.....	30	20	25.0	15	20.0	3	66.7	10	8	3	2.20	2.65
Penobscot Indian Island Reservation.....	0	0	(X)	0	(X)	0	(X)	0	0	0	0.00	0.00
Perham town.....	151	105	35.2	90	33.3	5	40.0	46	36	18	2.56	3.04
Portage Lake town.....	188	123	22.0	108	19.4	11	36.4	65	52	24	2.08	2.45
Presque Isle city.....	4,201	2,413	41.3	1,728	32.2	509	67.0	1,788	1,437	559	2.19	2.78
Reed plantation.....	75	46	26.1	35	25.7	6	16.7	29	25	10	2.15	2.70
St. Agatha town.....	357	215	28.8	181	23.2	23	56.5	142	126	58	2.09	2.67
St. Francis town.....	234	143	28.7	116	26.7	19	52.6	91	79	27	2.07	2.61
St. John plantation.....	123	77	37.7	65	35.4	6	50.0	46	43	19	2.17	2.77
Sherman town.....	363	247	31.2	200	23.5	31	61.3	116	95	43	2.34	2.77
Smyrna town.....	155	108	45.4	91	42.9	8	62.5	47	35	13	2.85	3.40
South Aroostook UT.....	175	125	21.6	113	19.5	9	55.6	50	40	15	2.21	2.56
Square Lake UT.....	295	199	13.6	173	9.8	13	23.1	96	82	40	2.01	2.39
Stockholm town.....	110	75	29.3	59	25.4	7	14.3	35	32	15	2.30	2.75
Van Buren town.....	1,027	601	31.9	443	23.0	115	54.8	426	377	176	2.06	2.55
Van Buren CDP.....	937	530	32.6	378	22.5	113	55.8	407	359	167	2.00	2.51
Wade town.....	112	76	32.9	68	30.9	5	60.0	36	28	15	2.53	2.97
Wallagrass town.....	244	162	32.1	143	28.7	10	60.0	82	62	26	2.24	2.69
Washburn town.....	699	483	37.1	393	32.6	61	57.4	216	166	82	2.41	2.85
Washburn CDP.....	421	285	37.9	229	32.3	39	59.0	136	107	57	2.37	2.83
Westfield town.....	216	159	30.8	128	25.8	17	47.1	57	47	17	2.40	2.72
Westmanland town.....	31	19	21.1	17	17.6	2	50.0	12	10	2	2.00	2.47
Weston town.....	112	68	22.1	59	18.6	4	25.0	44	38	18	2.04	2.56
Winterville plantation.....	106	63	28.6	54	24.1	5	80.0	43	36	15	2.11	2.73
Woodland town.....	508	360	33.6	289	30.4	36	47.2	148	113	46	2.39	2.77
Cumberland County.....	117,339	70,778	43.8	54,885	39.5	11,356	60.3	46,561	34,831	12,720	2.32	2.90
Baldwin town.....	588	431	38.3	357	34.2	45	60.0	157	116	53	2.59	2.98
Bridgton town.....	2,240	1,431	34.2	1,090	25.6	234	61.1	809	647	270	2.24	2.71
Bridgton CDP.....	917	518	35.9	362	24.0	114	64.0	399	333	139	2.10	2.70
Brunswick town.....	8,469	4,889	42.2	3,787	36.9	823	60.8	3,580	2,969	1,403	2.19	2.83
Brunswick CDP.....	6,498	3,468	40.1	2,606	33.8	640	58.9	3,030	2,540	1,180	2.07	2.76
Brunswick Station CDP.....	183	144	77.1	112	75.0	30	86.7	39	28	1	2.99	3.40
Cape Elizabeth town.....	3,616	2,620	44.9	2,259	42.3	264	62.5	996	827	385	2.49	2.95
Casco town.....	1,554	1,041	38.8	798	32.6	165	61.8	513	388	179	2.41	2.82
Casco CDP.....	249	156	44.9	120	38.3	26	73.1	93	78	47	2.34	2.86
Chebeague Island town.....	171	98	29.6	84	26.2	9	33.3	73	64	34	1.99	2.63
Cumberland town.....	2,697	2,079	47.5	1,818	46.0	175	61.7	618	511	241	2.67	3.06
Cumberland Center CDP.....	928	726	51.1	611	49.3	82	65.9	202	176	86	2.69	3.08
Falmouth town.....	4,334	3,063	50.0	2,641	48.6	289	60.9	1,271	1,039	552	2.54	3.05
Falmouth CDP.....	886	496	43.3	416	41.3	55	56.4	390	335	179	2.09	2.79
Falmouth Foreside CDP.....	567	365	48.5	322	46.9	31	51.6	202	170	90	2.35	2.98
Freeport town.....	3,209	2,173	45.5	1,792	41.2	262	67.6	1,036	806	322	2.40	2.89
Freeport CDP.....	710	357	53.2	243	45.7	82	72.0	353	299	109	2.02	2.81
Frye Island town.....	2	2	50.0	2	50.0	0	(X)	0	0	0	2.50	2.50
Gorham town.....	5,719	4,064	47.4	3,265	44.9	568	57.6	1,655	1,244	516	2.59	3.03
Gorham CDP.....	2,213	1,410	47.3	1,121	45.0	220	56.4	803	653	355	2.41	3.00
Little Falls CDP.....	274	190	53.2	128	44.5	46	73.9	84	57	12	2.57	2.98
Gray town.....	3,156	2,187	41.0	1,767	36.6	294	59.2	969	660	208	2.46	2.85
Gray CDP.....	407	235	36.2	182	32.4	42	50.0	172	134	59	2.17	2.77
Harpwell town.....	2,218	1,450	26.8	1,227	21.4	142	54.2	768	600	284	2.13	2.53
Harrison town.....	1,113	779	37.1	619	31.3	97	60.8	334	256	94	2.45	2.84
Long Island town.....	99	70	30.0	58	31.0	7	28.6	29	26	8	2.32	2.80
Naples town.....	1,579	1,094	40.4	850	33.8	167	61.7	485	364	104	2.45	2.83
Naples CDP.....	201	121	32.2	96	24.0	20	65.0	80	65	24	2.11	2.61
New Gloucester town.....	2,092	1,534	45.9	1,253	43.1	172	59.3	558	386	97	2.63	2.99
North Yarmouth town.....	1,297	1,036	49.3	884	48.1	103	54.4	261	193	83	2.74	3.05
Portland city.....	30,725	13,324	44.4	9,129	38.6	3,104	60.5	17,401	12,443	3,479	2.07	2.88
Pownal town.....	590	422	38.4	358	35.8	39	48.7	168	123	37	2.50	2.88
Raymond town.....	1,773	1,289	40.1	1,067	36.7	154	53.9	484	353	149	2.50	2.87
Scarborough town.....	7,506	5,201	45.6	4,351	43.3	604	57.1	2,305	1,805	900	2.48	2.97
Scarborough CDP.....	1,917	1,143	43.3	910	39.3	179	57.0	774	631	365	2.21	2.84
Sebago town.....	724	484	34.9	392	30.4	47	44.7	240	187	55	2.37	2.80
South Portland city.....	10,877	6,197	45.3	4,421	40.2	1,301	60.1	4,680	3,473	1,215	2.24	2.84
Standish town.....	3,518	2,572	41.2	2,066	36.9	343	55.4	946	679	207	2.60	2.95
Standish CDP.....	197	136	44.9	104	37.5	20	60.0	61	51	23	2.38	2.82
Steep Falls CDP.....	388	308	49.7	225	43.6	49	59.2	80	51	19	2.92	3.15
Westbrook city.....	7,568	4,456	44.3	3,115	36.5	995	65.1	3,112	2,304	920	2.30	2.87
Windham town.....	6,383	4,475	45.2	3,513	41.1	654	60.7	1,908	1,401	514	2.54	2.96
North Windham CDP.....	1,964	1,349	45.7	1,016	40.6	244	61.9	615	467	167	2.49	2.94
South Windham CDP.....	288	197	46.2	147	44.2	41	51.2	91	72	32	2.44	2.92
Yarmouth town.....	3,522	2,317	43.8	1,922	40.5	299	61.2	1,205	967	411	2.34	2.87
Cousins Island CDP.....	211	160	35.0	139	32.4	14	57.1	51	44	16	2.32	2.65
Littlejohn Island CDP.....	46	29	58.6	28	57.1	1	100.0	17	12	3	2.57	3.24
Yarmouth CDP.....	2,515	1,556	46.4	1,244	42.4	234	63.7	959	764	317	2.29	2.89
Franklin County.....	13,000	8,129	38.0	6,324	30.9	1,222	63.8	4,871	3,753	1,474	2.28	2.76
Avon town.....	216	126	42.1	87	32.2	26	61.5	90	74	38	2.13	2.65
Carrabassett Valley town.....	373	219	34.7	198	31.8	14	71.4	154	122	26	2.06	2.62

Table 7.
Households and Families: 2010—Con.

[For information on confidentiality protection, nonsampling error, and definitions, see Selected Appendixes at <www.census.gov/prod/cen2010/cph-1-a.pdf>]

State County County Subdivision Place	Total households	Family households						Nonfamily households			Average size	
		Total		Husband-wife family		Female householder, no husband present		Total	Householder living alone		House- holds	Families
		Number	Percent with own children under 18 years	Number	Percent with own children under 18 years	Number	Percent with own children under 18 years		Total	65 years and over		
Franklin County—Con.												
Carthage town.....	223	144	38.2	111	33.3	18	61.1	79	61	23	2.51	3.01
Chesterfield town.....	549	392	36.0	314	31.2	57	63.2	157	125	43	2.46	2.81
Coplin plantation.....	78	48	35.4	42	28.6	4	100.0	30	22	8	2.13	2.52
Dallas plantation.....	158	89	29.2	76	19.7	6	100.0	69	61	19	1.96	2.56
East Central Franklin UT.....	350	232	34.5	183	27.9	33	57.6	118	94	37	2.31	2.76
Eustis town.....	313	179	30.7	148	25.7	18	55.6	134	104	41	1.97	2.47
Farmington town.....	3,072	1,597	40.6	1,174	32.4	304	63.5	1,475	1,049	399	2.17	2.75
Farmington CDP.....	1,662	639	42.1	424	29.0	163	72.4	1,023	711	267	1.96	2.65
Industry town.....	376	264	43.9	215	40.5	36	52.8	112	90	32	2.47	2.93
Jay town.....	2,032	1,394	39.1	1,054	30.6	235	65.1	638	512	220	2.39	2.78
Chisholm CDP.....	613	381	41.2	271	30.6	81	64.2	232	201	95	2.25	2.76
Kingfield town.....	447	268	39.6	214	34.6	31	64.5	179	138	55	2.23	2.78
New Sharon town.....	585	405	39.3	318	32.7	60	65.0	180	142	56	2.41	2.80
New Vineyard town.....	325	216	35.6	180	29.4	24	62.5	109	86	30	2.33	2.76
North Franklin UT.....	27	19	15.8	17	17.6	1	0.0	8	8	2	2.26	2.79
Phillips town.....	454	284	38.7	217	31.8	40	60.0	170	139	54	2.26	2.76
Rangeley town.....	575	338	32.0	271	23.6	44	63.6	237	196	93	2.03	2.56
Rangeley plantation.....	93	64	15.6	58	10.3	3	66.7	29	24	7	2.03	2.39
Sandy River plantation.....	61	41	31.7	33	24.2	6	83.3	20	16	8	2.18	2.54
South Franklin UT.....	27	23	39.1	20	30.0	3	100.0	4	3	3	2.56	2.57
Strong town.....	496	339	40.1	268	34.0	47	66.0	157	115	56	2.45	2.85
Temple town.....	226	141	35.5	121	33.1	15	40.0	85	69	20	2.34	2.94
Weld town.....	194	138	18.8	125	17.6	4	50.0	56	44	15	2.16	2.46
West Central Franklin UT.....	0	0	(X)	0	(X)	0	(X)	0	0	0	0.00	0.00
Wilton town.....	1,708	1,152	40.2	865	31.9	192	66.1	556	441	184	2.41	2.84
Wilton CDP.....	916	581	44.1	414	35.5	117	65.8	335	268	111	2.40	2.90
Wymen UT.....	42	17	41.2	15	33.3	1	100.0	25	18	5	2.10	2.88
Hancock County.....	24,221	14,834	36.4	11,849	30.2	1,988	59.2	9,387	7,351	3,006	2.20	2.71
Amherst town.....	121	78	28.2	64	21.9	6	33.3	43	34	12	2.19	2.56
Aurora town.....	46	29	37.9	25	36.0	4	50.0	17	14	3	2.48	3.17
Bar Harbor town.....	2,427	1,275	39.9	1,038	33.9	164	61.0	1,152	873	354	2.08	2.70
Bar Harbor CDP.....	1,249	516	37.2	399	28.3	84	64.3	733	552	222	1.90	2.61
Blue Hill town.....	1,279	733	35.1	601	29.8	94	55.3	546	436	211	2.08	2.66
Blue Hill CDP.....	472	243	34.6	190	28.9	39	53.8	229	189	119	1.95	2.62
Brooklin town.....	397	238	30.7	209	26.8	19	57.9	159	134	58	2.08	2.63
Brooksville town.....	437	292	30.5	249	26.9	30	46.7	145	114	49	2.14	2.52
Bucksport town.....	2,135	1,363	37.9	1,061	31.7	219	61.2	772	640	247	2.30	2.83
Bucksport CDP.....	1,302	772	40.2	577	33.3	156	62.8	530	448	182	2.21	2.82
Castine town.....	380	193	29.5	167	27.5	16	43.8	187	112	55	2.13	2.58
Castine CDP.....	221	106	25.5	89	24.5	10	30.0	115	65	35	2.14	2.55
Central Hancock UT.....	55	33	33.3	21	38.1	8	37.5	22	18	6	2.13	2.58
Cranberry Isles town.....	70	33	39.4	26	30.8	4	50.0	37	30	14	2.01	2.70
Dedham town.....	702	491	35.0	408	31.1	55	52.7	211	149	41	2.39	2.76
Deer Isle town.....	929	533	33.4	432	26.2	54	63.0	396	329	196	2.05	2.61
Eastbrook town.....	186	120	38.3	95	30.5	13	61.5	66	52	14	2.27	2.74
East Hancock UT.....	38	23	43.5	23	43.5	0	(X)	15	10	4	2.47	3.22
Ellsworth city.....	3,305	2,048	43.9	1,555	37.7	351	62.1	1,257	998	399	2.27	2.81
Franklin town.....	652	411	36.7	319	30.1	63	50.8	241	175	62	2.26	2.73
Frenchboro town.....	21	16	62.5	12	50.0	3	100.0	5	4	4	2.90	3.25
Gouldsboro town.....	773	528	27.3	433	20.8	60	58.3	245	203	98	2.25	2.66
Great Pond town.....	26	17	17.6	13	15.4	3	33.3	9	7	1	2.23	2.59
Hancock town.....	1,044	670	41.2	516	33.9	102	64.7	374	297	132	2.28	2.73
Lamoine town.....	712	460	35.2	385	29.1	45	57.8	252	178	58	2.25	2.68
Mariaville town.....	208	142	45.1	118	39.0	11	63.6	66	45	7	2.47	2.87
Marshall Island UT.....	0	0	(X)	0	(X)	0	(X)	0	0	0	0.00	0.00
Mount Desert town.....	984	586	32.8	502	27.7	56	62.5	398	322	116	2.09	2.64
Northwest Hancock UT.....	1	1	0.0	1	0.0	0	(X)	0	0	0	2.00	2.00
Orland town.....	976	627	34.0	495	27.7	88	55.7	349	272	78	2.25	2.70
Osborn town.....	29	20	35.0	16	25.0	4	75.0	9	6	4	2.31	2.60
Otis town.....	299	197	32.5	167	28.1	21	52.4	102	79	26	2.25	2.72
Penobscot town.....	593	347	28.5	289	23.9	35	45.7	246	192	96	2.06	2.57
Sedgwick town.....	529	344	36.6	268	28.0	49	65.3	185	155	62	2.26	2.73
Sorrento town.....	141	77	26.0	61	16.4	9	55.6	64	54	22	1.94	2.47
Southwest Harbor town.....	835	483	38.5	369	32.0	84	63.1	352	292	131	2.10	2.69
Southwest Harbor CDP.....	376	195	39.5	142	31.0	42	61.9	181	162	76	1.89	2.55
Stonington town.....	515	305	30.8	251	24.7	37	70.3	210	176	73	2.03	2.56
Sullivan town.....	528	332	35.8	262	30.5	45	57.8	196	136	44	2.34	2.81
Surry town.....	673	429	32.4	349	24.6	50	62.0	244	194	91	2.18	2.64
Swans Island town.....	146	99	36.4	83	32.5	9	55.6	47	42	21	2.27	2.73
Tremont town.....	723	440	34.8	328	26.5	70	55.7	283	206	83	2.16	2.63
Trenton town.....	663	409	34.7	310	26.5	55	63.6	254	185	55	2.23	2.72
Verona Island town.....	238	164	34.8	132	29.5	21	47.6	74	61	20	2.29	2.66
Waltham town.....	150	103	27.2	81	19.8	15	46.7	47	34	12	2.35	2.70
Winter Harbor town.....	255	145	35.9	115	27.8	16	50.0	110	93	47	2.02	2.59
Winter Harbor CDP.....	216	118	35.6	91	27.5	15	46.7	98	85	45	1.97	2.57
Kennebec County.....	51,128	32,368	40.5	24,517	34.1	5,430	61.2	18,760	14,744	5,547	2.32	2.82
Albion town.....	819	568	40.3	442	34.8	70	55.7	251	194	91	2.49	2.91
Augusta city.....	8,802	4,490	41.0	3,094	32.0	1,043	62.2	4,312	3,503	1,203	2.08	2.76

Table 7.
Households and Families: 2010—Con.

[For information on confidentiality protection, nonsampling error, and definitions, see Selected Appendixes at <www.census.gov/prod/cen2010/cph-1-a.pdf>]

State County County Subdivision Place	Total households	Family households						Nonfamily households			Average size	
		Total		Husband-wife family		Female householder, no husband present		Total	Householder living alone		House- holds	Families
		Number	Percent with own children under 18 years	Number	Percent with own children under 18 years	Number	Percent with own children under 18 years		Total	65 years and over		
Kennebec County—Con.												
Belgrade town.....	1,265	935	40.9	769	37.2	114	57.9	330	248	114	2.51	2.85
Benton town.....	1,104	792	38.4	623	32.1	100	61.0	312	243	108	2.47	2.84
Chelsea town.....	1,046	758	37.5	596	31.9	107	58.9	288	217	84	2.48	2.80
China town.....	1,718	1,234	40.6	983	36.3	160	58.8	484	378	108	2.52	2.91
Clinton town.....	1,412	962	41.7	745	35.2	146	64.4	450	344	116	2.47	2.88
Clinton CDP.....	567	393	44.8	283	36.0	74	68.9	174	138	52	2.50	2.90
Farmingdale town.....	1,259	807	45.0	584	36.3	172	70.9	452	358	141	2.30	2.81
Farmingdale CDP.....	869	521	45.9	358	34.4	130	73.8	348	283	110	2.20	2.76
Fayette town.....	491	330	30.6	281	29.2	35	28.6	161	123	44	2.32	2.75
Gardiner city.....	2,487	1,550	42.3	1,113	35.7	294	63.3	937	736	242	2.30	2.82
Hallowell city.....	1,193	556	35.3	433	30.0	82	48.8	637	546	240	1.89	2.63
Litchfield town.....	1,441	1,036	37.6	820	31.3	134	62.7	405	292	92	2.50	2.85
Manchester town.....	1,044	761	39.8	631	34.7	90	63.3	283	204	90	2.47	2.82
Monmouth town.....	1,577	1,174	42.8	943	38.3	159	64.2	403	281	111	2.59	2.93
Mount Vernon town.....	693	487	36.1	391	30.7	58	60.3	206	152	57	2.37	2.72
Oakland town.....	2,543	1,793	42.2	1,362	35.3	297	62.3	750	579	188	2.45	2.83
Oakland CDP.....	1,120	714	40.9	501	32.1	147	59.9	406	311	98	2.32	2.76
Pittston town.....	1,103	758	36.7	622	32.3	88	59.1	345	262	105	2.42	2.82
Randolph town.....	813	489	38.0	351	30.5	95	53.7	324	272	128	2.18	2.73
Randolph CDP.....	813	489	38.0	351	30.5	95	53.7	324	272	128	2.18	2.73
Readfield town.....	998	738	40.1	618	36.4	74	60.8	260	196	67	2.56	2.92
Rome town.....	439	299	32.4	234	28.2	41	43.9	140	106	32	2.30	2.67
Sidney town.....	1,607	1,196	44.2	985	39.7	138	62.3	411	283	87	2.61	2.92
Unity UT.....	18	11	27.3	11	27.3	0	(X)	7	5	5	2.39	3.09
Vassalboro town.....	1,788	1,206	40.0	929	34.3	179	58.7	582	426	163	2.42	2.86
Vienna town.....	251	179	25.7	158	21.5	14	64.3	72	59	23	2.27	2.66
Waterville city.....	6,370	3,274	44.4	2,096	33.8	870	64.9	3,096	2,481	991	2.13	2.80
Wayne town.....	514	358	32.7	303	27.4	35	65.7	156	124	51	2.31	2.68
West Gardiner town.....	1,368	983	39.8	816	35.0	111	62.2	385	281	94	2.53	2.92
Windsor town.....	1,039	721	40.4	550	35.3	107	56.1	318	223	76	2.48	2.87
Winslow town.....	3,328	2,183	40.3	1,674	35.7	354	57.1	1,145	936	449	2.34	2.84
Winslow CDP.....	3,328	2,183	40.3	1,674	35.7	354	57.1	1,145	936	449	2.34	2.84
Winthrop town.....	2,598	1,740	38.8	1,360	33.0	263	58.2	858	692	247	2.31	2.76
Winthrop CDP.....	1,159	741	40.1	556	33.5	136	58.1	418	353	127	2.25	2.77
Knox County.....	17,258	10,662	37.5	8,312	31.0	1,619	57.8	6,596	5,352	2,368	2.22	2.75
Appleton town.....	545	362	42.8	310	39.0	31	64.5	183	148	49	2.41	2.95
Camden town.....	2,382	1,313	36.3	1,040	29.1	198	63.1	1,069	934	534	2.01	2.65
Camden CDP.....	1,804	934	36.9	713	28.3	162	64.8	870	773	453	1.95	2.62
Criehaven UT.....	1	0	(X)	0	(X)	0	(X)	1	1	0	1.00	0.00
Cushing town.....	642	431	39.4	341	33.1	50	50.0	211	166	63	2.38	2.83
Friendship town.....	508	352	27.3	288	23.6	40	37.5	156	123	57	2.27	2.66
Hope town.....	603	444	43.0	368	37.8	58	67.2	159	112	32	2.54	2.91
Isle au Haut town.....	42	17	29.4	8	25.0	4	75.0	25	19	6	1.74	2.41
Matinicus Isle plantation.....	41	16	43.8	14	35.7	0	(X)	25	23	6	1.80	2.81
Muscle Ridge Islands UT.....	2	1	0.0	1	0.0	0	(X)	1	0	0	3.00	2.00
North Haven town.....	165	105	34.3	81	27.2	19	52.6	60	49	16	2.15	2.62
Owls Head town.....	737	462	29.7	388	24.0	57	56.1	275	222	98	2.13	2.61
Rockland city.....	3,423	1,744	40.5	1,169	30.9	432	58.1	1,679	1,369	597	2.06	2.73
Rockport town.....	1,422	967	39.1	798	34.3	124	55.6	455	364	149	2.34	2.80
St. George town.....	1,204	768	30.1	625	24.3	79	46.8	436	357	172	2.15	2.60
South Thomaston town.....	674	442	34.4	356	30.1	53	50.9	232	184	78	2.31	2.79
Thomaston town.....	1,219	767	40.5	556	30.2	163	66.3	452	371	170	2.25	2.73
Thomaston CDP.....	843	506	42.9	362	30.9	120	70.8	337	290	137	2.20	2.76
Union town.....	981	638	36.1	528	31.6	76	53.9	343	267	112	2.30	2.77
Vinalhaven town.....	545	320	37.5	252	33.3	41	56.1	225	188	73	2.14	2.70
Warren town.....	1,508	1,086	39.9	845	34.1	151	57.6	422	309	100	2.52	2.86
Washington town.....	614	427	37.7	344	31.7	43	55.8	187	146	56	2.43	2.83
Lincoln County.....	15,149	9,749	34.6	7,816	28.4	1,330	59.0	5,400	4,372	2,044	2.24	2.72
Alna town.....	295	210	36.7	177	32.8	20	50.0	85	62	20	2.40	2.78
Boothbay town.....	1,386	963	30.7	804	25.0	106	62.3	423	330	165	2.25	2.63
Boothbay Harbor town.....	1,084	550	26.0	443	19.0	79	57.0	534	453	245	1.90	2.52
Boothbay Harbor CDP.....	547	259	32.4	200	25.0	45	55.6	288	246	129	1.90	2.62
Bremen town.....	353	238	31.5	201	28.9	19	47.4	115	97	54	2.28	2.73
Bristol town.....	1,309	828	26.2	696	20.8	92	53.3	481	405	223	2.09	2.55
Damariscotta town.....	1,051	578	39.1	439	28.9	109	67.9	473	417	217	2.03	2.66
Damariscotta CDP.....	590	283	33.6	220	23.2	51	66.7	307	278	165	1.79	2.47
Dresden town.....	700	482	38.0	391	33.2	52	51.9	218	166	63	2.39	2.78
Edgecomb town.....	523	356	39.0	290	32.4	46	67.4	167	136	58	2.37	2.82
Hibberts gore.....	1	0	(X)	0	(X)	0	(X)	1	1	0	1.00	0.00
Jefferson town.....	1,010	703	35.8	578	30.8	83	61.4	307	232	90	2.39	2.79
Louds Island UT.....	0	0	(X)	0	(X)	0	(X)	0	0	0	0.00	0.00
Monhegan plantation.....	40	15	40.0	14	35.7	1	100.0	25	23	5	1.73	2.67
Newcastle town.....	787	505	34.9	416	30.5	67	52.2	282	226	120	2.21	2.70
Newcastle CDP.....	326	177	37.3	140	32.9	32	53.1	149	126	81	2.01	2.66
Nobleboro town.....	714	471	38.6	378	33.1	63	61.9	243	185	82	2.30	2.75
Somerville town.....	225	153	33.3	114	27.2	20	40.0	72	59	20	2.44	2.84
South Bristol town.....	418	275	27.6	233	23.6	34	47.1	143	123	67	2.13	2.57
Southport town.....	316	195	22.1	174	17.8	15	60.0	121	105	58	1.92	2.38

Table 7.
Households and Families: 2010—Con.

[For information on confidentiality protection, nonsampling error, and definitions, see Selected Appendixes at <www.census.gov/prod/cen2010/cph-1-a.pdf>]

State County County Subdivision Place	Total households	Family households						Nonfamily households			Average size	
		Total		Husband-wife family		Female householder, no husband present		Total	Householder living alone		House- holds	Families
		Number	Percent with own children under 18 years	Number	Percent with own children under 18 years	Number	Percent with own children under 18 years		Total	65 years and over		
Lincoln County—Con.												
Waldoboro town.....	2,171	1,364	39.7	1,019	32.5	251	61.8	807	644	280	2.34	2.85
Waldoboro CDP.....	610	300	44.3	182	33.5	93	63.4	310	272	137	2.02	2.78
Westport Island town.....	329	227	26.4	189	19.0	22	68.2	102	76	31	2.18	2.48
Whitefield town.....	917	643	38.4	513	33.9	86	53.5	274	205	73	2.47	2.87
Wiscasset town.....	1,520	993	38.3	747	31.2	165	60.0	527	427	173	2.32	2.79
Wiscasset CDP.....	538	304	35.2	233	27.9	51	60.8	234	201	93	2.04	2.63
Oxford County.....	24,300	15,781	39.0	11,905	31.8	2,519	60.7	8,519	6,585	2,722	2.35	2.81
Andover town.....	385	253	27.7	202	25.2	30	40.0	132	109	49	2.13	2.57
Bethel town.....	1,121	707	43.4	534	37.1	107	60.7	414	326	147	2.33	2.83
Brownfield town.....	662	453	37.3	367	33.8	48	52.1	209	164	41	2.41	2.86
Buckfield town.....	821	547	40.4	419	33.2	82	64.6	274	205	67	2.45	2.88
Byron town.....	58	35	40.0	31	35.5	1	100.0	23	14	6	2.50	3.11
Canton town.....	410	239	34.3	181	29.8	35	37.1	171	114	38	2.30	2.83
Denmark town.....	479	330	39.4	276	31.2	32	84.4	149	110	40	2.40	2.80
Dixfield town.....	1,044	722	45.2	530	36.4	126	72.2	322	247	101	2.44	2.84
Dixfield CDP.....	469	308	42.9	214	32.7	69	71.0	161	136	69	2.29	2.76
Fryeburg town.....	1,368	920	40.5	681	33.9	173	60.7	448	363	152	2.40	2.86
Fryeburg CDP.....	669	411	39.4	271	30.6	106	55.7	258	221	102	2.22	2.78
Gilead town.....	98	59	28.8	53	24.5	2	50.0	39	30	17	2.13	2.64
Greenwood town.....	362	232	37.9	187	32.6	30	60.0	130	102	31	2.29	2.79
Hanover town.....	116	63	25.4	53	22.6	9	44.4	53	40	16	2.05	2.63
Hartford town.....	479	333	35.7	269	30.5	36	50.0	146	103	29	2.47	2.83
Hebron town.....	449	343	44.6	267	41.9	43	39.5	106	70	16	2.76	3.05
Hiram town.....	652	432	43.8	330	38.8	72	52.8	220	173	58	2.48	3.00
Lincoln plantation.....	23	17	11.8	14	7.1	2	50.0	6	6	1	1.96	2.24
Lovell town.....	477	339	35.4	285	30.9	40	60.0	138	121	55	2.39	2.83
Magalloway plantation.....	20	14	35.7	13	38.5	0	(X)	6	6	1	2.30	2.86
Mexico town.....	1,185	735	37.0	489	25.6	180	60.0	450	350	151	2.26	2.72
Mexico CDP (part).....	768	465	39.4	303	27.1	121	62.8	303	229	86	2.26	2.76
Milton UT.....	61	40	45.0	34	38.2	2	100.0	21	18	5	2.34	2.90
Newry town.....	157	93	25.8	83	21.7	6	66.7	64	48	14	2.10	2.62
North Oxford UT.....	12	7	0.0	6	0.0	0	(X)	5	5	2	2.00	2.71
Norway town.....	2,163	1,357	40.8	952	29.9	287	70.4	806	620	292	2.28	2.75
Norway CDP.....	1,238	682	44.9	420	29.3	192	74.5	556	438	221	2.16	2.75
Otisfield town.....	704	492	37.8	408	32.1	56	66.1	212	147	57	2.50	2.88
Oxford town.....	1,657	1,107	39.2	839	34.1	169	50.9	550	384	140	2.48	2.88
Oxford CDP.....	503	325	44.0	236	38.1	53	56.6	178	119	36	2.51	2.94
Paris town.....	2,187	1,332	42.4	946	33.4	252	63.9	855	667	309	2.28	2.80
South Paris CDP.....	1,009	545	46.2	342	33.0	138	71.0	464	388	184	2.15	2.79
Peru town.....	629	446	34.5	360	28.3	49	55.1	183	140	76	2.45	2.82
Porter town.....	621	416	34.4	306	27.8	70	51.4	205	160	60	2.41	2.83
Roxbury town.....	181	113	19.5	91	12.1	8	50.0	68	57	20	2.04	2.45
Rumford town.....	2,674	1,524	38.6	1,065	29.6	318	64.2	1,150	932	417	2.17	2.76
Mexico CDP (part).....	0	0	(X)	0	(X)	0	(X)	0	0	0	0.00	0.00
Rumford CDP.....	1,989	1,066	40.6	694	29.8	273	64.5	923	761	344	2.10	2.74
South Oxford UT.....	251	160	39.4	128	35.9	15	40.0	91	72	30	2.31	2.81
Stoneham town.....	110	68	25.0	56	23.2	4	0.0	42	34	11	2.15	2.71
Stow town.....	149	109	33.9	88	30.7	11	54.5	40	32	9	2.47	2.82
Sumner town.....	383	266	36.5	227	30.8	18	61.1	117	84	37	2.45	2.85
Sweden town.....	178	122	35.2	101	27.7	10	60.0	56	47	17	2.20	2.61
Upton town.....	61	30	26.7	28	21.4	1	100.0	31	22	11	1.85	2.40
Waterford town.....	667	471	37.6	362	29.6	69	65.2	196	155	65	2.33	2.68
West Paris town.....	700	478	44.4	343	35.3	84	57.1	222	175	71	2.45	2.84
Woodstock town.....	546	377	35.8	301	31.2	42	52.4	169	133	63	2.34	2.71
Penobscot County.....	62,966	38,917	40.8	29,646	34.9	6,471	60.5	24,049	17,621	6,643	2.33	2.82
Alton town.....	347	240	37.9	186	36.0	35	37.1	107	73	26	2.56	2.96
Argyle UT.....	120	79	39.2	65	35.4	7	71.4	41	30	8	2.31	2.80
Bangor city.....	14,475	7,182	45.6	4,751	37.6	1,827	62.7	7,293	5,480	1,797	2.10	2.76
Bradford town.....	493	338	40.5	256	32.8	56	69.6	155	109	40	2.62	3.01
Bradley town.....	625	411	44.5	312	37.8	68	66.2	214	157	59	2.39	2.82
Brewer city.....	4,163	2,448	42.3	1,804	35.5	468	61.1	1,715	1,324	545	2.25	2.81
Burlington town.....	166	106	24.5	91	22.0	11	36.4	60	47	25	2.19	2.61
Carmel town.....	1,097	818	42.9	653	39.4	102	60.8	279	213	77	2.55	2.90
Carroll plantation.....	62	46	23.9	39	23.1	4	25.0	16	11	4	2.47	2.80
Charleston town.....	481	347	44.1	291	38.5	33	69.7	134	100	36	2.54	2.95
Chester town.....	218	164	28.7	136	26.5	17	29.4	54	37	9	2.50	2.79
Clifton town.....	346	256	40.6	198	34.8	38	57.9	90	65	19	2.64	2.93
Corinna town.....	926	622	40.2	470	34.7	90	53.3	304	234	106	2.37	2.81
Corinth town.....	1,125	798	42.7	629	37.2	111	63.1	327	244	89	2.56	2.94
Dexter town.....	1,651	1,064	39.0	757	29.1	219	62.6	587	470	197	2.31	2.77
Dexter CDP.....	944	566	42.4	384	32.3	132	64.4	378	315	141	2.27	2.84
Dixmont town.....	498	354	32.8	290	29.0	41	51.2	144	106	34	2.37	2.75
Drew plantation.....	15	12	41.7	10	40.0	0	(X)	3	3	2	3.07	3.50
East Central Penobscot UT.....	140	89	42.7	74	39.2	8	62.5	51	38	12	2.45	3.01
East Millinocket town.....	768	492	32.3	377	25.2	81	61.7	276	240	130	2.22	2.73
East Millinocket CDP.....	698	439	33.0	336	26.5	71	59.2	259	224	125	2.22	2.75
Eddington town.....	930	643	38.9	504	33.7	97	57.7	287	219	75	2.37	2.76
Edinburg town.....	53	41	24.4	34	20.6	2	50.0	12	8	4	2.47	2.76

Table 7.
Households and Families: 2010—Con.

[For information on confidentiality protection, nonsampling error, and definitions, see Selected Appendixes at <www.census.gov/prod/cen2010/cph-1-a.pdf>]

State County County Subdivision Place	Total households	Family households						Nonfamily households			Average size	
		Total		Husband-wife family		Female householder, no husband present		Total	Householder living alone		House- holds	Families
		Number	Percent with own children under 18 years	Number	Percent with own children under 18 years	Number	Percent with own children under 18 years		Total	65 years and over		
Penobscot County—Con.												
Enfield town.....	650	461	33.0	381	30.4	53	41.5	189	133	59	2.47	2.85
Etna town.....	481	338	42.9	272	39.7	42	52.4	143	97	33	2.59	2.94
Exeter town.....	424	301	36.9	245	34.7	36	36.1	123	86	29	2.58	2.97
Garland town.....	442	319	33.2	252	29.8	45	51.1	123	89	41	2.50	2.83
Glenburn town.....	1,808	1,300	42.7	1,063	39.1	155	58.7	508	342	113	2.54	2.88
Greenbush town.....	602	406	42.4	321	34.9	51	68.6	196	140	33	2.48	2.88
Hampden town.....	2,862	2,053	46.5	1,670	43.0	275	61.5	809	615	236	2.53	2.95
Hampden CDP.....	1,819	1,225	43.8	963	39.1	191	59.7	594	454	185	2.39	2.84
Hermon town.....	2,075	1,548	42.3	1,287	39.2	178	53.4	527	373	152	2.61	2.95
Holden town.....	1,298	920	34.9	768	31.8	104	49.0	378	306	109	2.37	2.79
Howland town.....	523	330	35.5	257	28.4	51	56.9	193	157	85	2.32	2.82
Howland CDP.....	465	291	35.7	228	28.9	45	55.6	174	143	80	2.29	2.83
Hudson town.....	590	427	40.3	332	34.6	64	57.8	163	103	27	2.60	2.91
Kenduskeag town.....	562	373	41.8	289	34.3	61	65.6	189	131	38	2.40	2.82
Kingman UT.....	82	52	23.1	41	14.6	8	37.5	30	26	14	2.12	2.58
Lagrange town.....	298	189	40.2	154	35.1	16	62.5	109	87	25	2.38	2.89
Lakeville town.....	55	32	18.8	31	19.4	0	(X)	23	17	7	1.91	2.34
Lee town.....	356	262	35.9	212	27.4	28	82.1	94	75	40	2.37	2.65
Levant town.....	1,081	800	46.5	641	41.2	100	73.0	281	194	74	2.64	2.95
Lincoln town.....	2,045	1,415	42.4	1,089	36.1	221	65.2	630	499	225	2.44	2.87
Lincoln CDP.....	1,146	756	45.9	562	38.4	142	65.5	390	309	151	2.44	2.94
Lowell town.....	154	117	22.2	101	20.8	6	0.0	37	25	7	2.32	2.54
Mattawamkeag town.....	317	197	26.4	151	19.9	28	46.4	120	100	41	2.17	2.66
Maxfield town.....	41	26	30.8	18	33.3	5	20.0	15	12	5	2.37	2.77
Medway town.....	576	400	34.5	323	28.8	46	56.5	176	139	59	2.34	2.74
Milford town.....	1,289	819	37.6	635	32.3	121	56.2	470	303	95	2.38	2.81
Milford CDP.....	978	586	35.5	436	28.7	101	57.4	392	251	78	2.28	2.71
Millinocket town.....	2,167	1,305	28.8	1,049	22.3	189	54.0	862	741	371	2.06	2.58
Millinocket CDP.....	2,155	1,293	28.7	1,037	22.1	189	54.0	862	741	371	2.06	2.57
Mount Chase town.....	94	57	28.1	55	27.3	1	0.0	37	31	12	2.14	2.72
Newburgh town.....	621	445	40.2	375	37.3	44	56.8	176	131	51	2.50	2.86
Newport town.....	1,410	883	42.5	649	33.9	164	68.9	527	395	159	2.32	2.83
Newport CDP.....	796	460	46.7	309	35.3	107	74.8	336	260	107	2.23	2.81
North Penobscot UT.....	226	152	18.4	132	14.4	10	40.0	74	61	16	2.05	2.42
Old Town city.....	3,382	1,884	41.4	1,375	33.8	395	64.8	1,498	914	364	2.31	2.76
Orono town.....	2,831	1,229	39.3	932	35.3	198	55.1	1,602	865	339	2.29	2.77
Orono CDP.....	2,464	982	38.8	734	34.2	170	54.7	1,482	780	319	2.27	2.75
Orrington town.....	1,478	1,068	39.0	894	35.5	116	62.9	410	300	119	2.53	2.91
Passadumkeag town.....	159	103	37.9	82	28.0	13	69.2	56	43	18	2.35	2.81
Patten town.....	447	283	37.5	227	30.8	33	60.6	164	145	74	2.20	2.73
Penobscot Indian Island Reservation.....	245	158	57.0	70	48.6	66	63.6	87	80	28	2.47	3.06
Plymouth town.....	537	366	42.6	280	35.0	53	62.3	171	118	37	2.55	2.97
Prentiss UT.....	95	58	37.9	43	25.6	9	77.8	37	28	11	2.25	2.60
Seboeis plantation.....	18	10	0.0	9	0.0	1	0.0	8	6	2	1.94	2.40
Springfield town.....	171	109	31.2	91	26.4	11	54.5	62	50	22	2.39	2.91
Stacyville town.....	162	107	39.3	78	29.5	18	55.6	55	44	15	2.44	2.96
Stetson town.....	479	344	35.5	283	31.4	33	51.5	135	101	32	2.51	2.90
Twombly Ridge UT.....	0	0	(X)	0	(X)	0	(X)	0	0	0	0.00	0.00
Veazie town.....	828	498	42.0	381	37.0	84	56.0	330	248	109	2.31	2.83
Webster plantation.....	30	22	27.3	15	26.7	4	25.0	8	5	2	2.83	3.09
Whitney UT.....	1	1	100.0	1	100.0	0	(X)	0	0	0	5.00	5.00
Winn town.....	175	122	34.4	99	25.3	13	69.2	53	40	16	2.33	2.67
Woodville town.....	100	78	38.5	66	31.8	7	71.4	22	18	5	2.48	2.74
Piscataquis County.....	7,825	4,948	33.6	3,917	27.1	669	59.0	2,877	2,386	1,071	2.21	2.70
Abbot town.....	311	214	29.9	176	24.4	25	64.0	97	77	31	2.25	2.62
Atkinson town.....	135	91	31.9	83	27.7	3	66.7	44	32	15	2.41	2.89
Beaver Cove town.....	61	43	23.3	40	20.0	2	100.0	18	17	7	2.00	2.33
Blanchard UT.....	46	29	24.1	26	23.1	2	50.0	17	12	3	2.13	2.48
Bowerbank town.....	63	37	8.1	33	6.1	4	25.0	26	20	11	1.84	2.19
Brownville town.....	527	347	38.6	253	32.8	52	61.5	180	147	66	2.37	2.82
Dover-Foxcroft town.....	1,773	1,120	38.5	865	32.9	178	58.4	653	543	257	2.27	2.79
Dover-Foxcroft CDP.....	1,117	649	41.4	475	35.2	126	57.1	468	392	190	2.18	2.77
Greenville town.....	820	480	31.9	397	22.9	57	73.7	340	291	125	1.98	2.51
Greenville CDP.....	615	352	35.8	279	25.1	50	78.0	263	226	98	2.00	2.58
Guilford town.....	693	426	36.6	309	27.5	77	63.6	267	232	112	2.19	2.70
Guilford CDP.....	426	240	37.9	159	27.7	55	63.6	186	164	85	2.12	2.70
Kingsbury plantation.....	18	7	0.0	7	0.0	0	(X)	11	10	6	1.56	2.29
Lake View plantation.....	50	29	17.2	23	4.3	2	50.0	21	19	10	1.78	2.17
Medford town.....	104	74	28.4	63	22.2	6	50.0	30	15	3	2.44	2.61
Milo town.....	1,034	645	37.2	475	28.6	126	59.5	389	331	169	2.26	2.78
Milo CDP.....	827	502	39.4	368	30.4	104	63.5	325	281	147	2.23	2.79
Monson town.....	308	185	28.6	159	24.5	16	50.0	123	102	39	2.23	2.85
Northeast Piscataquis UT.....	140	88	15.9	76	13.2	8	50.0	52	44	17	1.95	2.40
Northwest Piscataquis UT.....	81	38	26.3	28	28.6	5	0.0	43	35	16	1.81	2.39
Parkman town.....	353	241	36.5	205	32.7	21	42.9	112	86	28	2.39	2.83
Sangerville town.....	613	402	31.1	321	24.6	44	63.6	211	177	86	2.19	2.61
Sebec town.....	273	194	29.9	165	24.8	17	52.9	79	59	23	2.31	2.65
Shirley town.....	116	63	19.0	57	19.3	3	33.3	53	42	10	2.01	2.63
Southeast Piscataquis UT.....	113	70	24.3	51	13.7	9	33.3	43	36	16	2.24	2.63

Table 7.
Households and Families: 2010—Con.

[For information on confidentiality protection, nonsampling error, and definitions, see Selected Appendixes at <www.census.gov/prod/cen2010/cph-1-a.pdf>]

State County County Subdivision Place	Total households	Family households						Nonfamily households			Average size	
		Total		Husband-wife family		Female householder, no husband present		Total	Householder living alone		House- holds	Families
		Number	Percent with own children under 18 years	Number	Percent with own children under 18 years	Number	Percent with own children under 18 years		Total	65 years and over		
Piscataquis County—Con.												
Wellington town.....	124	82	26.8	67	20.9	10	40.0	42	39	14	2.10	2.54
Willimantic town.....	69	43	20.9	38	18.4	2	50.0	26	20	7	2.17	2.72
Sagadahoc County.....	15,088	9,869	39.8	7,732	33.5	1,522	63.5	5,219	4,092	1,589	2.32	2.81
Arrowsic town.....	204	127	18.9	117	17.1	7	28.6	77	61	28	2.09	2.61
Bath city.....	3,932	2,172	46.7	1,474	35.1	533	72.4	1,760	1,419	545	2.14	2.79
Bowdoin town.....	1,143	867	43.6	717	39.6	96	58.3	276	206	69	2.67	3.02
Bowdoinham town.....	1,179	844	39.5	664	34.2	117	60.7	335	239	86	2.45	2.80
Bowdoinham CDP.....	307	211	44.5	155	37.4	41	65.9	96	78	27	2.35	2.76
Georgetown town.....	469	298	31.9	261	29.1	24	50.0	171	140	53	2.22	2.77
Perkins UT.....	0	0	(X)	0	(X)	0	(X)	0	0	0	0.00	0.00
Phippsburg town.....	963	665	27.8	563	23.8	63	42.9	298	231	88	2.30	2.67
Richmond town.....	1,420	965	39.6	745	34.0	160	56.9	455	354	96	2.39	2.85
Richmond CDP.....	768	476	41.4	358	34.4	91	62.6	292	232	63	2.27	2.83
Topsham town.....	3,720	2,453	40.2	1,963	35.2	355	63.4	1,267	1,006	465	2.32	2.81
Topsham CDP.....	2,572	1,633	40.7	1,283	34.8	265	63.8	939	766	380	2.25	2.79
West Bath town.....	817	570	33.7	451	27.3	85	60.0	247	200	70	2.29	2.69
Woolwich town.....	1,241	908	37.3	777	34.4	82	54.9	333	236	89	2.48	2.82
Somerset County.....	21,927	14,353	38.6	10,898	31.6	2,263	60.1	7,574	5,888	2,415	2.35	2.80
Anson town.....	1,069	684	38.6	501	32.7	115	46.1	385	293	129	2.34	2.79
Anson CDP.....	320	200	44.0	140	40.0	37	51.4	120	93	40	2.33	2.83
Athens town.....	391	270	42.6	194	37.1	42	57.1	121	88	30	2.55	2.99
Bingham town.....	429	245	37.1	178	28.1	45	55.6	184	151	68	2.15	2.72
Bingham CDP.....	359	201	36.3	141	25.5	42	59.5	158	128	61	2.11	2.67
Brighton plantation.....	36	20	10.0	17	5.9	2	50.0	16	15	5	1.94	2.50
Cambridge town.....	197	136	31.6	113	25.7	16	50.0	61	43	16	2.35	2.70
Canaan town.....	901	637	44.9	471	36.7	107	69.2	264	196	52	2.52	2.87
Caratunk town.....	41	20	10.0	20	10.0	0	(X)	21	18	7	1.68	2.25
Central Somerset UT.....	158	102	23.5	83	18.1	9	55.6	56	48	18	2.14	2.59
Cornville town.....	531	382	36.1	325	32.3	36	58.3	149	103	30	2.46	2.80
Dennistown plantation.....	14	10	60.0	8	50.0	2	100.0	4	3	2	2.36	2.70
Detroit town.....	337	237	43.5	176	36.4	43	65.1	100	78	30	2.53	2.89
Emden town.....	407	286	31.1	248	26.6	21	61.9	121	101	46	2.28	2.66
Fairfield town.....	2,793	1,851	42.2	1,376	35.1	293	63.8	942	725	256	2.40	2.85
Fairfield CDP.....	1,141	672	48.8	453	40.0	150	70.7	469	374	132	2.31	2.92
Harmony town.....	399	273	28.9	218	28.9	31	25.8	126	101	52	2.35	2.79
Hartland town.....	741	482	36.5	358	26.8	87	67.8	259	197	96	2.38	2.80
Hartland CDP.....	327	213	43.2	142	31.7	52	69.2	114	89	42	2.43	2.90
Highland plantation.....	26	20	25.0	15	13.3	3	66.7	6	2	2	2.81	3.05
Jackman town.....	383	228	36.8	196	33.7	24	54.2	155	123	46	2.19	2.78
Madison town.....	1,976	1,271	38.3	971	31.6	196	56.6	705	571	267	2.32	2.82
Madison CDP.....	1,122	665	41.4	459	33.1	137	56.2	457	373	180	2.26	2.85
Mercer town.....	287	199	27.6	164	22.0	25	44.0	88	69	24	2.31	2.69
Moose River town.....	95	62	38.7	56	33.9	5	80.0	33	24	10	2.29	2.81
Moscow town.....	228	147	32.0	115	28.7	18	50.0	81	61	19	2.25	2.71
New Portland town.....	346	202	31.2	170	22.9	16	81.3	144	110	41	2.08	2.58
Norridgewock town.....	1,378	984	38.3	765	31.6	139	54.0	394	301	109	2.44	2.78
Norridgewock CDP.....	594	405	41.5	307	34.5	67	58.2	189	139	47	2.42	2.81
Northeast Somerset UT.....	191	119	19.3	104	16.3	6	33.3	72	55	26	2.04	2.47
Northwest Somerset UT.....	31	19	26.3	19	26.3	0	(X)	12	10	1	2.00	2.47
Palmyra town.....	809	552	34.6	431	30.9	85	45.9	257	189	86	2.45	2.87
Pittsfield town.....	1,639	1,095	43.5	801	38.0	203	62.1	544	428	189	2.45	2.92
Pittsfield CDP.....	1,219	800	45.9	561	39.4	169	63.3	419	338	150	2.42	2.92
Pleasant Ridge plantation.....	48	26	30.8	22	22.7	1	100.0	22	17	12	1.94	2.50
Ripley town.....	217	139	31.7	109	22.9	21	71.4	78	56	16	2.25	2.65
St. Albans town.....	806	576	36.3	449	30.3	74	60.8	230	167	79	2.47	2.80
Seboomook Lake UT.....	21	15	26.7	13	30.8	1	0.0	6	6	3	2.29	2.73
Skowhegan town.....	3,765	2,258	43.0	1,545	32.8	523	65.2	1,507	1,212	546	2.25	2.80
Skowhegan CDP.....	2,856	1,602	43.4	1,028	31.9	423	63.8	1,254	1,014	472	2.17	2.76
Smithfield town.....	451	314	31.5	257	24.1	30	56.7	137	104	35	2.29	2.62
Solon town.....	459	292	35.3	241	28.2	27	70.4	167	124	38	2.29	2.75
Starks town.....	273	167	39.5	139	33.8	15	60.0	106	81	22	2.34	2.92
The Forks plantation.....	21	13	15.4	12	8.3	1	100.0	8	6	3	1.76	2.08
West Forks plantation.....	33	20	10.0	18	11.1	1	0.0	13	12	4	1.82	2.15
Waldo County.....	16,431	10,627	38.3	8,223	32.5	1,630	57.2	5,804	4,554	1,869	2.33	2.81
Belfast city.....	3,049	1,729	37.9	1,261	30.2	351	57.0	1,320	1,096	542	2.14	2.73
Belmont town.....	405	252	40.5	194	33.0	38	63.2	153	123	58	2.33	2.87
Brooks town.....	446	285	43.2	214	35.5	49	61.2	161	129	57	2.42	2.97
Burnham town.....	502	332	36.7	245	27.3	51	64.7	170	136	45	2.32	2.75
Frankfort town.....	452	323	39.6	267	34.8	34	61.8	129	89	26	2.49	2.85
Freedom town.....	292	192	37.5	152	34.2	26	50.0	100	74	30	2.46	2.91
Islesboro town.....	270	161	32.3	126	27.0	19	36.8	109	93	41	2.07	2.57
Jackson town.....	237	152	37.5	120	32.5	18	61.1	85	69	22	2.31	2.80
Knox town.....	313	223	44.4	173	38.2	31	51.6	90	63	29	2.58	2.91
Liberty town.....	395	259	37.1	201	30.3	36	66.7	136	116	37	2.31	2.83
Lincolnton town.....	959	635	34.8	528	29.2	66	66.7	324	250	97	2.26	2.70
Monroe town.....	402	247	32.8	197	31.5	37	35.1	155	122	44	2.21	2.77
Montville town.....	433	294	45.2	238	40.3	30	70.0	139	111	36	2.38	2.83

Table 7.
Households and Families: 2010—Con.

[For information on confidentiality protection, nonsampling error, and definitions, see Selected Appendixes at <www.census.gov/prod/cen2010/cph-1-a.pdf>]

State County County Subdivision Place	Total households	Family households						Nonfamily households			Average size	
		Total		Husband-wife family		Female householder, no husband present		Total	Householder living alone		House- holds	Families
		Number	Percent with own children under 18 years	Number	Percent with own children under 18 years	Number	Percent with own children under 18 years		Total	65 years and over		
Waldo County—Con.												
Morrill town.....	337	242	39.7	200	36.0	25	44.0	95	77	32	2.62	3.06
Northport town.....	681	429	35.0	345	30.4	52	46.2	252	201	90	2.23	2.74
Palermo town.....	623	461	39.0	365	33.4	66	63.6	162	120	51	2.46	2.78
Prospect town.....	291	197	41.6	154	37.0	30	53.3	94	69	20	2.44	2.84
Searsmont town.....	577	377	45.1	288	40.3	57	63.2	200	155	38	2.41	2.95
Searsport town.....	1,186	715	35.7	516	26.7	142	56.3	471	383	183	2.20	2.73
Searsport CDP.....	504	275	30.2	177	15.8	71	57.7	229	198	112	1.97	2.54
Stockton Springs town.....	694	471	29.1	383	23.5	58	53.4	223	174	85	2.29	2.70
Swanville town.....	558	368	39.4	271	33.9	69	53.6	190	144	39	2.49	2.97
Thorncliffe town.....	330	232	46.6	188	44.1	28	57.1	98	68	29	2.70	3.16
Troy town.....	414	303	38.6	235	31.9	39	56.4	111	79	34	2.49	2.83
Unity town.....	750	429	40.8	305	35.1	93	52.7	321	220	86	2.34	2.88
Unity CDP.....	234	97	43.3	55	32.7	35	54.3	137	99	43	2.00	2.62
Waldo town.....	332	219	33.3	174	30.5	29	51.7	113	92	20	2.30	2.78
Winterport town.....	1,503	1,100	40.4	883	35.7	156	61.5	403	301	98	2.50	2.84
Winterport CDP.....	560	377	41.6	297	34.3	61	70.5	183	134	51	2.39	2.84
Washington County.....	14,302	8,847	37.2	6,742	29.9	1,369	60.6	5,455	4,514	2,082	2.24	2.76
Addison town.....	529	359	37.3	296	29.4	38	73.7	170	120	51	2.37	2.77
Alexander town.....	223	156	31.4	125	24.8	22	54.5	67	54	14	2.24	2.58
Baileysville town.....	662	444	35.8	326	26.7	84	61.9	218	183	89	2.30	2.73
Woodland CDP.....	417	275	37.8	184	28.3	69	58.0	142	122	57	2.28	2.76
Baring plantation.....	113	76	44.7	60	40.0	8	62.5	37	32	11	2.22	2.67
Beals town.....	228	147	32.0	124	30.6	15	40.0	81	64	28	2.23	2.69
Beddington town.....	28	15	13.3	14	7.1	1	100.0	13	9	3	1.79	2.13
Calais city.....	1,403	771	42.0	545	32.3	157	68.8	632	560	285	2.12	2.80
Charlotte town.....	148	92	34.8	74	31.1	10	70.0	56	46	16	2.24	2.79
Cherryfield town.....	570	332	34.6	231	25.1	61	54.1	238	206	108	2.16	2.73
Codyville plantation.....	12	6	33.3	4	0.0	1	100.0	6	6	1	2.00	2.67
Columbia town.....	198	123	43.9	91	41.8	22	36.4	75	58	21	2.45	3.03
Columbia Falls town.....	257	157	38.2	124	33.9	21	61.9	100	86	39	2.18	2.71
Cooper town.....	66	47	23.4	41	19.5	4	75.0	19	13	4	2.33	2.70
Crawford town.....	48	32	40.6	29	34.5	2	100.0	16	13	5	2.19	2.63
Cutler town.....	215	144	40.3	126	37.3	11	63.6	71	62	29	2.36	2.87
Danforth town.....	249	164	34.1	117	24.8	27	63.0	85	74	27	2.33	2.76
Deblois town.....	27	17	35.3	12	33.3	3	66.7	10	9	3	2.11	2.65
Dennysville town.....	154	96	32.3	79	31.6	11	45.5	58	52	29	2.22	2.86
East Central Washington UT.....	321	214	37.9	160	31.3	31	58.1	107	89	38	2.27	2.71
East Machias town.....	582	377	37.7	302	29.8	49	65.3	205	161	79	2.31	2.77
Eastport city.....	670	355	27.3	278	18.3	61	60.7	315	269	128	1.93	2.56
Grand Lake Stream plantation.....	55	34	20.6	31	19.4	2	0.0	21	18	13	1.98	2.44
Harrington town.....	419	290	40.7	227	33.0	37	67.6	129	101	51	2.38	2.76
Jonesboro town.....	256	151	36.4	121	32.2	22	45.5	105	83	38	2.28	2.89
Jonesport town.....	599	384	33.9	323	27.9	40	60.0	215	170	82	2.23	2.69
Lubec town.....	682	356	27.8	269	20.8	59	47.5	326	286	143	1.94	2.58
Lubec CDP.....	180	76	22.4	61	18.0	14	42.9	104	93	41	1.76	2.54
Machias town.....	949	445	41.3	299	31.1	111	64.0	504	410	188	2.00	2.77
Machias CDP.....	619	254	43.7	158	32.3	75	65.3	365	293	128	1.91	2.78
Machiasport town.....	410	277	36.8	223	31.4	39	59.0	133	108	51	2.36	2.78
Marshfield town.....	199	148	41.2	129	41.1	14	50.0	51	40	13	2.60	2.97
Meddybemps town.....	80	49	26.5	38	15.8	3	100.0	31	24	11	1.96	2.33
Milbridge town.....	612	345	35.4	278	28.4	45	64.4	267	227	127	2.16	2.79
Northfield town.....	74	47	31.9	36	16.7	5	60.0	27	24	7	2.00	2.34
North Washington UT.....	223	144	29.2	116	25.9	15	40.0	79	69	32	2.24	2.72
Passamaquoddy Indian Township Reservation.....	247	178	60.1	78	56.4	61	62.3	69	57	13	2.91	3.30
Passamaquoddy Pleasant Point Reservation	278	194	60.8	83	43.4	79	70.9	84	67	21	2.68	3.07
Pembroke town.....	358	236	38.1	178	30.3	36	61.1	122	98	43	2.30	2.68
Perry town.....	362	253	37.5	207	32.9	23	47.8	109	82	23	2.46	2.89
Princeton town.....	360	225	37.3	170	33.5	38	50.0	135	112	50	2.31	2.84
Robbinston town.....	238	165	36.4	141	33.3	8	62.5	73	58	35	2.41	2.84
Roque Bluffs town.....	139	91	28.6	81	24.7	6	50.0	48	39	18	2.18	2.55
Steuben town.....	474	306	38.9	232	32.8	38	47.4	168	133	58	2.39	2.84
Talmadge town.....	30	21	33.3	15	26.7	4	50.0	9	9	3	2.13	2.52
Topsfield town.....	95	74	36.5	62	33.9	6	66.7	21	19	6	2.49	2.81
Vanceboro town.....	60	42	33.3	31	29.0	6	66.7	18	14	8	2.33	2.76
Waite town.....	43	31	38.7	22	27.3	6	83.3	12	8	4	2.35	2.55
Wesley town.....	50	31	19.4	26	15.4	5	40.0	19	13	9	1.96	2.29
Whiting town.....	206	145	35.2	122	27.9	14	71.4	61	50	18	2.36	2.78
Whitneyville town.....	101	61	31.1	46	28.3	8	50.0	40	29	9	2.18	2.69
York County.....	81,009	53,136	41.0	41,663	36.2	7,855	58.9	27,873	21,430	8,460	2.40	2.89
Acton town.....	1,014	689	37.0	577	32.1	67	64.2	325	254	97	2.41	2.87
Alfred town.....	1,175	769	34.9	625	30.6	93	51.6	406	321	158	2.33	2.80
Arundel town.....	1,569	1,109	40.4	897	35.9	137	54.0	460	327	116	2.56	2.96
Berwick town.....	2,749	2,029	46.2	1,596	41.4	295	63.4	720	565	182	2.62	3.01
Berwick CDP.....	845	569	55.5	376	46.5	143	74.1	276	221	67	2.54	3.03
Biddeford city.....	8,598	4,972	42.8	3,474	34.9	1,056	64.3	3,626	2,582	960	2.30	2.84
Buxton town.....	3,108	2,254	40.7	1,818	36.7	293	56.7	854	594	200	2.58	2.94
Cornish town.....	609	405	36.5	315	31.4	63	50.8	204	167	66	2.29	2.75

Table 7.

Households and Families: 2010—Con.

[For information on confidentiality protection, nonsampling error, and definitions, see Selected Appendixes at <www.census.gov/prod/cen2010/cph-1-a.pdf>]

State County County Subdivision Place		Family households						Nonfamily households			Average size	
		Total		Husband-wife family		Female householder, no husband present			Householder living alone			
		Total households	Number	Percent with own children under 18 years	Number	Percent with own children under 18 years	Number		Percent with own children under 18 years	Total		
York County—Con.												
Dayton town.....	712	547	47.7	462	44.4	67	67.2	165	113	33	2.76	3.11
Eliot town.....	2,509	1,783	40.9	1,481	37.5	209	55.0	726	586	253	2.47	2.89
South Eliot CDP.....	1,480	1,016	40.5	834	35.9	121	57.9	464	384	173	2.39	2.86
Hollis town.....	1,668	1,216	41.5	971	37.6	149	53.7	452	309	93	2.56	2.89
Kennebunk town.....	4,689	2,966	39.7	2,442	36.4	397	55.7	1,723	1,456	774	2.27	2.85
Kennebunk CDP.....	2,514	1,350	35.9	1,058	30.8	239	53.1	1,164	1,016	588	2.02	2.73
West Kennebunk CDP.....	433	311	53.7	250	51.2	39	69.2	122	89	30	2.71	3.17
Kennebunkport town.....	1,578	1,039	32.1	894	28.6	101	54.5	539	452	208	2.20	2.68
Kennebunkport CDP.....	570	373	30.3	316	27.8	36	44.4	197	168	81	2.17	2.66
Kittery town.....	4,302	2,488	37.7	1,992	33.8	342	58.5	1,814	1,412	545	2.17	2.77
Kittery CDP.....	2,174	1,110	41.2	876	36.6	158	65.2	1,064	831	340	2.07	2.78
Kittery Point CDP.....	510	290	26.6	249	25.7	30	30.0	220	186	66	1.98	2.56
Lebanon town.....	2,204	1,679	44.3	1,316	39.4	233	62.7	525	368	120	2.74	3.05
Limerick town.....	1,100	803	44.3	626	39.6	110	59.1	297	214	83	2.62	2.97
Lake Arrowhead CDP (part).....	242	188	56.4	141	53.9	28	71.4	54	39	9	2.81	3.12
Limington town.....	1,392	1,029	41.1	799	38.0	138	50.0	363	260	80	2.67	3.04
Lyman town.....	1,660	1,269	36.1	1,073	34.2	125	46.4	391	280	110	2.62	2.91
Newfield town.....	625	450	39.3	363	36.6	56	51.8	175	138	46	2.44	2.81
North Berwick town.....	1,773	1,269	41.5	1,049	37.8	156	61.5	504	384	143	2.54	2.97
North Berwick CDP.....	623	417	48.0	319	42.3	67	73.1	206	158	50	2.49	2.98
Ogunquit town.....	498	234	17.9	209	17.2	20	30.0	264	205	104	1.79	2.37
Old Orchard Beach town.....	4,454	2,106	33.8	1,542	27.2	396	51.3	2,348	1,851	596	1.93	2.61
Old Orchard Beach CDP.....	4,454	2,106	33.8	1,542	27.2	396	51.3	2,348	1,851	596	1.93	2.61
Parsonsfield town.....	764	514	38.7	378	30.7	91	58.2	250	188	66	2.48	2.89
Saco city.....	7,623	4,925	44.1	3,749	38.8	815	61.6	2,698	2,055	761	2.38	2.88
Sanford town.....	8,500	5,417	43.1	3,797	35.2	1,116	61.5	3,083	2,459	948	2.41	2.91
Sanford CDP.....	4,026	2,445	46.1	1,549	35.1	634	66.7	1,581	1,280	467	2.36	2.90
South Sanford CDP.....	1,859	1,230	40.0	946	35.2	177	51.4	629	493	213	2.43	2.91
Springvale CDP.....	1,402	828	43.8	561	36.5	186	57.0	574	455	178	2.33	2.94
Shapleigh town.....	1,072	766	38.1	616	34.1	92	57.6	306	213	72	2.49	2.85
South Berwick town.....	2,729	1,979	49.9	1,613	46.1	256	68.8	750	580	215	2.64	3.09
Waterboro town.....	2,775	2,095	50.2	1,686	46.8	264	62.9	680	469	145	2.77	3.12
Lake Arrowhead CDP (part).....	777	626	63.4	496	60.9	81	66.7	151	88	10	3.08	3.34
Wells town.....	4,120	2,734	34.0	2,250	30.6	334	49.1	1,386	1,080	467	2.30	2.77
York town.....	5,440	3,601	37.3	3,053	34.4	384	54.2	1,839	1,548	819	2.30	2.82
Cape Neddick CDP.....	1,221	762	28.0	629	23.1	89	53.9	459	387	194	2.10	2.60
York Harbor CDP.....	1,427	817	37.2	679	33.4	104	55.8	610	549	379	2.12	2.83

Table 8.

Households and Families: 2010

[For information on confidentiality protection, nonsampling error, and definitions, see Selected Appendixes at <www.census.gov/prod/cen2010/cph-1-a.pdf>]

State County Place and County Subdivision		Family households						Nonfamily households			Average size	
		Total		Husband-wife family		Female householder, no husband present		Total	Householder living alone		House- holds	Families
		Number	Percent with own children under 18 years	Number	Percent with own children under 18 years	Number	Percent with own children under 18 years		Total	65 years and over		
	Total households	Number		Number		Number						
Maine.....	557,219	350,621	40.4	270,088	34.5	55,448	60.7	206,598	159,533	62,937	2.32	2.83
COUNTY												
Androscoggin County.....	44,315	28,045	43.7	20,317	35.6	5,309	65.9	16,270	12,535	4,679	2.37	2.88
Aroostook County.....	30,961	19,578	36.7	15,342	30.7	2,896	59.9	11,383	9,525	4,248	2.26	2.79
Cumberland County.....	117,339	70,778	43.8	54,885	39.5	11,356	60.3	46,561	34,831	12,720	2.32	2.90
Franklin County.....	13,000	8,129	38.0	6,324	30.9	1,222	63.8	4,871	3,753	1,474	2.28	2.76
Hancock County.....	24,221	14,834	36.4	11,849	30.2	1,988	59.2	9,387	7,351	3,006	2.20	2.71
Kennebec County.....	51,128	32,368	40.5	24,517	34.1	5,430	61.2	18,760	14,744	5,547	2.32	2.82
Knox County.....	17,258	10,662	37.5	8,312	31.0	1,619	57.8	6,596	5,352	2,368	2.22	2.75
Lincoln County.....	15,149	9,749	34.6	7,816	28.4	1,330	59.0	5,400	4,372	2,044	2.24	2.72
Oxford County.....	24,300	15,781	39.0	11,905	31.8	2,519	60.7	8,519	6,585	2,722	2.35	2.81
Penobscot County.....	62,966	38,917	40.8	29,646	34.9	6,471	60.5	24,049	17,621	6,643	2.33	2.82
Piscataquis County.....	7,825	4,948	33.6	3,917	27.1	669	59.0	2,877	2,386	1,071	2.21	2.70
Sagadahoc County.....	15,088	9,869	39.8	7,732	33.5	1,522	63.5	5,219	4,092	1,589	2.32	2.81
Somerset County.....	21,927	14,353	38.6	10,898	31.6	2,263	60.1	7,574	5,888	2,415	2.35	2.80
Waldo County.....	16,431	10,627	38.3	8,223	32.5	1,630	57.2	5,804	4,554	1,869	2.33	2.81
Washington County.....	14,302	8,847	37.2	6,742	29.9	1,369	60.6	5,455	4,514	2,082	2.24	2.76
York County.....	81,009	53,136	41.0	41,663	36.2	7,855	58.9	27,873	21,430	8,460	2.40	2.89
PLACE AND COUNTY SUBDIVISION												
Abbot town, Piscataquis County.....	311	214	29.9	176	24.4	25	64.0	97	77	31	2.25	2.62
Acton town, York County.....	1,014	689	37.0	577	32.1	67	64.2	325	254	97	2.41	2.87
Addison town, Washington County.....	529	359	37.3	296	29.4	38	73.7	170	120	51	2.37	2.77
Albion town, Kennebec County.....	819	568	40.3	442	34.8	70	55.7	251	194	91	2.49	2.91
Alexander town, Washington County.....	223	156	31.4	125	24.8	22	54.5	67	54	14	2.24	2.58
Alfred town, York County.....	1,175	769	34.9	625	30.6	93	51.6	406	321	158	2.33	2.80
Allagash town, Aroostook County.....	124	76	21.1	59	13.6	8	50.0	48	44	19	1.93	2.41
Alna town, Lincoln County.....	295	210	36.7	177	32.8	20	50.0	85	62	20	2.40	2.78
Alton town, Penobscot County.....	347	240	37.9	186	36.0	35	37.1	107	73	26	2.56	2.96
Amherst town, Hancock County.....	121	78	28.2	64	21.9	6	33.3	43	34	12	2.19	2.56
Amity town, Aroostook County.....	102	65	32.3	50	24.0	8	50.0	37	28	8	2.33	2.71
Andover town, Oxford County.....	385	253	27.7	202	25.2	30	40.0	132	109	49	2.13	2.57
Anson CDP, Somerset County.....	320	200	44.0	140	40.0	37	51.4	120	93	40	2.33	2.83
Anson town, Somerset County.....	1,069	684	38.6	501	32.7	115	46.1	385	293	129	2.34	2.79
Appleton town, Knox County.....	545	362	42.8	310	39.0	31	64.5	183	148	49	2.41	2.95
Argyle UT, Penobscot County.....	120	79	39.2	65	35.4	7	71.4	41	30	8	2.31	2.80
Arrowsic town, Sagadahoc County.....	204	127	18.9	117	17.1	7	28.6	77	61	28	2.09	2.61
Arundel town, York County.....	1,569	1,109	40.4	897	35.9	137	54.0	460	327	116	2.56	2.96
Ashland CDP, Aroostook County.....	343	185	36.8	141	27.7	25	68.0	158	136	72	2.07	2.69
Ashland town, Aroostook County.....	603	355	35.8	280	30.0	40	55.0	248	208	105	2.16	2.74
Athens town, Somerset County.....	391	270	42.6	194	37.1	42	57.1	121	88	30	2.55	2.99
Atkinson town, Piscataquis County.....	135	91	31.9	83	27.7	3	66.7	44	32	15	2.41	2.89
Auburn city, Androscoggin County.....	9,974	5,818	46.3	3,981	37.2	1,300	66.3	4,156	3,191	1,273	2.26	2.84
Augusta city, Kennebec County.....	8,802	4,490	41.0	3,094	32.0	1,043	62.2	4,312	3,503	1,203	2.08	2.76
Aurora town, Hancock County.....	46	29	37.9	25	36.0	4	50.0	17	14	3	2.48	3.17
Avon town, Franklin County.....	216	126	42.1	87	32.2	26	61.5	90	74	38	2.13	2.65
Baileysville town, Washington County.....	662	444	35.8	326	26.7	84	61.9	218	183	89	2.30	2.73
Baldwin town, Cumberland County.....	588	431	38.3	357	34.2	45	60.0	157	116	53	2.59	2.98
Bancroft town, Aroostook County.....	34	20	15.0	18	11.1	1	100.0	14	14	6	2.00	2.65
Bangor city, Penobscot County.....	14,475	7,182	45.6	4,751	37.6	1,827	62.7	7,293	5,480	1,797	2.10	2.76
Bar Harbor CDP, Hancock County.....	1,249	516	37.2	399	28.3	84	64.3	733	552	222	1.90	2.61
Bar Harbor town, Hancock County.....	2,427	1,275	39.9	1,038	33.9	164	61.0	1,152	873	354	2.08	2.70
Baring plantation, Washington County.....	113	76	44.7	60	40.0	8	62.5	37	32	11	2.22	2.67
Bath city, Sagadahoc County.....	3,932	2,172	46.7	1,474	35.1	533	72.4	1,760	1,419	545	2.14	2.79
Beals town, Washington County.....	228	147	32.0	124	30.6	15	40.0	81	64	28	2.23	2.69
Beaver Cove town, Piscataquis County.....	61	43	23.3	40	20.0	2	100.0	18	17	7	2.00	2.33
Beddington town, Washington County.....	28	15	13.3	14	7.1	1	100.0	13	9	3	1.79	2.13
Belfast city, Waldo County.....	3,049	1,729	37.9	1,261	30.2	351	57.0	1,320	1,096	542	2.14	2.73
Belgrade town, Kennebec County.....	1,265	935	40.9	769	37.2	114	57.9	330	248	114	2.51	2.85
Belmont town, Waldo County.....	405	252	40.5	194	33.0	38	63.2	153	123	58	2.33	2.87
Benton town, Kennebec County.....	1,104	792	38.4	623	32.1	100	61.0	312	243	108	2.47	2.84
Berwick CDP, York County.....	845	569	55.5	376	46.5	143	74.1	276	221	67	2.54	3.03
Berwick town, York County.....	2,749	2,029	46.2	1,596	41.4	295	63.4	720	565	182	2.62	3.01
Bethel town, Oxford County.....	1,121	707	43.4	534	37.1	107	60.7	414	326	147	2.33	2.83
Biddeford city, York County.....	8,598	4,972	42.8	3,474	34.9	1,056	64.3	3,626	2,582	960	2.30	2.84
Bingham CDP, Somerset County.....	359	201	36.3	141	25.5	42	59.5	158	128	61	2.11	2.67
Bingham town, Somerset County.....	429	245	37.1	178	28.1	45	55.6	184	151	68	2.15	2.72
Blaine CDP, Aroostook County.....	129	87	31.0	69	29.0	13	30.8	42	39	18	2.33	2.89
Blaine town, Aroostook County.....	299	217	35.5	181	34.8	24	33.3	82	74	29	2.43	2.88
Blanchard UT, Piscataquis County.....	46	29	24.1	26	23.1	2	50.0	17	12	3	2.13	2.48
Blue Hill CDP, Hancock County.....	472	243	34.6	190	28.9	39	53.8	229	189	119	1.95	2.62
Blue Hill town, Hancock County.....	1,279	733	35.1	601	29.8	94	55.3	546	436	211	2.08	2.66

Table 8.

Households and Families: 2010—Con.

[For information on confidentiality protection, nonsampling error, and definitions, see Selected Appendixes at <www.census.gov/prod/cen2010/cph-1-a.pdf>]

State County Place and County Subdivision	Total households	Family households						Nonfamily households			Average size	
		Total		Husband-wife family		Female householder, no husband present		Total	Householder living alone			
		Number	Percent with own children under 18 years	Number	Percent with own children under 18 years	Number	Percent with own children under 18 years		Total	65 years and over	House- holds	Families
PLACE AND COUNTY SUBDIVISION—Con.												
Boothbay town, Lincoln County.....	1,386	963	30.7	804	25.0	106	62.3	423	330	165	2.25	2.63
Boothbay Harbor CDP, Lincoln County.....	547	259	32.4	200	25.0	45	55.6	288	246	129	1.90	2.62
Boothbay Harbor town, Lincoln County.....	1,084	550	26.0	443	19.0	79	57.0	534	453	245	1.90	2.52
Bowdoin town, Sagadahoc County.....	1,143	867	43.6	717	39.6	96	58.3	276	206	69	2.67	3.02
Bowdoinham CDP, Sagadahoc County.....	307	211	44.5	155	37.4	41	65.9	96	78	27	2.35	2.76
Bowdoinham town, Sagadahoc County.....	1,179	844	39.5	664	34.2	117	60.7	335	239	86	2.45	2.80
Bowerbank town, Piscataquis County.....	63	37	8.1	33	6.1	4	25.0	26	20	11	1.84	2.19
Bradford town, Penobscot County.....	493	338	40.5	256	32.8	56	69.6	155	109	40	2.62	3.01
Bradley town, Penobscot County.....	625	411	44.5	312	37.8	68	66.2	214	157	59	2.39	2.82
Bremen town, Lincoln County.....	353	238	31.5	201	28.9	19	47.4	115	97	54	2.28	2.73
Brewer city, Penobscot County.....	4,163	2,448	42.3	1,804	35.5	468	61.1	1,715	1,324	545	2.25	2.81
Bridgewater town, Aroostook County.....	263	175	36.6	146	34.9	22	45.5	88	78	38	2.32	2.90
Bridgton CDP, Cumberland County.....	917	518	35.9	362	24.0	114	64.0	399	333	139	2.10	2.70
Bridgton town, Cumberland County.....	2,240	1,431	34.2	1,090	25.6	234	61.1	809	647	270	2.24	2.71
Brighton plantation, Somerset County.....	36	20	10.0	17	5.9	2	50.0	16	15	5	1.94	2.50
Bristol town, Lincoln County.....	1,309	828	26.2	696	20.8	92	53.3	481	405	223	2.09	2.55
Brooklin town, Hancock County.....	397	238	30.7	209	26.8	19	57.9	159	134	58	2.08	2.63
Brooks town, Waldo County.....	446	285	43.2	214	35.5	49	61.2	161	129	57	2.42	2.97
Brooksville town, Hancock County.....	437	292	30.5	249	26.9	30	46.7	145	114	49	2.14	2.52
Brownfield town, Oxford County.....	662	453	37.3	367	33.8	48	52.1	209	164	41	2.41	2.86
Brownville town, Piscataquis County.....	527	347	38.6	253	32.8	52	61.5	180	147	66	2.37	2.82
Brunswick CDP, Cumberland County.....	6,498	3,468	40.1	2,606	33.8	640	58.9	3,030	2,540	1,180	2.07	2.76
Brunswick town, Cumberland County.....	8,469	4,889	42.2	3,787	36.9	823	60.8	3,580	2,969	1,403	2.19	2.83
Brunswick Station CDP, Cumberland County.....	183	144	77.1	112	75.0	30	86.7	39	28	1	2.99	3.40
Buckfield town, Oxford County.....	821	547	40.4	419	33.2	82	64.6	274	205	67	2.45	2.88
Bucksport CDP, Hancock County.....	1,302	772	40.2	577	33.3	156	62.8	530	448	182	2.21	2.82
Bucksport town, Hancock County.....	2,135	1,363	37.9	1,061	31.7	219	61.2	772	640	247	2.30	2.83
Burlington town, Penobscot County.....	166	106	24.5	91	22.0	11	36.4	60	47	25	2.19	2.61
Burnham town, Waldo County.....	502	332	36.7	245	27.3	51	64.7	170	136	45	2.32	2.75
Buxton town, York County.....	3,108	2,254	40.7	1,818	36.7	293	56.7	854	594	200	2.58	2.94
Byron town, Oxford County.....	58	35	40.0	31	35.5	1	100.0	23	14	6	2.50	3.11
Calais city, Washington County.....	1,403	771	42.0	545	32.3	157	68.8	632	560	285	2.12	2.80
Cambridge town, Somerset County.....	197	136	31.6	113	25.7	16	50.0	61	43	16	2.35	2.70
Camden CDP, Knox County.....	1,804	934	36.9	713	28.3	162	64.8	870	773	453	1.95	2.62
Camden town, Knox County.....	2,382	1,313	36.3	1,040	29.1	198	63.1	1,069	934	534	2.01	2.65
Canaan town, Somerset County.....	901	637	44.9	471	36.7	107	69.2	264	196	52	2.52	2.87
Canton town, Oxford County.....	410	239	34.3	181	29.8	35	37.1	171	114	38	2.30	2.83
Cape Elizabeth town, Cumberland County...	3,616	2,620	44.9	2,259	42.3	264	62.5	996	827	385	2.49	2.95
Cape Neddick CDP, York County.....	1,221	762	28.0	629	23.1	89	53.9	459	387	194	2.10	2.60
Caratunk town, Somerset County.....	41	20	10.0	20	10.0	0	(X)	21	18	7	1.68	2.25
Caribou city, Aroostook County.....	3,559	2,206	39.8	1,655	34.6	407	55.5	1,353	1,140	491	2.26	2.82
Carmel town, Penobscot County.....	1,097	818	42.9	653	39.4	102	60.8	279	213	77	2.55	2.90
Carrabassett Valley town, Franklin County...	373	219	34.7	198	31.8	14	71.4	154	122	26	2.06	2.62
Carroll plantation, Penobscot County.....	62	46	23.9	39	23.1	4	25.0	16	11	4	2.47	2.80
Carthage town, Franklin County.....	223	144	38.2	111	33.3	18	61.1	79	61	23	2.51	3.01
Cary plantation, Aroostook County.....	99	67	19.4	62	17.7	2	50.0	32	27	16	2.20	2.67
Casco CDP, Cumberland County.....	249	156	44.9	120	38.3	26	73.1	93	78	47	2.34	2.86
Casco town, Cumberland County.....	1,554	1,041	38.8	798	32.6	165	61.8	513	388	179	2.41	2.82
Castine CDP, Hancock County.....	221	106	25.5	89	24.7	10	30.0	115	65	35	2.14	2.55
Castine town, Hancock County.....	380	193	29.5	167	27.5	16	43.8	187	112	55	2.13	2.58
Castle Hill town, Aroostook County.....	181	127	29.1	112	25.9	11	54.5	54	39	11	2.35	2.72
Caswell town, Aroostook County.....	134	91	46.2	60	33.3	16	75.0	43	38	19	2.28	2.68
Central Aroostook UT, Aroostook County....	60	38	18.4	35	14.3	1	0.0	22	22	8	1.97	2.47
Central Hancock UT, Hancock County.....	55	33	33.3	21	38.1	8	37.5	22	18	6	2.13	2.58
Central Somerset UT, Somerset County.....	158	102	23.5	83	18.1	9	55.6	56	48	18	2.14	2.59
Chapman town, Aroostook County.....	194	139	37.4	115	31.3	14	64.3	55	40	13	2.41	2.78
Charleston town, Penobscot County.....	481	347	44.1	291	38.5	33	69.7	134	100	36	2.54	2.95
Charlotte town, Washington County.....	148	92	34.8	74	31.1	10	70.0	56	46	16	2.24	2.79
Chebeague Island town, Cumberland County.....	171	98	29.6	84	26.2	9	33.3	73	64	34	1.99	2.63
Chelsea town, Kennebec County.....	1,046	758	37.5	596	31.9	107	58.9	288	217	84	2.48	2.80
Cherryfield town, Washington County.....	570	332	34.6	231	25.1	61	54.1	238	206	108	2.16	2.73
Chester town, Penobscot County.....	218	164	28.7	136	26.5	17	29.4	54	37	9	2.50	2.79
Chesterville town, Franklin County.....	549	392	36.0	314	31.2	57	63.2	157	125	43	2.46	2.81
China town, Kennebec County.....	1,718	1,234	40.6	983	36.3	160	58.8	484	378	108	2.52	2.91
Chisholm CDP, Franklin County.....	613	381	41.2	271	30.6	81	64.2	232	201	95	2.25	2.76
Clifton town, Penobscot County.....	346	256	40.6	198	34.8	38	57.9	90	65	19	2.64	2.93
Clinton CDP, Kennebec County.....	567	393	44.8	283	36.0	74	68.9	174	138	52	2.50	2.90
Clinton town, Kennebec County.....	1,412	962	41.7	745	35.2	146	64.4	450	344	116	2.47	2.88
Codyville plantation, Washington County.....	12	6	33.3	4	0.0	1	100.0	6	6	1	2.00	2.67
Columbia town, Washington County.....	198	123	43.9	91	41.8	22	36.4	75	58	21	2.45	3.03

Table 8.

Households and Families: 2010—Con.

[For information on confidentiality protection, nonsampling error, and definitions, see Selected Appendixes at <www.census.gov/prod/cen2010/cph-1-a.pdf>]

State County Place and County Subdivision	Total households	Family households						Nonfamily households			Average size	
		Total		Husband-wife family		Female householder, no husband present		Total	Householder living alone		House- holds	Families
		Number	Percent with own children under 18 years	Number	Percent with own children under 18 years	Number	Percent with own children under 18 years		Total	65 years and over		
PLACE AND COUNTY SUBDIVISION—Con.												
Columbia Falls town, Washington County.....	257	157	38.2	124	33.9	21	61.9	100	86	39	2.18	2.71
Connor UT, Aroostook County.....	183	132	35.6	99	28.3	23	56.5	51	35	11	2.50	2.82
Cooper town, Washington County.....	66	47	23.4	41	19.5	4	75.0	19	13	4	2.33	2.70
Coplin plantation, Franklin County.....	78	48	35.4	42	28.6	4	100.0	30	22	8	2.13	2.52
Corinna town, Penobscot County.....	926	622	40.2	470	34.7	90	53.3	304	234	106	2.37	2.81
Corinth town, Penobscot County.....	1,125	798	42.7	629	37.2	111	63.1	327	244	89	2.56	2.94
Cornish town, York County.....	609	405	36.5	315	31.4	63	50.8	204	167	66	2.29	2.75
Cornville town, Somerset County.....	531	382	36.1	325	32.3	36	58.3	149	103	30	2.46	2.80
Cousins Island CDP, Cumberland County....	211	160	35.0	139	32.4	14	57.1	51	44	16	2.32	2.65
Cranberry Isles town, Hancock County.....	70	33	39.4	26	30.8	4	50.0	37	30	14	2.01	2.70
Crawford town, Washington County.....	48	32	40.6	29	34.5	2	100.0	16	13	5	2.19	2.63
Criehaven UT, Knox County.....	1	0	(X)	0	(X)	0	(X)	1	1	0	1.00	0.00
Crystal town, Aroostook County.....	115	84	28.6	76	26.3	6	66.7	31	26	8	2.34	2.75
Cumberland town, Cumberland County.....	2,697	2,079	47.5	1,818	46.0	175	61.7	618	511	241	2.67	3.06
Cumberland Center CDP, Cumberland County.....	928	726	51.1	611	49.3	82	65.9	202	176	86	2.69	3.08
Cushing town, Knox County.....	642	431	39.4	341	33.1	50	50.0	211	166	63	2.38	2.83
Cutler town, Washington County.....	215	144	40.3	126	37.3	11	63.6	71	62	29	2.36	2.87
Cyr plantation, Aroostook County.....	42	29	24.1	25	24.0	2	50.0	13	11	7	2.45	2.86
Dallas plantation, Franklin County.....	158	89	29.2	76	19.7	6	100.0	69	61	19	1.96	2.56
Damariscotta CDP, Lincoln County.....	590	283	33.6	220	23.2	51	66.7	307	278	165	1.79	2.47
Damariscotta town, Lincoln County.....	1,051	578	39.1	439	28.9	109	67.9	473	417	217	2.03	2.66
Danforth town, Washington County.....	249	164	34.1	117	24.8	27	63.0	85	74	27	2.33	2.76
Dayton town, York County.....	712	547	47.7	462	44.4	67	67.2	165	113	33	2.76	3.11
Deblois town, Washington County.....	27	17	35.3	12	33.3	3	66.7	10	9	3	2.11	2.65
Dedham town, Hancock County.....	702	491	35.0	408	31.1	55	52.7	211	149	41	2.39	2.76
Deer Isle town, Hancock County.....	929	533	33.4	432	26.2	54	63.0	396	329	196	2.05	2.61
Denmark town, Oxford County.....	479	330	39.4	276	31.2	32	84.4	149	110	40	2.40	2.80
Dennistown plantation, Somerset County....	14	10	60.0	8	50.0	2	100.0	4	3	2	2.36	2.70
Dennysville town, Washington County.....	154	96	32.3	79	31.6	11	45.5	58	52	29	2.22	2.86
Detroit town, Somerset County.....	337	237	43.5	176	36.4	43	65.1	100	78	30	2.53	2.89
Dexter CDP, Penobscot County.....	944	566	42.4	384	32.3	132	64.4	378	315	141	2.27	2.84
Dexter town, Penobscot County.....	1,651	1,064	39.0	757	29.1	219	62.6	587	470	197	2.31	2.77
Dixfield CDP, Oxford County.....	469	308	42.9	214	32.7	69	71.0	161	136	69	2.29	2.76
Dixfield town, Oxford County.....	1,044	722	45.2	530	36.4	126	72.2	322	247	101	2.44	2.84
Dixmont town, Penobscot County.....	498	354	32.8	290	29.0	41	51.2	144	106	34	2.37	2.75
Dover-Foxcroft town, Piscataquis County....	1,773	1,120	38.5	865	32.9	178	58.4	653	543	257	2.27	2.79
Dover-Foxcroft CDP, Piscataquis County....	1,117	649	41.4	475	35.2	126	57.1	468	392	190	2.18	2.77
Dresden town, Lincoln County.....	700	482	38.0	391	33.2	52	51.9	218	166	63	2.39	2.78
Drew plantation, Penobscot County.....	15	12	41.7	10	40.0	0	(X)	3	3	2	3.07	3.50
Durham town, Androscoggin County.....	1,496	1,143	40.3	951	37.9	112	54.5	353	249	60	2.57	2.85
Dyer Brook town, Aroostook County.....	92	71	32.4	65	27.7	3	66.7	21	19	11	2.32	2.65
Eagle Lake CDP, Aroostook County.....	260	146	34.9	106	27.4	17	52.9	114	100	50	2.11	2.77
Eagle Lake town, Aroostook County.....	378	221	30.3	174	24.1	21	52.4	157	139	74	2.08	2.69
Eastbrook town, Hancock County.....	186	120	38.3	95	30.5	13	61.5	66	52	14	2.27	2.74
East Central Franklin UT, Franklin County....	350	232	34.5	183	27.9	33	57.6	118	94	37	2.31	2.76
East Central Penobscot UT, Penobscot County.....	140	89	42.7	74	39.2	8	62.5	51	38	12	2.45	3.01
East Central Washington UT, Washington County.....	321	214	37.9	160	31.3	31	58.1	107	89	38	2.27	2.71
East Hancock UT, Hancock County.....	38	23	43.5	23	43.5	0	(X)	15	10	4	2.47	3.22
East Machias town, Washington County.....	582	377	37.7	302	29.8	49	65.3	205	161	79	2.31	2.77
East Millinocket town, Penobscot County....	768	492	32.3	377	25.2	81	61.7	276	240	130	2.22	2.73
East Millinocket CDP, Penobscot County.....	698	439	33.0	336	26.5	71	59.2	259	224	125	2.22	2.75
Easton town, Aroostook County.....	536	352	40.3	281	33.8	48	68.8	184	156	70	2.40	2.94
Eastport city, Washington County.....	670	355	27.3	278	18.3	61	60.7	315	269	128	1.93	2.56
Eddington town, Penobscot County.....	930	643	38.9	504	33.7	97	57.7	287	219	75	2.37	2.76
Edgecomb town, Lincoln County.....	523	356	39.0	290	32.4	46	67.4	167	136	58	2.37	2.82
Edinburg town, Penobscot County.....	53	41	24.4	34	20.6	2	50.0	12	8	4	2.47	2.76
Elliot town, York County.....	2,509	1,783	40.9	1,481	37.5	209	55.0	726	586	253	2.47	2.89
Ellsworth city, Hancock County.....	3,305	2,048	43.9	1,555	37.7	351	62.1	1,257	998	399	2.27	2.81
Embsden town, Somerset County.....	407	286	31.1	248	26.6	21	61.9	121	101	46	2.28	2.66
Enfield town, Penobscot County.....	650	461	33.0	381	30.4	53	41.5	189	133	59	2.47	2.85
Etna town, Penobscot County.....	481	338	42.9	272	39.7	42	52.4	143	97	33	2.59	2.94
Eustis town, Franklin County.....	313	179	30.7	148	25.7	18	55.6	134	104	41	1.97	2.47
Exeter town, Penobscot County.....	424	301	36.9	245	34.7	36	36.1	123	86	29	2.58	2.97
Fairfield CDP, Somerset County.....	1,141	672	48.8	453	40.0	150	70.7	469	374	132	2.31	2.92
Fairfield town, Somerset County.....	2,793	1,851	42.2	1,376	35.1	293	63.8	942	725	256	2.40	2.85
Falmouth CDP, Cumberland County.....	886	496	43.3	416	41.3	55	56.4	390	335	179	2.09	2.79
Falmouth town, Cumberland County.....	4,334	3,063	50.0	2,641	48.6	289	60.9	1,271	1,039	552	2.54	3.05
Falmouth Foreside CDP, Cumberland County.....	567	365	48.5	322	46.9	31	51.6	202	170	90	2.35	2.98
Farmingdale CDP, Kennebec County.....	869	521	45.9	358	34.4	130	73.8	348	283	110	2.20	2.76

Table 8.

Households and Families: 2010—Con.

[For information on confidentiality protection, nonsampling error, and definitions, see Selected Appendixes at <www.census.gov/prod/cen2010/cph-1-a.pdf>]

State County Place and County Subdivision	Total households	Family households						Nonfamily households			Average size	
		Total		Husband-wife family		Female householder, no husband present		Total	Householder living alone		House- holds	Families
		Number	Percent with own children under 18 years	Number	Percent with own children under 18 years	Number	Percent with own children under 18 years		Total	65 years and over		
PLACE AND COUNTY SUBDIVISION—Con.												
Farmingdale town, Kennebec County.....	1,259	807	45.0	584	36.3	172	70.9	452	358	141	2.30	2.81
Farmington CDP, Franklin County.....	1,662	639	42.1	424	29.0	163	72.4	1,023	711	267	1.96	2.65
Farmington town, Franklin County.....	3,072	1,597	40.6	1,174	32.4	304	63.5	1,475	1,049	399	2.17	2.75
Fayette town, Kennebec County.....	491	330	30.6	281	29.2	35	28.6	161	123	44	2.32	2.75
Fort Fairfield CDP, Aroostook County.....	837	465	43.0	324	38.9	100	54.0	372	331	146	2.18	2.89
Fort Fairfield town, Aroostook County.....	1,494	952	38.8	703	33.4	176	52.3	542	463	202	2.34	2.88
Fort Kent CDP, Aroostook County.....	1,119	596	38.4	461	31.9	101	64.4	523	421	196	2.05	2.72
Fort Kent town, Aroostook County.....	1,747	1,062	40.3	864	36.3	139	61.2	685	548	239	2.23	2.83
Frankfort town, Waldo County.....	452	323	39.6	267	34.8	34	61.8	129	89	26	2.49	2.85
Franklin town, Hancock County.....	652	411	36.7	319	30.1	63	50.8	241	175	62	2.26	2.73
Freedom town, Waldo County.....	292	192	37.5	152	34.2	26	50.0	100	74	30	2.46	2.91
Freeport CDP, Cumberland County.....	710	357	53.2	243	45.7	82	72.0	353	299	109	2.02	2.81
Freeport town, Cumberland County.....	3,209	2,173	45.5	1,792	41.2	262	67.6	1,036	806	322	2.40	2.89
Frenchboro town, Hancock County.....	21	16	62.5	12	50.0	3	100.0	5	4	4	2.90	3.25
Frenchville town, Aroostook County.....	459	346	32.4	294	27.9	34	50.0	113	101	40	2.37	2.73
Friendship town, Knox County.....	508	352	27.3	288	23.6	40	37.5	156	123	57	2.27	2.66
Fryeburg CDP, Oxford County.....	669	411	39.4	271	30.6	106	55.7	258	221	102	2.22	2.78
Fryeburg town, Oxford County.....	1,368	920	40.5	681	33.9	173	60.7	448	363	152	2.40	2.86
Frye Island town, Cumberland County.....	2	2	50.0	2	50.0	0	(X)	0	0	0	2.50	2.50
Gardiner city, Kennebec County.....	2,487	1,550	42.3	1,113	35.7	294	63.3	937	736	242	2.30	2.82
Garfield plantation, Aroostook County.....	41	24	25.0	20	15.0	2	100.0	17	15	6	1.98	2.50
Garland town, Penobscot County.....	442	319	33.2	252	29.8	45	51.1	123	89	41	2.50	2.83
Georgetown town, Sagadahoc County.....	469	298	31.9	261	29.1	24	50.0	171	140	53	2.22	2.77
Gilead town, Oxford County.....	98	59	28.8	53	24.5	2	50.0	39	30	17	2.13	2.64
Glenburn town, Penobscot County.....	1,808	1,300	42.7	1,063	39.1	155	58.7	508	342	113	2.54	2.88
Glenwood plantation, Aroostook County.....	3	0	(X)	0	(X)	0	(X)	3	3	2	1.00	0.00
Gorham CDP, Cumberland County.....	2,213	1,410	47.3	1,121	45.0	220	56.4	803	653	355	2.41	3.00
Gorham town, Cumberland County.....	5,719	4,064	47.4	3,265	44.9	568	57.6	1,655	1,244	516	2.59	3.03
Gouldsboro town, Hancock County.....	773	528	27.3	433	20.8	60	58.3	245	203	98	2.25	2.66
Grand Isle town, Aroostook County.....	215	135	31.1	112	28.6	11	36.4	80	65	28	2.15	2.66
Grand Lake Stream plantation, Washington County.....	55	34	20.6	31	19.4	2	0.0	21	18	13	1.98	2.44
Gray CDP, Cumberland County.....	407	235	36.2	182	32.4	42	50.0	172	134	59	2.17	2.77
Gray town, Cumberland County.....	3,156	2,187	41.0	1,767	36.6	294	59.2	969	660	208	2.46	2.85
Great Pond town, Hancock County.....	26	17	17.6	13	15.4	3	33.3	9	7	1	2.23	2.59
Greenbush town, Penobscot County.....	602	406	42.4	321	34.9	51	68.6	196	140	33	2.48	2.88
Greene town, Androscoggin County.....	1,676	1,246	39.8	995	34.7	163	60.1	430	303	120	2.59	2.91
Greenville CDP, Piscataquis County.....	615	352	35.8	279	25.1	50	78.0	263	226	98	2.00	2.58
Greenville town, Piscataquis County.....	820	480	31.9	397	22.9	57	73.7	340	291	125	1.98	2.51
Greenwood town, Oxford County.....	362	232	37.9	187	32.6	30	60.0	130	102	31	2.29	2.79
Guilford CDP, Piscataquis County.....	426	240	37.9	159	27.7	55	63.6	186	164	85	2.12	2.70
Guilford town, Piscataquis County.....	693	426	36.6	309	27.5	77	63.6	267	232	112	2.19	2.70
Hallowell city, Kennebec County.....	1,193	556	35.3	433	30.0	82	48.8	637	546	240	1.89	2.63
Hamlin town, Aroostook County.....	96	68	20.6	58	15.5	5	60.0	28	23	13	2.19	2.53
Hammond town, Aroostook County.....	41	29	41.4	20	35.0	7	57.1	12	7	6	2.88	3.38
Hampden CDP, Penobscot County.....	1,819	1,225	43.8	963	39.1	191	59.7	594	454	185	2.39	2.84
Hampden town, Penobscot County.....	2,862	2,053	46.5	1,670	43.0	275	61.5	809	615	236	2.53	2.95
Hancock town, Hancock County.....	1,044	670	41.2	516	33.9	102	64.7	374	297	132	2.28	2.73
Hanover town, Oxford County.....	116	63	25.4	53	22.6	9	44.4	53	40	16	2.05	2.63
Harmony town, Somerset County.....	399	273	28.9	218	28.9	31	25.8	126	101	52	2.35	2.79
Harpwell town, Cumberland County.....	2,218	1,450	26.8	1,227	21.4	142	54.2	768	600	284	2.13	2.53
Harrington town, Washington County.....	419	290	40.7	227	33.0	37	67.6	129	101	51	2.38	2.76
Harrison town, Cumberland County.....	1,113	779	37.1	619	31.3	97	60.8	334	256	94	2.45	2.84
Hartford town, Oxford County.....	479	333	35.7	269	30.5	36	50.0	146	103	29	2.47	2.83
Hartland CDP, Somerset County.....	327	213	43.2	142	31.7	52	69.2	114	89	42	2.43	2.90
Hartland town, Somerset County.....	741	482	36.5	358	26.8	87	67.8	259	197	96	2.38	2.80
Haynesville town, Aroostook County.....	56	38	23.7	34	23.5	4	25.0	18	18	6	2.16	2.66
Hebron town, Oxford County.....	449	343	44.6	267	41.9	43	39.5	106	70	16	2.76	3.05
Hermion town, Penobscot County.....	2,075	1,548	42.3	1,287	39.2	178	53.4	527	373	152	2.61	2.95
Hersey town, Aroostook County.....	32	25	32.0	18	22.2	4	75.0	7	5	2	2.59	2.80
Hibberts gore, Lincoln County.....	1	0	(X)	0	(X)	0	(X)	1	1	0	1.00	0.00
Highland plantation, Somerset County.....	26	20	25.0	15	13.3	3	66.7	6	2	2	2.81	3.05
Hiram town, Oxford County.....	652	432	43.8	330	38.8	72	52.8	220	173	58	2.48	3.00
Hodgdon town, Aroostook County.....	515	372	38.2	307	32.9	41	56.1	143	119	63	2.54	2.97
Holden town, Penobscot County.....	1,298	920	34.9	768	31.8	104	49.0	378	306	109	2.37	2.79
Hollis town, York County.....	1,668	1,216	41.5	971	37.6	149	53.7	452	309	93	2.56	2.89
Hope town, Knox County.....	603	444	43.0	368	37.8	58	67.2	159	112	32	2.54	2.91
Houlton CDP, Aroostook County.....	2,044	1,213	46.2	848	35.4	280	72.9	831	732	373	2.22	2.85
Houlton town, Aroostook County.....	2,556	1,563	46.2	1,104	36.5	344	70.3	993	867	435	2.27	2.87
Howland town, Penobscot County.....	523	330	35.5	257	28.4	51	56.9	193	157	85	2.32	2.82
Howland CDP, Penobscot County.....	465	291	35.7	228	28.9	45	55.6	174	143	80	2.29	2.83
Hudson town, Penobscot County.....	590	427	40.3	332	34.6	64	57.8	163	103	27	2.60	2.91

Table 8.

Households and Families: 2010—Con.

[For information on confidentiality protection, nonsampling error, and definitions, see Selected Appendixes at <www.census.gov/prod/cen2010/cph-1-a.pdf>]

State County Place and County Subdivision	Total households	Family households						Nonfamily households			Average size	
		Total		Husband-wife family		Female householder, no husband present		Householder living alone			House- holds	Families
		Number	Percent with own children under 18 years	Number	Percent with own children under 18 years	Number	Percent with own children under 18 years	Total	Total	65 years and over		
PLACE AND COUNTY SUBDIVISION—Con.												
Industry town, Franklin County.....	376	264	43.9	215	40.5	36	52.8	112	90	32	2.47	2.93
Island Falls town, Aroostook County.....	357	228	36.4	175	30.3	41	51.2	129	114	69	2.31	2.88
Isle au Haut town, Knox County.....	42	17	29.4	8	25.0	4	75.0	25	19	6	1.74	2.41
Islesboro town, Waldo County.....	270	161	32.3	126	27.0	19	36.8	109	93	41	2.07	2.57
Jackman town, Somerset County.....	383	228	36.8	196	33.7	24	54.2	155	123	46	2.19	2.78
Jackson town, Waldo County.....	237	152	37.5	120	32.5	18	61.1	85	69	22	2.31	2.80
Jay town, Franklin County.....	2,032	1,394	39.1	1,054	30.6	235	65.1	638	512	220	2.39	2.78
Jefferson town, Lincoln County.....	1,010	703	35.8	578	30.8	83	61.4	307	232	90	2.39	2.79
Jonesboro town, Washington County.....	256	151	36.4	121	32.2	22	45.5	105	83	38	2.28	2.89
Jonesport town, Washington County.....	599	384	33.9	323	27.9	40	60.0	215	170	82	2.23	2.69
Kenduskeag town, Penobscot County.....	562	373	41.8	289	34.3	61	65.6	189	131	38	2.40	2.82
Kennebunk CDP, York County.....	2,514	1,350	35.9	1,058	30.8	239	53.1	1,164	1,016	588	2.02	2.73
Kennebunk town, York County.....	4,689	2,966	39.7	2,442	36.4	397	55.7	1,723	1,456	774	2.27	2.85
Kennebunkport CDP, York County.....	570	373	30.3	316	27.8	36	44.4	197	168	81	2.17	2.66
Kennebunkport town, York County.....	1,578	1,039	32.1	894	28.6	101	54.5	539	452	208	2.20	2.68
Kingfield town, Franklin County.....	447	268	39.6	214	34.6	31	64.5	179	138	55	2.23	2.78
Kingman UT, Penobscot County.....	82	52	23.1	41	14.6	8	37.5	30	26	14	2.12	2.58
Kingsbury plantation, Piscataquis County....	18	7	0.0	7	0.0	0	(X)	11	10	6	1.56	2.29
Kittery CDP, York County.....	2,174	1,110	41.2	876	36.6	158	65.2	1,064	831	340	2.07	2.78
Kittery town, York County.....	4,302	2,488	37.7	1,992	33.8	342	58.5	1,814	1,412	545	2.17	2.77
Kittery Point CDP, York County.....	510	290	26.6	249	25.7	30	30.0	220	186	66	1.98	2.56
Knox town, Waldo County.....	313	223	44.4	173	38.2	31	51.6	90	63	29	2.58	2.91
Lagrange town, Penobscot County.....	298	189	40.2	154	35.1	16	62.5	109	87	25	2.38	2.89
Lake Arrowhead CDP, York County.....	1,019	814	61.8	637	59.3	109	67.9	205	127	19	3.01	3.29
Lake View plantation, Piscataquis County....	50	29	17.2	23	4.3	2	50.0	21	19	10	1.78	2.17
Lakeville town, Penobscot County.....	55	32	18.8	31	19.4	0	(X)	23	17	7	1.91	2.34
Lamoine town, Hancock County.....	712	460	35.2	385	29.1	45	57.8	252	178	58	2.25	2.68
Lebanon town, York County.....	2,204	1,679	44.3	1,316	39.4	233	62.7	525	368	120	2.74	3.05
Lee town, Penobscot County.....	356	262	35.9	212	27.4	28	82.1	94	75	40	2.37	2.65
Leeds town, Androscoggin County.....	895	655	41.1	525	35.2	74	68.9	240	186	71	2.60	2.96
Levant town, Penobscot County.....	1,081	800	46.5	641	41.2	100	73.0	281	194	74	2.64	2.95
Lewiston city, Androscoggin County.....	15,267	8,622	44.6	5,727	34.0	2,098	68.0	6,645	5,259	1,915	2.26	2.90
Liberty town, Waldo County.....	395	259	37.1	201	30.3	36	66.7	136	116	37	2.31	2.83
Limerick town, York County.....	1,100	803	44.3	626	39.6	110	59.1	297	214	83	2.62	2.97
Limestone CDP, Aroostook County.....	427	246	29.7	192	20.8	37	64.9	181	151	77	2.12	2.70
Limestone town, Aroostook County.....	809	489	35.6	368	25.3	81	67.9	320	263	102	2.21	2.74
Limington town, York County.....	1,392	1,029	41.1	799	38.0	138	50.0	363	260	80	2.67	3.04
Lincoln plantation, Oxford County.....	23	17	11.8	14	7.1	2	50.0	6	6	1	1.96	2.24
Lincoln CDP, Penobscot County.....	1,146	756	45.9	562	38.4	142	65.5	390	309	151	2.44	2.94
Lincoln town, Penobscot County.....	2,045	1,415	42.4	1,089	36.1	221	65.2	630	499	225	2.44	2.87
Lincolntown town, Waldo County.....	959	635	34.8	528	29.2	66	66.7	324	250	97	2.26	2.70
Linneus town, Aroostook County.....	382	272	33.5	227	30.4	32	46.9	110	76	27	2.55	2.95
Lisbon town, Androscoggin County.....	3,696	2,477	44.1	1,826	36.5	434	66.6	1,219	961	325	2.43	2.90
Lisbon Falls CDP, Androscoggin County.....	1,701	1,149	46.0	828	37.1	220	69.1	552	441	137	2.41	2.87
Litchfield town, Kennebec County.....	1,441	1,036	37.6	820	31.3	134	62.7	405	292	92	2.50	2.85
Little Falls CDP, Cumberland County.....	274	190	53.2	128	44.5	46	73.9	84	57	12	2.57	2.98
Littlejohn Island CDP, Cumberland County...	46	29	58.6	28	57.1	1	100.0	17	12	3	2.57	3.24
Littleton town, Aroostook County.....	420	290	43.1	230	39.1	35	68.6	130	107	50	2.54	3.01
Livermore town, Androscoggin County.....	889	620	35.3	507	30.4	66	53.0	269	218	90	2.36	2.77
Livermore Falls CDP, Androscoggin County.	693	373	49.3	232	40.9	99	64.6	320	268	119	2.30	3.01
Livermore Falls town, Androscoggin County.	1,316	809	48.3	537	38.7	188	66.0	507	409	168	2.41	2.95
Long Island town, Cumberland County.....	99	70	30.0	58	31.0	7	28.6	29	26	8	2.32	2.80
Louds Island UT, Lincoln County.....	0	0	(X)	0	(X)	0	(X)	0	0	0	0.00	0.00
Lovell town, Oxford County.....	477	339	35.4	285	30.9	40	60.0	138	121	55	2.39	2.83
Lowell town, Penobscot County.....	154	117	22.2	101	20.8	6	0.0	37	25	7	2.32	2.54
Lubec CDP, Washington County.....	180	76	22.4	61	18.0	14	42.9	104	93	41	1.76	2.54
Lubec town, Washington County.....	682	356	27.8	269	20.8	59	47.5	326	286	143	1.94	2.58
Ludlow town, Aroostook County.....	177	118	29.7	95	24.2	18	50.0	59	42	17	2.28	2.69
Lyman town, York County.....	1,660	1,269	36.1	1,073	34.2	125	46.4	391	280	110	2.62	2.91
Machias CDP, Washington County.....	619	254	43.7	158	32.3	75	65.3	365	293	128	1.91	2.78
Machias town, Washington County.....	949	445	41.3	299	31.1	111	64.0	504	410	188	2.00	2.77
Machiasport town, Washington County.....	410	277	36.8	223	31.4	39	59.0	133	108	51	2.36	2.78
Macwahoc plantation, Aroostook County.....	38	25	28.0	21	28.6	2	50.0	13	10	4	2.08	2.48
Madawaska CDP, Aroostook County.....	1,507	788	34.0	641	27.1	100	64.0	719	648	341	1.93	2.61
Madawaska town, Aroostook County.....	1,983	1,128	33.2	936	27.2	128	62.5	855	769	389	2.00	2.62
Madison CDP, Somerset County.....	1,122	665	41.4	459	33.1	137	56.2	457	373	180	2.26	2.85
Madison town, Somerset County.....	1,976	1,271	38.3	971	31.6	196	56.6	705	571	267	2.32	2.82
Magalloway plantation, Oxford County.....	20	14	35.7	13	38.5	0	(X)	6	6	1	2.30	2.86
Manchester town, Kennebec County.....	1,044	761	39.8	631	34.7	90	63.3	283	204	90	2.47	2.82
Mapleton CDP, Aroostook County.....	301	180	38.9	146	33.6	25	72.0	121	96	36	2.26	2.83

Table 8.

Households and Families: 2010—Con.

[For information on confidentiality protection, nonsampling error, and definitions, see Selected Appendixes at <www.census.gov/prod/cen2010/cph-1-a.pdf>]

State County Place and County Subdivision	Total households	Family households						Nonfamily households			Average size	
		Total		Husband-wife family		Female householder, no husband present		Total	Householder living alone		House- holds	Families
		Number	Percent with own children under 18 years	Number	Percent with own children under 18 years	Number	Percent with own children under 18 years		Total	65 years and over		
PLACE AND COUNTY SUBDIVISION—Con.												
Mapleton town, Aroostook County.....	816	578	37.4	494	34.8	57	57.9	238	187	72	2.38	2.79
Mariaville town, Hancock County.....	208	142	45.1	118	39.0	11	63.6	66	45	7	2.47	2.87
Marshall Island UT, Hancock County.....	0	0	(X)	0	(X)	0	(X)	0	0	0	0.00	0.00
Marshfield town, Washington County.....	199	148	41.2	129	41.1	14	50.0	51	40	13	2.60	2.97
Mars Hill CDP, Aroostook County.....	423	258	41.1	185	28.6	54	79.6	165	142	62	2.17	2.74
Mars Hill town, Aroostook County.....	614	413	38.0	324	30.2	64	71.9	201	171	79	2.33	2.82
Masardis town, Aroostook County.....	107	69	33.3	57	28.1	3	66.7	38	32	14	2.33	2.90
Matinicus Isle plantation, Knox County.....	41	16	43.8	14	35.7	0	(X)	25	23	6	1.80	2.81
Mattawamkeag town, Penobscot County.....	317	197	26.4	151	19.9	28	46.4	120	100	41	2.17	2.66
Maxfield town, Penobscot County.....	41	26	30.8	18	33.3	5	20.0	15	12	5	2.37	2.77
Mechanic Falls town, Androscoggin County.	1,206	811	46.2	588	39.3	156	63.5	395	298	125	2.50	2.96
Mechanic Falls CDP, Androscoggin County.	893	584	46.1	416	38.2	118	65.3	309	237	101	2.48	2.99
Meddybemps town, Washington County.....	80	49	26.5	38	15.8	3	100.0	31	24	11	1.96	2.33
Medford town, Piscataquis County.....	104	74	28.4	63	22.2	6	50.0	30	15	3	2.44	2.61
Medway town, Penobscot County.....	576	400	34.5	323	28.8	46	56.5	176	139	59	2.34	2.74
Mercer town, Somerset County.....	287	199	27.6	164	22.0	25	44.0	88	69	24	2.31	2.69
Merrill town, Aroostook County.....	104	77	27.3	62	22.6	10	50.0	27	23	13	2.63	3.03
Mexico CDP, Oxford County.....	768	465	39.4	303	27.1	121	62.8	303	229	86	2.26	2.76
Mexico town, Oxford County.....	1,185	735	37.0	489	25.6	180	60.0	450	350	151	2.26	2.72
Milbridge town, Washington County.....	612	345	35.4	278	28.4	45	64.4	267	227	127	2.16	2.79
Milford CDP, Penobscot County.....	978	586	35.5	436	28.7	101	57.4	392	251	78	2.28	2.71
Milford town, Penobscot County.....	1,289	819	37.6	635	32.3	121	56.2	470	303	95	2.38	2.81
Millinocket town, Penobscot County.....	2,167	1,305	28.8	1,049	22.3	189	54.0	862	741	371	2.06	2.58
Millinocket CDP, Penobscot County.....	2,155	1,293	28.7	1,037	22.1	189	54.0	862	741	371	2.06	2.57
Milo CDP, Piscataquis County.....	827	502	39.4	368	30.4	104	63.5	325	281	147	2.23	2.79
Milo town, Piscataquis County.....	1,034	645	37.2	475	28.6	126	59.5	389	331	169	2.26	2.78
Milton UT, Oxford County.....	61	40	45.0	34	38.2	2	100.0	21	18	5	2.34	2.90
Minot town, Androscoggin County.....	1,001	757	42.3	660	38.9	65	60.0	244	162	64	2.59	2.90
Monhegan plantation, Lincoln County.....	40	15	40.0	14	35.7	1	100.0	25	23	5	1.73	2.67
Monmouth town, Kennebec County.....	1,577	1,174	42.8	943	38.3	159	64.2	403	281	111	2.59	2.93
Monroe town, Waldo County.....	402	247	32.8	197	31.5	37	35.1	155	122	44	2.21	2.77
Monson town, Piscataquis County.....	308	185	28.6	159	24.5	16	50.0	123	102	39	2.23	2.85
Monticello town, Aroostook County.....	343	224	32.6	179	29.6	27	40.7	119	101	46	2.30	2.82
Montville town, Waldo County.....	433	294	45.2	238	40.3	30	70.0	139	111	36	2.38	2.83
Moose River town, Somerset County.....	95	62	38.7	56	33.9	5	80.0	33	24	10	2.29	2.81
Moro plantation, Aroostook County.....	22	10	20.0	8	25.0	0	(X)	12	10	5	1.73	2.40
Morrill town, Waldo County.....	337	242	39.7	200	36.0	25	44.0	95	77	32	2.62	3.06
Moscow town, Somerset County.....	228	147	32.0	115	28.7	18	50.0	81	61	19	2.25	2.71
Mount Chase town, Penobscot County.....	94	57	28.1	55	27.3	1	0.0	37	31	12	2.14	2.72
Mount Desert town, Hancock County.....	984	586	32.8	502	27.7	56	62.5	398	322	116	2.09	2.64
Mount Vernon town, Kennebec County.....	693	487	36.1	391	30.7	58	60.3	206	152	57	2.37	2.72
Muscle Ridge Islands UT, Knox County.....	2	1	0.0	1	0.0	0	(X)	1	0	0	3.00	2.00
Naples CDP, Cumberland County.....	201	121	32.2	96	24.0	20	65.0	80	65	24	2.11	2.61
Naples town, Cumberland County.....	1,579	1,094	40.4	850	33.8	167	61.7	485	364	104	2.45	2.83
Nashville plantation, Aroostook County.....	19	11	45.5	10	50.0	1	0.0	8	6	1	2.42	3.18
Newburgh town, Penobscot County.....	621	445	40.2	375	37.3	44	56.8	176	131	51	2.50	2.86
New Canada town, Aroostook County.....	115	88	45.5	70	37.1	5	100.0	27	18	7	2.79	3.10
Newcastle CDP, Lincoln County.....	326	177	37.3	140	32.9	32	53.1	149	126	81	2.01	2.66
Newcastle town, Lincoln County.....	787	505	34.9	416	30.5	67	52.2	282	226	120	2.21	2.70
Newfield town, York County.....	625	450	39.3	363	36.6	56	51.8	175	138	46	2.44	2.81
New Gloucester town, Cumberland County..	2,092	1,534	45.9	1,253	43.1	172	59.3	558	386	97	2.63	2.99
New Limerick town, Aroostook County.....	241	154	25.3	129	22.5	13	61.5	87	73	35	2.12	2.59
Newport town, Penobscot County.....	1,410	883	42.5	649	33.9	164	68.9	527	395	159	2.32	2.83
Newport CDP, Penobscot County.....	796	460	46.7	309	35.3	107	74.8	336	260	107	2.23	2.81
New Portland town, Somerset County.....	346	202	31.2	170	22.9	16	81.3	144	110	41	2.08	2.58
Newry town, Oxford County.....	157	93	25.8	83	21.7	6	66.7	64	48	14	2.10	2.62
New Sharon town, Franklin County.....	585	405	39.3	318	32.7	60	65.0	180	142	56	2.41	2.80
New Sweden town, Aroostook County.....	255	182	34.1	151	29.8	17	64.7	73	65	35	2.36	2.81
New Vineyard town, Franklin County.....	325	216	35.6	180	29.4	24	62.5	109	86	30	2.33	2.76
Nobleboro town, Lincoln County.....	714	471	38.6	378	33.1	63	61.9	243	185	82	2.30	2.75
Norridgewock CDP, Somerset County.....	594	405	41.5	307	34.5	67	58.2	189	139	47	2.42	2.81
Norridgewock town, Somerset County.....	1,378	984	38.3	765	31.6	139	54.0	394	301	109	2.44	2.78
North Berwick CDP, York County.....	623	417	48.0	319	42.3	67	73.1	206	158	50	2.49	2.98
North Berwick town, York County.....	1,773	1,269	41.5	1,049	37.8	156	61.5	504	384	143	2.54	2.97
Northeast Piscataquis UT, Piscataquis County.....	140	88	15.9	76	13.2	8	50.0	52	44	17	1.95	2.40
Northeast Somerset UT, Somerset County...	191	119	19.3	104	16.3	6	33.3	72	55	26	2.04	2.47
Northfield town, Washington County.....	74	47	31.9	36	16.7	5	60.0	27	24	7	2.00	2.34
North Franklin UT, Franklin County.....	27	19	15.8	17	17.6	1	0.0	8	8	2	2.26	2.79
North Haven town, Knox County.....	165	105	34.3	81	27.2	19	52.6	60	49	16	2.15	2.62
North Oxford UT, Oxford County.....	12	7	0.0	6	0.0	0	(X)	5	5	2	2.00	2.71

Table 8.

Households and Families: 2010—Con.

[For information on confidentiality protection, nonsampling error, and definitions, see Selected Appendixes at <www.census.gov/prod/cen2010/cph-1-a.pdf>]

State County Place and County Subdivision	Total households	Family households						Nonfamily households			Average size	
		Total		Husband-wife family		Female householder, no husband present		Total	Householder living alone		House- holds	Families
		Number	Percent with own children under 18 years	Number	Percent with own children under 18 years	Number	Percent with own children under 18 years		Total	65 years and over		
PLACE AND COUNTY SUBDIVISION—Con.												
North Penobscot UT, Penobscot County.....	226	152	18.4	132	14.4	10	40.0	74	61	16	2.05	2.42
Northport town, Waldo County.....	681	429	35.0	345	30.4	52	46.2	252	201	90	2.23	2.74
North Washington UT, Washington County..	223	144	29.2	116	25.9	15	40.0	79	69	32	2.24	2.72
Northwest Aroostook UT, Aroostook County..	8	2	0.0	2	0.0	0	(X)	6	6	2	1.25	2.00
Northwest Hancock UT, Hancock County.....	1	1	0.0	1	0.0	0	(X)	0	0	0	2.00	2.00
Northwest Piscataquis UT, Piscataquis County.....	81	38	26.3	28	28.6	5	0.0	43	35	16	1.81	2.39
Northwest Somerset UT, Somerset County..	31	19	26.3	19	26.3	0	(X)	12	10	1	2.00	2.47
North Windham CDP, Cumberland County...	1,964	1,349	45.7	1,016	40.6	244	61.9	615	467	167	2.49	2.94
North Yarmouth town, Cumberland County...	1,297	1,036	49.3	884	48.1	103	54.4	261	193	83	2.74	3.05
Norway CDP, Oxford County.....	1,238	682	44.9	420	29.3	192	74.5	556	438	221	2.16	2.75
Norway town, Oxford County.....	2,163	1,357	40.8	952	29.9	287	70.4	806	620	292	2.28	2.75
Oakfield town, Aroostook County.....	323	215	34.4	180	29.4	25	56.0	108	97	51	2.28	2.78
Oakland CDP, Kennebec County.....	1,120	714	40.9	501	32.1	147	59.9	406	311	98	2.32	2.76
Oakland town, Kennebec County.....	2,543	1,793	42.2	1,362	35.3	297	62.3	750	579	188	2.45	2.83
Ogunquit town, York County.....	498	234	17.9	209	17.2	20	30.0	264	205	104	1.79	2.37
Old Orchard Beach town, York County.....	4,454	2,106	33.8	1,542	27.2	396	51.3	2,348	1,851	596	1.93	2.61
Old Orchard Beach CDP, York County.....	4,454	2,106	33.8	1,542	27.2	396	51.3	2,348	1,851	596	1.93	2.61
Old Town city, Penobscot County.....	3,382	1,884	41.4	1,375	33.8	395	64.8	1,498	914	364	2.31	2.76
Orient town, Aroostook County.....	63	39	30.8	29	20.7	8	62.5	24	16	3	2.33	2.69
Orland town, Hancock County.....	976	627	34.0	495	27.7	88	55.7	349	272	78	2.25	2.70
Orono town, Penobscot County.....	2,831	1,229	39.3	932	35.3	198	55.1	1,602	865	339	2.29	2.77
Orono CDP, Penobscot County.....	2,464	982	38.8	734	34.2	170	54.7	1,482	780	319	2.27	2.75
Orrington town, Penobscot County.....	1,478	1,068	39.0	894	35.5	116	62.9	410	300	119	2.53	2.91
Osborn town, Hancock County.....	29	20	35.0	16	25.0	4	75.0	9	6	4	2.31	2.60
Otis town, Hancock County.....	299	197	32.5	167	28.1	21	52.4	102	79	26	2.25	2.72
Otisfield town, Oxford County.....	704	492	37.8	408	32.1	56	66.1	212	147	57	2.50	2.88
Owls Head town, Knox County.....	737	462	29.7	388	24.0	57	56.1	275	222	98	2.13	2.61
Oxbow plantation, Aroostook County.....	30	20	25.0	15	20.0	3	66.7	10	8	3	2.20	2.65
Oxford CDP, Oxford County.....	503	325	44.0	236	38.1	53	56.6	178	119	36	2.51	2.94
Oxford town, Oxford County.....	1,657	1,107	39.2	839	34.1	169	50.9	550	384	140	2.48	2.88
Palermo town, Waldo County.....	623	461	39.0	365	33.4	66	63.6	162	120	51	2.46	2.78
Palmyra town, Somerset County.....	809	552	34.6	431	30.9	85	45.9	257	189	86	2.45	2.87
Paris town, Oxford County.....	2,187	1,332	42.4	946	33.4	252	63.9	855	667	309	2.28	2.80
Parkman town, Piscataquis County.....	353	241	36.5	205	32.7	21	42.9	112	86	28	2.39	2.83
Parsonsfield town, York County.....	764	514	38.7	378	30.7	91	58.2	250	188	66	2.48	2.89
Passadumkeag town, Penobscot County.....	159	103	37.9	82	28.0	13	69.2	56	43	18	2.35	2.81
Passamaquoddy Indian Township Reservation, Washington County.....	247	178	60.1	78	56.4	61	62.3	69	57	13	2.91	3.30
Passamaquoddy Pleasant Point Reservation, Washington County.....	278	194	60.8	83	43.4	79	70.9	84	67	21	2.68	3.07
Patten town, Penobscot County.....	447	283	37.5	227	30.8	33	60.6	164	145	74	2.20	2.73
Pembroke town, Washington County.....	358	236	38.1	178	30.3	36	61.1	122	98	43	2.30	2.68
Penobscot town, Hancock County.....	593	347	28.5	289	23.9	35	45.7	246	192	96	2.06	2.57
Penobscot Indian Island Reservation, Aroostook County.....	0	0	(X)	0	(X)	0	(X)	0	0	0	0.00	0.00
Penobscot Indian Island Reservation, Penobscot County.....	245	158	57.0	70	48.6	66	63.6	87	80	28	2.47	3.06
Perham town, Aroostook County.....	151	105	35.2	90	33.3	5	40.0	46	36	18	2.56	3.04
Perkins UT, Sagadahoc County.....	0	0	(X)	0	(X)	0	(X)	0	0	0	0.00	0.00
Perry town, Washington County.....	362	253	37.5	207	32.9	23	47.8	109	82	23	2.46	2.89
Peru town, Oxford County.....	629	446	34.5	360	28.3	49	55.1	183	140	76	2.45	2.82
Phillips town, Franklin County.....	454	284	38.7	217	31.8	40	60.0	170	139	54	2.26	2.76
Phippsburg town, Sagadahoc County.....	963	665	27.8	563	23.8	63	42.9	298	231	88	2.30	2.67
Pittsfield CDP, Somerset County.....	1,219	800	45.9	561	39.4	169	63.3	419	338	150	2.42	2.92
Pittsfield town, Somerset County.....	1,639	1,095	43.5	801	38.0	203	62.1	544	428	189	2.45	2.92
Pittston town, Kennebec County.....	1,103	758	36.7	622	32.3	88	59.1	345	262	105	2.42	2.82
Pleasant Ridge plantation, Somerset County	48	26	30.8	22	22.7	1	100.0	22	17	12	1.94	2.50
Plymouth town, Penobscot County.....	537	366	42.6	280	35.0	53	62.3	171	118	37	2.55	2.97
Poland town, Androscoggin County.....	2,140	1,581	39.1	1,275	34.0	191	59.7	559	396	137	2.49	2.81
Portage Lake town, Aroostook County.....	188	123	22.0	108	19.4	11	36.4	65	52	24	2.08	2.45
Porter town, Oxford County.....	621	416	34.4	306	27.8	70	51.4	205	160	60	2.41	2.83
Portland city, Cumberland County.....	30,725	13,324	44.4	9,129	38.6	3,104	60.5	17,401	12,443	3,479	2.07	2.88
Pownal town, Cumberland County.....	590	422	38.4	358	35.8	39	48.7	168	123	37	2.50	2.88
Prentiss UT, Penobscot County.....	95	58	37.9	43	25.6	9	77.8	37	28	11	2.25	2.60
Presque Isle city, Aroostook County.....	4,201	2,413	41.3	1,728	32.2	509	67.0	1,788	1,437	559	2.19	2.78
Princeton town, Washington County.....	360	225	37.3	170	33.5	38	50.0	135	112	50	2.31	2.84
Prospect town, Waldo County.....	291	197	41.6	154	37.0	30	53.3	94	69	20	2.44	2.84
Randolph town, Kennebec County.....	813	489	38.0	351	30.5	95	53.7	324	272	128	2.18	2.73
Randolph CDP, Kennebec County.....	813	489	38.0	351	30.5	95	53.7	324	272	128	2.18	2.73
Rangeley town, Franklin County.....	575	338	32.0	271	23.6	44	63.6	237	196	93	2.03	2.56
Rangeley plantation, Franklin County.....	93	64	15.6	58	10.3	3	66.7	29	24	7	2.03	2.39
Raymond town, Cumberland County.....	1,773	1,289	40.1	1,067	36.7	154	53.9	484	353	149	2.50	2.87

Table 8.

Households and Families: 2010—Con.

[For information on confidentiality protection, nonsampling error, and definitions, see Selected Appendixes at <www.census.gov/prod/cen2010/cph-1-a.pdf>]

State County Place and County Subdivision	Total households	Family households						Nonfamily households			Average size	
		Total		Husband-wife family		Female householder, no husband present		Total	Householder living alone		House- holds	Families
		Number	Percent with own children under 18 years	Number	Percent with own children under 18 years	Number	Percent with own children under 18 years		Total	65 years and over		
PLACE AND COUNTY SUBDIVISION—Con.												
Readfield town, Kennebec County.....	998	738	40.1	618	36.4	74	60.8	260	196	67	2.56	2.92
Reed plantation, Aroostook County.....	75	46	26.1	35	25.7	6	16.7	29	25	10	2.15	2.70
Richmond CDP, Sagadahoc County.....	768	476	41.4	358	34.4	91	62.6	292	232	63	2.27	2.83
Richmond town, Sagadahoc County.....	1,420	965	39.6	745	34.0	160	56.9	455	354	96	2.39	2.85
Ripley town, Somerset County.....	217	139	31.7	109	22.9	21	71.4	78	56	16	2.25	2.65
Robbinston town, Washington County.....	238	165	36.4	141	33.3	8	62.5	73	58	35	2.41	2.84
Rockland city, Knox County.....	3,423	1,744	40.5	1,169	30.9	432	58.1	1,679	1,369	597	2.06	2.73
Rockport town, Knox County.....	1,422	967	39.1	798	34.3	124	55.6	455	364	149	2.34	2.80
Rome town, Kennebec County.....	439	299	32.4	234	28.2	41	43.9	140	106	32	2.30	2.67
Roque Bluffs town, Washington County.....	139	91	28.6	81	24.7	6	50.0	48	39	18	2.18	2.55
Roxbury town, Oxford County.....	181	113	19.5	91	12.1	8	50.0	68	57	20	2.04	2.45
Rumford CDP, Oxford County.....	1,989	1,066	40.6	694	29.8	273	64.5	923	761	344	2.10	2.74
Rumford town, Oxford County.....	2,674	1,524	38.6	1,065	29.6	318	64.2	1,150	932	417	2.17	2.76
Sabattus town, Androscoggin County.....	1,979	1,407	39.4	1,063	31.6	212	62.7	572	411	148	2.46	2.80
Saco city, York County.....	7,623	4,925	44.1	3,749	38.8	815	61.6	2,698	2,055	761	2.38	2.88
St. Agatha town, Aroostook County.....	357	215	28.8	181	23.2	23	56.5	142	126	58	2.09	2.67
St. Albans town, Somerset County.....	806	576	36.3	449	30.3	74	60.8	230	167	79	2.47	2.80
St. Francis town, Aroostook County.....	234	143	28.7	116	26.7	19	52.6	91	79	27	2.07	2.61
St. George town, Knox County.....	1,204	768	30.1	625	24.3	79	46.8	436	357	172	2.15	2.60
St. John plantation, Aroostook County.....	123	77	37.7	65	35.4	6	50.0	46	43	19	2.17	2.77
Sandy River plantation, Franklin County.....	61	41	31.7	33	24.2	6	83.3	20	16	8	2.18	2.54
Sanford CDP, York County.....	4,026	2,445	46.1	1,549	35.1	634	66.7	1,581	1,280	467	2.36	2.90
Sanford town, York County.....	8,500	5,417	43.1	3,797	35.2	1,116	61.5	3,083	2,459	948	2.41	2.91
Sangerville town, Piscataquis County.....	613	402	31.1	321	24.6	44	63.6	211	177	86	2.19	2.61
Scarborough CDP, Cumberland County.....	1,917	1,143	43.3	910	39.3	179	57.0	774	631	365	2.21	2.84
Scarborough town, Cumberland County.....	7,506	5,201	45.6	4,351	43.3	604	57.1	2,305	1,805	900	2.48	2.97
Searsmont town, Waldo County.....	577	377	45.1	288	40.3	57	63.2	200	155	38	2.41	2.95
Searsport CDP, Waldo County.....	504	275	30.2	177	15.8	71	57.7	229	198	112	1.97	2.54
Searsport town, Waldo County.....	1,186	715	35.7	516	26.7	142	56.3	471	383	183	2.20	2.73
Sebago town, Cumberland County.....	724	484	34.9	392	30.4	47	44.7	240	187	55	2.37	2.80
Sebec town, Piscataquis County.....	273	194	29.9	165	24.8	17	52.9	79	59	23	2.31	2.65
Seboeis plantation, Penobscot County.....	18	10	0.0	9	0.0	1	0.0	8	6	2	1.94	2.40
Seboomook Lake UT, Somerset County.....	21	15	26.7	13	30.8	1	0.0	6	6	3	2.29	2.73
Sedgwick town, Hancock County.....	529	344	36.6	268	28.0	49	65.3	185	155	62	2.26	2.73
Shapleigh town, York County.....	1,072	766	38.1	616	34.1	92	57.6	306	213	72	2.49	2.85
Sherman town, Aroostook County.....	363	247	31.2	200	23.5	31	61.3	116	95	43	2.34	2.77
Shirley town, Piscataquis County.....	116	63	19.0	57	19.3	3	33.3	53	42	10	2.01	2.63
Sidney town, Kennebec County.....	1,607	1,196	44.2	985	39.7	138	62.3	411	283	87	2.61	2.92
Skowhegan CDP, Somerset County.....	2,856	1,602	43.4	1,028	31.9	423	63.8	1,254	1,014	472	2.17	2.76
Skowhegan town, Somerset County.....	3,765	2,258	43.0	1,545	32.8	523	65.2	1,507	1,212	546	2.25	2.80
Smithfield town, Somerset County.....	451	314	31.5	257	24.1	30	56.7	137	104	35	2.29	2.62
Smyrna town, Aroostook County.....	155	108	45.4	91	42.9	8	62.5	47	35	13	2.85	3.40
Solon town, Somerset County.....	459	292	35.3	241	28.2	27	70.4	167	124	38	2.29	2.75
Somerville town, Lincoln County.....	225	153	33.3	114	27.2	20	40.0	72	59	20	2.44	2.84
Sorrento town, Hancock County.....	141	77	26.0	61	16.4	9	55.6	64	54	22	1.94	2.47
South Aroostook UT, Aroostook County.....	175	125	21.6	113	19.5	9	55.6	50	40	15	2.21	2.56
South Berwick town, York County.....	2,729	1,979	49.9	1,613	46.1	256	68.8	750	580	215	2.64	3.09
South Bristol town, Lincoln County.....	418	275	27.6	233	23.6	34	47.1	143	123	67	2.13	2.57
Southeast Piscataquis UT, Piscataquis County.....	113	70	24.3	51	13.7	9	33.3	43	36	16	2.24	2.64
South Eliot CDP, York County.....	1,480	1,016	40.5	834	35.9	121	57.9	464	384	173	2.39	2.86
South Franklin UT, Franklin County.....	27	23	39.1	20	30.0	3	100.0	4	3	3	2.36	2.57
South Oxford UT, Oxford County.....	251	160	39.4	128	35.9	15	40.0	91	72	30	2.31	2.81
South Paris CDP, Oxford County.....	1,009	545	46.2	342	33.0	138	71.0	464	388	184	2.15	2.79
Southport town, Lincoln County.....	316	195	22.1	174	17.8	15	60.0	121	105	58	1.92	2.38
South Portland city, Cumberland County.....	10,877	6,197	45.3	4,421	40.2	1,301	60.1	4,680	3,473	1,215	2.24	2.84
South Sanford CDP, York County.....	1,859	1,230	40.0	946	35.2	177	51.4	629	493	213	2.43	2.91
South Thomaston town, Knox County.....	674	442	34.4	356	30.1	53	50.9	232	184	78	2.31	2.79
Southwest Harbor CDP, Hancock County.....	376	195	39.5	142	31.0	42	61.9	181	162	76	1.89	2.55
Southwest Harbor town, Hancock County.....	835	483	38.5	369	32.0	84	63.1	352	292	131	2.10	2.69
South Windham CDP, Cumberland County..	288	197	46.2	147	44.2	41	51.2	91	72	32	2.44	2.92
Springfield town, Penobscot County.....	171	109	31.2	91	26.4	11	54.5	62	50	22	2.39	2.91
Springvale CDP, York County.....	1,402	828	43.8	561	36.5	186	57.0	574	455	178	2.33	2.94
Square Lake UT, Aroostook County.....	295	199	13.6	173	9.8	13	23.1	96	82	40	2.01	2.39
Stacyville town, Penobscot County.....	162	107	39.3	78	29.5	18	55.6	55	44	15	2.44	2.96
Standish CDP, Cumberland County.....	197	136	44.9	104	37.5	20	60.0	61	51	23	2.38	2.82
Standish town, Cumberland County.....	3,518	2,572	41.2	2,066	36.9	343	55.4	946	679	207	2.60	2.95
Starks town, Somerset County.....	273	167	39.5	139	33.8	15	60.0	106	81	22	2.34	2.92
Steep Falls CDP, Cumberland County.....	388	308	49.7	225	43.6	49	59.2	80	51	19	2.92	3.15
Stetson town, Penobscot County.....	479	344	35.5	283	31.4	33	51.5	135	101	32	2.51	2.90
Steuben town, Washington County.....	474	306	38.9	232	32.8	38	47.4	168	133	58	2.39	2.84
Stockholm town, Aroostook County.....	110	75	29.3	59	25.4	7	14.3	35	32	15	2.30	2.75

Table 8.

Households and Families: 2010—Con.

[For information on confidentiality protection, nonsampling error, and definitions, see Selected Appendixes at <www.census.gov/prod/cen2010/cph-1-a.pdf>]

State County Place and County Subdivision	Total households	Family households						Nonfamily households			Average size	
		Total		Husband-wife family		Female householder, no husband present		Total	Householder living alone		House- holds	Families
		Number	Percent with own children under 18 years	Number	Percent with own children under 18 years	Number	Percent with own children under 18 years		Total	65 years and over		
PLACE AND COUNTY SUBDIVISION—Con.												
Stockton Springs town, Waldo County.....	694	471	29.1	383	23.5	58	53.4	223	174	85	2.29	2.70
Stoneham town, Oxford County.....	110	68	25.0	56	23.2	4	0.0	42	34	11	2.15	2.71
Stonington town, Hancock County.....	515	305	30.8	251	24.7	37	70.3	210	176	73	2.03	2.56
Stow town, Oxford County.....	149	109	33.9	88	30.7	11	54.5	40	32	9	2.47	2.82
Strong town, Franklin County.....	496	339	40.1	268	34.0	47	66.0	157	115	56	2.45	2.85
Sullivan town, Hancock County.....	528	332	35.8	262	30.5	45	57.8	196	136	44	2.34	2.81
Summer town, Oxford County.....	383	266	36.5	227	30.8	18	61.1	117	84	37	2.45	2.85
Surry town, Hancock County.....	673	429	32.4	349	24.6	50	62.0	244	194	91	2.18	2.64
Swans Island town, Hancock County.....	146	99	36.4	83	32.5	9	55.6	47	42	21	2.27	2.73
Swanville town, Waldo County.....	558	368	39.4	271	33.9	69	53.6	190	144	39	2.49	2.97
Sweden town, Oxford County.....	178	122	35.2	101	27.7	10	60.0	56	47	17	2.20	2.61
Talmadge town, Washington County.....	30	21	33.3	15	26.7	4	50.0	9	9	3	2.13	2.52
Temple town, Franklin County.....	226	141	35.5	121	33.1	15	40.0	85	69	20	2.34	2.94
The Forks plantation, Somerset County.....	21	13	15.4	12	8.3	1	100.0	8	6	3	1.76	2.08
Thomaston CDP, Knox County.....	843	506	42.9	362	30.9	120	70.8	337	290	137	2.20	2.76
Thomaston town, Knox County.....	1,219	767	40.5	556	30.2	163	66.3	452	371	170	2.25	2.73
Thordike town, Waldo County.....	330	232	46.6	188	44.1	28	57.1	98	68	29	2.70	3.16
Topsfield town, Washington County.....	95	74	36.5	62	33.9	6	66.7	21	19	6	2.49	2.81
Topsham CDP, Sagadahoc County.....	2,572	1,633	40.7	1,283	34.8	265	63.8	939	766	380	2.25	2.79
Topsham town, Sagadahoc County.....	3,720	2,453	40.2	1,963	35.2	355	63.4	1,267	1,006	465	2.32	2.81
Tremont town, Hancock County.....	723	440	34.8	328	26.5	70	55.7	283	206	83	2.16	2.63
Trenton town, Hancock County.....	663	409	34.7	310	26.5	55	63.6	254	185	55	2.23	2.72
Troy town, Waldo County.....	414	303	38.6	235	31.9	39	56.4	111	79	34	2.49	2.83
Turner town, Androscoggin County.....	2,193	1,641	43.1	1,316	37.1	208	64.9	552	405	151	2.61	2.94
Twombly Ridge UT, Penobscot County.....	0	0	(X)	0	(X)	0	(X)	0	0	0	0.00	0.00
Union town, Knox County.....	981	638	36.1	528	31.6	76	53.9	343	267	112	2.30	2.77
Unity UT, Kennebec County.....	18	11	27.3	11	27.3	0	(X)	7	5	5	2.39	3.09
Unity CDP, Waldo County.....	234	97	43.3	55	32.7	35	54.3	137	99	43	2.00	2.62
Unity town, Waldo County.....	750	429	40.8	305	35.1	93	52.7	321	220	86	2.34	2.88
Upton town, Oxford County.....	61	30	26.7	28	21.4	1	100.0	31	22	11	1.85	2.40
Van Buren CDP, Aroostook County.....	937	530	32.6	378	22.5	113	55.8	407	359	167	2.00	2.51
Van Buren town, Aroostook County.....	1,027	601	31.9	443	23.0	115	54.8	426	377	176	2.06	2.55
Vanceboro town, Washington County.....	60	42	33.3	31	29.0	6	66.7	18	14	8	2.33	2.76
Vassalboro town, Kennebec County.....	1,788	1,206	40.0	929	34.3	179	58.7	582	426	163	2.42	2.86
Veazie town, Penobscot County.....	828	498	42.0	381	37.0	84	56.0	330	248	109	2.31	2.83
Verona Island town, Hancock County.....	238	164	34.8	132	29.5	21	47.6	74	61	20	2.29	2.66
Vienna town, Kennebec County.....	251	179	25.7	158	21.5	14	64.3	72	59	23	2.27	2.66
Vinalhaven town, Knox County.....	545	320	37.5	252	33.3	41	56.1	225	188	73	2.14	2.70
Wade town, Aroostook County.....	112	76	32.9	68	30.9	5	60.0	36	28	15	2.53	2.97
Waite town, Washington County.....	43	31	38.7	22	27.3	6	83.3	12	8	4	2.35	2.55
Waldo town, Waldo County.....	332	219	33.3	174	30.5	29	51.7	113	92	20	2.30	2.78
Waldoboro CDP, Lincoln County.....	610	300	44.3	182	33.5	93	63.4	310	272	137	2.02	2.78
Waldoboro town, Lincoln County.....	2,171	1,364	39.7	1,019	32.5	251	61.8	807	644	280	2.34	2.85
Wales town, Androscoggin County.....	587	458	43.4	366	39.3	42	69.0	129	87	32	2.75	3.02
Wallagrass town, Aroostook County.....	244	162	32.1	143	28.7	10	60.0	82	62	26	2.24	2.69
Walham town, Hancock County.....	150	103	27.2	81	19.8	15	46.7	47	34	12	2.35	2.70
Warren town, Knox County.....	1,508	1,086	39.9	845	34.1	151	57.6	422	309	100	2.52	2.86
Washburn CDP, Aroostook County.....	421	285	37.9	229	32.3	39	59.0	136	107	57	2.37	2.83
Washburn town, Aroostook County.....	699	483	37.1	393	32.6	61	57.4	216	166	82	2.41	2.85
Washington town, Knox County.....	614	427	37.7	344	31.7	43	55.8	187	146	56	2.43	2.83
Waterboro town, York County.....	2,775	2,095	50.2	1,686	46.8	264	62.9	680	469	145	2.77	3.12
Waterford town, Oxford County.....	667	471	37.6	362	29.6	69	65.2	196	155	65	2.33	2.68
Waterville city, Kennebec County.....	6,370	3,274	44.4	2,096	33.8	870	64.9	3,096	2,481	991	2.13	2.80
Wayne town, Kennebec County.....	514	358	32.7	303	27.4	35	65.7	156	124	51	2.31	2.68
Webster plantation, Penobscot County.....	30	22	27.3	15	26.7	4	25.0	8	5	2	2.83	3.09
Weld town, Franklin County.....	194	138	18.8	125	17.6	4	50.0	56	44	15	2.16	2.46
Wellington town, Piscataquis County.....	124	82	26.8	67	20.9	10	40.0	42	39	14	2.10	2.54
Wells town, York County.....	4,120	2,734	34.0	2,250	30.6	334	49.1	1,386	1,080	467	2.30	2.77
Wesley town, Washington County.....	50	31	19.4	26	15.4	5	40.0	19	13	9	1.96	2.29
West Bath town, Sagadahoc County.....	817	570	33.7	451	27.3	85	60.0	247	200	70	2.29	2.69
Westbrook city, Cumberland County.....	7,568	4,456	44.3	3,115	36.5	995	65.1	3,112	2,304	920	2.30	2.87
West Central Franklin UT, Franklin County...	0	0	(X)	0	(X)	0	(X)	0	0	0	0.00	0.00
Westfield town, Aroostook County.....	216	159	30.8	128	25.8	17	47.1	57	47	17	2.40	2.72
West Forks plantation, Somerset County.....	33	20	10.0	18	11.1	1	0.0	13	12	4	1.82	2.15
West Gardiner town, Kennebec County.....	1,368	983	39.8	816	35.0	111	62.2	385	281	94	2.53	2.92
West Kennebunk CDP, York County.....	433	311	53.7	250	51.2	39	69.2	122	89	30	2.71	3.17
Westmanland town, Aroostook County.....	31	19	21.1	17	17.6	2	50.0	12	10	2	2.00	2.47
Weston town, Aroostook County.....	112	68	22.1	59	18.6	4	25.0	44	38	18	2.04	2.56
West Paris town, Oxford County.....	700	478	44.4	343	35.3	84	57.1	222	175	71	2.45	2.84
Westport Island town, Lincoln County.....	329	227	26.4	189	19.0	22	68.2	102	76	31	2.18	2.48
Whitefield town, Lincoln County.....	917	643	38.4	513	33.9	86	53.5	274	205	73	2.47	2.87

Table 8.

Households and Families: 2010—Con.

[For information on confidentiality protection, nonsampling error, and definitions, see Selected Appendixes at <www.census.gov/prod/cen2010/cph-1-a.pdf>]

State County Place and County Subdivision	Total households	Family households						Nonfamily households			Average size	
		Total		Husband-wife family		Female householder, no husband present		Total	Householder living alone		House- holds	Families
		Number	Percent with own children under 18 years	Number	Percent with own children under 18 years	Number	Percent with own children under 18 years		Total	65 years and over		
PLACE AND COUNTY SUBDIVISION—Con.												
Whiting town, Washington County.....	206	145	35.2	122	27.9	14	71.4	61	50	18	2.36	2.78
Whitney UT, Penobscot County.....	1	1	100.0	1	100.0	0	(X)	0	0	0	5.00	5.00
Whitneyville town, Washington County.....	101	61	31.1	46	28.3	8	50.0	40	29	9	2.18	2.69
Willimantic town, Piscataquis County.....	69	43	20.9	38	18.4	2	50.0	26	20	7	2.17	2.72
Wilton CDP, Franklin County.....	916	581	44.1	414	35.5	117	65.8	335	268	111	2.40	2.90
Wilton town, Franklin County.....	1,708	1,152	40.2	865	31.9	192	66.1	556	441	184	2.41	2.84
Windham town, Cumberland County.....	6,383	4,475	45.2	3,513	41.1	654	60.7	1,908	1,401	514	2.54	2.96
Windsor town, Kennebec County.....	1,039	721	40.4	550	35.3	107	56.1	318	223	76	2.48	2.87
Winn town, Penobscot County.....	175	122	34.4	99	25.3	13	69.2	53	40	16	2.33	2.67
Winslow CDP, Kennebec County.....	3,328	2,183	40.3	1,674	35.7	354	57.1	1,145	936	449	2.34	2.84
Winslow town, Kennebec County.....	3,328	2,183	40.3	1,674	35.7	354	57.1	1,145	936	449	2.34	2.84
Winter Harbor CDP, Hancock County.....	216	118	35.6	91	27.5	15	46.7	98	85	45	1.97	2.57
Winter Harbor town, Hancock County.....	255	145	35.9	115	27.8	16	50.0	110	93	47	2.02	2.59
Winterport CDP, Waldo County.....	560	377	41.6	297	34.3	61	70.5	183	134	51	2.39	2.84
Winterport town, Waldo County.....	1,503	1,100	40.4	883	35.7	156	61.5	403	301	98	2.50	2.84
Winterville plantation, Aroostook County.....	106	63	28.6	54	24.1	5	80.0	43	36	15	2.11	2.73
Winthrop CDP, Kennebec County.....	1,159	741	40.1	556	33.5	136	58.1	418	353	127	2.25	2.77
Winthrop town, Kennebec County.....	2,598	1,740	38.8	1,360	33.0	263	58.2	858	692	247	2.31	2.76
Wiscasset CDP, Lincoln County.....	538	304	35.2	233	27.9	51	60.8	234	201	93	2.04	2.63
Wiscasset town, Lincoln County.....	1,520	993	38.3	747	31.2	165	60.0	527	427	173	2.32	2.79
Woodland town, Aroostook County.....	508	360	33.6	289	30.4	36	47.2	148	113	46	2.39	2.77
Woodland CDP, Washington County.....	417	275	37.8	184	28.3	69	58.0	142	122	57	2.28	2.76
Woodstock town, Oxford County.....	546	377	35.8	301	31.2	42	52.4	169	133	63	2.34	2.71
Woodville town, Penobscot County.....	100	78	38.5	66	31.8	7	71.4	22	18	5	2.48	2.74
Woolwich town, Sagadahoc County.....	1,241	908	37.3	777	34.4	82	54.9	333	236	89	2.48	2.82
Wyman UT, Franklin County.....	42	17	41.2	15	33.3	1	100.0	25	18	5	2.10	2.88
Yarmouth CDP, Cumberland County.....	2,515	1,556	46.4	1,244	42.4	234	63.7	959	764	317	2.29	2.89
Yarmouth town, Cumberland County.....	3,522	2,317	43.8	1,922	40.5	299	61.2	1,205	967	411	2.34	2.87
York town, York County.....	5,440	3,601	37.3	3,053	34.4	384	54.2	1,839	1,548	819	2.30	2.82
York Harbor CDP, York County.....	1,427	817	37.2	679	33.4	104	55.8	610	549	379	2.12	2.82

Table 9.

Household Relationship and Group Quarters Population: 2010

[For information on confidentiality protection, nonsampling error, and definitions, see Selected Appendixes at <www.census.gov/prod/cen2010/cph-1-a.pdf>]

State County County Subdivision Place	Household population							Group quarters population		
	Total	Householder	Relationship to householder					Total	Institutionalized population	Non-institutionalized population
			Spouse	Child	Other relatives	Nonrelatives				
						Total	Unmarried partner			
Maine.....	1,292,816	557,219	270,088	326,802	45,913	92,794	52,313	35,545	12,409	23,136
Androscoggin County.....	104,942	44,315	20,317	28,335	4,088	7,887	4,700	2,760	736	2,024
Auburn city.....	22,558	9,974	3,981	5,908	789	1,906	1,112	497	276	221
Durham town.....	3,848	1,496	951	1,058	107	236	147	0	0	0
Greene town.....	4,344	1,676	995	1,165	218	290	190	6	0	6
Leeds town.....	2,326	895	525	648	114	144	93	0	0	0
Lewiston city.....	34,475	15,267	5,727	9,303	1,343	2,835	1,599	2,117	365	1,752
Lisbon town.....	8,969	3,696	1,826	2,513	378	556	357	40	27	13
Lisbon Falls CDP.....	4,094	1,701	828	1,166	155	244	154	6	0	6
Livermore town.....	2,095	889	507	528	62	109	77	0	0	0
Livermore Falls town.....	3,175	1,316	537	913	131	278	174	12	12	0
Livermore Falls CDP.....	1,594	693	232	446	73	150	89	0	0	0
Mechanic Falls town.....	3,011	1,206	588	842	160	215	134	20	13	7
Mechanic Falls CDP.....	2,217	893	416	627	121	160	101	20	13	7
Minot town.....	2,597	1,001	660	693	85	158	93	10	0	10
Poland town.....	5,335	2,140	1,275	1,398	182	340	210	41	40	1
Sabattus town.....	4,865	1,979	1,063	1,241	222	360	236	11	0	11
Turner town.....	5,728	2,193	1,316	1,657	204	358	218	6	3	3
Wales town.....	1,616	587	366	468	93	102	60	0	0	0
Aroostook County.....	69,865	30,961	15,342	17,272	2,365	3,925	2,467	2,005	780	1,225
Allagash town.....	239	124	59	40	8	8	8	0	0	0
Amity town.....	238	102	50	51	10	25	11	0	0	0
Ashland town.....	1,302	603	280	289	48	82	51	0	0	0
Ashland CDP.....	709	343	141	148	24	53	27	0	0	0
Bancroft town.....	68	34	18	14	1	1	1	0	0	0
Blaine town.....	726	299	181	207	20	19	13	0	0	0
Blaine CDP.....	301	129	69	86	9	8	6	0	0	0
Bridgewater town.....	610	263	146	173	14	14	7	0	0	0
Caribou city.....	8,060	3,559	1,655	2,055	301	490	296	129	120	9
Cary plantation.....	218	99	62	41	9	7	4	0	0	0
Castle Hill town.....	425	181	112	89	17	26	18	0	0	0
Caswell town.....	306	134	60	80	13	19	16	0	0	0
Central Aroostook UT.....	118	60	35	21	0	2	2	0	0	0
Chapman town.....	468	194	115	119	13	27	19	0	0	0
Connor UT.....	457	183	99	122	19	34	21	0	0	0
Crystal town.....	269	115	76	56	15	7	5	0	0	0
Cyr plantation.....	103	42	25	24	5	7	4	0	0	0
Dyer Brook town.....	213	92	65	47	5	4	3	0	0	0
Eagle Lake town.....	787	378	174	176	23	36	26	77	45	32
Eagle Lake CDP.....	548	260	106	134	18	30	23	77	45	32
Easton town.....	1,287	536	281	351	50	69	48	0	0	0
Fort Fairfield town.....	3,496	1,494	703	946	145	208	122	0	0	0
Fort Fairfield CDP.....	1,825	837	324	478	75	111	64	0	0	0
Fort Kent town.....	3,904	1,747	864	976	105	212	132	193	43	150
Fort Kent CDP.....	2,295	1,119	461	509	58	148	88	193	43	150
Frenchville town.....	1,087	459	294	278	25	31	26	0	0	0
Garfield plantation.....	81	41	20	11	5	4	2	0	0	0
Glenwood plantation.....	3	3	0	0	0	0	0	0	0	0
Grand Isle town.....	462	215	112	104	8	23	17	5	5	0
Hamlin town.....	210	96	58	41	5	10	7	9	9	0
Hammond town.....	118	41	20	33	16	8	4	0	0	0
Haynesville town.....	121	56	34	24	5	2	0	0	0	0
Hersey town.....	83	32	18	21	6	6	3	0	0	0
Hodgdon town.....	1,309	515	307	365	62	60	37	0	0	0
Houlton town.....	5,803	2,556	1,104	1,610	216	317	218	320	293	27
Houlton CDP.....	4,538	2,044	848	1,245	156	245	158	318	293	25
Island Falls town.....	826	357	175	218	36	40	29	11	0	11
Limestone town.....	1,786	809	368	423	62	124	84	528	40	488
Limestone CDP.....	905	427	192	198	28	60	45	170	40	130
Linneus town.....	974	382	227	249	54	62	40	10	0	10
Littleton town.....	1,068	420	230	308	45	65	36	0	0	0
Ludlow town.....	404	177	95	85	20	27	18	0	0	0
Macwahoc plantation.....	79	38	21	14	2	4	4	0	0	0
Madawaska town.....	3,963	1,983	936	816	79	149	97	72	43	29
Madawaska CDP.....	2,902	1,507	641	579	52	123	78	65	43	22
Mapleton town.....	1,946	816	494	502	40	94	58	2	0	2
Mapleton CDP.....	681	301	146	160	24	50	27	2	0	2
Mars Hill town.....	1,431	614	324	384	43	66	50	62	62	0
Mars Hill CDP.....	918	423	185	239	24	47	39	62	62	0
Masardis town.....	249	107	57	61	13	11	9	0	0	0
Merrill town.....	273	104	62	70	24	13	9	0	0	0
Monticello town.....	790	343	179	201	27	40	25	0	0	0
Moro plantation.....	38	22	8	5	1	2	1	0	0	0
Nashville plantation.....	46	19	10	14	0	3	1	0	0	0
New Canada town.....	321	115	70	106	9	21	15	0	0	0
New Limerick town.....	510	241	129	100	16	24	16	0	0	0
New Sweden town.....	602	255	151	155	24	17	13	0	0	0
Northwest Aroostook UT.....	10	8	2	0	0	0	0	0	0	0
Oakfield town.....	737	323	180	175	27	32	21	0	0	0

Table 9.

Household Relationship and Group Quarters Population: 2010—Con.

[For information on confidentiality protection, nonsampling error, and definitions, see Selected Appendixes at <www.census.gov/prod/cen2010/cph-1-a.pdf>]

State County County Subdivision Place	Household population							Group quarters population		
	Total	Householder	Relationship to householder					Total	Institutionalized population	Non-institutionalized population
			Spouse	Child	Other relatives	Nonrelatives				
						Total	Unmarried partner			
Aroostook County—Con.										
Orient town.....	147	63	29	33	4	18	10	0	0	0
Oxbow plantation.....	66	30	15	13	5	3	2	0	0	0
Penobscot Indian Island Reservation.....	0	0	0	0	0	0	0	0	0	0
Perham town.....	386	151	90	103	21	21	13	0	0	0
Portage Lake town.....	391	188	108	57	13	25	18	0	0	0
Presque Isle city.....	9,195	4,201	1,728	2,289	282	695	400	497	67	430
Reed plantation.....	161	75	35	36	7	8	6	0	0	0
St. Agatha town.....	747	357	181	153	24	32	24	0	0	0
St. Francis town.....	485	234	116	99	15	21	13	0	0	0
St. John plantation.....	267	123	65	70	1	8	7	0	0	0
Sherman town.....	848	363	200	210	26	49	33	0	0	0
Smyrna town.....	442	155	91	145	23	28	14	0	0	0
South Aroostook UT.....	386	175	113	66	16	16	7	0	0	0
Square Lake UT.....	594	295	173	84	19	23	19	0	0	0
Stockholm town.....	253	110	59	57	15	12	10	0	0	0
Van Buren town.....	2,111	1,027	443	421	68	152	70	60	53	7
Van Buren CDP.....	1,877	937	378	365	59	138	67	60	53	7
Wade town.....	283	112	68	71	11	21	7	0	0	0
Wallagrass town.....	546	244	143	122	9	28	22	0	0	0
Washburn town.....	1,687	699	393	448	54	93	67	0	0	0
Washburn CDP.....	997	421	229	259	33	55	45	0	0	0
Westfield town.....	519	216	128	136	10	29	17	30	0	30
Westmanland town.....	62	31	17	11	0	3	3	0	0	0
Weston town.....	228	112	59	41	6	10	7	0	0	0
Winterville plantation.....	224	106	54	48	7	9	7	0	0	0
Woodland town.....	1,213	508	289	309	38	69	44	0	0	0
Cumberland County.....	272,484	117,339	54,885	70,489	9,131	20,640	10,338	9,190	3,057	6,133
Baldwin town.....	1,525	588	357	423	73	84	49	0	0	0
Bridgton town.....	5,018	2,240	1,090	1,178	180	330	223	192	41	151
Bridgton CDP.....	1,922	917	362	446	71	126	87	149	4	145
Brunswick town.....	18,545	8,469	3,787	4,700	475	1,114	590	1,733	42	1,691
Brunswick CDP.....	13,478	6,498	2,606	3,150	344	880	450	1,697	39	1,658
Brunswick Station CDP.....	548	183	112	225	9	19	14	30	0	30
Cape Elizabeth town.....	9,015	3,616	2,259	2,690	156	294	177	0	0	0
Casco town.....	3,738	1,554	798	929	167	290	160	4	2	2
Casco CDP.....	583	249	120	145	25	44	18	4	2	2
Chebeague Island town.....	341	171	84	66	10	10	9	0	0	0
Cumberland town.....	7,211	2,697	1,818	2,297	169	230	120	0	0	0
Cumberland Center CDP.....	2,499	928	611	838	58	64	32	0	0	0
Falmouth town.....	11,007	4,334	2,641	3,392	240	400	224	178	177	1
Falmouth CDP.....	1,855	886	416	447	24	82	59	0	0	0
Falmouth Foreside CDP.....	1,334	567	322	389	11	45	20	177	177	0
Freeport town.....	7,714	3,209	1,792	2,111	209	393	251	165	137	28
Freeport CDP.....	1,431	710	243	367	35	76	59	54	46	8
Frye Island town.....	5	2	2	1	0	0	0	0	0	0
Gorham town.....	14,808	5,719	3,265	4,475	497	852	442	1,573	171	1,402
Gorham CDP.....	5,325	2,213	1,121	1,537	161	293	140	1,557	167	1,390
Little Falls CDP.....	705	274	128	229	19	55	26	3	0	3
Gray town.....	7,756	3,156	1,767	2,004	278	551	328	5	0	5
Gray CDP.....	884	407	182	197	36	62	36	0	0	0
Harpswell town.....	4,728	2,218	1,227	887	107	289	202	12	0	12
Harrison town.....	2,730	1,113	619	682	129	187	105	0	0	0
Long Island town.....	230	99	58	59	9	5	0	0	0	0
Naples town.....	3,865	1,579	850	1,024	133	279	158	7	1	6
Naples CDP.....	425	201	96	83	16	29	19	3	1	2
New Gloucester town.....	5,512	2,092	1,253	1,597	206	364	209	30	11	19
North Yarmouth town.....	3,558	1,297	884	1,115	129	133	83	7	0	7
Portland city.....	63,581	30,725	9,129	13,661	2,229	7,837	3,232	2,613	1,065	1,548
Pownal town.....	1,474	590	358	378	56	92	48	0	0	0
Raymond town.....	4,433	1,773	1,067	1,205	138	250	153	3	0	3
Scarborough town.....	18,608	7,506	4,351	5,311	590	850	477	311	281	30
Scarborough CDP.....	4,229	1,917	910	1,049	143	210	128	174	170	40
Sebago town.....	1,719	724	392	408	71	124	64	0	0	0
South Portland city.....	24,366	10,877	4,421	6,049	931	2,088	1,072	636	195	441
Standish town.....	9,160	3,518	2,066	2,545	397	634	321	714	0	714
Standish CDP.....	469	197	104	130	13	25	14	0	0	0
Steep Falls CDP.....	1,134	388	225	372	65	84	44	5	0	5
Westbrook city.....	17,372	7,568	3,115	4,479	722	1,488	788	122	91	31
Windham town.....	16,227	6,383	3,513	4,587	665	1,079	597	774	734	40
North Windham CDP.....	4,898	1,964	1,016	1,383	214	321	183	6	6	0
South Windham CDP.....	703	288	147	204	27	37	20	671	671	0
Yarmouth town.....	8,238	3,522	1,922	2,236	165	393	256	111	109	2
Cousins Island CDP.....	490	211	139	119	6	15	8	0	0	0
Littlejohn Island CDP.....	118	46	28	35	2	7	4	0	0	0
Yarmouth CDP.....	5,758	2,515	1,244	1,573	117	309	208	111	109	2
Franklin County.....	29,658	13,000	6,324	6,995	1,001	2,338	1,258	1,110	108	1,002
Avon town.....	461	216	87	106	15	37	27	0	0	0
Carrabassett Valley town.....	768	373	198	149	8	40	29	13	0	13

Table 9.

Household Relationship and Group Quarters Population: 2010—Con.

[For information on confidentiality protection, nonsampling error, and definitions, see Selected Appendixes at <www.census.gov/prod/cen2010/cph-1-a.pdf>]

State County County Subdivision Place	Household population							Group quarters population		
	Total	Householder	Relationship to householder					Total	Institutionalized population	Non-institutionalized population
			Spouse	Child	Other relatives	Nonrelatives				
						Total	Unmarried partner			
Franklin County—Con.										
Carthage town.....	560	223	111	149	30	47	30	0	0	0
Chesterville town.....	1,352	549	314	336	61	92	51	0	0	0
Coplin plantation.....	166	78	42	30	1	15	7	0	0	0
Dallas plantation.....	309	158	76	49	14	12	10	0	0	0
East Central Franklin UT.....	808	350	183	193	33	49	30	0	0	0
Eustis town.....	618	313	148	108	8	41	26	0	0	0
Farmington town.....	6,663	3,072	1,174	1,433	193	791	318	1,097	108	989
Farmington CDP.....	3,257	1,662	424	554	76	541	170	1,031	49	982
Industry town.....	929	376	215	256	39	43	31	0	0	0
Jay town.....	4,851	2,032	1,054	1,276	150	339	223	0	0	0
Chisholm CDP.....	1,380	613	271	355	46	95	64	0	0	0
Kingfield town.....	997	447	214	231	33	72	40	0	0	0
New Sharon town.....	1,407	585	318	367	45	92	53	0	0	0
New Vineyard town.....	757	325	180	170	30	52	25	0	0	0
North Franklin UT.....	61	27	17	10	7	0	0	0	0	0
Phillips town.....	1,028	454	217	249	33	75	49	0	0	0
Rangeley town.....	1,168	575	271	231	24	67	41	0	0	0
Rangeley plantation.....	189	93	58	22	9	7	6	0	0	0
Sandy River plantation.....	133	61	33	27	3	9	5	0	0	0
South Franklin UT.....	69	27	20	16	0	6	1	0	0	0
Strong town.....	1,213	496	268	303	55	91	54	0	0	0
Temple town.....	528	226	121	138	14	29	21	0	0	0
Weld town.....	419	194	125	66	10	24	11	0	0	0
West Central Franklin UT.....	0	0	0	0	0	0	0	0	0	0
Wilton town.....	4,116	1,708	865	1,063	186	294	167	0	0	0
Wilton CDP.....	2,198	916	414	590	100	178	99	0	0	0
Wyman UT.....	88	42	15	17	0	14	3	0	0	0
Hancock County.....	53,242	24,221	11,849	11,906	1,606	3,660	2,260	1,176	318	858
Amherst town.....	265	121	64	54	4	22	15	0	0	0
Aurora town.....	114	46	25	35	3	5	3	0	0	0
Bar Harbor town.....	5,046	2,427	1,038	1,050	81	450	216	189	31	158
Bar Harbor CDP.....	2,368	1,249	399	402	30	288	106	184	31	153
Blue Hill town.....	2,664	1,279	601	561	56	167	107	22	0	22
Blue Hill CDP.....	921	472	190	193	11	55	33	22	0	22
Brooklin town.....	824	397	209	170	10	38	21	0	0	0
Brooksville town.....	934	437	249	186	10	52	33	0	0	0
Bucksport town.....	4,911	2,135	1,061	1,224	206	285	182	13	0	13
Bucksport CDP.....	2,872	1,302	577	709	121	163	108	13	0	13
Castine town.....	811	380	167	123	15	126	17	555	0	555
Castine CDP.....	474	221	89	65	10	89	12	555	0	555
Central Hancock UT.....	117	55	21	25	6	10	9	0	0	0
Cranberry Isles town.....	141	70	26	27	3	15	9	0	0	0
Dedham town.....	1,681	702	408	401	56	114	70	0	0	0
Deer Isle town.....	1,907	929	432	381	45	120	83	68	68	0
Eastbrook town.....	423	186	95	101	13	28	23	0	0	0
East Hancock UT.....	94	38	23	28	0	5	4	0	0	0
Ellsworth city.....	7,511	3,305	1,555	1,876	274	501	303	230	180	50
Franklin town.....	1,476	652	319	342	48	115	74	7	0	7
Frenchboro town.....	61	21	12	23	1	4	4	0	0	0
Gouldsboro town.....	1,737	773	433	351	90	90	63	0	0	0
Great Pond town.....	58	26	13	11	3	5	2	0	0	0
Hancock town.....	2,382	1,044	516	567	77	178	123	12	0	12
Lamoine town.....	1,602	712	385	347	43	115	86	0	0	0
Mariaville town.....	513	208	118	141	7	39	30	0	0	0
Marshall Island UT.....	0	0	0	0	0	0	0	0	0	0
Mount Desert town.....	2,053	984	502	413	46	108	80	0	0	0
Northwest Hancock UT.....	2	1	1	0	0	0	0	0	0	0
Orland town.....	2,192	976	495	497	74	150	93	33	0	33
Osborn town.....	67	29	16	15	1	6	3	0	0	0
Otis town.....	672	299	167	150	22	34	26	0	0	0
Penobscot town.....	1,224	593	289	214	42	86	51	39	39	0
Sedgwick town.....	1,196	529	268	290	36	73	47	0	0	0
Sorrento town.....	274	141	61	42	10	20	16	0	0	0
Southwest Harbor town.....	1,756	835	369	411	35	106	71	8	0	8
Southwest Harbor CDP.....	712	376	142	151	9	34	24	8	0	8
Stonington town.....	1,043	515	251	191	33	53	43	0	0	0
Sullivan town.....	1,236	528	262	287	53	106	73	0	0	0
Surry town.....	1,466	673	349	308	46	90	60	0	0	0
Swans Island town.....	332	146	83	83	5	15	8	0	0	0
Tremont town.....	1,563	723	328	327	63	122	86	0	0	0
Trenton town.....	1,481	663	310	340	53	115	61	0	0	0
Verona Island town.....	544	238	132	124	16	34	24	0	0	0
Waltham town.....	353	150	81	80	14	28	19	0	0	0
Winter Harbor town.....	516	255	115	110	6	30	22	0	0	0
Winter Harbor CDP.....	426	216	91	90	4	25	18	0	0	0
Kennebec County.....	118,515	51,128	24,517	30,267	4,171	8,432	5,177	3,636	1,308	2,328
Albion town.....	2,041	819	442	564	80	136	79	0	0	0
Augusta city.....	18,277	8,802	3,094	4,206	586	1,589	903	859	684	175

Table 9.

Household Relationship and Group Quarters Population: 2010—Con.

[For information on confidentiality protection, nonsampling error, and definitions, see Selected Appendixes at <www.census.gov/prod/cen2010/cph-1-a.pdf>]

State County County Subdivision Place	Household population							Group quarters population		
	Total	Householder	Relationship to householder					Total	Institutionalized population	Non-institutionalized population
			Spouse	Child	Other relatives	Nonrelatives				
						Total	Unmarried partner			
Kennebec County—Con.										
Belgrade town.....	3,177	1,265	769	859	100	184	118	12	12	0
Benton town.....	2,732	1,104	623	729	104	172	105	0	0	0
Chelsea town.....	2,596	1,046	596	666	106	182	106	125	104	21
China town.....	4,328	1,718	983	1,226	154	247	152	0	0	0
Clinton town.....	3,486	1,412	745	939	122	268	173	0	0	0
Clinton CDP.....	1,419	567	283	417	47	105	75	0	0	0
Farmingdale town.....	2,896	1,259	584	786	87	180	117	60	0	60
Farmingdale CDP.....	1,910	869	358	512	45	126	81	60	0	60
Fayette town.....	1,140	491	281	240	57	71	48	0	0	0
Gardiner city.....	5,717	2,487	1,113	1,523	190	404	259	83	29	54
Hallowell city.....	2,251	1,193	433	424	47	154	102	130	62	68
Litchfield town.....	3,609	1,441	820	948	153	247	166	15	0	15
Manchester town.....	2,578	1,044	631	689	62	152	104	2	0	2
Monmouth town.....	4,083	1,577	943	1,170	154	239	162	21	0	21
Mount Vernon town.....	1,640	693	391	398	49	109	79	0	0	0
Oakland town.....	6,236	2,543	1,362	1,723	197	411	273	4	0	4
Oakland CDP.....	2,602	1,120	501	661	97	223	138	0	0	0
Pittston town.....	2,666	1,103	622	669	89	183	116	0	0	0
Randolph town.....	1,772	813	351	411	83	114	67	0	0	0
Randolph CDP.....	1,772	813	351	411	83	114	67	0	0	0
Readfield town.....	2,559	998	618	708	94	141	84	39	0	39
Rome town.....	1,010	439	234	226	39	72	41	0	0	0
Sidney town.....	4,192	1,607	985	1,196	121	283	164	16	0	16
Unity UT.....	43	18	11	11	1	2	2	0	0	0
Vassalboro town.....	4,335	1,788	929	1,135	179	304	201	5	5	0
Vienna town.....	570	251	158	119	21	21	13	0	0	0
Waterville city.....	13,553	6,370	2,096	3,271	521	1,295	715	2,169	343	1,826
Wayne town.....	1,189	514	303	270	29	73	46	0	0	0
West Gardiner town.....	3,465	1,368	816	928	140	213	147	9	0	9
Windsor town.....	2,575	1,039	550	677	120	189	120	0	0	0
Winslow town.....	7,794	3,328	1,674	2,054	280	458	298	0	0	0
Winslow CDP.....	7,794	3,328	1,674	2,054	280	458	298	0	0	0
Winthrop town.....	6,005	2,598	1,360	1,502	206	339	217	87	69	18
Winthrop CDP.....	2,610	1,159	556	660	98	137	90	40	40	0
Knox County.....	38,375	17,258	8,312	9,078	1,262	2,465	1,554	1,361	1,183	178
Appleton town.....	1,316	545	310	368	29	64	42	0	0	0
Camden town.....	4,790	2,382	1,040	1,029	95	244	153	60	60	0
Camden CDP.....	3,510	1,804	713	733	70	190	116	60	60	0
Criehaven UT.....	1	1	0	0	0	0	0	0	0	0
Cushing town.....	1,530	642	341	390	57	100	71	4	0	4
Friendship town.....	1,152	508	288	250	46	60	40	0	0	0
Hope town.....	1,529	603	368	428	50	80	55	7	0	7
Isle au Haut town.....	73	42	8	12	4	7	5	0	0	0
Matinicus Isle plantation.....	74	41	14	15	0	4	3	0	0	0
Muscle Ridge Islands UT.....	6	2	1	0	0	3	1	0	0	0
North Haven town.....	355	165	81	80	9	20	16	0	0	0
Owls Head town.....	1,571	737	388	312	44	90	49	9	0	9
Rockland city.....	7,053	3,423	1,169	1,598	258	605	339	244	153	91
Rockport town.....	3,323	1,422	798	867	76	160	111	7	2	5
St. George town.....	2,591	1,204	625	526	77	159	118	0	0	0
South Thomaston town.....	1,558	674	356	365	71	92	66	0	0	0
Thomaston town.....	2,741	1,219	556	665	109	192	111	40	17	23
Thomaston CDP.....	1,852	843	362	452	75	120	70	23	17	6
Union town.....	2,259	981	528	521	83	146	93	0	0	0
Vinalhaven town.....	1,165	545	252	257	34	77	51	0	0	0
Warren town.....	3,794	1,508	845	1,011	165	265	158	957	951	6
Washington town.....	1,494	614	344	384	55	97	72	33	0	33
Lincoln County.....	33,959	15,149	7,816	7,819	1,085	2,090	1,323	498	373	125
Alna town.....	709	295	177	172	24	41	32	0	0	0
Boothbay town.....	3,112	1,386	804	678	87	157	109	8	0	8
Boothbay Harbor town.....	2,056	1,084	443	336	55	138	92	109	102	7
Boothbay Harbor CDP.....	1,042	547	200	188	31	76	48	44	44	0
Bremen town.....	806	353	201	188	23	41	29	0	0	0
Bristol town.....	2,736	1,309	696	512	73	146	90	19	0	19
Damariscotta town.....	2,134	1,051	439	485	38	121	81	84	84	0
Damariscotta CDP.....	1,058	590	220	187	10	51	31	84	84	0
Dresden town.....	1,672	700	391	430	38	113	69	0	0	0
Edgecomb town.....	1,240	523	290	304	55	68	40	9	0	9
Hibberts gore.....	1	1	0	0	0	0	0	0	0	0
Jefferson town.....	2,418	1,010	578	585	93	152	90	9	0	9
Louds Island UT.....	0	0	0	0	0	0	0	0	0	0
Monhegan plantation.....	69	40	14	9	2	4	3	0	0	0
Newcastle town.....	1,740	787	416	395	46	96	52	12	0	12
Newcastle CDP.....	655	326	140	142	12	35	18	12	0	12
Nobleboro town.....	1,643	714	378	407	37	107	74	0	0	0
Somerville town.....	548	225	114	144	23	42	27	0	0	0
South Bristol town.....	892	418	233	179	20	42	26	0	0	0
Southport town.....	606	316	174	90	6	20	18	0	0	0

Table 9.

Household Relationship and Group Quarters Population: 2010—Con.

[For information on confidentiality protection, nonsampling error, and definitions, see Selected Appendixes at <www.census.gov/prod/cen2010/cph-1-a.pdf>]

State County County Subdivision Place	Household population							Group quarters population		
	Total	Householder	Relationship to householder					Total	Institutionalized population	Non-institutionalized population
			Spouse	Child	Other relatives	Nonrelatives				
						Total	Unmarried partner			
Lincoln County—Con.										
Waldoboro town.....	5,071	2,171	1,019	1,287	214	380	238	4	0	4
Waldoboro CDP.....	1,233	610	182	295	56	90	57	0	0	0
Westport Island town.....	718	329	189	128	20	52	36	0	0	0
Whitefield town.....	2,268	917	513	605	85	148	82	32	28	4
Wiscasset town.....	3,520	1,520	747	885	146	222	135	212	159	53
Wiscasset CDP.....	1,097	538	233	233	31	62	37	0	0	0
Oxford County.....	56,984	24,300	11,905	14,357	2,252	4,170	2,550	849	416	433
Andover town.....	821	385	202	165	29	40	25	0	0	0
Bethel town.....	2,607	1,121	534	681	81	190	113	0	0	0
Brownfield town.....	1,597	662	367	416	60	92	62	0	0	0
Buckfield town.....	2,008	821	419	551	61	156	100	1	0	1
Byron town.....	145	58	31	37	6	13	8	0	0	0
Canton town.....	945	410	181	214	42	98	43	45	45	0
Denmark town.....	1,148	479	276	283	35	75	45	0	0	0
Dixfield town.....	2,550	1,044	530	718	80	178	121	0	0	0
Dixfield CDP.....	1,076	469	214	293	36	64	41	0	0	0
Fryeburg town.....	3,278	1,368	681	863	168	198	119	171	28	143
Fryeburg CDP.....	1,488	669	271	389	70	89	59	143	0	143
Gilead town.....	209	98	53	40	4	14	10	0	0	0
Greenwood town.....	830	362	187	204	24	53	38	0	0	0
Hanover town.....	238	116	53	49	1	19	12	0	0	0
Hartford town.....	1,185	479	269	292	48	97	50	0	0	0
Hebron town.....	1,237	449	267	380	56	85	53	179	0	179
Hiram town.....	1,620	652	330	453	79	106	68	0	0	0
Lincoln plantation.....	45	23	14	6	1	1	1	0	0	0
Lovell town.....	1,140	477	285	288	47	43	25	0	0	0
Magalloway plantation.....	46	20	13	10	3	0	0	0	0	0
Mexico town.....	2,673	1,185	489	663	113	223	137	8	0	8
Mexico CDP (part).....	1,735	768	303	447	67	150	91	8	0	8
Milton UT.....	143	61	34	38	4	6	5	0	0	0
Newry town.....	329	157	83	59	9	21	15	0	0	0
North Oxford UT.....	24	12	6	3	3	0	0	0	0	0
Norway town.....	4,928	2,163	952	1,207	214	392	232	86	41	45
Norway CDP.....	2,669	1,238	420	659	114	238	142	79	41	38
Otisfield town.....	1,760	704	408	446	73	129	83	10	0	10
Oxford town.....	4,110	1,657	839	1,022	216	376	223	0	0	0
Oxford CDP.....	1,263	503	236	329	65	130	81	0	0	0
Paris town.....	4,990	2,187	946	1,262	183	412	266	193	178	15
South Paris CDP.....	2,166	1,009	342	546	88	181	118	101	90	11
Peru town.....	1,541	629	360	386	66	100	62	0	0	0
Porter town.....	1,498	621	306	366	91	114	67	0	0	0
Roxbury town.....	369	181	91	59	14	24	20	0	0	0
Rumford town.....	5,802	2,674	1,065	1,436	185	442	253	39	16	23
Mexico CDP (part).....	0	0	0	0	0	0	0	0	0	0
Rumford CDP.....	4,179	1,989	694	1,041	122	333	191	39	16	23
South Oxford UT.....	579	251	128	150	12	38	21	0	0	0
Stoneham town.....	236	110	56	52	8	10	9	0	0	0
Stow town.....	368	149	88	94	16	21	11	17	17	0
Sumner town.....	939	383	227	232	34	63	41	0	0	0
Sweden town.....	391	178	101	81	14	17	11	0	0	0
Upton town.....	113	61	28	14	0	10	10	0	0	0
Waterford town.....	1,553	667	362	382	46	96	62	0	0	0
West Paris town.....	1,712	700	343	452	84	133	74	100	91	9
Woodstock town.....	1,277	546	301	303	42	85	55	0	0	0
Penobscot County.....	146,605	62,966	29,646	36,139	5,113	12,741	6,225	7,318	1,577	5,741
Alton town.....	890	347	186	245	39	73	43	0	0	0
Argyle UT.....	277	120	65	68	9	15	12	0	0	0
Bangor city.....	30,349	14,475	4,751	6,913	975	3,235	1,526	2,690	854	1,836
Bradford town.....	1,290	493	256	355	69	117	68	0	0	0
Bradley town.....	1,492	625	312	394	40	121	75	0	0	0
Brewer city.....	9,352	4,163	1,804	2,310	321	754	414	130	106	24
Burlington town.....	363	166	91	69	11	26	12	0	0	0
Carmel town.....	2,794	1,097	653	788	116	140	96	0	0	0
Carroll plantation.....	153	62	39	38	6	8	2	0	0	0
Charleston town.....	1,220	481	291	352	35	61	45	189	187	2
Chester town.....	546	218	136	137	21	34	25	0	0	0
Clifton town.....	913	346	198	256	39	74	35	8	0	8
Corinna town.....	2,198	926	470	583	75	144	83	0	0	0
Corinth town.....	2,878	1,125	629	809	114	201	123	0	0	0
Dexter town.....	3,821	1,651	757	972	159	282	178	74	66	8
Dexter CDP.....	2,141	944	384	565	92	156	95	17	17	0
Dixmont town.....	1,181	498	290	286	44	63	41	0	0	0
Drew plantation.....	46	15	10	13	7	1	1	0	0	0
East Central Penobscot UT.....	343	140	74	87	18	24	18	0	0	0
East Millinocket town.....	1,707	768	377	412	60	90	49	16	0	16
East Millinocket CDP.....	1,551	698	336	381	51	85	45	16	0	16
Eddington town.....	2,208	930	504	560	67	147	91	17	0	17
Edinburg town.....	131	53	34	32	6	6	2	0	0	0

Table 9.

Household Relationship and Group Quarters Population: 2010—Con.

[For information on confidentiality protection, nonsampling error, and definitions, see Selected Appendixes at <www.census.gov/prod/cen2010/cph-1-a.pdf>]

State County County Subdivision Place	Household population							Group quarters population		
	Total	Householder	Relationship to householder					Total	Institutionalized population	Non-institutionalized population
			Spouse	Child	Other relatives	Nonrelatives				
						Total	Unmarried partner			
Penobscot County—Con.										
Enfield town.....	1,607	650	381	382	89	105	73	0	0	0
Etna town.....	1,246	481	272	312	71	110	69	0	0	0
Exeter town.....	1,092	424	245	284	65	74	43	0	0	0
Garland town.....	1,105	442	252	285	48	78	37	0	0	0
Glenburn town.....	4,594	1,808	1,063	1,225	162	336	200	0	0	0
Greenbush town.....	1,491	602	321	382	61	125	72	0	0	0
Hampden town.....	7,239	2,862	1,670	2,139	190	378	221	18	0	18
Hampden CDP.....	4,339	1,819	963	1,166	131	260	155	4	0	4
Hermon town.....	5,413	2,075	1,287	1,553	183	315	181	3	0	3
Holden town.....	3,076	1,298	768	781	95	134	76	0	0	0
Howland town.....	1,211	523	257	307	38	86	56	30	30	0
Howland CDP.....	1,066	465	228	275	29	69	47	30	30	0
Hudson town.....	1,536	590	332	402	83	129	79	0	0	0
Kenduskeag town.....	1,348	562	289	337	52	108	71	0	0	0
Kingman UT.....	174	82	41	29	12	10	7	0	0	0
Lagrange town.....	708	298	154	176	28	52	27	0	0	0
Lakeville town.....	105	55	31	12	0	7	5	0	0	0
Lee town.....	843	356	212	196	24	55	30	79	0	79
Levant town.....	2,851	1,081	641	820	102	207	121	0	0	0
Lincoln town.....	4,999	2,045	1,089	1,395	166	304	203	86	80	6
Lincoln CDP.....	2,798	1,146	562	823	85	182	118	86	80	6
Lowell town.....	358	154	101	60	19	24	14	0	0	0
Mattawamkeag town.....	687	317	151	142	35	42	32	0	0	0
Maxfield town.....	97	41	18	23	5	10	4	0	0	0
Medway town.....	1,349	576	323	322	49	79	50	0	0	0
Milford town.....	3,070	1,289	635	728	117	301	168	0	0	0
Milford CDP.....	2,233	978	436	484	82	253	139	0	0	0
Millinocket town.....	4,471	2,167	1,049	880	132	243	165	35	35	0
Millinocket CDP.....	4,431	2,155	1,037	865	131	243	165	35	35	0
Mount Chase town.....	201	94	55	38	5	9	5	0	0	0
Newburgh town.....	1,551	621	375	400	51	104	58	0	0	0
Newport town.....	3,275	1,410	649	858	109	249	174	0	0	0
Newport CDP.....	1,776	796	309	467	57	147	103	0	0	0
North Penobscot UT.....	463	226	132	71	13	21	14	0	0	0
Old Town city.....	7,823	3,382	1,375	1,687	252	1,127	327	17	3	14
Orono town.....	6,489	2,831	932	1,084	156	1,486	224	3,873	177	3,696
Orono CDP.....	5,601	2,464	734	857	128	1,418	188	3,873	177	3,696
Orrington town.....	3,733	1,478	894	999	147	215	120	0	0	0
Passadumkeag town.....	374	159	82	95	9	29	19	0	0	0
Patten town.....	983	447	227	243	20	46	33	34	25	9
Penobscot Indian Island Reservation.....	605	245	70	211	44	35	21	5	5	0
Plymouth town.....	1,370	537	280	383	57	113	70	10	9	1
Prentiss UT.....	214	95	43	47	3	26	15	0	0	0
Seboeis plantation.....	35	18	9	3	2	3	1	0	0	0
Springfield town.....	409	171	91	98	19	30	14	0	0	0
Stacyville town.....	396	162	78	111	21	24	14	0	0	0
Stetson town.....	1,202	479	283	302	69	69	49	0	0	0
Twombly Ridge UT.....	0	0	0	0	0	0	0	0	0	0
Veazie town.....	1,915	828	381	475	53	178	94	4	0	4
Webster plantation.....	85	30	15	22	9	9	4	0	0	0
Whitney UT.....	5	1	1	3	0	0	0	0	0	0
Winn town.....	407	175	99	92	13	28	22	0	0	0
Woodville town.....	248	100	66	66	4	12	4	0	0	0
Piscataquis County.....	17,315	7,825	3,917	3,902	585	1,086	684	220	135	85
Abbot town.....	701	311	176	143	28	43	29	13	0	13
Atkinson town.....	326	135	83	74	15	19	14	0	0	0
Beaver Cove town.....	122	61	40	17	0	4	4	0	0	0
Blanchard UT.....	98	46	26	14	3	9	3	0	0	0
Bowerbank town.....	116	63	33	9	2	9	4	0	0	0
Brownville town.....	1,250	527	253	324	54	92	55	0	0	0
Dover-Foxcroft town.....	4,030	1,773	865	1,024	113	255	144	183	111	72
Dover-Foxcroft CDP.....	2,430	1,117	475	612	63	163	87	98	26	72
Greenville town.....	1,622	820	397	301	27	77	56	24	24	0
Greenville CDP.....	1,233	615	279	253	23	63	49	24	24	0
Guilford town.....	1,521	693	309	352	65	102	59	0	0	0
Guilford CDP.....	903	426	159	211	39	68	38	0	0	0
Kingsbury plantation.....	28	18	7	2	0	1	1	0	0	0
Lake View plantation.....	89	50	23	10	1	5	5	0	0	0
Medford town.....	254	104	63	48	8	31	18	0	0	0
Milo town.....	2,340	1,034	475	578	95	158	97	0	0	0
Milo CDP.....	1,847	827	368	459	72	121	71	0	0	0
Monson town.....	686	308	159	154	29	36	23	0	0	0
Northeast Piscataquis UT.....	273	140	76	34	13	10	7	0	0	0
Northwest Piscataquis UT.....	147	81	28	20	5	13	9	0	0	0
Parkman town.....	843	353	205	203	33	49	36	0	0	0
Sangerville town.....	1,343	613	321	278	50	81	52	0	0	0
Sebec town.....	630	273	165	138	18	36	24	0	0	0
Shirley town.....	233	116	57	41	5	14	12	0	0	0
Southeast Piscataquis UT.....	253	113	51	56	8	25	17	0	0	0

Table 9.

Household Relationship and Group Quarters Population: 2010—Con.

[For information on confidentiality protection, nonsampling error, and definitions, see Selected Appendixes at <www.census.gov/prod/cen2010/cph-1-a.pdf>]

State County County Subdivision Place	Household population							Group quarters population		
	Total	Householder	Relationship to householder					Total	Institutionalized population	Non-institutionalized population
			Spouse	Child	Other relatives	Nonrelatives				
						Total	Unmarried partner			
Piscataquis County—Con.										
Wellington town.....	260	124	67	52	7	10	8	0	0	0
Willimantic town.....	150	69	38	30	6	7	7	0	0	0
Sagadahoc County.....	35,028	15,088	7,732	8,978	1,123	2,107	1,346	265	184	81
Arrowsic town.....	427	204	117	68	19	19	16	0	0	0
Bath city.....	8,418	3,932	1,474	2,176	229	607	369	96	71	25
Bowdoin town.....	3,053	1,143	717	913	119	161	116	8	0	8
Bowdoinham town.....	2,889	1,179	664	764	88	194	123	0	0	0
Bowdoinham CDP.....	722	307	155	201	16	43	27	0	0	0
Georgetown town.....	1,042	469	261	234	32	46	28	0	0	0
Perkins UT.....	0	0	0	0	0	0	0	0	0	0
Phippsburg town.....	2,216	963	563	466	84	140	95	0	0	0
Richmond town.....	3,391	1,420	745	918	120	188	122	20	0	20
Richmond CDP.....	1,740	768	358	458	55	101	65	20	0	20
Topsham town.....	8,645	3,720	1,963	2,224	258	480	301	139	113	26
Topsham CDP.....	5,796	2,572	1,283	1,475	158	308	203	135	113	22
West Bath town.....	1,875	817	451	450	62	95	59	2	0	2
Woolwich town.....	3,072	1,241	777	765	112	177	117	0	0	0
Somerset County.....	51,513	21,927	10,898	12,940	2,020	3,728	2,345	715	437	278
Anson town.....	2,498	1,069	501	624	102	202	120	13	0	13
Anson CDP.....	744	320	140	192	34	58	40	8	0	8
Athens town.....	999	391	194	290	52	72	48	20	17	3
Bingham town.....	922	429	178	212	32	71	40	0	0	0
Bingham CDP.....	758	359	141	168	27	63	38	0	0	0
Brighton plantation.....	70	36	17	11	2	4	2	0	0	0
Cambridge town.....	462	197	113	99	19	34	23	0	0	0
Canaan town.....	2,275	901	471	623	97	183	115	0	0	0
Caratunk town.....	69	41	20	5	0	3	2	0	0	0
Central Somerset UT.....	338	158	83	69	10	18	15	0	0	0
Cornville town.....	1,304	531	325	311	52	85	56	10	10	0
Dennistown plantation.....	33	14	8	9	0	2	2	0	0	0
Detroit town.....	852	337	176	231	40	68	41	0	0	0
Embden town.....	926	407	248	200	27	44	28	13	0	13
Fairfield town.....	6,706	2,793	1,376	1,787	254	496	314	29	23	6
Fairfield CDP.....	2,635	1,141	453	733	105	203	129	3	0	3
Harmony town.....	939	399	218	212	60	50	31	0	0	0
Hartland town.....	1,762	741	358	423	86	154	92	20	20	0
Hartland CDP.....	793	327	142	217	45	62	40	20	20	0
Highland plantation.....	73	26	15	16	10	6	4	0	0	0
Jackman town.....	839	383	196	197	12	51	32	23	23	0
Madison town.....	4,593	1,976	971	1,186	157	303	193	262	247	15
Madison CDP.....	2,538	1,122	459	681	91	185	119	92	84	8
Mercer town.....	664	287	164	139	34	40	23	0	0	0
Moose River town.....	218	95	56	52	4	11	9	0	0	0
Moscow town.....	512	228	115	108	29	32	23	0	0	0
New Portland town.....	718	346	170	133	17	52	35	0	0	0
Norridgewock town.....	3,367	1,378	765	857	131	236	150	0	0	0
Norridgewock CDP.....	1,438	594	307	363	64	110	74	0	0	0
Northeast Somerset UT.....	390	191	104	62	9	24	19	0	0	0
Northwest Somerset UT.....	62	31	19	9	0	3	2	0	0	0
Palmyra town.....	1,983	809	431	492	111	140	77	3	0	3
Pittsfield town.....	4,016	1,639	801	1,131	165	280	162	199	55	144
Pittsfield CDP.....	2,951	1,219	561	853	118	200	115	199	55	144
Pleasant Ridge plantation.....	93	48	22	16	1	6	5	0	0	0
Ripley town.....	488	217	109	112	9	41	33	0	0	0
St. Albans town.....	1,987	806	449	513	76	143	86	18	0	18
Seboomook Lake UT.....	48	21	13	9	4	1	0	0	0	0
Skowhegan town.....	8,487	3,765	1,545	2,197	312	668	432	102	42	60
Skowhegan CDP.....	6,206	2,856	1,028	1,569	230	523	339	91	42	49
Smithfield town.....	1,033	451	257	220	33	72	44	0	0	0
Solon town.....	1,050	459	241	228	41	81	49	3	0	3
Starks town.....	640	273	139	151	31	46	34	0	0	0
The Forks plantation.....	37	21	12	2	0	2	2	0	0	0
West Forks plantation.....	60	33	18	4	1	4	2	0	0	0
Waldo County.....	38,285	16,431	8,223	9,535	1,498	2,598	1,568	501	128	373
Belfast city.....	6,519	3,049	1,261	1,504	227	478	271	149	123	26
Belmont town.....	942	405	194	235	43	65	46	0	0	0
Brooks town.....	1,078	446	214	294	54	70	44	0	0	0
Burnham town.....	1,164	502	245	282	54	81	49	0	0	0
Frankfort town.....	1,124	452	267	282	48	75	54	0	0	0
Freedom town.....	719	292	152	186	29	60	35	0	0	0
Islesboro town.....	560	270	126	120	7	37	23	6	0	6
Jackson town.....	548	237	120	136	18	37	15	0	0	0
Knox town.....	806	313	173	222	32	66	44	0	0	0
Liberty town.....	913	395	201	238	36	43	31	0	0	0
Lincolnvillle town.....	2,164	959	528	503	50	124	82	0	0	0
Monroe town.....	890	402	197	199	40	52	34	0	0	0
Montville town.....	1,032	433	238	275	25	61	43	0	0	0

Table 9.

Household Relationship and Group Quarters Population: 2010—Con.

[For information on confidentiality protection, nonsampling error, and definitions, see Selected Appendixes at <www.census.gov/prod/cen2010/cph-1-a.pdf>]

State County County Subdivision Place	Household population							Group quarters population		
	Total	Householder	Relationship to householder					Total	Institutionalized population	Non-institutionalized population
			Spouse	Child	Other relatives	Nonrelatives				
						Total	Unmarried partner			
Waldo County—Con.										
Morrill town.....	884	337	200	257	42	48	29	0	0	0
Northport town.....	1,520	681	345	339	64	91	66	0	0	0
Palermo town.....	1,535	623	365	401	54	92	59	0	0	0
Prospect town.....	709	291	154	187	22	55	28	0	0	0
Searsmont town.....	1,392	577	288	388	59	80	58	0	0	0
Searsport town.....	2,615	1,186	516	598	121	194	119	0	0	0
Searsport CDP.....	992	504	177	201	46	64	38	0	0	0
Stockton Springs town.....	1,591	694	383	350	69	95	62	0	0	0
Swanville town.....	1,388	558	271	379	75	105	64	0	0	0
Thorncliffe town.....	890	330	188	265	48	59	33	0	0	0
Troy town.....	1,030	414	235	280	39	62	38	0	0	0
Unity town.....	1,758	750	305	424	77	202	84	341	0	341
Unity CDP.....	469	234	55	89	13	78	24	0	0	0
Waldo town.....	762	332	174	178	38	40	25	0	0	0
Winterport town.....	3,752	1,503	883	1,013	127	226	132	5	5	0
Winterport CDP.....	1,340	560	297	355	42	86	47	0	0	0
Washington County.....	32,020	14,302	6,742	7,656	1,203	2,117	1,364	836	405	431
Addison town.....	1,255	529	296	284	56	90	66	11	0	11
Alexander town.....	499	223	125	103	18	30	21	0	0	0
Baileyville town.....	1,521	662	326	380	63	90	56	0	0	0
Woodland CDP.....	952	417	184	255	44	52	33	0	0	0
Baring plantation.....	251	113	60	62	5	11	7	0	0	0
Beals town.....	508	228	124	105	19	32	19	0	0	0
Beddington town.....	50	28	14	2	1	5	3	0	0	0
Calais city.....	2,973	1,403	545	737	105	183	105	150	50	100
Charlotte town.....	332	148	74	81	10	19	8	0	0	0
Cherryfield town.....	1,230	570	231	288	57	84	53	2	0	2
Codyville plantation.....	24	12	4	3	3	2	0	0	0	0
Columbia town.....	486	198	91	127	32	38	26	0	0	0
Columbia Falls town.....	560	257	124	135	10	34	26	0	0	0
Cooper town.....	154	66	41	31	8	8	4	0	0	0
Crawford town.....	105	48	29	23	0	5	4	0	0	0
Cutler town.....	507	215	126	133	10	23	13	0	0	0
Danforth town.....	579	249	117	143	29	41	25	10	0	10
Deblois town.....	57	27	12	13	3	2	2	0	0	0
Dennysville town.....	342	154	79	87	13	9	8	0	0	0
East Central Washington UT.....	728	321	160	186	20	41	34	0	0	0
East Machias town.....	1,344	582	302	330	34	96	59	24	0	24
Eastport city.....	1,296	670	278	223	53	72	45	35	24	11
Grand Lake Stream plantation.....	109	55	31	15	3	5	4	0	0	0
Harrington town.....	996	419	227	260	23	67	49	8	8	0
Jonesboro town.....	583	256	121	145	19	42	24	0	0	0
Jonesport town.....	1,338	599	323	290	37	89	57	32	28	4
Lubec town.....	1,326	682	269	246	46	83	56	33	33	0
Lubec CDP.....	316	180	61	45	11	19	12	33	33	0
Machias town.....	1,894	949	299	416	72	158	96	327	86	241
Machias CDP.....	1,182	619	158	239	54	112	64	92	86	6
Machiasport town.....	968	410	223	238	32	65	35	151	151	0
Marshfield town.....	518	199	129	141	22	27	15	0	0	0
Meddybemps town.....	157	80	38	23	4	12	8	0	0	0
Milbridge town.....	1,322	612	278	294	46	92	55	31	25	6
Northfield town.....	148	74	36	21	6	11	5	0	0	0
North Washington UT.....	499	223	116	110	22	28	19	0	0	0
Passamaquoddy Indian Township Reservation.....	718	247	78	278	54	61	44	0	0	0
Passamaquoddy Pleasant Point Reservation	745	278	83	282	36	66	50	4	0	4
Pembroke town.....	822	358	178	195	24	67	45	18	0	18
Perry town.....	889	362	207	236	35	49	37	0	0	0
Princeton town.....	832	360	170	204	41	57	32	0	0	0
Robbinston town.....	574	238	141	139	23	33	21	0	0	0
Roque Bluffs town.....	303	139	81	52	8	23	11	0	0	0
Steuben town.....	1,131	474	232	288	43	94	63	0	0	0
Talmadge town.....	64	30	15	13	4	2	2	0	0	0
Topsfield town.....	237	95	62	62	10	8	6	0	0	0
Vanceboro town.....	140	60	31	33	10	6	4	0	0	0
Waite town.....	101	43	22	20	6	10	5	0	0	0
Wesley town.....	98	50	26	12	2	8	5	0	0	0
Whiting town.....	487	206	122	120	16	23	19	0	0	0
Whitneyville town.....	220	101	46	47	10	16	13	0	0	0
York County.....	194,026	81,009	41,663	51,134	7,410	12,810	7,154	3,105	1,264	1,841
Acton town.....	2,447	1,014	577	618	95	143	82	0	0	0
Alfred town.....	2,739	1,175	625	658	102	179	120	280	207	73
Arundel town.....	4,010	1,569	897	1,109	168	267	160	12	0	12
Berwick town.....	7,206	2,749	1,596	2,188	295	378	211	40	0	40
Berwick CDP.....	2,147	845	376	694	85	147	79	40	0	40
Biddeford city.....	19,774	8,598	3,474	4,838	846	2,018	959	1,503	257	1,246
Buxton town.....	8,020	3,108	1,818	2,192	357	545	302	14	7	7
Cornish town.....	1,396	609	315	340	54	78	48	7	0	7

Table 9.

Household Relationship and Group Quarters Population: 2010—Con.

[For information on confidentiality protection, nonsampling error, and definitions, see Selected Appendixes at <www.census.gov/prod/cen2010/cph-1-a.pdf>]

State County County Subdivision Place	Household population							Group quarters population		
	Total	Householder	Relationship to householder					Total	Institutionalized population	Non-institutionalized population
			Spouse	Child	Other relatives	Nonrelatives				
						Total	Unmarried partner			
York County—Con.										
Dayton town.....	1,962	712	462	614	79	95	70	3	0	3
Eliot town.....	6,193	2,509	1,481	1,698	197	308	163	11	0	11
South Eliot CDP.....	3,539	1,480	834	935	118	172	92	11	0	11
Hollis town.....	4,270	1,668	971	1,140	186	305	186	11	11	0
Kennebunk town.....	10,658	4,689	2,442	2,740	318	469	271	140	109	31
Kennebunk CDP.....	5,087	2,514	1,058	1,129	148	238	139	127	109	18
West Kennebunk CDP.....	1,172	433	250	394	30	65	39	4	0	4
Kennebunkport town.....	3,474	1,578	894	783	64	155	88	0	0	0
Kennebunkport CDP.....	1,238	570	316	284	20	48	30	0	0	0
Kittery town.....	9,353	4,302	1,992	2,160	260	639	351	137	75	62
Kittery CDP.....	4,500	2,174	876	986	118	346	181	62	0	62
Kittery Point CDP.....	1,012	510	249	181	22	50	33	0	0	0
Lebanon town.....	6,031	2,204	1,316	1,806	317	388	222	0	0	0
Limerick town.....	2,882	1,100	626	821	136	199	111	10	0	10
Lake Arrowhead CDP (part).....	680	242	141	231	27	39	25	0	0	0
Limington town.....	3,713	1,392	799	1,097	204	221	132	0	0	0
Lyman town.....	4,344	1,660	1,073	1,129	221	261	129	0	0	0
Newfield town.....	1,522	625	363	396	55	83	52	0	0	0
North Berwick town.....	4,508	1,773	1,049	1,264	181	241	140	68	64	4
North Berwick CDP.....	1,551	623	319	442	66	101	54	64	64	0
Ogunquit town.....	891	498	209	97	14	73	45	1	1	0
Old Orchard Beach town.....	8,583	4,454	1,542	1,592	252	743	410	41	0	41
Old Orchard Beach CDP.....	8,583	4,454	1,542	1,592	252	743	410	41	0	41
Parsonsfield town.....	1,898	764	378	505	90	161	92	0	0	0
Saco city.....	18,129	7,623	3,749	4,843	673	1,241	714	353	264	89
Sanford town.....	20,448	8,500	3,797	5,624	950	1,577	899	350	267	83
Sanford CDP.....	9,505	4,026	1,549	2,666	437	827	451	256	208	48
South Sanford CDP.....	4,526	1,859	946	1,204	203	314	174	10	0	10
Springvale CDP.....	3,270	1,402	561	900	147	260	167	22	0	22
Shapleigh town.....	2,668	1,072	616	703	97	180	113	0	0	0
South Berwick town.....	7,218	2,729	1,613	2,292	237	347	186	2	2	0
Waterboro town.....	7,687	2,775	1,686	2,456	289	481	300	6	0	6
Lake Arrowhead CDP (part).....	2,391	777	496	888	82	148	101	0	0	0
Wells town.....	9,490	4,120	2,250	2,263	332	525	303	99	0	99
York town.....	12,512	5,440	3,053	3,168	341	510	295	17	0	17
Cape Neddick CDP.....	2,567	1,221	629	504	85	128	63	1	0	1
York Harbor CDP.....	3,023	1,427	679	732	83	102	64	10	0	10

Table 10.

Household Relationship and Group Quarters Population: 2010

[For information on confidentiality protection, nonsampling error, and definitions, see Selected Appendixes at <www.census.gov/prod/cen2010/cph-1-a.pdf>]

State County Place and County Subdivision	Household population							Group quarters population		
	Total	Householder	Relationship to householder					Total	Institutionalized population	Non-institutionalized population
			Spouse	Child	Other relatives	Nonrelatives				
						Total	Unmarried partner			
Maine.....	1,292,816	557,219	270,088	326,802	45,913	92,794	52,313	35,545	12,409	23,136
COUNTY										
Androscoggin County.....	104,942	44,315	20,317	28,335	4,088	7,887	4,700	2,760	736	2,024
Aroostook County.....	69,865	30,961	15,342	17,272	2,365	3,925	2,467	2,005	780	1,225
Cumberland County.....	272,484	117,339	54,885	70,489	9,131	20,640	10,338	9,190	3,057	6,133
Franklin County.....	29,658	13,000	6,324	6,995	1,001	2,338	1,258	1,110	108	1,002
Hancock County.....	53,242	24,221	11,849	11,906	1,606	3,660	2,260	1,176	318	858
Kennebec County.....	118,515	51,128	24,517	30,267	4,171	8,432	5,177	3,636	1,308	2,328
Knox County.....	38,375	17,258	8,312	9,078	1,262	2,465	1,554	1,361	1,183	178
Lincoln County.....	33,959	15,149	7,816	7,819	1,085	2,090	1,323	498	373	125
Oxford County.....	56,984	24,300	11,905	14,357	2,252	4,170	2,550	849	416	433
Penobscot County.....	146,605	62,966	29,646	36,139	5,113	12,741	6,225	7,318	1,577	5,741
Piscataquis County.....	17,315	7,825	3,917	3,902	585	1,086	684	220	135	85
Sagadahoc County.....	35,028	15,088	7,732	8,978	1,123	2,107	1,346	265	184	81
Somerset County.....	51,513	21,927	10,898	12,940	2,020	3,728	2,345	715	437	278
Waldo County.....	38,285	16,431	8,223	9,535	1,498	2,598	1,568	501	128	373
Washington County.....	32,020	14,302	6,742	7,656	1,203	2,117	1,364	836	405	431
York County.....	194,026	81,009	41,663	51,134	7,410	12,810	7,154	3,105	1,264	1,841
PLACE AND COUNTY SUBDIVISION										
Abbot town, Piscataquis County.....	701	311	176	143	28	43	29	13	0	13
Acton town, York County.....	2,447	1,014	577	618	95	143	82	0	0	0
Addison town, Washington County.....	1,255	529	296	284	56	90	66	11	0	11
Albion town, Kennebec County.....	2,041	819	442	564	80	136	79	0	0	0
Alexander town, Washington County.....	499	223	125	103	18	30	21	0	0	0
Alfred town, York County.....	2,739	1,175	625	658	102	179	120	280	207	73
Allagash town, Aroostook County.....	239	124	59	40	8	8	8	0	0	0
Alna town, Lincoln County.....	709	295	177	172	24	41	32	0	0	0
Alton town, Penobscot County.....	890	347	186	245	39	73	43	0	0	0
Amherst town, Hancock County.....	265	121	64	54	4	22	15	0	0	0
Amity town, Aroostook County.....	238	102	50	51	10	25	11	0	0	0
Andover town, Oxford County.....	821	385	202	165	29	40	25	0	0	0
Anson CDP, Somerset County.....	744	320	140	192	34	58	40	8	0	8
Anson town, Somerset County.....	2,498	1,069	501	624	102	202	120	13	0	13
Appleton town, Knox County.....	1,316	545	310	368	29	64	42	0	0	0
Argyle UT, Penobscot County.....	277	120	65	68	9	15	12	0	0	0
Arrowsic town, Sagadahoc County.....	427	204	117	68	19	19	16	0	0	0
Arundel town, York County.....	4,010	1,569	897	1,109	168	267	160	12	0	12
Ashland CDP, Aroostook County.....	709	343	141	148	24	53	27	0	0	0
Ashland town, Aroostook County.....	1,302	603	280	289	48	82	51	0	0	0
Athens town, Somerset County.....	999	391	194	290	52	72	48	20	17	3
Atkinson town, Piscataquis County.....	326	135	83	74	15	19	14	0	0	0
Auburn city, Androscoggin County.....	22,558	9,974	3,981	5,908	789	1,906	1,112	497	276	221
Augusta city, Kennebec County.....	18,277	8,802	3,094	4,206	586	1,589	903	859	684	175
Aurora town, Hancock County.....	114	46	25	35	3	5	3	0	0	0
Avon town, Franklin County.....	461	216	87	106	15	37	27	0	0	0
Baileysville town, Washington County.....	1,521	662	326	380	63	90	56	0	0	0
Baldwin town, Cumberland County.....	1,525	588	357	423	73	84	49	0	0	0
Bancroft town, Aroostook County.....	68	34	18	14	1	1	1	0	0	0
Bangor city, Penobscot County.....	30,349	14,475	4,751	6,913	975	3,235	1,526	2,690	854	1,836
Bar Harbor CDP, Hancock County.....	2,368	1,249	399	402	30	288	106	184	31	153
Bar Harbor town, Hancock County.....	5,046	2,427	1,038	1,050	81	450	216	189	31	158
Baring plantation, Washington County.....	251	113	60	62	5	11	7	0	0	0
Bath city, Sagadahoc County.....	8,418	3,932	1,474	2,176	229	607	369	96	71	25
Beals town, Washington County.....	508	228	124	105	19	32	19	0	0	0
Beaver Cove town, Piscataquis County.....	122	61	40	17	0	4	4	0	0	0
Beddington town, Washington County.....	50	28	14	2	1	5	3	0	0	0
Belfast city, Waldo County.....	6,519	3,049	1,261	1,504	227	478	271	149	123	26
Belgrade town, Kennebec County.....	3,177	1,265	769	859	100	184	118	12	12	0
Belmont town, Waldo County.....	942	405	194	235	43	65	46	0	0	0
Benton town, Kennebec County.....	2,732	1,104	623	729	104	172	105	0	0	0
Berwick CDP, York County.....	2,147	845	376	694	85	147	79	40	0	40
Berwick town, York County.....	7,206	2,749	1,596	2,188	295	378	211	40	0	40
Bethel town, Oxford County.....	2,607	1,121	534	681	81	190	113	0	0	0
Biddeford city, York County.....	19,774	8,598	3,474	4,838	846	2,018	959	1,503	257	1,246
Bingham CDP, Somerset County.....	758	359	141	168	27	63	38	0	0	0
Bingham town, Somerset County.....	922	429	178	212	32	71	40	0	0	0
Blaine CDP, Aroostook County.....	301	129	69	86	9	8	6	0	0	0
Blaine town, Aroostook County.....	726	299	181	207	20	19	13	0	0	0
Blanchard UT, Piscataquis County.....	98	46	26	14	3	9	3	0	0	0
Blue Hill CDP, Hancock County.....	921	472	190	193	11	55	33	22	0	22
Blue Hill town, Hancock County.....	2,664	1,279	601	561	56	167	107	22	0	22

Table 10.

Household Relationship and Group Quarters Population: 2010—Con.

[For information on confidentiality protection, nonsampling error, and definitions, see Selected Appendixes at <www.census.gov/prod/cen2010/cph-1-a.pdf>]

State County Place and County Subdivision	Household population							Group quarters population		
	Total	Householder	Relationship to householder					Total	Institutionalized population	Non-institutionalized population
			Spouse	Child	Other relatives	Nonrelatives				
						Total	Unmarried partner			
PLACE AND COUNTY SUBDIVISION—Con.										
Boothbay town, Lincoln County.....	3,112	1,386	804	678	87	157	109	8	0	8
Boothbay Harbor CDP, Lincoln County.....	1,042	547	200	188	31	76	48	44	44	0
Boothbay Harbor town, Lincoln County.....	2,056	1,084	443	336	55	138	92	109	102	7
Bowdoin town, Sagadahoc County.....	3,053	1,143	717	913	119	161	116	8	0	8
Bowdoinham CDP, Sagadahoc County.....	722	307	155	201	16	43	27	0	0	0
Bowdoinham town, Sagadahoc County.....	2,889	1,179	664	764	88	194	123	0	0	0
Bowerbank town, Piscataquis County.....	116	63	33	9	2	9	4	0	0	0
Bradford town, Penobscot County.....	1,290	493	256	355	69	117	68	0	0	0
Bradley town, Penobscot County.....	1,492	625	312	394	40	121	75	0	0	0
Bremen town, Lincoln County.....	806	353	201	188	23	41	29	0	0	0
Brewer city, Penobscot County.....	9,352	4,163	1,804	2,310	321	754	414	130	106	24
Bridgewater town, Aroostook County.....	610	263	146	173	14	14	7	0	0	0
Bridgton CDP, Cumberland County.....	1,922	917	362	446	71	126	87	149	4	145
Bridgton town, Cumberland County.....	5,018	2,240	1,090	1,178	180	330	223	192	41	151
Brighton plantation, Somerset County.....	70	36	17	11	2	4	2	0	0	0
Bristol town, Lincoln County.....	2,736	1,309	696	512	73	146	90	19	0	19
Brooklin town, Hancock County.....	824	397	209	170	10	38	21	0	0	0
Brooks town, Waldo County.....	1,078	446	214	294	54	70	44	0	0	0
Brooksville town, Hancock County.....	934	437	249	186	10	52	33	0	0	0
Brownfield town, Oxford County.....	1,597	662	367	416	60	92	62	0	0	0
Brownville town, Piscataquis County.....	1,250	527	253	324	54	92	55	0	0	0
Brunswick CDP, Cumberland County.....	13,478	6,498	2,606	3,150	344	880	450	1,697	39	1,658
Brunswick town, Cumberland County.....	18,545	8,469	3,787	4,700	475	1,114	590	1,733	42	1,691
Brunswick Station CDP, Cumberland County	548	183	112	225	9	19	14	30	0	30
Buckfield town, Oxford County.....	2,008	821	419	551	61	156	100	1	0	1
Bucksport CDP, Hancock County.....	2,872	1,302	577	709	121	163	108	13	0	13
Bucksport town, Hancock County.....	4,911	2,135	1,061	1,224	206	285	182	13	0	13
Burlington town, Penobscot County.....	363	166	91	69	11	26	12	0	0	0
Burnham town, Waldo County.....	1,164	502	245	282	54	81	49	0	0	0
Buxton town, York County.....	8,020	3,108	1,818	2,192	357	545	302	14	7	7
Byron town, Oxford County.....	145	58	31	37	6	13	8	0	0	0
Calais city, Washington County.....	2,973	1,403	545	737	105	183	105	150	50	100
Cambridge town, Somerset County.....	462	197	113	99	19	34	23	0	0	0
Camden CDP, Knox County.....	3,510	1,804	713	733	70	190	116	60	60	0
Camden town, Knox County.....	4,790	2,382	1,040	1,029	95	244	153	60	60	0
Canaan town, Somerset County.....	2,275	901	471	623	97	183	115	0	0	0
Canton town, Oxford County.....	945	410	181	214	42	98	43	45	45	0
Cape Elizabeth town, Cumberland County...	9,015	3,616	2,259	2,690	156	294	177	0	0	0
Cape Neddick CDP, York County.....	2,567	1,221	629	504	85	128	63	1	0	1
Caratunk town, Somerset County.....	69	41	20	5	0	3	2	0	0	0
Caribou city, Aroostook County.....	8,060	3,559	1,655	2,055	301	490	296	129	120	9
Carmel town, Penobscot County.....	2,794	1,097	653	788	116	140	96	0	0	0
Carrabasset Valley town, Franklin County...	768	373	198	149	8	40	29	13	0	13
Carroll plantation, Penobscot County.....	153	62	39	38	6	8	2	0	0	0
Carthage town, Franklin County.....	560	223	111	149	30	47	30	0	0	0
Cary plantation, Aroostook County.....	218	99	62	41	9	7	4	0	0	0
Casco CDP, Cumberland County.....	583	249	120	145	25	44	18	4	2	2
Casco town, Cumberland County.....	3,738	1,554	798	929	167	290	160	4	2	2
Castine CDP, Hancock County.....	474	221	89	65	10	89	12	555	0	555
Castine town, Hancock County.....	811	380	167	123	15	126	17	555	0	555
Castle Hill town, Aroostook County.....	425	181	112	89	17	26	18	0	0	0
Caswell town, Aroostook County.....	306	134	60	80	13	19	16	0	0	0
Central Aroostook UT, Aroostook County....	118	60	35	21	0	2	2	0	0	0
Central Hancock UT, Hancock County.....	117	55	21	25	6	10	9	0	0	0
Central Somerset UT, Somerset County.....	338	158	83	69	10	18	15	0	0	0
Chapman town, Aroostook County.....	468	194	115	119	13	27	19	0	0	0
Charleston town, Penobscot County.....	1,220	481	291	352	35	61	45	189	187	2
Charlotte town, Washington County.....	332	148	74	81	10	19	8	0	0	0
Chebeague Island town, Cumberland County.....	341	171	84	66	10	10	9	0	0	0
Chelsea town, Kennebec County.....	2,596	1,046	596	666	106	182	106	125	104	21
Cherryfield town, Washington County.....	1,230	570	231	288	57	84	53	2	0	2
Chester town, Penobscot County.....	546	218	136	137	21	34	25	0	0	0
Chesterville town, Franklin County.....	1,352	549	314	336	61	92	51	0	0	0
China town, Kennebec County.....	4,328	1,718	983	1,226	154	247	152	0	0	0
Chisholm CDP, Franklin County.....	1,380	613	271	355	46	95	64	0	0	0
Clifton town, Penobscot County.....	913	346	198	256	39	74	35	8	0	8
Clinton CDP, Kennebec County.....	1,419	567	283	417	47	105	75	0	0	0
Clinton town, Kennebec County.....	3,486	1,412	745	939	122	268	173	0	0	0
Codyville plantation, Washington County.....	24	12	4	3	3	2	0	0	0	0
Columbia town, Washington County.....	486	198	91	127	32	38	26	0	0	0

Table 10.

Household Relationship and Group Quarters Population: 2010—Con.

[For information on confidentiality protection, nonsampling error, and definitions, see Selected Appendixes at <www.census.gov/prod/cen2010/cph-1-a.pdf>]

State County Place and County Subdivision	Household population							Group quarters population		
	Total	Householder	Relationship to householder					Total	Institutionalized population	Non-institutionalized population
			Spouse	Child	Other relatives	Nonrelatives				
						Total	Unmarried partner			
PLACE AND COUNTY SUBDIVISION—Con.										
Columbia Falls town, Washington County.....	560	257	124	135	10	34	26	0	0	0
Connor UT, Aroostook County.....	457	183	99	122	19	34	21	0	0	0
Cooper town, Washington County.....	154	66	41	31	8	8	4	0	0	0
Coplin plantation, Franklin County.....	166	78	42	30	1	15	7	0	0	0
Corinna town, Penobscot County.....	2,198	926	470	583	75	144	83	0	0	0
Corinth town, Penobscot County.....	2,878	1,125	629	809	114	201	123	0	0	0
Cornish town, York County.....	1,396	609	315	340	54	78	48	7	0	7
Cornville town, Somerset County.....	1,304	531	325	311	52	85	56	10	10	0
Cousins Island CDP, Cumberland County....	490	211	139	119	6	15	8	0	0	0
Cranberry Isles town, Hancock County.....	141	70	26	27	3	15	9	0	0	0
Crawford town, Washington County.....	105	48	29	23	0	5	4	0	0	0
Criehaven UT, Knox County.....	1	1	0	0	0	0	0	0	0	0
Crystal town, Aroostook County.....	269	115	76	56	15	7	5	0	0	0
Cumberland town, Cumberland County.....	7,211	2,697	1,818	2,297	169	230	120	0	0	0
Cumberland Center CDP, Cumberland County.....	2,499	928	611	838	58	64	32	0	0	0
Cushing town, Knox County.....	1,530	642	341	390	57	100	71	4	0	4
Cutler town, Washington County.....	507	215	126	133	10	23	13	0	0	0
Cyr plantation, Aroostook County.....	103	42	25	24	5	7	4	0	0	0
Dallas plantation, Franklin County.....	309	158	76	49	14	12	10	0	0	0
Damariscotta CDP, Lincoln County.....	1,058	590	220	187	10	51	31	84	84	0
Damariscotta town, Lincoln County.....	2,134	1,051	439	485	38	121	81	84	84	0
Danforth town, Washington County.....	579	249	117	143	29	41	25	10	0	10
Dayton town, York County.....	1,962	712	462	614	79	95	70	3	0	3
Deblois town, Washington County.....	57	27	12	13	3	2	2	0	0	0
Dedham town, Hancock County.....	1,681	702	408	401	56	114	70	0	0	0
Deer Isle town, Hancock County.....	1,907	929	432	381	45	120	83	68	68	0
Denmark town, Oxford County.....	1,148	479	276	283	35	75	45	0	0	0
Dennistown plantation, Somerset County.....	33	14	8	9	0	2	2	0	0	0
Dennysville town, Washington County.....	342	154	79	87	13	9	8	0	0	0
Detroit town, Somerset County.....	852	337	176	231	40	68	41	0	0	0
Dexter CDP, Penobscot County.....	2,141	944	384	565	92	156	95	17	17	0
Dexter town, Penobscot County.....	3,821	1,651	757	972	159	282	178	74	66	8
Dixfield CDP, Oxford County.....	1,076	469	214	293	36	64	41	0	0	0
Dixfield town, Oxford County.....	2,550	1,044	530	718	80	178	121	0	0	0
Dixmont town, Penobscot County.....	1,181	498	290	286	44	63	41	0	0	0
Dover-Foxcroft town, Piscataquis County.....	4,030	1,773	865	1,024	113	255	144	183	111	72
Dover-Foxcroft CDP, Piscataquis County.....	2,430	1,117	475	612	63	163	87	98	26	72
Dresden town, Lincoln County.....	1,672	700	391	430	38	113	69	0	0	0
Drew plantation, Penobscot County.....	46	15	10	13	7	1	1	0	0	0
Durham town, Androscoggin County.....	3,848	1,496	951	1,058	107	236	147	0	0	0
Dyer Brook town, Aroostook County.....	213	92	65	47	5	4	3	0	0	0
Eagle Lake CDP, Aroostook County.....	548	260	106	134	18	30	23	77	45	32
Eagle Lake town, Aroostook County.....	787	378	174	176	23	36	26	77	45	32
Eastbrook town, Hancock County.....	423	186	95	101	13	28	23	0	0	0
East Central Franklin UT, Franklin County....	808	350	183	193	33	49	30	0	0	0
East Central Penobscot UT, Penobscot County.....	343	140	74	87	18	24	18	0	0	0
East Central Washington UT, Washington County.....	728	321	160	186	20	41	34	0	0	0
East Hancock UT, Hancock County.....	94	38	23	28	0	5	4	0	0	0
East Machias town, Washington County.....	1,344	582	302	330	34	96	59	24	0	24
East Millinocket town, Penobscot County.....	1,707	768	377	412	60	90	49	16	0	16
East Millinocket CDP, Penobscot County.....	1,551	698	336	381	51	85	45	16	0	16
Easton town, Aroostook County.....	1,287	536	281	351	50	69	48	0	0	0
Eastport city, Washington County.....	1,296	670	278	223	53	72	45	35	24	11
Eddington town, Penobscot County.....	2,208	930	504	560	67	147	91	17	0	17
Edgecomb town, Lincoln County.....	1,240	523	290	304	55	68	40	9	0	9
Edinburg town, Penobscot County.....	131	53	34	32	6	6	2	0	0	0
Eliot town, York County.....	6,193	2,509	1,481	1,698	197	308	163	11	0	11
Ellsworth city, Hancock County.....	7,511	3,305	1,555	1,876	274	501	303	230	180	50
Embsden town, Somerset County.....	926	407	248	200	27	44	28	13	0	13
Enfield town, Penobscot County.....	1,607	650	381	382	89	105	73	0	0	0
Etna town, Penobscot County.....	1,246	481	272	312	71	110	69	0	0	0
Eustis town, Franklin County.....	618	313	148	108	8	41	26	0	0	0
Exeter town, Penobscot County.....	1,092	424	245	284	65	74	43	0	0	0
Fairfield CDP, Somerset County.....	2,635	1,141	453	733	105	203	129	3	0	3
Fairfield town, Somerset County.....	6,706	2,793	1,376	1,787	254	496	314	29	23	6
Falmouth CDP, Cumberland County.....	1,855	886	416	447	24	82	59	0	0	0
Falmouth town, Cumberland County.....	11,007	4,334	2,641	3,392	240	400	224	178	177	1
Falmouth Foreside CDP, Cumberland County.....	1,334	567	322	389	11	45	20	177	177	0
Farmingdale CDP, Kennebec County.....	1,910	869	358	512	45	126	81	60	0	60

Table 10.

Household Relationship and Group Quarters Population: 2010—Con.

[For information on confidentiality protection, nonsampling error, and definitions, see Selected Appendixes at <www.census.gov/prod/cen2010/cph-1-a.pdf>]

State County Place and County Subdivision	Household population							Group quarters population		
	Total	Householder	Relationship to householder					Total	Institutionalized population	Non-institutionalized population
			Spouse	Child	Other relatives	Nonrelatives				
						Total	Unmarried partner			
PLACE AND COUNTY SUBDIVISION—Con.										
Farmingdale town, Kennebec County.....	2,896	1,259	584	786	87	180	117	60	0	60
Farmington CDP, Franklin County.....	3,257	1,662	424	554	76	541	170	1,031	49	982
Farmington town, Franklin County.....	6,663	3,072	1,174	1,433	193	791	318	1,097	108	989
Fayette town, Kennebec County.....	1,140	491	281	240	57	71	48	0	0	0
Fort Fairfield CDP, Aroostook County.....	1,825	837	324	478	75	111	64	0	0	0
Fort Fairfield town, Aroostook County.....	3,496	1,494	703	946	145	208	122	0	0	0
Fort Kent CDP, Aroostook County.....	2,295	1,119	461	509	58	148	88	193	43	150
Fort Kent town, Aroostook County.....	3,904	1,747	864	976	105	212	132	193	43	150
Frankfort town, Waldo County.....	1,124	452	267	282	48	75	54	0	0	0
Franklin town, Hancock County.....	1,476	652	319	342	48	115	74	7	0	7
Freedom town, Waldo County.....	719	292	152	186	29	60	35	0	0	0
Freeport CDP, Cumberland County.....	1,431	710	243	367	35	76	59	54	46	8
Freeport town, Cumberland County.....	7,714	3,209	1,792	2,111	209	393	251	165	137	28
Frenchboro town, Hancock County.....	61	21	12	23	1	4	4	0	0	0
Frenchville town, Aroostook County.....	1,087	459	294	278	25	31	26	0	0	0
Friendship town, Knox County.....	1,152	508	288	250	46	60	40	0	0	0
Fryeburg CDP, Oxford County.....	1,488	669	271	389	70	89	59	143	0	143
Fryeburg town, Oxford County.....	3,278	1,368	681	863	168	198	119	171	28	143
Frye Island town, Cumberland County.....	5	2	2	1	0	0	0	0	0	0
Gardiner city, Kennebec County.....	5,717	2,487	1,113	1,523	190	404	259	83	29	54
Garfield plantation, Aroostook County.....	81	41	20	11	5	4	2	0	0	0
Garland town, Penobscot County.....	1,105	442	252	285	48	78	37	0	0	0
Georgetown town, Sagadahoc County.....	1,042	469	261	234	32	46	28	0	0	0
Gilead town, Oxford County.....	209	98	53	40	4	14	10	0	0	0
Glenburn town, Penobscot County.....	4,594	1,808	1,063	1,225	162	336	200	0	0	0
Glenwood plantation, Aroostook County.....	3	3	0	0	0	0	0	0	0	0
Gorham CDP, Cumberland County.....	5,325	2,213	1,121	1,537	161	293	140	1,557	167	1,390
Gorham town, Cumberland County.....	14,808	5,719	3,265	4,475	497	852	442	1,573	171	1,402
Gouldsboro town, Hancock County.....	1,737	773	433	351	90	90	63	0	0	0
Grand Isle town, Aroostook County.....	462	215	112	104	8	23	17	5	5	0
Grand Lake Stream plantation, Washington County.....	109	55	31	15	3	5	4	0	0	0
Gray CDP, Cumberland County.....	884	407	182	197	36	62	36	0	0	0
Gray town, Cumberland County.....	7,756	3,156	1,767	2,004	278	551	328	5	0	5
Great Pond town, Hancock County.....	58	26	13	11	3	5	2	0	0	0
Greenbush town, Penobscot County.....	1,491	602	321	382	61	125	72	0	0	0
Greene town, Androscoggin County.....	4,344	1,676	995	1,165	218	290	190	6	0	6
Greenville CDP, Piscataquis County.....	1,233	615	279	253	23	63	49	24	24	0
Greenville town, Piscataquis County.....	1,622	820	397	301	27	77	56	24	24	0
Greenwood town, Oxford County.....	830	362	187	204	24	53	38	0	0	0
Guilford CDP, Piscataquis County.....	903	426	159	211	39	68	38	0	0	0
Guilford town, Piscataquis County.....	1,521	693	309	352	65	102	59	0	0	0
Hallowell city, Kennebec County.....	2,251	1,193	433	424	47	154	102	130	62	68
Hamlin town, Aroostook County.....	210	96	58	41	5	10	7	9	9	0
Hammond town, Aroostook County.....	118	41	20	33	16	8	4	0	0	0
Hampden CDP, Penobscot County.....	4,339	1,819	963	1,166	131	260	155	4	0	4
Hampden town, Penobscot County.....	7,239	2,862	1,670	2,139	190	378	221	18	0	18
Hancock town, Hancock County.....	2,382	1,044	516	567	77	178	123	12	0	12
Hanover town, Oxford County.....	238	116	53	49	1	19	12	0	0	0
Harmony town, Somerset County.....	939	399	218	212	60	50	31	0	0	0
Harpswell town, Cumberland County.....	4,728	2,218	1,227	887	107	289	202	12	0	12
Harrington town, Washington County.....	996	419	227	260	23	67	49	8	8	0
Harrison town, Cumberland County.....	2,730	1,113	619	682	129	187	105	0	0	0
Hartford town, Oxford County.....	1,185	479	269	292	48	97	50	0	0	0
Hartland CDP, Somerset County.....	793	327	142	217	45	62	40	20	20	0
Hartland town, Somerset County.....	1,762	741	358	423	86	154	92	20	20	0
Haynesville town, Aroostook County.....	121	56	34	24	5	2	0	0	0	0
Hebron town, Oxford County.....	1,237	449	267	380	56	85	53	179	0	179
Hermion town, Penobscot County.....	5,413	2,075	1,287	1,553	183	315	181	3	0	3
Hersey town, Aroostook County.....	83	32	18	21	6	6	3	0	0	0
Hibberts gore, Lincoln County.....	1	1	0	0	0	0	0	0	0	0
Highland plantation, Somerset County.....	73	26	15	16	10	6	4	0	0	0
Hiram town, Oxford County.....	1,620	652	330	453	79	106	68	0	0	0
Hodgdon town, Aroostook County.....	1,309	515	307	365	62	60	37	0	0	0
Holden town, Penobscot County.....	3,076	1,298	768	781	95	134	76	0	0	0
Hollis town, York County.....	4,270	1,668	971	1,140	186	305	186	11	11	0
Hope town, Knox County.....	1,529	603	368	428	50	80	55	7	0	7
Houlton CDP, Aroostook County.....	4,538	2,044	848	1,245	156	245	158	318	293	25
Houlton town, Aroostook County.....	5,803	2,556	1,104	1,610	216	317	218	320	293	27
Howland town, Penobscot County.....	1,211	523	257	307	38	86	56	30	30	0
Howland CDP, Penobscot County.....	1,066	465	228	275	29	69	47	30	30	0
Hudson town, Penobscot County.....	1,536	590	332	402	83	129	79	0	0	0

Table 10.

Household Relationship and Group Quarters Population: 2010—Con.

[For information on confidentiality protection, nonsampling error, and definitions, see Selected Appendixes at <www.census.gov/prod/cen2010/cph-1-a.pdf>]

State County Place and County Subdivision	Household population							Group quarters population		
	Total	Householder	Relationship to householder					Total	Institutionalized population	Non-institutionalized population
			Spouse	Child	Other relatives	Nonrelatives				
						Total	Unmarried partner			
PLACE AND COUNTY SUBDIVISION—Con.										
Industry town, Franklin County.....	929	376	215	256	39	43	31	0	0	0
Island Falls town, Aroostook County.....	826	357	175	218	36	40	29	11	0	11
Isle au Haut town, Knox County.....	73	42	8	12	4	7	5	0	0	0
Islesboro town, Waldo County.....	560	270	126	120	7	37	23	6	0	6
Jackman town, Somerset County.....	839	383	196	197	12	51	32	23	23	0
Jackson town, Waldo County.....	548	237	120	136	18	37	15	0	0	0
Jay town, Franklin County.....	4,851	2,032	1,054	1,276	150	339	223	0	0	0
Jefferson town, Lincoln County.....	2,418	1,010	578	585	93	152	90	9	0	9
Jonesboro town, Washington County.....	583	256	121	145	19	42	24	0	0	0
Jonesport town, Washington County.....	1,338	599	323	290	37	89	57	32	28	4
Kenduskeag town, Penobscot County.....	1,348	562	289	337	52	108	71	0	0	0
Kennebunk CDP, York County.....	5,087	2,514	1,058	1,129	148	238	139	127	109	18
Kennebunk town, York County.....	10,658	4,689	2,442	2,740	318	469	271	140	109	31
Kennebunkport CDP, York County.....	1,238	570	316	284	20	48	30	0	0	0
Kennebunkport town, York County.....	3,474	1,578	894	783	64	155	88	0	0	0
Kingfield town, Franklin County.....	997	447	214	231	33	72	40	0	0	0
Kingman UT, Penobscot County.....	174	82	41	29	12	10	7	0	0	0
Kingsbury plantation, Piscataquis County....	28	18	7	2	0	1	1	0	0	0
Kittery CDP, York County.....	4,500	2,174	876	986	118	346	181	62	0	62
Kittery town, York County.....	9,353	4,302	1,992	2,160	260	639	351	137	75	62
Kittery Point CDP, York County.....	1,012	510	249	181	22	50	33	0	0	0
Knox town, Waldo County.....	806	313	173	222	32	66	44	0	0	0
Lagrange town, Penobscot County.....	708	298	154	176	28	52	27	0	0	0
Lake Arrowhead CDP, York County.....	3,071	1,019	637	1,119	109	187	126	0	0	0
Lake View plantation, Piscataquis County....	89	50	23	10	1	5	5	0	0	0
Lakeville town, Penobscot County.....	105	55	31	12	0	7	5	0	0	0
Lamoine town, Hancock County.....	1,602	712	385	347	43	115	86	0	0	0
Lebanon town, York County.....	6,031	2,204	1,316	1,806	317	388	222	0	0	0
Lee town, Penobscot County.....	843	356	212	196	24	55	30	79	0	79
Leeds town, Androscoggin County.....	2,326	895	525	648	114	144	93	0	0	0
Levant town, Penobscot County.....	2,851	1,081	641	820	102	207	121	0	0	0
Lewiston city, Androscoggin County.....	34,475	15,267	5,727	9,303	1,343	2,835	1,599	2,117	365	1,752
Liberty town, Waldo County.....	913	395	201	238	36	43	31	0	0	0
Limerick town, York County.....	2,882	1,100	626	821	136	199	111	10	0	10
Limestone CDP, Aroostook County.....	905	427	192	198	28	60	45	170	40	130
Limestone town, Aroostook County.....	1,786	809	368	423	62	124	84	528	40	488
Limington town, York County.....	3,713	1,392	799	1,097	204	221	132	0	0	0
Lincoln plantation, Oxford County.....	45	23	14	6	1	1	1	0	0	0
Lincoln CDP, Penobscot County.....	2,798	1,146	562	823	85	182	118	86	80	6
Lincoln town, Penobscot County.....	4,999	2,045	1,089	1,395	166	304	203	86	80	6
Lincolntown town, Waldo County.....	2,164	959	528	503	50	124	82	0	0	0
Linneus town, Aroostook County.....	974	382	227	249	54	62	40	10	0	10
Lisbon town, Androscoggin County.....	8,969	3,696	1,826	2,513	378	556	357	40	27	13
Lisbon Falls CDP, Androscoggin County.....	4,094	1,701	828	1,166	155	244	154	6	0	6
Litchfield town, Kennebec County.....	3,609	1,441	820	948	153	247	166	15	0	15
Little Falls CDP, Cumberland County.....	705	274	128	229	19	55	26	3	0	3
Littlejohn Island CDP, Cumberland County....	118	46	28	35	2	7	4	0	0	0
Littleton town, Aroostook County.....	1,068	420	230	308	45	65	36	0	0	0
Livermore town, Androscoggin County.....	2,095	889	507	528	62	109	77	0	0	0
Livermore Falls CDP, Androscoggin County.....	1,594	693	232	446	73	150	89	0	0	0
Livermore Falls town, Androscoggin County.....	3,175	1,316	537	913	131	278	174	12	12	0
Long Island town, Cumberland County.....	230	99	58	59	9	5	0	0	0	0
Louds Island UT, Lincoln County.....	0	0	0	0	0	0	0	0	0	0
Lovell town, Oxford County.....	1,140	477	285	288	47	43	25	0	0	0
Lowell town, Penobscot County.....	358	154	101	60	19	24	14	0	0	0
Lubec CDP, Washington County.....	316	180	61	45	11	19	12	33	33	0
Lubec town, Washington County.....	1,326	682	269	246	46	83	56	33	33	0
Ludlow town, Aroostook County.....	404	177	95	85	20	27	18	0	0	0
Lyman town, York County.....	4,344	1,660	1,073	1,129	221	261	129	0	0	0
Machias CDP, Washington County.....	1,182	619	158	239	54	112	64	92	86	6
Machias town, Washington County.....	1,894	949	299	416	72	158	96	327	86	241
Machiasport town, Washington County.....	968	410	223	238	32	65	35	151	151	0
Macwahoc plantation, Aroostook County.....	79	38	21	14	2	4	4	0	0	0
Madawaska CDP, Aroostook County.....	2,902	1,507	641	579	52	123	78	65	43	22
Madawaska town, Aroostook County.....	3,963	1,983	936	816	79	149	97	72	43	29
Madison CDP, Somerset County.....	2,538	1,122	459	681	91	185	119	92	84	8
Madison town, Somerset County.....	4,593	1,976	971	1,186	157	303	193	262	247	15
Magalloway plantation, Oxford County.....	46	20	13	10	3	0	0	0	0	0
Manchester town, Kennebec County.....	2,578	1,044	631	689	62	152	104	2	0	2
Mapleton CDP, Aroostook County.....	681	301	146	160	24	50	27	2	0	2

Table 10.

Household Relationship and Group Quarters Population: 2010—Con.

[For information on confidentiality protection, nonsampling error, and definitions, see Selected Appendixes at <www.census.gov/prod/cen2010/cph-1-a.pdf>]

State County Place and County Subdivision	Household population							Group quarters population		
	Total	Householder	Relationship to householder					Total	Institutionalized population	Non-institutionalized population
			Spouse	Child	Other relatives	Nonrelatives				
						Total	Unmarried partner			
PLACE AND COUNTY SUBDIVISION—Con.										
Mapleton town, Aroostook County.....	1,946	816	494	502	40	94	58	2	0	2
Mariaville town, Hancock County.....	513	208	118	141	7	39	30	0	0	0
Marshall Island UT, Hancock County.....	0	0	0	0	0	0	0	0	0	0
Marshfield town, Washington County.....	518	199	129	141	22	27	15	0	0	0
Mars Hill CDP, Aroostook County.....	918	423	185	239	24	47	39	62	62	0
Mars Hill town, Aroostook County.....	1,431	614	324	384	43	66	50	62	62	0
Masardis town, Aroostook County.....	249	107	57	61	13	11	9	0	0	0
Matinicus Isle plantation, Knox County.....	74	41	14	15	0	4	3	0	0	0
Mattawamkeag town, Penobscot County.....	687	317	151	142	35	42	32	0	0	0
Maxfield town, Penobscot County.....	97	41	18	23	5	10	4	0	0	0
Mechanic Falls town, Androscoggin County.	3,011	1,206	588	842	160	215	134	20	13	7
Mechanic Falls CDP, Androscoggin County.	2,217	893	416	627	121	160	101	20	13	7
Meddybemps town, Washington County.....	157	80	38	23	4	12	8	0	0	0
Medford town, Piscataquis County.....	254	104	63	48	8	31	18	0	0	0
Medway town, Penobscot County.....	1,349	576	323	322	49	79	50	0	0	0
Mercer town, Somerset County.....	664	287	164	139	34	40	23	0	0	0
Merrill town, Aroostook County.....	273	104	62	70	24	13	9	0	0	0
Mexico CDP, Oxford County.....	1,735	768	303	447	67	150	91	8	0	8
Mexico town, Oxford County.....	2,673	1,185	489	663	113	223	137	8	0	8
Milbridge town, Washington County.....	1,322	612	278	294	46	92	55	31	25	6
Milford CDP, Penobscot County.....	2,233	978	436	484	82	253	139	0	0	0
Milford town, Penobscot County.....	3,070	1,289	635	728	117	301	168	0	0	0
Millinocket town, Penobscot County.....	4,471	2,167	1,049	880	132	243	165	35	35	0
Millinocket CDP, Penobscot County.....	4,431	2,155	1,037	865	131	243	165	35	35	0
Milo CDP, Piscataquis County.....	1,847	827	368	459	72	121	71	0	0	0
Milo town, Piscataquis County.....	2,340	1,034	475	578	95	158	97	0	0	0
Milton UT, Oxford County.....	143	61	34	38	4	6	5	0	0	0
Minot town, Androscoggin County.....	2,597	1,001	660	693	85	158	93	10	0	10
Monhegan plantation, Lincoln County.....	69	40	14	9	2	4	3	0	0	0
Monmouth town, Kennebec County.....	4,083	1,577	943	1,170	154	239	162	21	0	21
Monroe town, Waldo County.....	890	402	197	199	40	52	34	0	0	0
Monson town, Piscataquis County.....	686	308	159	154	29	36	23	0	0	0
Monticello town, Aroostook County.....	790	343	179	201	27	40	25	0	0	0
Montville town, Waldo County.....	1,032	433	238	275	25	61	43	0	0	0
Moose River town, Somerset County.....	218	95	56	52	4	11	9	0	0	0
Moro plantation, Aroostook County.....	38	22	8	5	1	2	1	0	0	0
Morrill town, Waldo County.....	884	337	200	257	42	48	29	0	0	0
Moscow town, Somerset County.....	512	228	115	108	29	32	23	0	0	0
Mount Chase town, Penobscot County.....	201	94	55	38	5	9	5	0	0	0
Mount Desert town, Hancock County.....	2,053	984	502	413	46	108	80	0	0	0
Mount Vernon town, Kennebec County.....	1,640	693	391	398	49	109	79	0	0	0
Muscle Ridge Islands UT, Knox County.....	6	2	1	0	0	3	1	0	0	0
Naples CDP, Cumberland County.....	425	201	96	83	16	29	19	3	1	2
Naples town, Cumberland County.....	3,865	1,579	850	1,024	133	279	158	7	1	6
Nashville plantation, Aroostook County.....	46	19	10	14	0	3	1	0	0	0
Newburgh town, Penobscot County.....	1,551	621	375	400	51	104	58	0	0	0
New Canada town, Aroostook County.....	321	115	70	106	9	21	15	0	0	0
Newcastle CDP, Lincoln County.....	655	326	140	142	12	35	18	12	0	12
Newcastle town, Lincoln County.....	1,740	787	416	395	46	96	52	12	0	12
Newfield town, York County.....	1,522	625	363	396	55	83	52	0	0	0
New Gloucester town, Cumberland County..	5,512	2,092	1,253	1,597	206	364	209	30	11	19
New Limerick town, Aroostook County.....	510	241	129	100	16	24	16	0	0	0
Newport town, Penobscot County.....	3,275	1,410	649	858	109	249	174	0	0	0
Newport CDP, Penobscot County.....	1,776	796	309	467	57	147	103	0	0	0
New Portland town, Somerset County.....	718	346	170	133	17	52	35	0	0	0
Newry town, Oxford County.....	329	157	83	59	9	21	15	0	0	0
New Sharon town, Franklin County.....	1,407	585	318	367	45	92	53	0	0	0
New Sweden town, Aroostook County.....	602	255	151	155	24	17	13	0	0	0
New Vineyard town, Franklin County.....	757	325	180	170	30	52	25	0	0	0
Nobleboro town, Lincoln County.....	1,643	714	378	407	37	107	74	0	0	0
Norridgewock CDP, Somerset County.....	1,438	594	307	363	64	110	74	0	0	0
Norridgewock town, Somerset County.....	3,367	1,378	765	857	131	236	150	0	0	0
North Berwick CDP, York County.....	1,551	623	319	442	66	101	54	64	64	0
North Berwick town, York County.....	4,508	1,773	1,049	1,264	181	241	140	68	64	4
Northeast Piscataquis UT, Piscataquis County.....	273	140	76	34	13	10	7	0	0	0
Northeast Somerset UT, Somerset County...	390	191	104	62	9	24	19	0	0	0
Northfield town, Washington County.....	148	74	36	21	6	11	5	0	0	0
North Franklin UT, Franklin County.....	61	27	17	10	7	0	0	0	0	0
North Haven town, Knox County.....	355	165	81	80	9	20	16	0	0	0
North Oxford UT, Oxford County.....	24	12	6	3	3	0	0	0	0	0

Table 10.

Household Relationship and Group Quarters Population: 2010—Con.

[For information on confidentiality protection, nonsampling error, and definitions, see Selected Appendixes at <www.census.gov/prod/cen2010/cph-1-a.pdf>]

State County Place and County Subdivision	Household population							Group quarters population		
	Total	House- holder	Relationship to householder					Total	Institution- alized population	Non- institution- alized population
			Spouse	Child	Other relatives	Nonrelatives				
						Total	Unmarried partner			
PLACE AND COUNTY SUBDIVISION—Con.										
North Penobscot UT, Penobscot County.....	463	226	132	71	13	21	14	0	0	0
Northport town, Waldo County.....	1,520	681	345	339	64	91	66	0	0	0
North Washington UT, Washington County..	499	223	116	110	22	28	19	0	0	0
Northwest Aroostook UT, Aroostook County..	10	8	2	0	0	0	0	0	0	0
Northwest Hancock UT, Hancock County.....	2	1	1	0	0	0	0	0	0	0
Northwest Piscataquis UT, Piscataquis County.....	147	81	28	20	5	13	9	0	0	0
Northwest Somerset UT, Somerset County..	62	31	19	9	0	3	2	0	0	0
North Windham CDP, Cumberland County...	4,898	1,964	1,016	1,383	214	321	183	6	6	0
North Yarmouth town, Cumberland County..	3,558	1,297	884	1,115	129	133	83	7	0	7
Norway CDP, Oxford County.....	2,669	1,238	420	659	114	238	142	79	41	38
Norway town, Oxford County.....	4,928	2,163	952	1,207	214	392	232	86	41	45
Oakfield town, Aroostook County.....	737	323	180	175	27	32	21	0	0	0
Oakland CDP, Kennebec County.....	2,602	1,120	501	661	97	223	138	0	0	0
Oakland town, Kennebec County.....	6,236	2,543	1,362	1,723	197	411	273	4	0	4
Ogunquit town, York County.....	891	498	209	97	14	73	45	1	1	0
Old Orchard Beach town, York County.....	8,583	4,454	1,542	1,592	252	743	410	41	0	41
Old Orchard Beach CDP, York County.....	8,583	4,454	1,542	1,592	252	743	410	41	0	41
Old Town city, Penobscot County.....	7,823	3,382	1,375	1,687	252	1,127	327	17	3	14
Orient town, Aroostook County.....	147	63	29	33	4	18	10	0	0	0
Orland town, Hancock County.....	2,192	976	495	497	74	150	93	33	0	33
Orono town, Penobscot County.....	6,489	2,831	932	1,084	156	1,486	224	3,873	177	3,696
Orono CDP, Penobscot County.....	5,601	2,464	734	857	128	1,418	188	3,873	177	3,696
Orrington town, Penobscot County.....	3,733	1,478	894	999	147	215	120	0	0	0
Osborn town, Hancock County.....	67	29	16	15	1	6	3	0	0	0
Otis town, Hancock County.....	672	299	167	150	22	34	26	0	0	0
Otisfield town, Oxford County.....	1,760	704	408	446	73	129	83	10	0	10
Owls Head town, Knox County.....	1,571	737	388	312	44	90	49	9	0	9
Oxbow plantation, Aroostook County.....	66	30	15	13	5	3	2	0	0	0
Oxford CDP, Oxford County.....	1,263	503	236	329	65	130	81	0	0	0
Oxford town, Oxford County.....	4,110	1,657	839	1,022	216	376	223	0	0	0
Palermo town, Waldo County.....	1,535	623	365	401	54	92	59	0	0	0
Palmyra town, Somerset County.....	1,983	809	431	492	111	140	77	3	0	3
Paris town, Oxford County.....	4,990	2,187	946	1,262	183	412	266	193	178	15
Parkman town, Piscataquis County.....	843	353	205	203	33	49	36	0	0	0
Parsonsfield town, York County.....	1,898	764	378	505	90	161	92	0	0	0
Passadumkeag town, Penobscot County.....	374	159	82	95	9	29	19	0	0	0
Passamaquoddy Indian Township Reservation, Washington County.....	718	247	78	278	54	61	44	0	0	0
Passamaquoddy Pleasant Point Reservation, Washington County.....	745	278	83	282	36	66	50	4	0	4
Patten town, Penobscot County.....	983	447	227	243	20	46	33	34	25	9
Pembroke town, Washington County.....	822	358	178	195	24	67	45	18	0	18
Penobscot town, Hancock County.....	1,224	593	289	214	42	86	51	39	39	0
Penobscot Indian Island Reservation, Aroostook County.....	0	0	0	0	0	0	0	0	0	0
Penobscot Indian Island Reservation, Penobscot County.....	605	245	70	211	44	35	21	5	5	0
Perham town, Aroostook County.....	386	151	90	103	21	21	13	0	0	0
Perkins UT, Sagadahoc County.....	0	0	0	0	0	0	0	0	0	0
Perry town, Washington County.....	889	362	207	236	35	49	37	0	0	0
Peru town, Oxford County.....	1,541	629	360	386	66	100	62	0	0	0
Phillips town, Franklin County.....	1,028	454	217	249	33	75	49	0	0	0
Phippsburg town, Sagadahoc County.....	2,216	963	563	466	84	140	95	0	0	0
Pittsfield CDP, Somerset County.....	2,951	1,219	561	853	118	200	115	199	55	144
Pittsfield town, Somerset County.....	4,016	1,639	801	1,131	165	280	162	199	55	144
Pittston town, Kennebec County.....	2,666	1,103	622	669	89	183	116	0	0	0
Pleasant Ridge plantation, Somerset County	93	48	22	16	1	6	5	0	0	0
Plymouth town, Penobscot County.....	1,370	537	280	383	57	113	70	10	9	1
Poland town, Androscoggin County.....	5,335	2,140	1,275	1,398	182	340	210	41	40	1
Portage Lake town, Aroostook County.....	391	188	108	57	13	25	18	0	0	0
Porter town, Oxford County.....	1,498	621	306	366	91	114	67	0	0	0
Portland city, Cumberland County.....	63,581	30,725	9,129	13,661	2,229	7,837	3,232	2,613	1,065	1,548
Pownal town, Cumberland County.....	1,474	590	358	378	56	92	48	0	0	0
Prentiss UT, Penobscot County.....	214	95	43	47	3	26	15	0	0	0
Presque Isle city, Aroostook County.....	9,195	4,201	1,728	2,289	282	695	400	497	67	430
Princeton town, Washington County.....	832	360	170	204	41	57	32	0	0	0
Prospect town, Waldo County.....	709	291	154	187	22	55	28	0	0	0
Randolph town, Kennebec County.....	1,772	813	351	411	83	114	67	0	0	0
Randolph CDP, Kennebec County.....	1,772	813	351	411	83	114	67	0	0	0
Rangeley town, Franklin County.....	1,168	575	271	231	24	67	41	0	0	0
Rangeley plantation, Franklin County.....	189	93	58	22	9	7	6	0	0	0
Raymond town, Cumberland County.....	4,433	1,773	1,067	1,205	138	250	153	3	0	3

Table 10.

Household Relationship and Group Quarters Population: 2010—Con.

[For information on confidentiality protection, nonsampling error, and definitions, see Selected Appendixes at <www.census.gov/prod/cen2010/cph-1-a.pdf>]

State County Place and County Subdivision	Household population							Group quarters population		
	Total	Householder	Relationship to householder					Total	Institutionalized population	Non-institutionalized population
			Spouse	Child	Other relatives	Nonrelatives				
						Total	Unmarried partner			
PLACE AND COUNTY SUBDIVISION—Con.										
Readfield town, Kennebec County.....	2,559	998	618	708	94	141	84	39	0	39
Reed plantation, Aroostook County.....	161	75	35	36	7	8	6	0	0	0
Richmond CDP, Sagadahoc County.....	1,740	768	358	458	55	101	65	20	0	20
Richmond town, Sagadahoc County.....	3,391	1,420	745	918	120	188	122	20	0	20
Ripley town, Somerset County.....	488	217	109	112	9	41	33	0	0	0
Robbinston town, Washington County.....	574	238	141	139	23	33	21	0	0	0
Rockland city, Knox County.....	7,053	3,423	1,169	1,598	258	605	339	244	153	91
Rockport town, Knox County.....	3,323	1,422	798	867	76	160	111	7	2	5
Rome town, Kennebec County.....	1,010	439	234	226	39	72	41	0	0	0
Roque Bluffs town, Washington County.....	303	139	81	52	8	23	11	0	0	0
Roxbury town, Oxford County.....	369	181	91	59	14	24	20	0	0	0
Rumford CDP, Oxford County.....	4,179	1,989	694	1,041	122	333	191	39	16	23
Rumford town, Oxford County.....	5,802	2,674	1,065	1,436	185	442	253	39	16	23
Sabattus town, Androscoggin County.....	4,865	1,979	1,063	1,241	222	360	236	11	0	11
Saco city, York County.....	18,129	7,623	3,749	4,843	673	1,241	714	353	264	89
St. Agatha town, Aroostook County.....	747	357	181	153	24	32	24	0	0	0
St. Albans town, Somerset County.....	1,987	806	449	513	76	143	86	18	0	18
St. Francis town, Aroostook County.....	485	234	116	99	15	21	13	0	0	0
St. George town, Knox County.....	2,591	1,204	625	526	77	159	118	0	0	0
St. John plantation, Aroostook County.....	267	123	65	70	1	8	7	0	0	0
Sandy River plantation, Franklin County.....	133	61	33	27	3	9	5	0	0	0
Sanford CDP, York County.....	9,505	4,026	1,549	2,666	437	827	451	256	208	48
Sanford town, York County.....	20,448	8,500	3,797	5,624	950	1,577	899	350	267	83
Sangerville town, Piscataquis County.....	1,343	613	321	278	50	81	52	0	0	0
Scarborough CDP, Cumberland County.....	4,229	1,917	910	1,049	143	210	128	174	170	4
Scarborough town, Cumberland County.....	18,608	7,506	4,351	5,311	590	850	477	311	281	30
Searsmont town, Waldo County.....	1,392	577	288	388	59	80	58	0	0	0
Searsport CDP, Waldo County.....	992	504	177	201	46	64	38	0	0	0
Searsport town, Waldo County.....	2,615	1,186	516	598	121	194	119	0	0	0
Sebago town, Cumberland County.....	1,719	724	392	408	71	124	64	0	0	0
Sebec town, Piscataquis County.....	630	273	165	138	18	36	24	0	0	0
Seboeis plantation, Penobscot County.....	35	18	9	3	2	3	1	0	0	0
Seboomook Lake UT, Somerset County.....	48	21	13	9	4	1	0	0	0	0
Sedgwick town, Hancock County.....	1,196	529	268	290	36	73	47	0	0	0
Shapleigh town, York County.....	2,668	1,072	616	703	97	180	113	0	0	0
Sherman town, Aroostook County.....	848	363	200	210	26	49	33	0	0	0
Shirley town, Piscataquis County.....	233	116	57	41	5	14	12	0	0	0
Sidney town, Kennebec County.....	4,192	1,607	985	1,196	121	283	164	16	0	16
Skowhegan CDP, Somerset County.....	6,206	2,856	1,028	1,569	230	523	339	91	42	49
Skowhegan town, Somerset County.....	8,487	3,765	1,545	2,197	312	668	432	102	42	60
Smithfield town, Somerset County.....	1,033	451	257	220	33	72	44	0	0	0
Smyrna town, Aroostook County.....	442	155	91	145	23	28	14	0	0	0
Solon town, Somerset County.....	1,050	459	241	228	41	81	49	3	0	3
Somerville town, Lincoln County.....	548	225	114	144	23	42	27	0	0	0
Sorrento town, Hancock County.....	274	141	61	42	10	20	16	0	0	0
South Aroostook UT, Aroostook County.....	386	175	113	66	16	16	7	0	0	0
South Berwick town, York County.....	7,218	2,729	1,613	2,292	237	347	186	2	2	0
South Bristol town, Lincoln County.....	892	418	233	179	20	42	26	0	0	0
Southeast Piscataquis UT, Piscataquis County.....	253	113	51	56	8	25	17	0	0	0
South Eliot CDP, York County.....	3,539	1,480	834	935	118	172	92	11	0	11
South Franklin UT, Franklin County.....	69	27	20	16	0	6	1	0	0	0
South Oxford UT, Oxford County.....	579	251	128	150	12	38	21	0	0	0
South Paris CDP, Oxford County.....	2,166	1,009	342	546	88	181	118	101	90	11
Southport town, Lincoln County.....	606	316	174	90	6	20	18	0	0	0
South Portland city, Cumberland County.....	24,366	10,877	4,421	6,049	931	2,088	1,072	636	195	441
South Sanford CDP, York County.....	4,526	1,859	946	1,204	203	314	174	10	0	10
South Thomaston town, Knox County.....	1,558	674	356	365	71	92	66	0	0	0
Southwest Harbor CDP, Hancock County.....	712	376	142	151	9	34	24	8	0	8
Southwest Harbor town, Hancock County.....	1,756	835	369	411	35	106	71	8	0	8
South Windham CDP, Cumberland County.....	703	288	147	204	27	37	20	671	671	0
Springfield town, Penobscot County.....	409	171	91	98	19	30	14	0	0	0
Springvale CDP, York County.....	3,270	1,402	561	900	147	260	167	22	0	22
Square Lake UT, Aroostook County.....	594	295	173	84	19	23	19	0	0	0
Stacyville town, Penobscot County.....	396	162	78	111	21	24	14	0	0	0
Standish CDP, Cumberland County.....	469	197	104	130	13	25	14	0	0	0
Standish town, Cumberland County.....	9,160	3,518	2,066	2,545	397	634	321	714	0	714
Starks town, Somerset County.....	640	273	139	151	31	46	34	0	0	0
Steep Falls CDP, Cumberland County.....	1,134	388	225	372	65	84	44	5	0	5
Stetson town, Penobscot County.....	1,202	479	283	302	69	69	49	0	0	0
Steuben town, Washington County.....	1,131	474	232	288	43	94	63	0	0	0
Stockholm town, Aroostook County.....	253	110	59	57	15	12	10	0	0	0

Table 10.

Household Relationship and Group Quarters Population: 2010—Con.

[For information on confidentiality protection, nonsampling error, and definitions, see Selected Appendixes at <www.census.gov/prod/cen2010/cph-1-a.pdf>]

State County Place and County Subdivision	Household population							Group quarters population		
	Total	Householder	Relationship to householder					Total	Institutionalized population	Non-institutionalized population
			Spouse	Child	Other relatives	Nonrelatives				
						Total	Unmarried partner			
PLACE AND COUNTY SUBDIVISION—Con.										
Stockton Springs town, Waldo County.....	1,591	694	383	350	69	95	62	0	0	0
Stoneham town, Oxford County.....	236	110	56	52	8	10	9	0	0	0
Stonington town, Hancock County.....	1,043	515	251	191	33	53	43	0	0	0
Stow town, Oxford County.....	368	149	88	94	16	21	11	17	17	0
Strong town, Franklin County.....	1,213	496	268	303	55	91	54	0	0	0
Sullivan town, Hancock County.....	1,236	528	262	287	53	106	73	0	0	0
Sumner town, Oxford County.....	939	383	227	232	34	63	41	0	0	0
Surry town, Hancock County.....	1,466	673	349	308	46	90	60	0	0	0
Swans Island town, Hancock County.....	332	146	83	83	5	15	8	0	0	0
Swanville town, Waldo County.....	1,388	558	271	379	75	105	64	0	0	0
Sweden town, Oxford County.....	391	178	101	81	14	17	11	0	0	0
Talmadge town, Washington County.....	64	30	15	13	4	2	2	0	0	0
Temple town, Franklin County.....	528	226	121	138	14	29	21	0	0	0
The Forks plantation, Somerset County.....	37	21	12	2	0	2	2	0	0	0
Thomaston CDP, Knox County.....	1,852	843	362	452	75	120	70	23	17	6
Thomaston town, Knox County.....	2,741	1,219	556	665	109	192	111	40	17	23
Thordike town, Waldo County.....	890	330	188	265	48	59	33	0	0	0
Topsfield town, Washington County.....	237	95	62	62	10	8	6	0	0	0
Topsham CDP, Sagadahoc County.....	5,796	2,572	1,283	1,475	158	308	203	135	113	22
Topsham town, Sagadahoc County.....	8,645	3,720	1,963	2,224	258	480	301	139	113	26
Tremont town, Hancock County.....	1,563	723	328	327	63	122	86	0	0	0
Trenton town, Hancock County.....	1,481	663	310	340	53	115	61	0	0	0
Troy town, Waldo County.....	1,030	414	235	280	39	62	38	0	0	0
Turner town, Androscoggin County.....	5,728	2,193	1,316	1,657	204	358	218	6	3	3
Twombly Ridge UT, Penobscot County.....	0	0	0	0	0	0	0	0	0	0
Union town, Knox County.....	2,259	981	528	521	83	146	93	0	0	0
Unity UT, Kennebec County.....	43	18	11	11	1	2	2	0	0	0
Unity CDP, Waldo County.....	469	234	55	89	13	78	24	0	0	0
Unity town, Waldo County.....	1,758	750	305	424	77	202	84	341	0	341
Upton town, Oxford County.....	113	61	28	14	0	10	10	0	0	0
Van Buren CDP, Aroostook County.....	1,877	937	378	365	59	138	67	60	53	7
Van Buren town, Aroostook County.....	2,111	1,027	443	421	68	152	70	60	53	7
Vanceboro town, Washington County.....	140	60	31	33	10	6	4	0	0	0
Vassalboro town, Kennebec County.....	4,335	1,788	929	1,135	179	304	201	5	5	0
Veazie town, Penobscot County.....	1,915	828	381	475	53	178	94	4	0	4
Verona Island town, Hancock County.....	544	238	132	124	16	34	24	0	0	0
Vienna town, Kennebec County.....	570	251	158	119	21	21	13	0	0	0
Vinalhaven town, Knox County.....	1,165	545	252	257	34	77	51	0	0	0
Wade town, Aroostook County.....	283	112	68	71	11	21	7	0	0	0
Waite town, Washington County.....	101	43	22	20	6	10	5	0	0	0
Waldo town, Waldo County.....	762	332	174	178	38	40	25	0	0	0
Waldoboro CDP, Lincoln County.....	1,233	610	182	295	56	90	57	0	0	0
Waldoboro town, Lincoln County.....	5,071	2,171	1,019	1,287	214	380	238	4	0	4
Wales town, Androscoggin County.....	1,616	587	366	468	93	102	60	0	0	0
Wallagrass town, Aroostook County.....	546	244	143	122	9	28	22	0	0	0
Waltham town, Hancock County.....	353	150	81	80	14	28	19	0	0	0
Warren town, Knox County.....	3,794	1,508	845	1,011	165	265	158	957	951	6
Washburn CDP, Aroostook County.....	997	421	229	259	33	55	45	0	0	0
Washburn town, Aroostook County.....	1,687	699	393	448	54	93	67	0	0	0
Washington town, Knox County.....	1,494	614	344	384	55	97	72	33	0	33
Waterboro town, York County.....	7,687	2,775	1,686	2,456	289	481	300	6	0	6
Waterford town, Oxford County.....	1,553	667	362	382	46	96	62	0	0	0
Waterville city, Kennebec County.....	13,553	6,370	2,096	3,271	521	1,295	715	2,169	343	1,826
Wayne town, Kennebec County.....	1,189	514	303	270	29	73	46	0	0	0
Webster plantation, Penobscot County.....	85	30	15	22	9	9	4	0	0	0
Weld town, Franklin County.....	419	194	125	66	10	24	11	0	0	0
Wellington town, Piscataquis County.....	260	124	67	52	7	10	8	0	0	0
Wells town, York County.....	9,490	4,120	2,250	2,263	332	525	303	99	0	99
Wesley town, Washington County.....	98	50	26	12	2	8	5	0	0	0
West Bath town, Sagadahoc County.....	1,875	817	451	450	62	95	59	2	0	2
Westbrook city, Cumberland County.....	17,372	7,568	3,115	4,479	722	1,488	788	122	91	31
West Central Franklin UT, Franklin County...	0	0	0	0	0	0	0	0	0	0
Westfield town, Aroostook County.....	519	216	128	136	10	29	17	30	0	30
West Forks plantation, Somerset County.....	60	33	18	4	1	4	2	0	0	0
West Gardiner town, Kennebec County.....	3,465	1,368	816	928	140	213	147	9	0	9
West Kennebunk CDP, York County.....	1,172	433	250	394	30	65	39	4	0	4
Westmanland town, Aroostook County.....	62	31	17	11	0	3	3	0	0	0
Weston town, Aroostook County.....	228	112	59	41	6	10	7	0	0	0
West Paris town, Oxford County.....	1,712	700	343	452	84	133	74	100	91	9
Westport Island town, Lincoln County.....	718	329	189	128	20	52	36	0	0	0
Whitefield town, Lincoln County.....	2,268	917	513	605	85	148	82	32	28	4

Table 10.

Household Relationship and Group Quarters Population: 2010—Con.

[For information on confidentiality protection, nonsampling error, and definitions, see Selected Appendixes at <www.census.gov/prod/cen2010/cph-1-a.pdf>]

State County Place and County Subdivision	Household population							Group quarters population		
	Total	Householder	Relationship to householder					Total	Institutionalized population	Non-institutionalized population
			Spouse	Child	Other relatives	Nonrelatives				
						Total	Unmarried partner			
PLACE AND COUNTY SUBDIVISION—Con.										
Whiting town, Washington County.....	487	206	122	120	16	23	19	0	0	0
Whitney UT, Penobscot County.....	5	1	1	3	0	0	0	0	0	0
Whitneyville town, Washington County.....	220	101	46	47	10	16	13	0	0	0
Willimantic town, Piscataquis County.....	150	69	38	30	6	7	7	0	0	0
Wilton CDP, Franklin County.....	2,198	916	414	590	100	178	99	0	0	0
Wilton town, Franklin County.....	4,116	1,708	865	1,063	186	294	167	0	0	0
Windham town, Cumberland County.....	16,227	6,383	3,513	4,587	665	1,079	597	774	734	40
Windsor town, Kennebec County.....	2,575	1,039	550	677	120	189	120	0	0	0
Winn town, Penobscot County.....	407	175	99	92	13	28	22	0	0	0
Winslow CDP, Kennebec County.....	7,794	3,328	1,674	2,054	280	458	298	0	0	0
Winslow town, Kennebec County.....	7,794	3,328	1,674	2,054	280	458	298	0	0	0
Winter Harbor CDP, Hancock County.....	426	216	91	90	4	25	18	0	0	0
Winter Harbor town, Hancock County.....	516	255	115	110	6	30	22	0	0	0
Winterport CDP, Waldo County.....	1,340	560	297	355	42	86	47	0	0	0
Winterport town, Waldo County.....	3,752	1,503	883	1,013	127	226	132	5	5	0
Winterville plantation, Aroostook County.....	224	106	54	48	7	9	7	0	0	0
Winthrop CDP, Kennebec County.....	2,610	1,159	556	660	98	137	90	40	40	0
Winthrop town, Kennebec County.....	6,005	2,598	1,360	1,502	206	339	217	87	69	18
Wiscasset CDP, Lincoln County.....	1,097	538	233	233	31	62	37	0	0	0
Wiscasset town, Lincoln County.....	3,520	1,520	747	885	146	222	135	212	159	53
Woodland town, Aroostook County.....	1,213	508	289	309	38	69	44	0	0	0
Woodland CDP, Washington County.....	952	417	184	255	44	52	33	0	0	0
Woodstock town, Oxford County.....	1,277	546	301	303	42	85	55	0	0	0
Woodville town, Penobscot County.....	248	100	66	66	4	12	4	0	0	0
Woolwich town, Sagadahoc County.....	3,072	1,241	777	765	112	177	117	0	0	0
Wyman UT, Franklin County.....	88	42	15	17	0	14	3	0	0	0
Yarmouth CDP, Cumberland County.....	5,758	2,515	1,244	1,573	117	309	208	111	109	2
Yarmouth town, Cumberland County.....	8,238	3,522	1,922	2,236	165	393	256	111	109	2
York town, York County.....	12,512	5,440	3,053	3,168	341	510	295	17	0	17
York Harbor CDP, York County.....	3,023	1,427	679	732	83	102	64	10	0	10

Table 11.
Housing Occupancy and Tenure: 2010

[For information on confidentiality protection, nonsampling error, and definitions, see Selected Appendixes at <www.census.gov/prod/cen2010/cph-1-a.pdf>]

State County County Subdivision Place	Total housing units	Occupied housing units						Vacant housing units				
		Total	Owner occupied		Renter occupied	Average household size		Total	For seasonal, recrea- tional, or occasional use	Vacancy rate		
			Number	Percent of occupied housing units		Owner- occupied units	Renter- occupied units			Available housing	Home- owner	Rental
Maine.....	721,830	557,219	397,417	71.3	159,802	2.43	2.04	164,611	118,310	4.3	2.4	8.9
Androscoggin County.....	49,090	44,315	28,544	64.4	15,771	2.49	2.14	4,775	1,439	4.5	2.1	8.5
Auburn city.....	11,016	9,974	5,715	57.3	4,259	2.45	2.01	1,042	170	5.4	3.2	8.2
Durham town.....	1,548	1,496	1,346	90.0	150	2.60	2.33	52	9	1.1	0.5	5.7
Greene town.....	1,880	1,676	1,469	87.6	207	2.63	2.34	204	142	2.4	1.3	9.6
Leeds town.....	1,018	895	758	84.7	137	2.66	2.28	123	91	1.4	1.4	1.4
Lewiston city.....	16,731	15,267	7,302	47.8	7,965	2.37	2.15	1,464	96	6.0	2.2	9.3
Lisbon town.....	3,948	3,696	2,736	74.0	960	2.52	2.17	252	20	3.3	1.8	7.2
Lisbon Falls CDP.....	1,824	1,701	1,218	71.6	483	2.48	2.22	123	8	3.9	1.9	8.5
Livermore town.....	1,127	889	764	85.9	125	2.40	2.11	238	168	2.9	2.5	5.2
Livermore Falls town.....	1,534	1,316	883	67.1	433	2.51	2.22	218	24	6.4	2.8	12.7
Livermore Falls CDP.....	831	693	395	57.0	298	2.62	1.88	138	7	7.7	4.5	11.5
Mechanic Falls town.....	1,299	1,206	876	72.6	330	2.61	2.20	93	9	4.0	3.2	6.0
Mechanic Falls CDP.....	967	893	592	66.3	301	2.63	2.19	74	4	4.6	4.0	5.6
Minot town.....	1,056	1,001	906	90.5	95	2.61	2.42	55	6	1.6	1.3	3.9
Poland town.....	2,679	2,140	1,859	86.9	281	2.50	2.45	539	426	2.0	1.5	5.3
Sabattus town.....	2,121	1,979	1,618	81.8	361	2.48	2.37	142	66	2.2	1.6	4.7
Turner town.....	2,481	2,193	1,803	82.2	390	2.66	2.37	288	167	3.0	1.8	7.7
Wales town.....	652	587	509	86.7	78	2.72	2.94	65	45	2.2	1.5	6.0
Aroostook County.....	39,529	30,961	22,037	71.2	8,924	2.41	1.88	8,568	5,399	4.5	2.7	8.6
Allagash town.....	307	124	100	80.6	24	2.06	1.38	183	159	4.6	1.9	14.3
Amity town.....	162	102	92	90.2	10	2.33	2.40	60	47	1.9	1.1	9.1
Ashland town.....	733	603	461	76.5	142	2.29	1.74	130	59	3.6	2.3	7.7
Ashland CDP.....	388	343	233	67.9	110	2.23	1.73	45	9	5.0	3.7	7.4
Bancroft town.....	94	34	32	94.1	2	2.06	1.00	60	56	0.0	0.0	0.0
Blaine town.....	360	299	250	83.6	49	2.49	2.10	61	18	6.0	4.2	14.0
Blaine CDP.....	154	129	98	76.0	31	2.44	2.00	25	2	7.8	4.8	16.2
Bridgewater town.....	326	263	213	81.0	50	2.38	2.06	63	29	2.9	1.8	7.4
Caribou city.....	3,914	3,559	2,378	66.8	1,181	2.47	1.85	355	44	4.5	2.0	9.0
Cary plantation.....	140	99	92	92.9	7	2.22	2.00	41	27	2.0	2.1	0.0
Castle Hill town.....	211	181	159	87.8	22	2.38	2.09	30	20	0.5	0.6	0.0
Caswell town.....	176	134	106	79.1	28	2.19	2.64	42	8	12.3	15.1	0.0
Central Aroostook UT.....	321	60	56	93.3	4	1.88	3.25	261	230	27.4	9.5	81.0
Chapman town.....	213	194	174	89.7	20	2.41	2.40	19	13	0.0	0.0	0.0
Connor UT.....	210	183	158	86.3	25	2.54	2.20	27	8	3.7	0.6	19.4
Crystal town.....	147	115	105	91.3	10	2.36	2.10	32	20	4.1	3.6	9.1
Cyr plantation.....	48	42	41	97.6	1	2.32	8.00	6	2	0.0	0.0	0.0
Dyer Brook town.....	139	92	81	88.0	11	2.30	2.45	47	39	2.1	1.2	8.3
Eagle Lake town.....	667	378	266	70.4	112	2.17	1.88	289	239	8.7	5.0	16.4
Eagle Lake CDP.....	356	260	161	61.9	99	2.26	1.86	96	55	10.3	6.4	16.1
Easton town.....	596	536	401	74.8	135	2.53	2.02	60	18	2.2	1.7	3.5
Fort Fairfield town.....	1,674	1,494	1,064	71.2	430	2.47	2.03	180	40	3.9	2.9	6.1
Fort Fairfield CDP.....	926	837	500	59.7	337	2.40	1.85	89	7	5.5	4.0	7.7
Fort Kent town.....	1,922	1,747	1,142	65.4	605	2.53	1.69	175	55	2.8	1.5	5.3
Fort Kent CDP.....	1,221	1,119	595	53.2	524	2.40	1.65	102	23	3.3	2.0	4.7
Frenchville town.....	514	459	386	84.1	73	2.50	1.67	55	24	3.6	2.5	8.8
Garfield plantation.....	71	41	36	87.8	5	2.06	1.40	30	27	2.4	0.0	16.7
Glenwood plantation.....	47	3	3	100.0	0	1.00	0.00	44	43	0.0	0.0	(X)
Grand Isle town.....	262	215	185	86.0	30	2.21	1.77	47	18	3.5	1.0	16.7
Hamlin town.....	124	96	90	93.8	6	2.13	3.00	28	10	3.0	1.1	25.0
Hammond town.....	62	41	36	87.8	5	2.92	2.60	21	18	0.0	0.0	0.0
Haynesville town.....	107	56	50	89.3	6	2.16	2.17	51	47	0.0	0.0	0.0
Hersey town.....	61	32	28	87.5	4	2.61	2.50	29	22	5.7	6.5	0.0
Hodgdon town.....	568	515	416	80.8	99	2.63	2.17	53	19	2.8	1.7	7.5
Houlton town.....	2,822	2,556	1,523	59.6	1,033	2.52	1.90	266	46	3.8	2.2	6.2
Houlton CDP.....	2,269	2,044	1,158	56.7	886	2.52	1.83	225	34	4.5	2.6	6.9
Island Falls town.....	655	357	287	80.4	70	2.45	1.74	298	234	5.9	4.3	11.2
Limestone town.....	1,011	809	490	60.6	319	2.24	2.16	202	16	11.6	2.0	23.3
Limestone CDP.....	502	427	264	61.8	163	2.30	1.82	75	8	3.4	1.9	5.7
Linneus town.....	588	382	317	83.0	65	2.62	2.18	206	186	1.3	0.9	3.0
Littleton town.....	469	420	329	78.3	91	2.67	2.10	49	18	2.1	2.4	1.1
Ludlow town.....	224	177	161	91.0	16	2.32	1.94	47	29	3.2	3.0	5.9
Macwahoc plantation.....	83	38	31	81.6	7	2.16	1.71	45	38	0.0	0.0	0.0
Madawaska town.....	2,398	1,983	1,315	66.3	668	2.29	1.43	415	209	6.8	4.9	10.2
Madawaska CDP.....	1,712	1,507	907	60.2	600	2.29	1.38	205	31	7.5	5.4	10.5
Mapleton town.....	864	816	672	82.4	144	2.48	1.94	48	10	2.1	1.7	4.0
Mapleton CDP.....	322	301	205	68.1	96	2.48	1.79	21	3	3.5	3.7	3.0
Mars Hill town.....	687	614	413	67.3	201	2.51	1.97	73	22	4.0	3.5	5.2
Mars Hill CDP.....	473	423	244	57.7	179	2.36	1.91	50	12	5.1	4.6	5.8
Masardis town.....	166	107	98	91.6	9	2.35	2.11	59	40	3.5	1.9	16.7
Merrill town.....	149	104	91	87.5	13	2.59	2.85	45	27	1.9	1.1	7.1
Monticello town.....	422	343	286	83.4	57	2.40	1.84	79	25	3.6	3.7	3.4
Moro plantation.....	53	22	18	81.8	4	1.89	1.00	31	31	0.0	0.0	0.0
Nashville plantation.....	25	19	17	89.5	2	2.29	3.50	6	4	9.5	5.6	33.3
New Canada town.....	146	115	105	91.3	10	2.85	2.20	31	20	5.7	5.4	9.1
New Limerick town.....	407	241	202	83.8	39	2.15	1.92	166	130	5.1	3.8	11.4
New Sweden town.....	323	255	218	85.5	37	2.50	1.51	68	38	3.0	1.4	11.9
Northwest Aroostook UT.....	313	8	7	87.5	1	1.14	2.00	305	300	11.1	12.5	0.0
Oakfield town.....	496	323	248	76.8	75	2.47	1.65	173	134	4.8	5.1	3.8

Table 11.
Housing Occupancy and Tenure: 2010—Con.

[For information on confidentiality protection, nonsampling error, and definitions, see Selected Appendixes at <www.census.gov/prod/cen2010/cph-1-a.pdf>]

State County County Subdivision Place	Total housing units	Occupied housing units						Vacant housing units				
		Total	Owner occupied		Renter occupied	Average household size		Total	For seasonal, recrea- tional, or occasional use	Vacancy rate		
			Number	Percent of occupied housing units		Owner- occupied units	Renter- occupied units			Available housing	Home- owner	Rental
Aroostook County—Con.												
Orient town.....	282	63	57	90.5	6	2.28	2.83	219	212	1.5	0.0	14.3
Oxbow plantation.....	74	30	30	100.0	0	2.20	0.00	44	42	3.1	3.1	(X)
Penobscot Indian Island Reservation.....	0	0	0	(X)	0	0.00	0.00	0	0	(X)	(X)	(X)
Perham town.....	190	151	134	88.7	17	2.60	2.18	39	15	3.8	1.5	18.2
Portage Lake town.....	511	188	170	90.4	18	2.12	1.72	323	301	4.5	2.8	18.2
Presque Isle city.....	4,608	4,201	2,328	55.4	1,873	2.41	1.92	407	68	5.0	2.0	8.5
Reed plantation.....	112	75	66	88.0	9	2.08	2.67	37	26	1.3	1.5	0.0
St. Agatha town.....	497	357	256	71.7	101	2.34	1.48	140	93	7.5	6.2	10.6
St. Francis town.....	316	234	177	75.6	57	2.26	1.49	82	37	4.5	3.2	8.1
St. John plantation.....	154	123	105	85.4	18	2.31	1.33	31	23	0.8	0.9	0.0
Sherman town.....	452	363	316	87.1	47	2.40	1.94	89	38	3.4	3.6	2.1
Smyrna town.....	188	155	130	83.9	25	2.82	3.00	33	18	3.7	3.7	3.8
South Aroostook UT.....	478	175	161	92.0	14	2.16	2.79	303	285	2.8	3.0	0.0
Square Lake UT.....	1,089	295	267	90.5	28	2.04	1.75	794	736	10.3	7.9	28.2
Stockholm town.....	149	110	94	85.5	16	2.29	2.38	39	18	6.7	5.0	15.8
Van Buren town.....	1,184	1,027	615	59.9	412	2.26	1.75	157	40	5.3	4.0	7.2
Van Buren CDP.....	1,061	937	533	56.9	404	2.20	1.75	124	13	5.7	4.4	7.3
Wade town.....	129	112	101	90.2	11	2.50	2.82	17	10	0.0	0.0	0.0
Wallagrass town.....	309	244	199	81.6	45	2.34	1.78	65	41	4.3	4.3	4.3
Washburn town.....	768	699	532	76.1	167	2.49	2.16	69	15	2.8	2.0	5.1
Washburn CDP.....	471	421	299	71.0	122	2.48	2.08	50	9	3.9	2.6	6.9
Westfield town.....	240	216	185	85.6	31	2.37	2.61	24	9	0.9	1.1	0.0
Westmanland town.....	102	31	27	87.1	4	1.89	2.75	71	64	3.1	0.0	20.0
Weston town.....	369	112	102	91.1	10	2.07	1.70	257	225	6.6	5.5	16.7
Winterville plantation.....	265	106	96	90.6	10	2.14	1.90	159	141	11.7	7.7	37.5
Woodland town.....	586	508	460	90.6	48	2.42	2.04	78	26	2.5	2.1	5.9
Cumberland County.....	138,657	117,339	78,545	66.9	38,794	2.49	1.98	21,318	14,676	3.4	1.7	6.6
Baldwin town.....	700	588	509	86.6	79	2.61	2.52	112	76	3.0	1.9	9.1
Bridgton town.....	4,051	2,240	1,666	74.4	574	2.29	2.11	1,811	1,581	5.3	3.5	10.3
Bridgton CDP.....	1,429	917	586	63.9	331	2.18	1.95	512	389	6.6	4.5	10.2
Brunswick town.....	9,599	8,469	5,735	67.7	2,734	2.32	1.92	1,130	295	6.4	2.2	14.2
Brunswick CDP.....	7,183	6,498	4,243	65.3	2,255	2.23	1.78	685	102	6.3	2.2	13.2
Brunswick Station CDP.....	340	183	1	0.5	182	3.00	2.99	157	0	33.7	0.0	33.8
Cape Elizabeth town.....	3,963	3,616	3,094	85.6	522	2.57	2.01	347	193	2.0	1.0	7.3
Casco town.....	2,944	1,554	1,224	78.8	330	2.48	2.13	1,390	1,267	4.1	3.3	7.0
Casco CDP.....	348	249	181	72.7	68	2.43	2.10	99	84	3.1	1.1	8.1
Chebeague Island town.....	525	171	146	85.4	25	2.06	1.60	354	334	4.4	2.6	13.8
Cumberland town.....	2,902	2,697	2,450	90.8	247	2.73	2.15	205	104	1.5	1.2	4.2
Cumberland Center CDP.....	959	928	848	91.4	80	2.76	2.01	31	12	0.9	0.6	3.5
Falmouth town.....	4,751	4,334	3,552	82.0	782	2.68	1.91	417	207	2.2	1.8	3.9
Falmouth CDP.....	988	886	579	65.3	307	2.30	1.71	102	38	3.0	2.3	4.3
Falmouth Foreside CDP.....	647	567	485	85.5	82	2.41	2.01	80	48	3.1	2.2	7.7
Freeport town.....	3,690	3,209	2,467	76.9	742	2.52	2.03	481	309	3.1	1.6	7.6
Freeport CDP.....	792	710	347	48.9	363	2.19	1.85	82	16	6.0	2.8	8.9
Frye Island town.....	481	2	2	100.0	0	2.50	0.00	479	476	0.0	0.0	(X)
Gorham town.....	5,972	5,719	4,638	81.1	1,081	2.70	2.10	253	34	2.2	1.5	5.1
Gorham CDP.....	2,319	2,213	1,597	72.2	616	2.62	1.86	106	10	2.6	1.7	4.9
Little Falls CDP.....	291	274	203	74.1	71	2.56	2.62	17	2	1.4	1.0	2.7
Gray town.....	3,841	3,156	2,456	77.8	700	2.54	2.18	685	574	2.6	1.2	6.9
Gray CDP.....	431	407	231	56.8	176	2.46	1.79	24	5	2.9	1.7	4.3
Harpswell town.....	4,208	2,218	1,763	79.5	455	2.16	2.01	1,990	1,746	5.5	3.2	13.4
Harrison town.....	1,761	1,113	941	84.5	172	2.44	2.51	648	582	3.0	2.6	5.5
Long Island town.....	381	99	80	80.8	19	2.31	2.37	282	262	8.8	2.3	28.6
Naples town.....	3,004	1,579	1,304	82.6	275	2.46	2.41	1,425	1,226	2.9	2.3	5.8
Naples CDP.....	430	201	140	69.7	61	2.26	1.79	229	209	4.6	3.3	7.6
New Gloucester town.....	2,295	2,092	1,748	83.6	344	2.69	2.37	203	109	2.3	1.3	7.0
North Yarmouth town.....	1,354	1,297	1,175	90.6	122	2.77	2.47	57	14	1.7	1.2	6.8
Portland city.....	33,836	30,725	13,124	42.7	17,601	2.31	1.89	3,111	1,322	3.9	1.5	5.6
Pownal town.....	613	590	522	88.5	68	2.53	2.26	23	1	1.7	1.1	5.6
Raymond town.....	2,852	1,773	1,486	83.8	287	2.55	2.25	1,079	994	3.0	2.3	6.5
Scarborough town.....	8,617	7,506	6,030	80.3	1,476	2.60	1.98	1,111	741	3.0	1.1	10.0
Scarborough CDP.....	2,066	1,917	1,380	72.0	537	2.36	1.80	149	45	3.9	1.1	10.3
Sebago town.....	1,464	724	606	83.7	118	2.41	2.19	740	675	4.7	4.1	7.7
South Portland city.....	11,484	10,877	6,632	61.0	4,245	2.37	2.03	607	166	2.6	1.1	4.9
Standish town.....	4,425	3,518	3,079	87.5	439	2.64	2.37	907	742	2.7	2.1	6.7
Standish CDP.....	207	197	123	62.4	74	2.54	2.11	10	2	3.0	2.4	3.9
Steep Falls CDP.....	402	388	345	88.9	43	2.95	2.70	14	4	1.5	0.9	6.5
Westbrook city.....	7,989	7,568	4,563	60.3	3,005	2.44	2.08	421	26	3.1	1.7	5.3
Windham town.....	7,136	6,383	5,080	79.6	1,303	2.64	2.18	753	469	2.1	1.8	3.5
North Windham CDP.....	2,141	1,964	1,506	76.7	458	2.56	2.29	177	94	2.3	1.8	4.2
South Windham CDP.....	296	288	204	70.8	84	2.69	1.83	8	1	2.0	1.0	4.5
Yarmouth town.....	3,819	3,522	2,473	70.2	1,049	2.53	1.89	297	151	2.6	1.6	5.0
Cousins Island CDP.....	260	211	195	92.4	16	2.32	2.31	49	42	2.8	2.0	11.1
Littlejohn Island CDP.....	75	46	39	84.8	7	2.54	2.71	29	27	4.2	2.5	12.5
Yarmouth CDP.....	2,651	2,515	1,559	62.0	956	2.55	1.86	136	32	2.7	1.3	4.9
Franklin County.....	21,709	13,000	9,815	75.5	3,185	2.36	2.04	8,709	7,183	6.1	3.1	14.0
Avon town.....	341	216	168	77.8	48	2.22	1.83	125	89	5.6	5.0	7.5
Carrabassett Valley town.....	2,103	373	325	87.1	48	2.10	1.75	1,730	1,656	13.4	2.7	47.6

Table 11.
Housing Occupancy and Tenure: 2010—Con.

[For information on confidentiality protection, nonsampling error, and definitions, see Selected Appendixes at <www.census.gov/prod/cen2010/cph-1-a.pdf>]

State County County Subdivision Place	Total housing units	Occupied housing units						Vacant housing units							
		Total	Owner occupied		Renter occupied	Average household size		Total	For seasonal, recrea- tional, or occasional use	Vacancy rate					
			Number	Percent of occupied housing units		Owner- occupied units	Renter- occupied units			Available housing	Home- owner	Rental			
Franklin County—Con.															
Carthage town.....	346	223	190	85.2	33	2.53	2.39	123	103	4.3	2.6	13.2			
Chesterfield town.....	779	549	489	89.1	60	2.49	2.27	230	196	3.2	3.4	1.6			
Coplin plantation.....	191	78	69	88.5	9	2.09	2.44	113	105	6.0	4.2	18.2			
Dallas plantation.....	462	158	132	83.5	26	1.98	1.81	304	279	8.0	5.7	18.2			
East Central Franklin UT.....	660	350	300	85.7	50	2.32	2.22	310	278	1.7	2.0	0.0			
Eustis town.....	822	313	221	70.6	92	2.10	1.68	509	442	13.2	6.6	25.8			
Farmington town.....	3,441	3,072	1,744	56.8	1,328	2.33	1.96	369	98	4.9	2.6	7.8			
Farmington CDP.....	1,866	1,662	586	35.3	1,076	2.14	1.86	204	34	6.4	3.2	8.0			
Industry town.....	625	376	314	83.5	62	2.52	2.24	249	210	3.8	2.4	10.1			
Jay town.....	2,252	2,032	1,621	79.8	411	2.41	2.29	220	48	4.2	1.4	13.8			
Chisholm CDP.....	699	613	389	63.5	224	2.28	2.20	86	11	5.2	1.3	11.3			
Kingfield town.....	695	447	350	78.3	97	2.37	1.71	248	193	6.3	2.8	16.8			
New Sharon town.....	700	585	512	87.5	73	2.42	2.32	115	64	3.0	1.9	9.8			
New Vineyard town.....	503	325	275	84.6	50	2.37	2.12	178	155	1.2	0.7	3.8			
North Franklin UT.....	453	27	23	85.2	4	2.39	1.50	426	400	28.6	11.5	56.3			
Phillips town.....	668	454	371	81.7	83	2.32	2.00	214	155	5.0	4.3	7.8			
Rangeley town.....	1,829	575	427	74.3	148	2.07	1.91	1,254	1,046	20.7	9.8	40.8			
Rangeley plantation.....	581	93	84	90.3	9	2.02	2.11	488	480	7.0	7.7	0.0			
Sandy River plantation.....	379	61	49	80.3	12	1.96	3.08	318	282	35.1	12.5	68.4			
South Franklin UT.....	54	27	23	85.2	4	2.61	2.25	27	22	0.0	0.0	0.0			
Strong town.....	634	496	400	80.6	96	2.56	1.98	138	96	1.9	1.4	3.9			
Temple town.....	327	226	201	88.9	25	2.37	2.04	101	72	5.4	4.7	10.7			
Weld town.....	632	194	179	92.3	15	2.17	2.07	438	408	6.6	2.7	37.5			
West Central Franklin UT.....	28	0	0	(X)	0	0.00	0.00	28	28	(X)	(X)	(X)			
Wilton town.....	2,025	1,708	1,318	77.2	390	2.49	2.13	317	158	4.2	2.8	8.6			
Wilton CDP.....	1,105	916	622	67.9	294	2.55	2.08	189	68	6.0	4.1	9.8			
Wyman UT.....	179	42	30	71.4	12	2.17	1.92	137	120	21.4	16.2	31.6			
Hancock County.....	40,184	24,221	18,019	74.4	6,202	2.28	1.97	15,963	13,134	5.9	3.6	11.8			
Amherst town.....	174	121	109	90.1	12	2.22	1.92	53	37	7.6	8.3	0.0			
Aurora town.....	105	46	38	82.6	8	2.53	2.25	59	49	9.6	11.6	0.0			
Bar Harbor town.....	3,495	2,427	1,461	60.2	966	2.28	1.78	1,068	735	8.7	4.4	14.5			
Bar Harbor CDP.....	1,761	1,249	559	44.8	690	2.14	1.70	512	358	7.2	2.6	10.6			
Blue Hill town.....	1,936	1,279	926	72.4	353	2.18	1.84	657	498	7.4	5.2	12.8			
Blue Hill CDP.....	671	472	266	56.4	206	2.20	1.63	199	118	11.6	9.8	13.8			
Brooklin town.....	874	397	335	84.4	62	2.09	2.00	477	436	3.8	3.4	5.8			
Brooksville town.....	934	437	379	86.7	58	2.15	2.05	497	427	7.4	4.1	24.1			
Bucksport town.....	2,551	2,135	1,513	70.9	622	2.44	1.97	416	194	5.7	3.3	10.9			
Bucksport CDP.....	1,495	1,302	791	60.8	511	2.42	1.87	193	41	7.7	4.8	11.9			
Castine town.....	704	380	244	64.2	136	2.16	2.09	324	288	4.7	3.5	6.8			
Castine CDP.....	459	221	131	59.3	90	2.15	2.13	238	213	5.1	5.7	4.3			
Central Hancock UT.....	97	55	45	81.8	10	2.22	1.70	42	34	6.8	2.2	23.1			
Cranberry Isles town.....	375	70	57	81.4	13	2.05	1.85	305	295	1.4	0.0	7.1			
Dedham town.....	1,254	702	615	87.6	87	2.43	2.17	552	473	4.5	2.2	17.4			
Deer Isle town.....	1,936	929	692	74.5	237	2.19	1.65	1,007	911	4.5	2.6	9.5			
Eastbrook town.....	504	186	154	82.8	32	2.28	2.25	318	297	2.6	0.6	11.1			
East Hancock UT.....	689	38	30	78.9	8	2.40	2.75	651	637	15.6	11.8	27.3			
Ellsworth city.....	4,240	3,305	2,166	65.5	1,139	2.44	1.95	935	646	4.6	3.5	6.8			
Franklin town.....	1,043	652	518	79.4	134	2.25	2.31	391	307	5.4	3.7	11.2			
Frenchboro town.....	76	21	17	81.0	4	2.82	3.25	55	51	12.5	15.0	0.0			
Gouldsboro town.....	1,442	773	651	84.2	122	2.24	2.26	669	562	5.0	3.5	12.1			
Great Pond town.....	85	26	23	88.5	3	2.09	3.33	59	58	3.7	4.2	0.0			
Hancock town.....	1,437	1,044	801	76.7	243	2.26	2.34	393	252	5.0	4.3	7.2			
Lamoine town.....	994	712	598	84.0	114	2.27	2.13	282	230	3.0	1.8	8.6			
Mariaville town.....	416	208	180	86.5	28	2.47	2.46	208	183	3.7	2.7	9.7			
Marshall Island UT.....	0	0	0	(X)	0	0.00	0.00	0	0	(X)	(X)	(X)			
Mount Desert town.....	2,287	984	721	73.3	263	2.17	1.87	1,303	1,173	6.7	3.9	13.5			
Northwest Hancock UT.....	20	1	1	100.0	0	2.00	0.00	19	19	0.0	0.0	(X)			
Orland town.....	1,470	976	823	84.3	153	2.26	2.16	494	400	4.2	3.1	9.5			
Osborn town.....	122	29	27	93.1	2	2.37	1.50	93	88	3.3	3.6	0.0			
Otis town.....	744	299	259	86.6	40	2.30	1.93	445	408	6.3	1.9	26.8			
Penobscot town.....	883	593	485	81.8	108	2.11	1.87	290	243	4.9	3.0	12.8			
Sedgwick town.....	800	529	437	82.6	92	2.31	2.01	271	205	4.7	3.3	10.7			
Sorrento town.....	314	141	124	87.9	17	1.87	2.47	173	149	2.7	1.6	10.0			
Southwest Harbor town.....	1,484	835	549	65.7	286	2.21	1.90	649	525	9.8	5.8	16.5			
Southwest Harbor CDP.....	705	376	197	52.4	179	2.07	1.70	329	268	10.7	8.8	12.6			
Stonington town.....	993	515	375	72.8	140	2.08	1.89	478	432	3.5	2.3	6.6			
Sullivan town.....	806	528	427	80.9	101	2.32	2.42	278	203	3.8	3.4	5.6			
Surry town.....	1,119	673	568	84.4	105	2.17	2.24	446	393	3.9	3.6	5.4			
Swans Island town.....	483	146	117	80.1	29	2.39	1.79	337	295	8.6	7.0	14.7			
Tremont town.....	1,260	723	554	76.6	169	2.24	1.90	537	424	9.8	1.9	28.3			
Trenton town.....	1,021	663	486	73.3	177	2.33	1.97	358	277	7.5	3.8	16.5			
Verona Island town.....	292	238	195	81.9	43	2.28	2.30	54	35	3.2	3.4	2.3			
Waltham town.....	206	150	130	86.7	20	2.35	2.40	56	48	2.6	0.8	13.0			
Winter Harbor town.....	519	255	189	74.1	66	2.09	1.83	264	217	11.3	10.7	13.0			
Winter Harbor CDP.....	451	216	152	70.4	64	2.03	1.84	235	190	12.4	12.5	12.2			
Kennebec County.....	60,972	51,128	36,451	71.3	14,677	2.44	2.03	9,844	6,188	3.9	1.9	8.6			
Albion town.....	923	819	684	83.5	135	2.54	2.27	104	53	2.4	2.1	3.6			
Augusta city.....	9,756	8,802	4,661	53.0	4,141	2.25	1.88	954	177	5.5	2.8	8.4			

Table 11.
Housing Occupancy and Tenure: 2010—Con.

[For information on confidentiality protection, nonsampling error, and definitions, see Selected Appendixes at <www.census.gov/prod/cen2010/cph-1-a.pdf>]

State County County Subdivision Place	Total housing units	Occupied housing units						Vacant housing units							
		Total	Owner occupied		Renter occupied	Average household size		Total	For seasonal, recrea- tional, or occasional use	Vacancy rate					
			Number	Percent of occupied housing units		Owner- occupied units	Renter- occupied units			Available housing	Home- owner	Rental			
Kennebec County—Con.															
Belgrade town.....	2,198	1,265	1,108	87.6	157	2.55	2.22	933	818	4.6	2.2	18.6			
Benton town.....	1,164	1,104	968	87.7	136	2.48	2.43	60	6	1.7	0.8	7.4			
Chelsea town.....	1,113	1,046	906	86.6	140	2.53	2.19	67	12	1.1	1.2	0.7			
China town.....	2,316	1,718	1,435	83.5	283	2.57	2.26	598	508	2.5	1.8	6.2			
Clinton town.....	1,547	1,412	1,155	81.8	257	2.48	2.41	135	41	3.1	1.3	10.3			
Clinton CDP.....	618	567	432	76.2	135	2.55	2.35	51	7	4.0	2.0	9.9			
Farmingdale town.....	1,374	1,259	885	70.3	374	2.42	2.02	115	22	5.0	2.4	10.5			
Farmingdale CDP.....	959	869	546	62.8	323	2.33	1.98	90	13	6.5	3.4	11.2			
Fayette town.....	813	491	441	89.8	50	2.34	2.18	322	284	3.0	2.4	7.3			
Gardiner city.....	2,778	2,487	1,582	63.6	905	2.48	1.98	291	40	6.1	3.0	11.0			
Hallowell city.....	1,329	1,193	691	57.9	502	2.21	1.45	136	21	7.4	2.1	13.7			
Litchfield town.....	1,861	1,441	1,231	85.4	210	2.52	2.41	420	344	1.9	1.4	5.0			
Manchester town.....	1,255	1,044	895	85.7	149	2.55	1.99	211	157	3.0	2.2	7.3			
Monmouth town.....	2,021	1,577	1,346	85.4	231	2.61	2.49	444	340	3.6	2.4	10.1			
Mount Vernon town.....	1,107	693	614	88.6	79	2.37	2.30	414	371	2.9	2.4	7.0			
Oakland town.....	3,024	2,543	1,931	75.9	612	2.52	2.25	481	343	2.8	1.3	7.3			
Oakland CDP.....	1,254	1,120	729	65.1	391	2.39	2.21	134	50	4.1	1.2	9.0			
Pittston town.....	1,202	1,103	943	85.5	160	2.44	2.28	99	28	1.8	1.3	4.8			
Randolph town.....	900	813	586	72.1	227	2.29	1.89	87	14	4.3	2.5	8.8			
Randolph CDP.....	900	813	586	72.1	227	2.29	1.89	87	14	4.3	2.5	8.8			
Readfield town.....	1,293	998	897	89.9	101	2.57	2.51	295	260	1.4	1.1	3.8			
Rome town.....	1,038	439	378	86.1	61	2.35	2.00	599	560	4.1	3.3	8.7			
Sidney town.....	1,850	1,607	1,386	86.2	221	2.67	2.25	243	167	2.1	1.7	4.3			
Unity UT.....	19	18	14	77.8	4	2.07	3.50	1	0	0.0	0.0	0.0			
Vassalboro town.....	2,065	1,788	1,434	80.2	354	2.47	2.22	277	189	2.3	1.0	7.3			
Vienna town.....	418	251	226	90.0	25	2.26	2.36	167	148	2.7	2.1	7.4			
Waterville city.....	7,065	6,370	3,046	47.8	3,324	2.29	1.98	695	66	6.1	2.1	9.4			
Wayne town.....	848	514	449	87.4	65	2.31	2.35	334	311	1.7	1.3	4.3			
West Gardiner town.....	1,556	1,368	1,167	85.3	201	2.56	2.39	188	140	2.1	1.3	6.5			
Windsor town.....	1,152	1,039	870	83.7	169	2.48	2.49	113	69	1.8	0.9	6.1			
Winslow town.....	3,692	3,328	2,534	76.1	794	2.41	2.12	364	176	2.9	1.7	6.5			
Winslow CDP.....	3,692	3,328	2,534	76.1	794	2.41	2.12	364	176	2.9	1.7	6.5			
Winthrop town.....	3,295	2,598	1,988	76.5	610	2.38	2.08	697	523	3.4	2.2	7.3			
Winthrop CDP.....	1,379	1,159	784	67.6	375	2.37	2.01	220	133	4.5	2.7	8.1			
Knox County.....	23,744	17,258	12,789	74.1	4,469	2.31	1.99	6,486	4,828	4.8	2.8	10.0			
Appleton town.....	646	545	499	91.6	46	2.45	2.04	101	62	3.2	3.3	2.1			
Camden town.....	3,165	2,382	1,552	65.2	830	2.17	1.71	783	541	6.4	4.3	9.9			
Camden CDP.....	2,360	1,804	1,059	58.7	745	2.15	1.66	556	349	7.5	5.2	10.5			
Criehaven UT.....	29	1	1	100.0	0	1.00	0.00	28	28	0.0	0.0	(X)			
Cushing town.....	926	642	525	81.8	117	2.34	2.57	284	247	2.4	1.9	4.9			
Friendship town.....	896	508	444	87.4	64	2.29	2.09	388	335	4.6	2.8	15.2			
Hope town.....	805	603	532	88.2	71	2.58	2.21	202	171	2.9	2.6	5.2			
Isle au Haut town.....	172	42	35	83.3	7	1.80	1.43	130	126	2.3	2.8	0.0			
Matinicus Isle plantation.....	147	41	32	78.0	9	1.94	1.33	106	99	12.5	8.3	25.0			
Muscle Ridge Islands UT.....	62	2	1	50.0	1	2.00	4.00	60	60	0.0	0.0	0.0			
North Haven town.....	515	165	119	72.1	46	2.13	2.20	350	333	3.5	1.6	7.8			
Owls Head town.....	1,060	737	613	83.2	124	2.16	1.98	323	249	4.6	2.5	13.2			
Rockland city.....	3,925	3,423	1,847	54.0	1,576	2.21	1.88	502	133	5.3	3.4	7.5			
Rockport town.....	1,956	1,422	1,149	80.8	273	2.40	2.08	534	352	6.8	4.8	14.2			
St. George town.....	2,107	1,204	1,018	84.6	186	2.15	2.14	903	762	6.1	2.2	22.6			
South Thomaston town.....	893	674	559	82.9	115	2.31	2.31	219	166	3.8	0.5	17.3			
Thomaston town.....	1,385	1,219	848	69.6	371	2.32	2.08	166	49	4.2	2.4	8.1			
Thomaston CDP.....	977	843	522	61.9	321	2.32	2.00	134	40	5.1	2.9	8.5			
Union town.....	1,203	981	829	84.5	152	2.33	2.18	222	159	3.3	1.5	12.1			
Vinalhaven town.....	1,295	545	406	74.5	139	2.21	1.92	750	685	5.8	4.0	10.4			
Warren town.....	1,760	1,508	1,246	82.6	262	2.55	2.35	252	134	2.9	1.4	9.3			
Washington town.....	797	614	534	87.0	80	2.40	2.64	183	137	2.1	1.3	6.9			
Lincoln County.....	23,493	15,149	12,267	81.0	2,882	2.29	2.05	8,344	6,733	5.7	3.5	14.0			
Alna town.....	346	295	266	90.2	29	2.40	2.41	51	36	0.7	0.7	0.0			
Boothbay town.....	2,474	1,386	1,202	86.7	184	2.24	2.30	1,088	893	7.9	5.9	19.1			
Boothbay Harbor town.....	2,175	1,084	733	67.6	351	2.01	1.65	1,091	899	11.7	6.5	20.7			
Boothbay Harbor CDP.....	890	547	323	59.0	224	2.07	1.67	343	228	13.8	7.2	21.8			
Bremen town.....	651	353	317	89.8	36	2.31	2.08	298	264	4.6	3.6	11.9			
Bristol town.....	2,585	1,309	1,145	87.5	164	2.10	2.01	1,276	1,130	7.0	5.0	18.3			
Damariscotta town.....	1,359	1,051	701	66.7	350	2.15	1.79	308	186	6.1	2.1	13.2			
Damariscotta CDP.....	727	590	353	59.8	237	1.90	1.64	137	52	6.1	1.9	11.7			
Dresden town.....	819	700	610	87.1	90	2.36	2.61	119	51	3.4	1.9	12.5			
Edgecomb town.....	755	523	429	82.0	94	2.37	2.36	232	189	2.0	1.4	5.0			
Hibberts gore.....	1	1	1	100.0	0	1.00	0.00	0	0	0.0	0.0	(X)			
Jefferson town.....	1,564	1,010	881	87.2	129	2.39	2.40	554	474	2.7	2.4	4.3			
Louds Island UT.....	43	0	0	(X)	0	0.00	0.00	43	43	(X)	(X)	(X)			
Monhegan plantation.....	164	40	31	77.5	9	1.81	1.44	124	105	32.2	3.1	66.7			
Newcastle town.....	992	787	616	78.3	171	2.31	1.85	205	139	4.7	1.9	13.6			
Newcastle CDP.....	384	326	218	66.9	108	2.22	1.59	58	27	6.8	0.5	17.6			
Nobleboro town.....	1,106	714	613	85.9	101	2.31	2.22	392	335	4.0	2.2	13.6			
Somerville town.....	309	225	207	92.0	18	2.44	2.39	84	67	3.0	2.4	10.0			
South Thomaston town.....	1,076	418	358	85.6	60	2.14	2.12	658	609	5.6	3.0	18.9			
Southport town.....	1,051	316	270	85.4	46	1.92	1.89	735	707	5.1	1.8	20.7			

Table 11.
Housing Occupancy and Tenure: 2010—Con.

[For information on confidentiality protection, nonsampling error, and definitions, see Selected Appendixes at <www.census.gov/prod/cen2010/cph-1-a.pdf>]

State County County Subdivision Place	Total housing units	Occupied housing units						Vacant housing units							
		Total	Owner occupied		Renter occupied	Average household size		Total	For seasonal, recrea- tional, or occasional use	Vacancy rate					
			Number	Percent of occupied housing units		Owner- occupied units	Renter- occupied units			Available housing	Home- owner	Rental			
Lincoln County—Con.															
Waldoboro town.....	2,651	2,171	1,661	76.5	510	2.41	2.09	480	259	5.5	4.4	8.7			
Waldoboro CDP.....	716	610	338	55.4	272	2.20	1.80	106	30	7.3	7.6	6.8			
Westport Island town.....	535	329	281	85.4	48	2.14	2.46	206	186	2.6	1.1	10.9			
Whitefield town.....	1,055	917	794	86.6	123	2.53	2.10	138	66	2.3	1.6	6.8			
Wiscasset town.....	1,782	1,520	1,151	75.7	369	2.36	2.16	262	95	6.9	4.0	14.9			
Wiscasset CDP.....	670	538	332	61.7	206	2.13	1.89	132	53	10.4	4.9	18.0			
Oxford County.....	36,055	24,300	18,649	76.7	5,651	2.40	2.17	11,755	9,113	5.4	2.9	12.9			
Andover town.....	603	385	337	87.5	48	2.16	1.92	218	195	3.5	1.7	14.3			
Bethel town.....	1,861	1,121	836	74.6	285	2.39	2.13	740	552	11.0	4.3	25.6			
Brownfield town.....	973	662	585	88.4	77	2.38	2.64	311	265	2.6	2.5	3.8			
Buckfield town.....	890	821	675	82.2	146	2.53	2.06	69	26	2.9	1.7	8.1			
Byron town.....	223	58	51	87.9	7	2.53	2.29	165	162	1.7	1.9	0.0			
Canton town.....	473	410	302	73.7	108	2.42	1.98	63	35	5.3	3.8	9.2			
Denmark town.....	1,075	479	418	87.3	61	2.37	2.61	596	551	4.0	3.4	7.6			
Dixfield town.....	1,180	1,044	795	76.1	249	2.48	2.34	136	48	4.0	2.4	8.8			
Dixfield CDP.....	518	469	329	70.1	140	2.39	2.06	49	3	5.4	2.6	11.4			
Fryeburg town.....	1,844	1,368	1,022	74.7	346	2.46	2.20	476	347	4.6	2.7	9.8			
Fryeburg CDP.....	797	669	434	64.9	235	2.33	2.03	128	55	6.4	3.1	11.9			
Gilead town.....	151	98	76	77.6	22	2.09	2.27	53	37	6.5	7.2	4.0			
Greenwood town.....	810	362	313	86.5	49	2.28	2.35	448	409	4.7	2.8	15.5			
Hanover town.....	235	116	93	80.2	23	2.11	1.83	119	104	7.1	7.0	7.7			
Hartford town.....	723	479	438	91.4	41	2.47	2.56	244	218	1.2	1.1	2.4			
Hebron town.....	483	449	405	90.2	44	2.80	2.30	34	12	2.0	1.2	8.3			
Hiram town.....	905	652	537	82.4	115	2.52	2.33	253	194	2.7	2.5	3.3			
Lincoln plantation.....	140	23	19	82.6	4	2.05	1.50	117	117	0.0	0.0	0.0			
Lovell town.....	1,227	477	425	89.1	52	2.37	2.56	750	723	1.6	1.8	0.0			
Magalloway plantation.....	105	20	20	100.0	0	2.30	0.00	85	84	0.0	0.0	(X)			
Mexico town.....	1,404	1,185	802	67.7	383	2.26	2.25	219	33	6.9	4.6	11.3			
Mexico CDP (part).....	928	768	478	62.2	290	2.23	2.30	160	13	8.8	5.3	14.1			
Milton UT.....	78	61	51	83.6	10	2.41	2.00	17	11	3.1	1.9	9.1			
Newry town.....	1,334	157	133	84.7	24	2.09	2.13	1,177	1,017	47.2	7.5	83.2			
North Oxford UT.....	327	12	7	58.3	5	1.71	2.40	315	313	0.0	0.0	0.0			
Norway town.....	2,804	2,163	1,464	67.7	699	2.33	2.16	641	453	4.9	3.0	8.7			
Norway CDP.....	1,412	1,238	656	53.0	582	2.24	2.07	174	45	6.6	4.1	9.2			
Otisfield town.....	1,169	704	639	90.8	65	2.49	2.57	465	419	2.6	2.1	6.8			
Oxford town.....	2,170	1,657	1,369	82.6	288	2.54	2.20	513	406	2.9	1.9	7.4			
Oxford CDP.....	691	503	425	84.5	78	2.52	2.44	188	145	4.2	2.1	14.3			
Paris town.....	2,419	2,187	1,429	65.3	758	2.39	2.07	232	85	3.3	2.1	5.6			
South Paris CDP.....	1,093	1,009	506	50.1	503	2.34	1.95	84	12	3.8	1.6	6.0			
Peru town.....	909	629	572	90.9	57	2.45	2.46	280	233	3.5	2.0	16.2			
Porter town.....	816	621	513	82.6	108	2.43	2.32	195	147	3.5	2.8	6.9			
Roxbury town.....	430	181	163	90.1	18	2.10	1.50	249	220	5.7	5.2	9.5			
Rumford town.....	3,267	2,674	1,599	59.8	1,075	2.27	2.01	613	73	9.3	4.1	16.0			
Mexico CDP (part).....	0	0	0	(X)	0	0.00	0.00	0	0	(X)	(X)	(X)			
Rumford CDP.....	2,461	1,989	1,027	51.6	962	2.22	1.97	472	24	10.2	4.6	15.6			
South Oxford UT.....	466	251	219	87.3	32	2.30	2.38	215	192	3.8	2.7	10.8			
Stoneham town.....	344	110	93	84.5	17	2.25	1.59	234	211	8.9	4.0	29.2			
Stow town.....	232	149	140	94.0	9	2.49	2.11	83	67	5.0	3.4	25.0			
Sumner town.....	565	383	336	87.7	47	2.46	2.36	182	138	2.0	1.7	4.0			
Sweden town.....	331	178	163	91.6	15	2.17	2.53	153	137	5.8	1.8	34.8			
Upton town.....	199	61	53	86.9	8	1.92	1.38	138	133	0.0	0.0	0.0			
Waterford town.....	1,084	667	559	83.8	108	2.32	2.38	417	362	4.5	3.4	9.8			
West Paris town.....	812	700	532	76.0	168	2.53	2.18	112	33	5.0	3.3	10.1			
Woodstock town.....	974	546	466	85.3	80	2.38	2.13	428	351	5.8	4.1	14.6			
Penobscot County.....	73,860	62,966	42,981	68.3	19,985	2.47	2.03	10,894	6,199	3.7	2.0	7.1			
Alton town.....	385	347	296	85.3	51	2.55	2.67	38	10	1.4	1.3	1.9			
Argyle UT.....	146	120	108	90.0	12	2.33	2.08	26	19	0.8	0.9	0.0			
Bangor city.....	15,674	14,475	6,692	46.2	7,783	2.34	1.88	1,199	123	4.9	2.0	7.3			
Bradford town.....	583	493	405	82.2	88	2.68	2.33	90	44	1.8	1.0	5.4			
Bradley town.....	719	625	500	80.0	125	2.46	2.08	94	69	2.0	1.6	3.8			
Brewer city.....	4,457	4,163	2,519	60.5	1,644	2.50	1.86	294	32	3.3	1.6	5.9			
Burlington town.....	410	166	148	89.2	18	2.17	2.33	244	223	4.5	3.2	14.3			
Carmel town.....	1,182	1,097	928	84.6	169	2.56	2.47	85	22	2.3	1.4	7.1			
Carroll plantation.....	138	62	61	98.4	1	2.49	1.00	76	66	1.6	1.6	0.0			
Charleston town.....	546	481	374	77.8	107	2.63	2.22	65	22	4.4	1.8	12.2			
Chester town.....	266	218	187	85.8	31	2.53	2.32	48	16	4.8	0.5	24.4			
Clifton town.....	468	346	298	86.1	48	2.70	2.27	122	94	3.6	3.2	5.9			
Corinna town.....	1,075	926	720	77.8	206	2.42	2.20	149	73	2.5	2.0	4.2			
Corinth town.....	1,233	1,125	919	81.7	206	2.62	2.28	108	30	3.3	2.4	6.8			
Dexter town.....	2,141	1,651	1,136	68.8	515	2.41	2.10	490	304	5.9	4.3	9.4			
Dexter CDP.....	1,149	944	539	57.1	405	2.43	2.05	205	84	7.5	5.7	9.7			
Dixmont town.....	557	498	443	89.0	55	2.41	2.09	59	19	1.9	1.1	8.2			
Drew plantation.....	36	15	11	73.3	4	2.45	4.75	21	14	11.1	14.3	0.0			
East Central Penobscot UT.....	320	140	122	87.1	18	2.52	2.00	180	164	2.0	1.6	5.3			
East Millinocket town.....	871	768	591	77.0	177	2.31	1.94	103	14	4.1	3.1	7.3			
East Millinocket CDP.....	798	698	525	75.2	173	2.31	1.94	100	13	4.5	3.5	7.5			
Eddington town.....	1,037	930	763	82.0	167	2.43	2.10	107	57	2.0	1.3	5.1			
Edinburg town.....	69	53	51	96.2	2	2.49	2.00	16	12	1.9	1.9	0.0			

Table 11.
Housing Occupancy and Tenure: 2010—Con.

[For information on confidentiality protection, nonsampling error, and definitions, see Selected Appendixes at <www.census.gov/prod/cen2010/cph-1-a.pdf>]

State County County Subdivision Place	Total housing units	Occupied housing units						Vacant housing units							
		Total	Owner occupied		Renter occupied	Average household size		Total	For seasonal, recrea- tional, or occasional use	Vacancy rate					
			Number	Percent of occupied housing units		Owner- occupied units	Renter- occupied units			Available housing	Home- owner	Rental			
Penobscot County—Con.															
Enfield town.....	937	650	552	84.9	98	2.50	2.33	287	225	3.8	3.0	8.1			
Etna town.....	559	481	412	85.7	69	2.58	2.65	78	51	1.2	1.2	1.4			
Exeter town.....	491	424	378	89.2	46	2.60	2.41	67	28	2.3	2.1	4.2			
Garland town.....	552	442	395	89.4	47	2.53	2.26	110	81	3.1	2.0	11.3			
Glenburn town.....	2,018	1,808	1,531	84.7	277	2.58	2.34	210	134	1.8	1.3	4.8			
Greenbush town.....	725	602	506	84.1	96	2.47	2.49	123	72	3.3	1.9	10.1			
Hampden town.....	3,030	2,862	2,252	78.7	610	2.64	2.14	168	51	2.3	1.3	6.0			
Hampden CDP.....	1,913	1,819	1,329	73.1	490	2.51	2.05	94	23	2.4	1.0	5.9			
Hermon town.....	2,210	2,075	1,715	82.7	360	2.68	2.25	135	32	2.5	1.1	8.4			
Holden town.....	1,480	1,298	1,110	85.5	188	2.44	1.97	182	122	2.4	1.6	6.9			
Howland town.....	639	523	388	74.2	135	2.43	1.98	116	53	5.7	2.5	13.9			
Howland CDP.....	554	465	339	72.9	126	2.44	1.90	89	28	6.4	2.9	14.8			
Hudson town.....	786	590	505	85.6	85	2.59	2.68	196	166	1.8	1.3	4.5			
Kenduskeag town.....	600	562	459	81.7	103	2.41	2.33	38	14	1.2	0.2	5.5			
Kingman UT.....	117	82	77	93.9	5	2.17	1.40	35	22	2.4	2.5	0.0			
Lagrange town.....	380	298	237	79.5	61	2.51	1.84	82	30	5.7	5.2	7.6			
Lakeville town.....	453	55	53	96.4	2	1.89	2.50	398	395	3.5	3.6	0.0			
Lee town.....	546	356	311	87.4	45	2.42	2.00	190	162	2.2	1.6	6.1			
Levant town.....	1,146	1,081	875	80.9	206	2.66	2.54	65	12	2.0	1.2	5.1			
Lincoln town.....	2,866	2,045	1,528	74.7	517	2.50	2.29	821	611	5.5	3.2	11.7			
Lincoln CDP.....	1,332	1,146	779	68.0	367	2.52	2.27	186	52	6.4	3.6	11.8			
Lowell town.....	315	154	142	92.2	12	2.34	2.17	161	145	6.0	3.4	29.4			
Mattawamkeag town.....	407	317	262	82.6	55	2.29	1.56	90	45	5.3	3.3	13.4			
Maxfield town.....	61	41	38	92.7	3	2.29	3.33	20	16	2.3	2.4	0.0			
Medway town.....	658	576	509	88.4	67	2.36	2.19	82	30	1.9	1.5	4.3			
Milford town.....	1,385	1,289	974	75.6	315	2.43	2.22	96	18	3.0	1.3	7.9			
Milford CDP.....	1,046	978	705	72.1	273	2.32	2.18	68	8	3.4	1.3	8.7			
Millinocket town.....	2,586	2,167	1,591	73.4	576	2.17	1.76	419	83	7.2	4.6	13.7			
Millinocket CDP.....	2,570	2,155	1,579	73.3	576	2.17	1.76	415	79	7.2	4.6	13.7			
Mount Chase town.....	297	94	84	89.4	10	2.17	1.90	203	183	6.9	6.7	9.1			
Newburgh town.....	659	621	509	82.0	112	2.60	2.04	38	12	1.7	1.2	4.2			
Newport town.....	1,766	1,410	972	68.9	438	2.46	2.02	356	231	4.6	3.5	7.0			
Newport CDP.....	938	796	449	56.4	347	2.45	1.95	142	52	6.5	4.8	8.7			
North Penobscot UT.....	1,119	226	209	92.5	17	2.08	1.71	893	844	10.9	7.4	39.3			
Old Town city.....	3,665	3,382	1,876	55.5	1,506	2.44	2.15	283	72	3.1	1.5	5.1			
Orono town.....	3,089	2,831	1,243	43.9	1,588	2.44	2.18	258	96	3.5	1.6	5.0			
Orono CDP.....	2,624	2,464	949	38.5	1,515	2.46	2.16	160	28	3.2	1.2	4.4			
Orrington town.....	1,612	1,478	1,256	85.0	222	2.58	2.19	134	62	2.2	1.6	5.5			
Passadumkeag town.....	197	159	131	82.4	28	2.46	1.86	38	24	5.3	3.6	12.5			
Patten town.....	565	447	332	74.3	115	2.26	2.03	118	57	3.6	3.7	3.3			
Penobscot Indian Island Reservation.....	266	245	144	58.8	101	2.43	2.52	21	13	0.0	0.0	0.0			
Plymouth town.....	615	537	464	86.4	73	2.57	2.42	78	48	3.4	2.5	8.6			
Prentiss UT.....	185	95	87	91.6	8	2.33	1.38	90	83	3.1	2.2	11.1			
Seboeis plantation.....	114	18	17	94.4	1	1.71	6.00	96	92	0.0	0.0	0.0			
Springfield town.....	281	171	142	83.0	29	2.41	2.31	110	94	1.7	1.4	3.2			
Stacyville town.....	224	162	136	84.0	26	2.42	2.58	62	33	4.1	4.2	3.7			
Stetson town.....	621	479	438	91.4	41	2.55	2.12	142	113	1.6	0.9	8.7			
Twombly Ridge UT.....	10	0	0	(X)	0	0.00	0.00	10	10	(X)	(X)	(X)			
Veazie town.....	884	828	599	72.3	229	2.45	1.95	56	12	3.3	1.3	8.0			
Webster plantation.....	46	30	22	73.3	8	2.68	3.25	16	15	0.0	0.0	0.0			
Whitney UT.....	38	1	1	100.0	0	5.00	0.00	37	37	0.0	0.0	(X)			
Winn town.....	210	175	154	88.0	21	2.35	2.14	35	22	1.1	1.3	0.0			
Woodville town.....	137	100	93	93.0	7	2.52	2.00	37	21	3.8	1.1	30.0			
Piscataquis County.....	15,340	7,825	6,055	77.4	1,770	2.29	1.96	7,515	6,397	5.9	4.3	10.9			
Abbot town.....	572	311	265	85.2	46	2.22	2.43	261	221	4.9	3.6	11.3			
Atkinson town.....	198	135	119	88.1	16	2.45	2.13	63	42	3.5	3.2	5.9			
Beaver Cove town.....	269	61	57	93.4	4	1.96	2.50	208	194	7.5	8.1	0.0			
Blanchard UT.....	153	46	44	95.7	2	2.14	2.00	107	93	2.1	2.2	0.0			
Bowerbank town.....	380	63	59	93.7	4	1.86	1.50	317	308	3.1	3.3	0.0			
Brownville town.....	738	527	434	82.4	93	2.35	2.47	211	122	6.5	5.8	9.5			
Dover-Foxcroft town.....	2,459	1,773	1,302	73.4	471	2.38	1.96	686	451	6.5	3.9	12.8			
Dover-Foxcroft CDP.....	1,318	1,117	716	64.1	401	2.31	1.93	201	39	7.9	4.1	13.9			
Greenville town.....	1,661	820	580	70.7	240	2.07	1.76	841	691	8.1	5.2	14.3			
Greenville CDP.....	967	615	397	64.6	218	2.12	1.79	352	257	6.8	4.3	10.8			
Guilford town.....	882	693	462	66.7	231	2.40	1.79	189	100	4.5	3.5	6.5			
Guilford CDP.....	491	426	238	55.9	188	2.43	1.72	65	10	5.7	4.4	7.4			
Kingsbury plantation.....	141	18	17	94.4	1	1.59	1.00	123	122	0.0	0.0	0.0			
Lake View plantation.....	455	50	46	92.0	4	1.74	2.25	405	403	2.0	2.1	0.0			
Medford town.....	164	104	91	87.5	13	2.49	2.08	60	52	2.8	2.1	7.1			
Milo town.....	1,274	1,034	749	72.4	285	2.36	2.02	240	97	8.3	6.2	13.3			
Milo CDP.....	993	827	560	67.7	267	2.34	2.01	166	44	9.2	6.8	13.8			
Monson town.....	595	308	249	80.8	59	2.35	1.73	287	216	7.2	7.1	7.7			
Northeast Piscataquis UT.....	1,351	140	132	94.3	8	1.97	1.63	1,211	1,188	4.4	1.4	38.5			
Northwest Piscataquis UT.....	1,040	81	60	74.1	21	1.95	1.43	959	952	3.5	4.6	0.0			
Parkman town.....	538	353	314	89.0	39	2.44	1.95	185	152	3.6	3.1	7.1			
Sangerville town.....	886	613	464	75.7	149	2.29	1.89	273	214	3.9	2.7	7.5			
Sebec town.....	420	273	235	86.1	38	2.32	2.24	147	114	4.2	4.0	5.0			
Shirley town.....	248	116	102	87.9	14	2.05	1.71	132	128	0.9	1.0	0.0			
Southeast Piscataquis UT.....	340	113	100	88.5	13	2.20	2.54	227	220	5.0	5.7	0.0			

Table 11.
Housing Occupancy and Tenure: 2010—Con.

[For information on confidentiality protection, nonsampling error, and definitions, see Selected Appendixes at <www.census.gov/prod/cen2010/cph-1-a.pdf>]

State County County Subdivision Place	Total housing units	Occupied housing units						Vacant housing units							
		Total	Owner occupied		Renter occupied	Average household size		Total	For seasonal, recrea- tional, or occasional use	Vacancy rate					
			Number	Percent of occupied housing units		Owner- occupied units	Renter- occupied units			Available housing	Home- owner	Rental			
Piscataquis County—Con.															
Wellington town.....	278	124	113	91.1	11	2.05	2.55	154	144	4.6	3.4	15.4			
Willimantic town.....	298	69	61	88.4	8	2.02	3.38	229	173	7.9	7.6	10.0			
Sagadahoc County.....	18,288	15,088	11,315	75.0	3,773	2.40	2.08	3,200	1,829	4.7	2.4	11.2			
Arrowsic town.....	251	204	184	90.2	20	2.13	1.80	47	38	1.9	2.1	0.0			
Bath city.....	4,437	3,932	2,169	55.2	1,763	2.27	1.99	505	85	6.5	3.4	10.1			
Bowdoin town.....	1,202	1,143	1,010	88.4	133	2.67	2.70	59	9	2.5	1.9	6.3			
Bowdoinham town.....	1,279	1,179	994	84.3	185	2.49	2.24	100	42	1.7	1.1	4.6			
Bowdoinham CDP.....	331	307	228	74.3	79	2.46	2.03	24	3	2.8	0.9	8.0			
Georgetown town.....	1,044	469	385	82.1	84	2.31	1.80	575	526	5.0	3.0	13.1			
Perkins UT.....	0	0	0	(X)	0	0.00	0.00	0	0	(X)	(X)	(X)			
Phippsburg town.....	1,748	963	826	85.8	137	2.31	2.22	785	686	5.6	2.2	22.2			
Richmond town.....	1,629	1,420	1,058	74.5	362	2.45	2.22	209	83	4.1	2.5	8.6			
Richmond CDP.....	865	768	503	65.5	265	2.41	1.99	97	10	5.3	3.2	8.9			
Topsham town.....	4,167	3,720	2,958	79.5	762	2.40	2.02	447	61	5.0	2.3	14.5			
Topsham CDP.....	2,942	2,572	1,959	76.2	613	2.36	1.92	370	45	6.3	2.7	16.3			
West Bath town.....	1,116	817	640	78.3	177	2.35	2.11	299	218	5.0	2.4	13.2			
Woolwich town.....	1,415	1,241	1,091	87.9	150	2.48	2.41	174	81	3.1	1.9	11.2			
Somerset County.....	30,569	21,927	16,777	76.5	5,150	2.41	2.16	8,642	6,532	4.4	2.6	9.8			
Anson town.....	1,300	1,069	837	78.3	232	2.36	2.26	231	110	3.9	3.1	6.5			
Anson CDP.....	352	320	225	70.3	95	2.38	2.20	32	3	3.9	3.8	4.0			
Athens town.....	577	391	330	84.4	61	2.55	2.61	186	135	5.3	4.3	10.3			
Bingham town.....	600	429	315	73.4	114	2.19	2.03	171	91	8.1	5.1	15.4			
Bingham CDP.....	458	359	250	69.6	109	2.14	2.04	99	30	9.3	6.0	16.2			
Brighton plantation.....	101	36	29	80.6	7	2.00	1.71	65	61	2.6	3.3	0.0			
Cambridge town.....	252	197	178	90.4	19	2.37	2.11	55	39	3.4	2.2	13.6			
Canaan town.....	1,105	901	735	81.6	166	2.48	2.73	204	129	4.4	3.0	10.2			
Caratunk town.....	221	41	38	92.7	3	1.74	1.00	180	166	18.0	15.6	40.0			
Central Somerset UT.....	355	158	140	88.6	18	2.14	2.11	197	169	3.1	2.1	10.0			
Cornville town.....	624	531	464	87.4	67	2.47	2.36	93	57	1.8	1.1	6.9			
Dennistown plantation.....	36	14	14	100.0	0	2.36	0.00	22	22	0.0	0.0	(X)			
Detroit town.....	382	337	272	80.7	65	2.56	2.42	45	16	2.8	1.1	9.6			
Embsden town.....	950	407	367	90.2	40	2.26	2.38	543	516	2.4	1.1	12.8			
Fairfield town.....	3,016	2,793	2,054	73.5	739	2.49	2.16	223	30	3.6	1.9	8.3			
Fairfield CDP.....	1,257	1,141	678	59.4	463	2.47	2.08	116	6	5.0	2.8	8.1			
Harmony town.....	608	399	353	88.5	46	2.41	1.91	209	168	3.3	3.0	5.8			
Hartland town.....	1,109	741	572	77.2	169	2.40	2.31	368	299	3.9	2.7	7.6			
Hartland CDP.....	366	327	220	67.3	107	2.40	2.49	39	3	4.9	3.9	7.0			
Highland plantation.....	57	26	26	100.0	0	2.81	0.00	31	25	12.9	12.9	(X)			
Jackman town.....	726	383	278	72.6	105	2.35	1.78	343	246	13.0	1.1	33.7			
Madison town.....	2,478	1,976	1,459	73.8	517	2.40	2.10	502	317	4.6	3.0	8.8			
Madison CDP.....	1,243	1,122	709	63.2	413	2.39	2.04	121	10	5.8	3.3	9.8			
Mercer town.....	399	287	254	88.5	33	2.32	2.27	112	87	1.7	1.2	5.7			
Moose River town.....	157	95	82	86.3	13	2.30	2.23	62	45	10.4	6.8	27.8			
Moscow town.....	362	228	199	87.3	29	2.23	2.34	134	105	7.7	4.3	25.0			
New Portland town.....	605	346	313	90.5	33	2.09	1.91	259	224	3.1	1.9	13.2			
Norridgewock town.....	1,520	1,378	1,147	83.2	231	2.47	2.31	142	47	3.3	2.0	8.9			
Norridgewock CDP.....	667	594	491	82.7	103	2.42	2.42	73	19	5.4	3.0	15.4			
Northeast Somerset UT.....	1,265	191	160	83.8	31	2.13	1.61	1,074	1,029	11.8	5.2	35.4			
Northwest Somerset UT.....	619	31	25	80.6	6	2.12	1.50	588	563	36.7	3.8	73.9			
Palmyra town.....	943	809	693	85.7	116	2.48	2.29	134	66	3.0	1.8	9.2			
Pittsfield town.....	1,828	1,639	1,178	71.9	461	2.54	2.22	189	59	3.9	2.8	6.7			
Pittsfield CDP.....	1,330	1,219	816	66.9	403	2.54	2.18	111	13	4.4	3.0	7.3			
Pleasant Ridge plantation.....	87	48	43	89.6	5	1.98	1.60	39	36	5.9	6.5	0.0			
Ripley town.....	316	217	192	88.5	25	2.20	2.60	99	85	3.1	3.0	3.8			
St. Albans town.....	1,259	806	668	82.9	138	2.47	2.43	453	355	4.0	3.3	7.3			
Seboomook Lake UT.....	345	21	10	47.6	11	2.60	2.00	324	320	12.0	15.4	8.3			
Skowhegan town.....	4,234	3,765	2,309	61.3	1,456	2.39	2.03	469	149	4.4	2.4	7.4			
Skowhegan CDP.....	3,178	2,856	1,584	55.5	1,272	2.33	1.98	322	50	5.2	3.0	7.8			
Smithfield town.....	727	451	397	88.0	54	2.34	1.94	276	243	3.4	1.7	14.1			
Solon town.....	657	459	360	78.4	99	2.34	2.10	198	145	4.9	3.7	9.2			
Starks town.....	395	273	238	87.2	35	2.34	2.37	122	94	3.2	3.3	2.8			
The Forks plantation.....	230	21	21	100.0	0	1.76	0.00	209	201	25.0	4.5	100.0			
West Forks plantation.....	124	33	27	81.8	6	1.89	1.50	91	83	15.4	0.0	50.0			
Waldo County.....	21,566	16,431	12,900	78.5	3,531	2.38	2.14	5,135	3,670	4.0	2.4	9.3			
Belfast city.....	3,582	3,049	1,872	61.4	1,177	2.24	1.98	533	216	6.4	3.9	10.1			
Belmont town.....	462	405	349	86.2	56	2.32	2.34	57	27	2.4	2.0	5.0			
Brooks town.....	562	446	343	76.9	103	2.48	2.22	116	68	4.7	2.8	10.4			
Burnham town.....	714	502	424	84.5	78	2.38	1.99	212	174	2.7	1.4	9.1			
Frankfort town.....	537	452	390	86.3	62	2.52	2.26	85	43	4.6	2.2	17.3			
Freedom town.....	343	292	246	84.2	46	2.50	2.26	51	32	2.3	2.4	2.1			
Islesboro town.....	850	270	217	80.4	53	1.97	2.51	580	551	4.5	1.4	15.2			
Jackson town.....	272	237	198	83.5	39	2.30	2.38	35	20	2.1	2.5	0.0			
Knox town.....	382	313	269	85.9	44	2.57	2.64	69	38	1.9	1.1	6.3			
Liberty town.....	718	395	326	82.5	69	2.36	2.10	323	290	2.9	2.7	4.2			
Lincolnton town.....	1,465	959	813	84.8	146	2.30	2.00	506	423	3.6	3.2	5.8			
Monroe town.....	461	402	339	84.3	63	2.22	2.21	59	35	1.9	0.9	7.2			
Montville town.....	553	433	371	85.7	62	2.40	2.29	120	74	2.7	2.4	4.6			

Table 11.
Housing Occupancy and Tenure: 2010—Con.

[For information on confidentiality protection, nonsampling error, and definitions, see Selected Appendixes at <www.census.gov/prod/cen2010/cph-1-a.pdf>]

State County County Subdivision Place	Total housing units	Occupied housing units						Vacant housing units							
		Total	Owner occupied		Renter occupied	Average household size		Total	For seasonal, recrea- tional, or occasional use	Vacancy rate					
			Number	Percent of occupied housing units		Owner- occupied units	Renter- occupied units			Available housing	Home- owner	Rental			
Waldo County—Con.															
Morrill town.....	379	337	284	84.3	53	2.67	2.36	42	18	3.2	3.1	3.6			
Northport town.....	1,162	681	568	83.4	113	2.26	2.08	481	407	5.0	3.1	13.5			
Palermo town.....	975	623	551	88.4	72	2.47	2.40	352	311	3.7	3.7	3.9			
Prospect town.....	337	291	252	86.6	39	2.41	2.59	46	8	2.2	1.5	6.1			
Searsmont town.....	741	577	492	85.3	85	2.42	2.38	164	127	2.0	1.6	4.4			
Searsport town.....	1,510	1,186	877	73.9	309	2.32	1.89	324	213	5.0	2.3	11.8			
Searsport CDP.....	648	504	314	62.3	190	2.08	1.78	144	73	8.5	4.2	14.7			
Stockton Springs town.....	939	694	595	85.7	99	2.24	2.61	245	181	3.3	2.7	6.5			
Swanville town.....	793	558	467	83.7	91	2.47	2.59	235	194	3.4	1.9	10.7			
Thordike town.....	396	330	268	81.2	62	2.75	2.45	66	36	1.8	1.1	4.6			
Troy town.....	476	414	349	84.3	65	2.48	2.52	62	22	1.9	0.8	6.9			
Unity town.....	939	750	492	65.6	258	2.48	2.09	189	106	4.8	3.1	7.8			
Unity CDP.....	286	234	101	43.2	133	2.25	1.82	52	23	10.0	5.6	13.1			
Waldo town.....	373	332	288	86.7	44	2.36	1.89	41	12	3.7	1.0	18.5			
Winterport town.....	1,645	1,503	1,260	83.8	243	2.53	2.35	142	44	3.2	1.5	11.6			
Winterport CDP.....	623	560	414	73.9	146	2.41	2.36	63	18	3.9	1.2	11.0			
Washington County.....	23,001	14,302	10,790	75.4	3,512	2.30	2.04	8,699	6,329	5.6	4.3	9.3			
Addison town.....	809	529	452	85.4	77	2.39	2.26	280	206	5.0	3.6	12.2			
Alexander town.....	399	223	206	92.4	17	2.23	2.35	176	152	0.9	1.0	0.0			
Baileyville town.....	875	662	505	76.3	157	2.33	2.20	213	92	7.5	4.1	17.1			
Woodland CDP.....	514	417	297	71.2	120	2.30	2.25	97	16	8.0	4.7	15.3			
Baring plantation.....	141	113	86	76.1	27	2.33	1.89	28	19	4.2	2.3	10.0			
Beals town.....	361	228	189	82.9	39	2.23	2.23	133	79	2.5	2.0	4.9			
Beddington town.....	321	28	27	96.4	1	1.78	2.00	293	290	3.4	3.6	0.0			
Calais city.....	1,737	1,403	830	59.2	573	2.27	1.90	334	141	7.4	3.9	12.1			
Charlotte town.....	256	148	126	85.1	22	2.28	2.05	108	88	4.5	4.5	4.2			
Cherryfield town.....	743	570	365	64.0	205	2.36	1.80	173	65	4.4	4.5	4.2			
Codyville plantation.....	21	12	10	83.3	2	1.90	2.50	9	7	0.0	0.0	0.0			
Columbia town.....	290	198	160	80.8	38	2.41	2.63	92	62	1.0	1.2	0.0			
Columbia Falls town.....	301	257	210	81.7	47	2.26	1.83	44	16	2.6	2.8	2.1			
Cooper town.....	167	66	54	81.8	12	2.31	2.42	101	95	2.9	3.5	0.0			
Crawford town.....	118	48	44	91.7	4	2.23	1.75	70	59	7.7	8.3	0.0			
Cutler town.....	372	215	187	87.0	28	2.37	2.29	157	96	13.9	15.3	3.3			
Danforth town.....	582	249	192	77.1	57	2.39	2.11	333	281	8.4	4.9	18.3			
Deblois town.....	65	27	23	85.2	4	2.17	1.75	38	26	18.2	4.2	55.6			
Dennysville town.....	189	154	126	81.8	28	2.37	1.54	35	10	2.5	2.3	3.4			
East Central Washington UT.....	631	321	282	87.9	39	2.27	2.28	310	247	6.6	4.4	20.4			
East Machias town.....	845	582	473	81.3	109	2.33	2.24	263	193	3.9	2.8	8.1			
Eastport city.....	1,083	670	465	69.4	205	1.99	1.81	413	247	10.0	8.8	12.7			
Grand Lake Stream plantation.....	239	55	52	94.5	3	1.96	2.33	184	179	3.4	0.0	40.0			
Harrington town.....	675	419	328	78.3	91	2.39	2.32	256	192	6.2	4.1	13.1			
Jonesboro town.....	332	256	208	81.3	48	2.33	2.06	76	34	4.8	5.0	3.9			
Jonesport town.....	939	599	486	81.1	113	2.26	2.12	340	244	4.7	3.7	8.7			
Lubec town.....	1,147	682	519	76.1	163	2.06	1.56	465	328	7.7	8.3	5.7			
Lubec CDP.....	358	180	129	71.7	51	1.85	1.51	178	119	13.4	15.2	8.6			
Machias town.....	1,114	949	460	48.5	489	2.27	1.74	165	51	4.9	4.9	4.8			
Machias CDP.....	719	619	247	39.9	372	2.27	1.67	100	18	5.4	6.7	4.6			
Machiasport town.....	611	410	345	84.1	65	2.37	2.31	201	135	4.5	2.8	13.0			
Marshfield town.....	246	199	180	90.5	19	2.58	2.84	47	22	5.7	3.7	20.0			
Meddybemps town.....	182	80	68	85.0	12	1.97	1.92	102	100	1.2	1.4	0.0			
Milbridge town.....	1,009	612	438	71.6	174	2.24	1.96	397	274	6.1	6.4	5.4			
Northfield town.....	258	74	62	83.8	12	2.15	1.25	184	176	6.3	6.1	7.7			
North Washington UT.....	1,111	223	196	87.9	27	2.24	2.22	888	811	1.8	1.5	3.6			
Passamaquoddy Indian Township Reservation.....	282	247	136	55.1	111	2.86	2.96	35	13	2.7	0.0	5.9			
Passamaquoddy Pleasant Point Reservation	287	278	149	53.6	129	2.65	2.71	9	4	0.7	0.0	1.5			
Pembroke town.....	531	358	325	90.8	33	2.30	2.30	173	98	5.0	5.2	2.9			
Perry town.....	551	362	312	86.2	50	2.47	2.38	189	127	4.6	2.4	16.4			
Princeton town.....	495	360	278	77.2	82	2.36	2.16	135	67	5.9	3.4	13.4			
Robbinston town.....	354	238	202	84.9	36	2.53	1.75	116	85	3.6	2.4	10.0			
Roque Bluffs town.....	273	139	121	87.1	18	2.14	2.44	134	116	5.4	3.2	18.2			
Steuben town.....	873	474	407	85.9	67	2.42	2.21	399	325	4.0	2.4	12.7			
Talmadge town.....	61	30	26	86.7	4	2.19	1.75	31	25	0.0	0.0	0.0			
Topsfield town.....	195	95	87	91.6	8	2.38	3.75	100	82	6.9	3.3	33.3			
Vanceboro town.....	151	60	47	78.3	13	2.30	2.46	91	75	3.1	4.0	0.0			
Waite town.....	72	43	38	88.4	5	2.34	2.40	29	21	0.0	0.0	0.0			
Wesley town.....	202	50	45	90.0	5	1.91	2.40	152	127	10.7	6.3	37.5			
Whiting town.....	378	206	173	84.0	33	2.40	2.18	172	140	7.2	5.5	15.4			
Whitneyville town.....	127	101	90	89.1	11	2.16	2.36	26	7	1.0	1.1	0.0			
York County.....	105,773	81,009	59,483	73.4	21,526	2.50	2.12	24,764	18,661	4.5	2.1	10.6			
Acton town.....	2,199	1,014	912	89.9	102	2.40	2.55	1,185	1,101	5.0	4.6	8.8			
Alfred town.....	1,350	1,175	968	82.4	207	2.36	2.19	175	99	3.1	2.1	7.6			
Arundel town.....	1,692	1,569	1,253	79.9	316	2.62	2.31	123	55	2.4	1.7	4.8			
Berwick town.....	2,934	2,749	2,194	79.8	555	2.66	2.48	185	21	3.3	1.9	8.7			
Berwick CDP.....	920	845	489	57.9	356	2.68	2.35	75	3	5.5	2.6	9.2			
Biddeford city.....	10,064	8,598	4,231	49.2	4,367	2.47	2.14	1,466	667	6.0	2.2	9.5			
Buxton town.....	3,301	3,108	2,556	82.2	552	2.63	2.37	193	76	1.4	0.7	4.5			
Cornish town.....	692	609	459	75.4	150	2.40	1.97	83	45	1.8	1.9	1.3			

Table 11.

Housing Occupancy and Tenure: 2010—Con.

[For information on confidentiality protection, nonsampling error, and definitions, see Selected Appendixes at <www.census.gov/prod/cen2010/cph-1-a.pdf>]

State County County Subdivision Place	Total housing units	Occupied housing units						Vacant housing units				
		Total	Owner occupied		Renter occupied	Average household size		Total	For seasonal, recrea- tional, or occasional use	Vacancy rate		
			Number	Percent of occupied housing units		Owner- occupied units	Renter- occupied units			Available housing	Home- owner	Rental
York County—Con.												
Dayton town.....	753	712	648	91.0	64	2.79	2.44	41	12	1.8	0.5	13.3
Eliot town.....	2,669	2,509	2,092	83.4	417	2.53	2.14	160	53	2.2	1.2	7.1
South Eliot CDP.....	1,574	1,480	1,179	79.7	301	2.47	2.07	94	31	2.2	1.0	6.5
Hollis town.....	1,801	1,668	1,416	84.9	252	2.58	2.46	133	51	2.3	1.7	5.6
Kennebunk town.....	5,906	4,689	3,623	77.3	1,066	2.43	1.74	1,217	913	4.1	2.0	10.3
Kennebunk CDP.....	2,946	2,514	1,726	68.7	788	2.21	1.61	432	276	3.9	1.5	8.7
West Kennebunk CDP.....	458	433	345	79.7	88	2.83	2.24	25	3	3.1	2.3	6.3
Kennebunkport town.....	2,897	1,578	1,307	82.8	271	2.26	1.90	1,319	1,119	8.3	2.8	27.7
Kennebunkport CDP.....	1,036	570	462	81.1	108	2.23	1.94	466	403	7.6	3.7	20.9
Kittery town.....	4,942	4,302	2,828	65.7	1,474	2.23	2.08	640	248	5.9	2.3	12.0
Kittery CDP.....	2,533	2,174	1,100	50.6	1,074	2.11	2.02	359	82	8.5	2.4	14.0
Kittery Point CDP.....	596	510	400	78.4	110	2.07	1.69	86	51	3.6	2.7	6.8
Lebanon town.....	2,540	2,204	1,944	88.2	260	2.74	2.71	336	224	2.2	1.6	6.8
Limerick town.....	1,569	1,100	909	82.6	191	2.64	2.51	469	380	5.2	3.6	12.2
Lake Arrowhead CDP (part).....	362	242	209	86.4	33	2.85	2.55	120	104	3.2	3.7	0.0
Limington town.....	1,615	1,392	1,214	87.2	178	2.69	2.52	223	166	2.0	1.5	5.8
Lyman town.....	2,067	1,660	1,462	88.1	198	2.67	2.22	407	347	1.5	1.3	2.9
Newfield town.....	1,096	625	546	87.4	79	2.45	2.34	471	429	3.1	2.5	7.1
North Berwick town.....	1,930	1,773	1,421	80.1	352	2.62	2.21	157	72	2.0	1.4	4.3
North Berwick CDP.....	664	623	408	65.5	215	2.65	2.19	41	5	3.2	2.1	5.3
Ogunquit town.....	2,009	498	414	83.1	84	1.83	1.61	1,511	1,443	9.0	2.6	30.7
Old Orchard Beach town.....	6,886	4,454	2,659	59.7	1,795	2.07	1.72	2,432	1,796	9.9	3.8	17.6
Old Orchard Beach CDP.....	6,886	4,454	2,659	59.7	1,795	2.07	1.72	2,432	1,796	9.9	3.8	17.6
Parsonsfield town.....	1,174	764	614	80.4	150	2.47	2.56	410	326	4.4	3.6	8.0
Saco city.....	8,508	7,623	5,148	67.5	2,475	2.52	2.08	885	431	3.8	1.8	7.8
Sanford town.....	9,452	8,500	5,456	64.2	3,044	2.49	2.25	952	234	5.0	2.7	8.7
Sanford CDP.....	4,506	4,026	2,151	53.4	1,875	2.43	2.29	480	38	6.1	3.2	9.2
South Sanford CDP.....	2,111	1,859	1,426	76.7	433	2.53	2.12	252	164	2.8	1.5	6.9
Springvale CDP.....	1,552	1,402	802	57.2	600	2.46	2.16	150	16	6.7	4.8	9.0
Shapleigh town.....	2,036	1,072	957	89.3	115	2.50	2.43	964	905	2.1	1.5	6.5
South Berwick town.....	2,911	2,729	2,103	77.1	626	2.79	2.17	182	29	3.8	1.5	10.5
Waterboro town.....	3,574	2,775	2,415	87.0	360	2.82	2.42	799	636	2.8	2.3	6.2
Lake Arrowhead CDP (part).....	962	777	733	94.3	44	3.08	3.09	185	139	2.8	1.9	15.4
Wells town.....	8,557	4,120	3,417	82.9	703	2.35	2.09	4,437	4,050	5.4	2.7	16.5
York town.....	8,649	5,440	4,317	79.4	1,123	2.40	1.91	3,209	2,733	5.6	2.1	17.0
Cape Neddick CDP.....	3,503	1,221	976	79.9	245	2.10	2.10	2,282	2,060	12.5	3.1	36.4
York Harbor CDP.....	1,831	1,427	929	65.1	498	2.38	1.63	404	285	4.9	2.6	8.9

Table 12.

Housing Occupancy and Tenure: 2010

[For information on confidentiality protection, nonsampling error, and definitions, see Selected Appendixes at <www.census.gov/prod/cen2010/cph-1-a.pdf>]

State County Place and County Subdivision	Total housing units	Occupied housing units						Vacant housing units							
		Total	Owner occupied		Renter occupied	Average household size		Total	For seasonal, recrea- tional, or occasional use	Vacancy rate					
			Number	Percent of occupied housing units		Owner- occupied units	Renter- occupied units			Available housing	Home- owner	Rental			
Maine.....	721,830	557,219	397,417	71.3	159,802	2.43	2.04	164,611	118,310	4.3	2.4	8.9			
COUNTY															
Androscoggin County.....	49,090	44,315	28,544	64.4	15,771	2.49	2.14	4,775	1,439	4.5	2.1	8.5			
Aroostook County.....	39,529	30,961	22,037	71.2	8,924	2.41	1.88	8,568	5,399	4.5	2.7	8.6			
Cumberland County.....	138,657	117,339	78,545	66.9	38,794	2.49	1.98	21,318	14,676	3.4	1.7	6.6			
Franklin County.....	21,709	13,000	9,815	75.5	3,185	2.36	2.04	8,709	7,183	6.1	3.1	14.0			
Hancock County.....	40,184	24,221	18,019	74.4	6,202	2.28	1.97	15,963	13,134	5.9	3.6	11.8			
Kennebec County.....	60,972	51,128	36,451	71.3	14,677	2.44	2.03	9,844	6,188	3.9	1.9	8.6			
Knox County.....	23,744	17,258	12,789	74.1	4,469	2.31	1.99	6,486	4,828	4.8	2.8	10.0			
Lincoln County.....	23,493	15,149	12,267	81.0	2,882	2.29	2.05	8,344	6,733	5.7	3.5	14.0			
Oxford County.....	36,055	24,300	18,649	76.7	5,651	2.40	2.17	11,755	9,113	5.4	2.9	12.9			
Penobscot County.....	73,860	62,966	42,981	68.3	19,985	2.47	2.03	10,894	6,199	3.7	2.0	7.1			
Piscataquis County.....	15,340	7,825	6,055	77.4	1,770	2.29	1.96	7,515	6,397	5.9	4.3	10.9			
Sagadahoc County.....	18,288	15,088	11,315	75.0	3,773	2.40	2.08	3,200	1,829	4.7	2.4	11.2			
Somerset County.....	30,569	21,927	16,777	76.5	5,150	2.41	2.16	8,642	6,532	4.4	2.6	9.8			
Waldo County.....	21,566	16,431	12,900	78.5	3,531	2.38	2.14	5,135	3,670	4.0	2.4	9.3			
Washington County.....	23,001	14,302	10,790	75.4	3,512	2.30	2.04	8,699	6,329	5.6	4.3	9.3			
York County.....	105,773	81,009	59,483	73.4	21,526	2.50	2.12	24,764	18,661	4.5	2.1	10.6			
PLACE AND COUNTY SUBDIVISION															
Abbot town, Piscataquis County.....	572	311	265	85.2	46	2.22	2.43	261	221	4.9	3.6	11.3			
Acton town, York County.....	2,199	1,014	912	89.9	102	2.40	2.55	1,185	1,101	5.0	4.6	8.8			
Addison town, Washington County.....	809	529	452	85.4	77	2.39	2.26	280	206	5.0	3.6	12.2			
Albion town, Kennebec County.....	923	819	684	83.5	135	2.54	2.27	104	53	2.4	2.1	3.6			
Alexander town, Washington County.....	399	223	206	92.4	17	2.23	2.35	176	152	0.9	1.0	0.0			
Alfred town, York County.....	1,350	1,175	968	82.4	207	2.36	2.19	175	99	3.1	2.1	7.6			
Allagash town, Aroostook County.....	307	124	100	80.6	24	2.06	1.38	183	159	4.6	1.9	14.3			
Alna town, Lincoln County.....	346	295	266	90.2	29	2.40	2.41	51	36	0.7	0.7	0.0			
Alton town, Penobscot County.....	385	347	296	85.3	51	2.55	2.67	38	10	1.4	1.3	1.9			
Amherst town, Hancock County.....	174	121	109	90.1	12	2.22	1.92	53	37	7.6	8.3	0.0			
Amity town, Aroostook County.....	162	102	92	90.2	10	2.33	2.40	60	47	1.9	1.1	9.1			
Andover town, Oxford County.....	603	385	337	87.5	48	2.16	1.92	218	195	3.5	1.7	14.3			
Anson CDP, Somerset County.....	352	320	225	70.3	95	2.38	2.20	32	3	3.9	3.8	4.0			
Anson town, Somerset County.....	1,300	1,069	837	78.3	232	2.36	2.26	231	110	3.9	3.1	6.5			
Appleton town, Knox County.....	646	545	499	91.6	46	2.45	2.04	101	62	3.2	3.3	2.1			
Argyle UT, Penobscot County.....	146	120	108	90.0	12	2.33	2.08	26	19	0.8	0.9	0.0			
Arrowsic town, Sagadahoc County.....	251	204	184	90.2	20	2.13	1.80	47	38	1.9	2.1	0.0			
Arundel town, York County.....	1,692	1,569	1,253	79.9	316	2.62	2.31	123	55	2.4	1.7	4.8			
Ashland CDP, Aroostook County.....	388	343	233	67.9	110	2.23	1.73	45	9	5.0	3.7	7.4			
Ashland town, Aroostook County.....	733	603	461	76.5	142	2.29	1.74	130	59	3.6	2.3	7.7			
Athens town, Somerset County.....	577	391	330	84.4	61	2.55	2.61	186	135	5.3	4.3	10.3			
Atkinson town, Piscataquis County.....	198	135	119	88.1	16	2.45	2.13	63	42	3.5	3.2	5.9			
Auburn city, Androscoggin County.....	11,016	9,974	5,715	57.3	4,259	2.45	2.01	1,042	170	5.4	3.2	8.2			
Augusta city, Kennebec County.....	9,756	8,802	4,661	53.0	4,141	2.25	1.88	954	177	5.5	2.8	8.4			
Aurora town, Hancock County.....	105	46	38	82.6	8	2.53	2.25	59	49	9.6	11.6	0.0			
Avon town, Franklin County.....	341	216	168	77.8	48	2.22	1.83	125	89	5.6	5.0	7.5			
Baileysville town, Washington County.....	875	662	505	76.3	157	2.33	2.20	213	92	7.5	4.1	17.1			
Baldwin town, Cumberland County.....	700	588	509	86.6	79	2.61	2.52	112	76	3.0	1.9	9.1			
Bancroft town, Aroostook County.....	94	34	32	94.1	2	2.06	1.00	60	56	0.0	0.0	0.0			
Bangor city, Penobscot County.....	15,674	14,475	6,692	46.2	7,783	2.34	1.88	1,199	123	4.9	2.0	7.3			
Bar Harbor CDP, Hancock County.....	1,761	1,249	559	44.8	690	2.14	1.70	512	358	7.2	2.6	10.6			
Bar Harbor town, Hancock County.....	3,495	2,427	1,461	60.2	966	2.28	1.78	1,068	735	8.7	4.4	14.5			
Baring plantation, Washington County.....	141	113	86	76.1	27	2.33	1.89	28	19	4.2	2.3	10.0			
Bath city, Sagadahoc County.....	4,437	3,932	2,169	55.2	1,763	2.27	1.99	505	85	6.5	3.4	10.1			
Beals town, Washington County.....	361	228	189	82.9	39	2.23	2.23	133	79	2.5	2.0	4.9			
Beaver Cove town, Piscataquis County.....	269	61	57	93.4	4	1.96	2.50	208	194	7.5	8.1	0.0			
Beddington town, Washington County.....	321	28	27	96.4	1	1.78	2.00	293	290	3.4	3.6	0.0			
Belfast city, Waldo County.....	3,582	3,049	1,872	61.4	1,177	2.24	1.98	533	216	6.4	3.9	10.1			
Belgrade town, Kennebec County.....	2,198	1,265	1,108	87.6	157	2.55	2.22	933	818	4.6	2.2	18.6			
Belmont town, Waldo County.....	462	405	349	86.2	56	2.32	2.34	57	27	2.4	2.0	5.0			
Benton town, Kennebec County.....	1,164	1,104	968	87.7	136	2.48	2.43	60	6	1.7	0.8	7.4			
Berwick CDP, York County.....	920	845	489	57.9	356	2.68	2.35	75	3	5.5	2.6	9.2			
Berwick town, York County.....	2,934	2,749	2,194	79.8	555	2.66	2.48	185	21	3.3	1.9	8.7			
Bethel town, Oxford County.....	1,861	1,121	836	74.6	285	2.39	2.13	740	552	11.0	4.3	25.6			
Biddeford city, York County.....	10,064	8,598	4,231	49.2	4,367	2.47	2.14	1,466	667	6.0	2.2	9.5			
Bingham CDP, Somerset County.....	458	359	250	69.6	109	2.14	2.04	99	30	9.3	6.0	16.2			
Bingham town, Somerset County.....	600	429	315	73.4	114	2.19	2.03	171	91	8.1	5.1	15.4			
Blaine CDP, Aroostook County.....	154	129	98	76.0	31	2.44	2.00	25	2	7.8	4.8	16.2			
Blaine town, Aroostook County.....	360	299	250	83.6	49	2.49	2.10	61	18	6.0	4.2	14.0			
Blanchard UT, Piscataquis County.....	153	46	44	95.7	2	2.14	2.00	107	93	2.1	2.2	0.0			
Blue Hill CDP, Hancock County.....	671	472	266	56.4	206	2.20	1.63	199	118	11.6	9.8	13.8			
Blue Hill town, Hancock County.....	1,936	1,279	926	72.4	353	2.18	1.84	657	498	7.4	5.2	12.8			

Table 12.

Housing Occupancy and Tenure: 2010—Con.

[For information on confidentiality protection, nonsampling error, and definitions, see Selected Appendixes at <www.census.gov/prod/cen2010/cph-1-a.pdf>]

State County Place and County Subdivision	Total housing units	Occupied housing units						Vacant housing units				
		Total	Owner occupied		Renter occupied	Average household size		Total	For seasonal, recrea- tional, or occasional use	Vacancy rate		
			Number	Percent of occupied housing units		Owner- occupied units	Renter- occupied units			Available housing	Home- owner	Rental
PLACE AND COUNTY SUBDIVISION—Con.												
Boothbay town, Lincoln County.....	2,474	1,386	1,202	86.7	184	2.24	2.30	1,088	893	7.9	5.9	19.1
Boothbay Harbor CDP, Lincoln County.....	890	547	323	59.0	224	2.07	1.67	343	228	13.8	7.2	21.8
Boothbay Harbor town, Lincoln County.....	2,175	1,084	733	67.6	351	2.01	1.65	1,091	899	11.7	6.5	20.7
Bowdoin town, Sagadahoc County.....	1,202	1,143	1,010	88.4	133	2.67	2.70	59	9	2.5	1.9	6.3
Bowdoinham CDP, Sagadahoc County.....	331	307	228	74.3	79	2.46	2.03	24	3	2.8	0.9	8.0
Bowdoinham town, Sagadahoc County.....	1,279	1,179	994	84.3	185	2.49	2.24	100	42	1.7	1.1	4.6
Bowerbank town, Piscataquis County.....	380	63	59	93.7	4	1.86	1.50	317	308	3.1	3.3	0.0
Bradford town, Penobscot County.....	583	493	405	82.2	88	2.68	2.33	90	44	1.8	1.0	5.4
Bradley town, Penobscot County.....	719	625	500	80.0	125	2.46	2.08	94	69	2.0	1.6	3.8
Bremen town, Lincoln County.....	651	353	317	89.8	36	2.31	2.08	298	264	4.6	3.6	11.9
Brewer city, Penobscot County.....	4,457	4,163	2,519	60.5	1,644	2.50	1.86	294	32	3.3	1.6	5.9
Bridgewater town, Aroostook County.....	326	263	213	81.0	50	2.38	2.06	63	29	2.9	1.8	7.4
Bridgton CDP, Cumberland County.....	1,429	917	586	63.9	331	2.18	1.95	512	389	6.6	4.5	10.2
Bridgton town, Cumberland County.....	4,051	2,240	1,666	74.4	574	2.29	2.11	1,811	1,581	5.3	3.5	10.3
Brighton plantation, Somerset County.....	101	36	29	80.6	7	2.00	1.71	65	61	2.6	3.3	0.0
Bristol town, Lincoln County.....	2,585	1,309	1,145	87.5	164	2.10	2.01	1,276	1,130	7.0	5.0	18.3
Brooklin town, Hancock County.....	874	397	335	84.4	62	2.09	2.00	477	436	3.8	3.4	5.8
Brooks town, Waldo County.....	562	446	343	76.9	103	2.48	2.22	116	68	4.7	2.8	10.4
Brooksville town, Hancock County.....	934	437	379	86.7	58	2.15	2.05	497	427	7.4	4.1	24.1
Brownfield town, Oxford County.....	973	662	585	88.4	77	2.38	2.64	311	265	2.6	2.5	3.8
Brownville town, Piscataquis County.....	738	527	434	82.4	93	2.35	2.47	211	122	6.5	5.8	9.5
Brunswick CDP, Cumberland County.....	7,183	6,498	4,243	65.3	2,255	2.23	1.78	685	102	6.3	2.2	13.2
Brunswick town, Cumberland County.....	9,599	8,469	5,735	67.7	2,734	2.32	1.92	1,130	295	6.4	2.2	14.2
Brunswick Station CDP, Cumberland County.....	340	183	1	0.5	182	3.00	2.99	157	0	33.7	0.0	33.8
Buckfield town, Oxford County.....	890	821	675	82.2	146	2.53	2.06	69	26	2.9	1.7	8.1
Bucksport CDP, Hancock County.....	1,495	1,302	791	60.8	511	2.42	1.87	193	41	7.7	4.8	11.9
Bucksport town, Hancock County.....	2,551	2,135	1,513	70.9	622	2.44	1.97	416	194	5.7	3.3	10.9
Burlington town, Penobscot County.....	410	166	148	89.2	18	2.17	2.33	244	223	4.5	3.2	14.3
Burnham town, Waldo County.....	714	502	424	84.5	78	2.38	1.99	212	174	2.7	1.4	9.1
Buxton town, York County.....	3,301	3,108	2,556	82.2	552	2.63	2.37	193	76	1.4	0.7	4.5
Byron town, Oxford County.....	223	58	51	87.9	7	2.53	2.29	165	162	1.7	1.9	0.0
Calais city, Washington County.....	1,737	1,403	830	59.2	573	2.27	1.90	334	141	7.4	3.9	12.1
Cambridge town, Somerset County.....	252	197	178	90.4	19	2.37	2.11	55	39	3.4	2.2	13.6
Camden CDP, Knox County.....	2,360	1,804	1,059	58.7	745	2.15	1.66	556	349	7.5	5.2	10.5
Camden town, Knox County.....	3,165	2,382	1,552	65.2	830	2.17	1.71	783	541	6.4	4.3	9.9
Canaan town, Somerset County.....	1,105	901	735	81.6	166	2.48	2.73	204	129	4.4	3.0	10.2
Canton town, Oxford County.....	473	410	302	73.7	108	2.42	1.98	63	35	5.3	3.8	9.2
Cape Elizabeth town, Cumberland County.....	3,963	3,616	3,094	85.6	522	2.57	2.01	347	193	2.0	1.0	7.3
Cape Neddick CDP, York County.....	3,503	1,221	976	79.9	245	2.10	2.10	2,282	2,060	12.5	3.1	36.4
Caratunk town, Somerset County.....	221	41	38	92.7	3	1.74	1.00	180	166	18.0	15.6	40.0
Caribou city, Aroostook County.....	3,914	3,559	2,378	66.8	1,181	2.47	1.85	355	44	4.5	2.0	9.0
Carmel town, Penobscot County.....	1,182	1,097	928	84.6	169	2.56	2.47	85	22	2.3	1.4	7.1
Carrabassett Valley town, Franklin County.....	2,103	373	325	87.1	48	2.10	1.75	1,730	1,656	13.4	2.7	47.6
Carroll plantation, Penobscot County.....	138	62	61	98.4	1	2.49	1.00	76	66	1.6	1.6	0.0
Carthage town, Franklin County.....	346	223	190	85.2	33	2.53	2.39	123	103	4.3	2.6	13.2
Cary plantation, Aroostook County.....	140	99	92	92.9	7	2.22	2.00	41	27	2.0	2.1	0.0
Casco CDP, Cumberland County.....	348	249	181	72.7	68	2.43	2.10	99	84	3.1	1.1	8.1
Casco town, Cumberland County.....	2,944	1,554	1,224	78.8	330	2.48	2.13	1,390	1,267	4.1	3.3	7.0
Castine CDP, Hancock County.....	459	221	131	59.3	90	2.15	2.13	238	213	5.1	5.7	4.3
Castine town, Hancock County.....	704	380	244	64.2	136	2.16	2.09	324	288	4.7	3.5	6.8
Castle Hill town, Aroostook County.....	211	181	159	87.8	22	2.38	2.09	30	20	0.5	0.6	0.0
Caswell town, Aroostook County.....	176	134	106	79.1	28	2.19	2.64	42	8	12.3	15.1	0.0
Central Aroostook UT, Aroostook County.....	321	60	56	93.3	4	1.88	3.25	261	230	27.4	9.5	81.0
Central Hancock UT, Hancock County.....	97	55	45	81.8	10	2.22	1.70	42	34	6.8	2.2	23.1
Central Somerset UT, Somerset County.....	355	158	140	88.6	18	2.14	2.11	197	169	3.1	2.1	10.0
Chapman town, Aroostook County.....	213	194	174	89.7	20	2.41	2.40	19	13	0.0	0.0	0.0
Charleston town, Penobscot County.....	546	481	374	77.8	107	2.63	2.22	65	22	4.4	1.8	12.2
Charlotte town, Washington County.....	256	148	126	85.1	22	2.28	2.05	108	88	4.5	4.5	4.2
Chebeague Island town, Cumberland County.....	525	171	146	85.4	25	2.06	1.60	354	334	4.4	2.6	13.8
Chelsea town, Kennebec County.....	1,113	1,046	906	86.6	140	2.53	2.19	67	12	1.1	1.2	0.7
Cherryfield town, Washington County.....	743	570	365	64.0	205	2.36	1.80	173	65	4.4	4.5	4.2
Chester town, Penobscot County.....	266	218	187	85.8	31	2.53	2.32	48	16	4.8	0.5	24.4
Chesterville town, Franklin County.....	779	549	489	89.1	60	2.49	2.27	230	196	3.2	3.4	1.6
China town, Kennebec County.....	2,316	1,718	1,435	83.5	283	2.57	2.26	598	508	2.5	1.8	6.2
Chisholm CDP, Franklin County.....	699	613	389	63.5	224	2.28	2.20	86	11	5.2	1.3	11.3
Clifton town, Penobscot County.....	468	346	298	86.1	48	2.70	2.27	122	94	3.6	3.2	5.9
Clinton CDP, Kennebec County.....	618	567	432	76.2	135	2.55	2.35	51	7	4.0	2.0	9.9
Clinton town, Kennebec County.....	1,547	1,412	1,155	81.8	257	2.48	2.41	135	41	3.1	1.3	10.3
Codyville plantation, Washington County.....	21	12	10	83.3	2	1.90	2.50	9	7	0.0	0.0	0.0
Columbia town, Washington County.....	290	198	160	80.8	38	2.41	2.63	92	62	1.0	1.2	0.0

Table 12.

Housing Occupancy and Tenure: 2010—Con.

[For information on confidentiality protection, nonsampling error, and definitions, see Selected Appendixes at <www.census.gov/prod/cen2010/cph-1-a.pdf>]

State County Place and County Subdivision	Total housing units	Occupied housing units						Vacant housing units				
		Total	Owner occupied		Renter occupied	Average household size		Total	For seasonal, recreational, or occasional use	Vacancy rate		
			Number	Percent of occupied housing units		Owner- occupied units	Renter- occupied units			Available housing	Home- owner	Rental
PLACE AND COUNTY SUBDIVISION—Con.												
Columbia Falls town, Washington County.....	301	257	210	81.7	47	2.26	1.83	44	16	2.6	2.8	2.1
Connor UT, Aroostook County.....	210	183	158	86.3	25	2.54	2.20	27	8	3.7	0.6	19.4
Cooper town, Washington County.....	167	66	54	81.8	12	2.31	2.42	101	95	2.9	3.5	0.0
Coplin plantation, Franklin County.....	191	78	69	88.5	9	2.09	2.44	113	105	6.0	4.2	18.2
Corinna town, Penobscot County.....	1,075	926	720	77.8	206	2.42	2.20	149	73	2.5	2.0	4.2
Corinth town, Penobscot County.....	1,233	1,125	919	81.7	206	2.62	2.28	108	30	3.3	2.4	6.8
Cornish town, York County.....	692	609	459	75.4	150	2.40	1.97	83	45	1.8	1.9	1.3
Cornville town, Somerset County.....	624	531	464	87.4	67	2.47	2.36	93	57	1.8	1.1	6.9
Cousins Island CDP, Cumberland County....	260	211	195	92.4	16	2.32	2.31	49	42	2.8	2.0	11.1
Cranberry Isles town, Hancock County.....	375	70	57	81.4	13	2.05	1.85	305	295	1.4	0.0	7.1
Crawford town, Washington County.....	118	48	44	91.7	4	2.23	1.75	70	59	7.7	8.3	0.0
Criehaven UT, Knox County.....	29	1	1	100.0	0	1.00	0.00	28	28	0.0	0.0	(X)
Crystal town, Aroostook County.....	147	115	105	91.3	10	2.36	2.10	32	20	4.1	3.6	9.1
Cumberland town, Cumberland County.....	2,902	2,697	2,450	90.8	247	2.73	2.15	205	104	1.5	1.2	4.2
Cumberland Center CDP, Cumberland County.....	959	928	848	91.4	80	2.76	2.01	31	12	0.9	0.6	3.5
Cushing town, Knox County.....	926	642	525	81.8	117	2.34	2.57	284	247	2.4	1.9	4.9
Cutler town, Washington County.....	372	215	187	87.0	28	2.37	2.29	157	96	13.9	15.3	3.3
Cyr plantation, Aroostook County.....	48	42	41	97.6	1	2.32	8.00	6	2	0.0	0.0	0.0
Dallas plantation, Franklin County.....	462	158	132	83.5	26	1.98	1.81	304	279	8.0	5.7	18.2
Damariscotta CDP, Lincoln County.....	727	590	353	59.8	237	1.90	1.64	137	52	6.1	1.9	11.7
Damariscotta town, Lincoln County.....	1,359	1,051	701	66.7	350	2.15	1.79	308	186	6.1	2.1	13.2
Danforth town, Washington County.....	582	249	192	77.1	57	2.39	2.11	333	281	8.4	4.9	18.3
Dayton town, York County.....	753	712	648	91.0	64	2.79	2.44	41	12	1.8	0.5	13.3
Deblois town, Washington County.....	65	27	23	85.2	4	2.17	1.75	38	26	18.2	4.2	55.6
Dedham town, Hancock County.....	1,254	702	615	87.6	87	2.43	2.17	552	473	4.5	2.2	17.4
Deer Isle town, Hancock County.....	1,936	929	692	74.5	237	2.19	1.65	1,007	911	4.5	2.6	9.5
Denmark town, Oxford County.....	1,075	479	418	87.3	61	2.37	2.61	596	551	4.0	3.4	7.6
Dennistown plantation, Somerset County.....	36	14	14	100.0	0	2.36	0.00	22	22	0.0	0.0	(X)
Dennysville town, Washington County.....	189	154	126	81.8	28	2.37	1.54	35	10	2.5	2.3	3.4
Detroit town, Somerset County.....	382	337	272	80.7	65	2.56	2.42	45	16	2.8	1.1	9.6
Dexter CDP, Penobscot County.....	1,149	944	539	57.1	405	2.43	2.05	205	84	7.5	5.7	9.7
Dexter town, Penobscot County.....	2,141	1,651	1,136	68.8	515	2.41	2.10	490	304	5.9	4.3	9.4
Dixfield CDP, Oxford County.....	518	469	329	70.1	140	2.39	2.06	49	3	5.4	2.6	11.4
Dixfield town, Oxford County.....	1,180	1,044	795	76.1	249	2.48	2.34	136	48	4.0	2.4	8.8
Dixmont town, Penobscot County.....	557	498	443	89.0	55	2.41	2.09	59	19	1.9	1.1	8.2
Dover-Foxcroft town, Piscataquis County....	2,459	1,773	1,302	73.4	471	2.38	1.96	686	451	6.5	3.9	12.8
Dover-Foxcroft CDP, Piscataquis County.....	1,318	1,117	716	64.1	401	2.31	1.93	201	39	7.9	4.1	13.9
Dresden town, Lincoln County.....	819	700	610	87.1	90	2.36	2.61	119	51	3.4	1.9	12.5
Drew plantation, Penobscot County.....	36	15	11	73.3	4	2.45	4.75	21	14	11.1	14.3	0.0
Durham town, Androscoggin County.....	1,548	1,496	1,346	90.0	150	2.60	2.33	52	9	1.1	0.5	5.7
Dyer Brook town, Aroostook County.....	139	92	81	88.0	11	2.30	2.45	47	39	2.1	1.2	8.3
Eagle Lake CDP, Aroostook County.....	356	260	161	61.9	99	2.26	1.86	96	55	10.3	6.4	16.1
Eagle Lake town, Aroostook County.....	667	378	266	70.4	112	2.17	1.88	289	239	8.7	5.0	16.4
Eastbrook town, Hancock County.....	504	186	154	82.8	32	2.28	2.25	318	297	2.6	0.6	11.1
East Central Franklin UT, Franklin County....	660	350	300	85.7	50	2.32	2.22	310	278	1.7	2.0	0.0
East Central Penobscot UT, Penobscot County.....	320	140	122	87.1	18	2.52	2.00	180	164	2.0	1.6	5.3
East Central Washington UT, Washington County.....	631	321	282	87.9	39	2.27	2.28	310	247	6.6	4.4	20.4
East Hancock UT, Hancock County.....	689	38	30	78.9	8	2.40	2.75	651	637	15.6	11.8	27.3
East Machias town, Washington County.....	845	582	473	81.3	109	2.33	2.24	263	193	3.9	2.8	8.1
East Millinocket town, Penobscot County.....	871	768	591	77.0	177	2.31	1.94	103	14	4.1	3.1	7.3
East Millinocket CDP, Penobscot County.....	798	698	525	75.2	173	2.31	1.94	100	13	4.5	3.5	7.5
Easton town, Aroostook County.....	596	536	401	74.8	135	2.53	2.02	60	18	2.2	1.7	3.5
Eastport city, Washington County.....	1,083	670	465	69.4	205	1.99	1.81	413	247	10.0	8.8	12.7
Eddington town, Penobscot County.....	1,037	930	763	82.0	167	2.43	2.10	107	57	2.0	1.3	5.1
Edgecomb town, Lincoln County.....	755	523	429	82.0	94	2.37	2.36	232	189	2.0	1.4	5.0
Edinburg town, Penobscot County.....	69	53	51	96.2	2	2.49	2.00	16	12	1.9	1.9	0.0
Eliot town, York County.....	2,669	2,509	2,092	83.4	417	2.53	2.14	160	53	2.2	1.2	7.1
Ellsworth city, Hancock County.....	4,240	3,305	2,166	65.5	1,139	2.44	1.95	935	646	4.6	3.5	6.8
Embsden town, Somerset County.....	950	407	367	90.2	40	2.26	2.38	543	516	2.4	1.1	12.8
Enfield town, Penobscot County.....	937	650	552	84.9	98	2.50	2.33	287	225	3.8	3.0	8.1
Etna town, Penobscot County.....	559	481	412	85.7	69	2.58	2.65	78	51	1.2	1.2	1.4
Eustis town, Franklin County.....	822	313	221	70.6	92	2.10	1.68	509	442	13.2	6.6	25.8
Exeter town, Penobscot County.....	491	424	378	89.2	46	2.60	2.41	67	28	2.3	2.1	4.2
Fairfield CDP, Somerset County.....	1,257	1,141	678	59.4	463	2.47	2.08	116	6	5.0	2.8	8.1
Fairfield town, Somerset County.....	3,016	2,793	2,054	73.5	739	2.49	2.16	223	30	3.6	1.9	8.3
Falmouth CDP, Cumberland County.....	988	886	579	65.3	307	2.30	1.71	102	38	3.0	2.3	4.3
Falmouth town, Cumberland County.....	4,751	4,334	3,552	82.0	782	2.68	1.91	417	207	2.2	1.8	3.9
Falmouth Foreside CDP, Cumberland County.....	647	567	485	85.5	82	2.41	2.01	80	48	3.1	2.2	7.7
Farmingdale CDP, Kennebec County.....	959	869	546	62.8	323	2.33	1.98	90	13	6.5	3.4	11.2

Table 12.

Housing Occupancy and Tenure: 2010—Con.

[For information on confidentiality protection, nonsampling error, and definitions, see Selected Appendixes at <www.census.gov/prod/cen2010/cph-1-a.pdf>]

State County Place and County Subdivision	Total housing units	Occupied housing units						Vacant housing units				
		Total	Owner occupied		Renter occupied	Average household size		Total	For seasonal, recrea- tional, or occasional use	Vacancy rate		
			Number	Percent of occupied housing units		Owner- occupied units	Renter- occupied units			Available housing	Home- owner	Rental
PLACE AND COUNTY SUBDIVISION—Con.												
Farmingdale town, Kennebec County.....	1,374	1,259	885	70.3	374	2.42	2.02	115	22	5.0	2.4	10.5
Farmington CDP, Franklin County.....	1,866	1,662	586	35.3	1,076	2.14	1.86	204	34	6.4	3.2	8.0
Farmington town, Franklin County.....	3,441	3,072	1,744	56.8	1,328	2.33	1.96	369	98	4.9	2.6	7.8
Fayette town, Kennebec County.....	813	491	441	89.8	50	2.34	2.18	322	284	3.0	2.4	7.3
Fort Fairfield CDP, Aroostook County.....	926	837	500	59.7	337	2.40	1.85	89	7	5.5	4.0	7.7
Fort Fairfield town, Aroostook County.....	1,674	1,494	1,064	71.2	430	2.47	2.03	180	40	3.9	2.9	6.1
Fort Kent CDP, Aroostook County.....	1,221	1,119	595	53.2	524	2.40	1.65	102	23	3.3	2.0	4.7
Fort Kent town, Aroostook County.....	1,922	1,747	1,142	65.4	605	2.53	1.69	175	55	2.8	1.5	5.3
Frankfort town, Waldo County.....	537	452	390	86.3	62	2.52	2.26	85	43	4.6	2.2	17.3
Franklin town, Hancock County.....	1,043	652	518	79.4	134	2.25	2.31	391	307	5.4	3.7	11.2
Freedom town, Waldo County.....	343	292	246	84.2	46	2.50	2.26	51	32	2.3	2.4	2.1
Freeport CDP, Cumberland County.....	792	710	347	48.9	363	2.19	1.85	82	16	6.0	2.8	8.9
Freeport town, Cumberland County.....	3,690	3,209	2,467	76.9	742	2.52	2.03	481	309	3.1	1.6	7.6
Frenchboro town, Hancock County.....	76	21	17	81.0	4	2.82	3.25	55	51	12.5	15.0	0.0
Frenchville town, Aroostook County.....	514	459	386	84.1	73	2.50	1.67	55	24	3.6	2.5	8.8
Friendship town, Knox County.....	896	508	444	87.4	64	2.29	2.09	388	335	4.6	2.8	15.2
Fryeburg CDP, Oxford County.....	797	669	434	64.9	235	2.33	2.03	128	55	6.4	3.1	11.9
Fryeburg town, Oxford County.....	1,844	1,368	1,022	74.7	346	2.46	2.20	476	347	4.6	2.7	9.8
Frye Island town, Cumberland County.....	481	2	2	100.0	0	2.50	0.00	479	476	0.0	0.0	(X)
Gardiner city, Kennebec County.....	2,778	2,487	1,582	63.6	905	2.48	1.98	291	40	6.1	3.0	11.0
Garfield plantation, Aroostook County.....	71	41	36	87.8	5	2.06	1.40	30	27	2.4	0.0	16.7
Garland town, Penobscot County.....	552	442	395	89.4	47	2.53	2.26	110	81	3.1	2.0	11.3
Georgetown town, Sagadahoc County.....	1,044	469	385	82.1	84	2.31	1.80	575	526	5.0	3.0	13.1
Gilead town, Oxford County.....	151	98	76	77.6	22	2.09	2.27	53	37	6.5	7.2	4.0
Glenburn town, Penobscot County.....	2,018	1,808	1,531	84.7	277	2.58	2.34	210	134	1.8	1.3	4.8
Glenwood plantation, Aroostook County.....	47	3	3	100.0	0	1.00	0.00	44	43	0.0	0.0	(X)
Gorham CDP, Cumberland County.....	2,319	2,213	1,597	72.2	616	2.62	1.86	106	10	2.6	1.7	4.9
Gorham town, Cumberland County.....	5,972	5,719	4,638	81.1	1,081	2.70	2.10	253	34	2.2	1.5	5.1
Gouldsboro town, Hancock County.....	1,442	773	651	84.2	122	2.24	2.26	669	562	5.0	3.5	12.1
Grand Isle town, Aroostook County.....	262	215	185	86.0	30	2.21	1.77	47	18	3.5	1.0	16.7
Grand Lake Stream plantation, Washington County.....	239	55	52	94.5	3	1.96	2.33	184	179	3.4	0.0	40.0
Gray CDP, Cumberland County.....	431	407	231	56.8	176	2.46	1.79	24	5	2.9	1.7	4.3
Gray town, Cumberland County.....	3,841	3,156	2,456	77.8	700	2.54	2.18	685	574	2.6	1.2	6.9
Great Pond town, Hancock County.....	85	26	23	88.5	3	2.09	3.33	59	58	3.7	4.2	0.0
Greenbush town, Penobscot County.....	725	602	506	84.1	96	2.47	2.49	123	72	3.3	1.9	10.1
Greene town, Androscoggin County.....	1,880	1,676	1,469	87.6	207	2.63	2.34	204	142	2.4	1.3	9.6
Greenville CDP, Piscataquis County.....	967	615	397	64.6	218	2.12	1.79	352	257	6.8	4.3	10.8
Greenville town, Piscataquis County.....	1,661	820	580	70.7	240	2.07	1.76	841	691	8.1	5.2	14.3
Greenwood town, Oxford County.....	810	362	313	86.5	49	2.28	2.35	448	409	4.7	2.8	15.5
Guilford CDP, Piscataquis County.....	491	426	238	55.9	188	2.43	1.72	65	10	5.7	4.4	7.4
Guilford town, Piscataquis County.....	882	693	462	66.7	231	2.40	1.79	189	100	4.5	3.5	6.5
Hallowell city, Kennebec County.....	1,329	1,193	691	57.9	502	2.21	1.45	136	21	7.4	2.1	13.7
Hamlin town, Aroostook County.....	124	96	90	93.8	6	2.13	3.00	28	10	3.0	1.1	25.0
Hammond town, Aroostook County.....	62	41	36	87.8	5	2.92	2.60	21	18	0.0	0.0	0.0
Hampden CDP, Penobscot County.....	1,913	1,819	1,329	73.1	490	2.51	2.05	94	23	2.4	1.0	5.9
Hampden town, Penobscot County.....	3,030	2,862	2,252	78.7	610	2.64	2.14	168	51	2.3	1.3	6.0
Hancock town, Hancock County.....	1,437	1,044	801	76.7	243	2.26	2.34	393	252	5.0	4.3	7.2
Hanover town, Oxford County.....	235	116	93	80.2	23	2.11	1.83	119	104	7.1	7.0	7.7
Harmony town, Somerset County.....	608	399	353	88.5	46	2.41	1.91	209	168	3.3	3.0	5.8
Harpswell town, Cumberland County.....	4,208	2,218	1,763	79.5	455	2.16	2.01	1,990	1,746	5.5	3.2	13.4
Harrington town, Washington County.....	675	419	328	78.3	91	2.39	2.32	256	192	6.2	4.1	13.1
Harrison town, Cumberland County.....	1,761	1,113	941	84.5	172	2.44	2.51	648	582	3.0	2.6	5.5
Hartford town, Oxford County.....	723	479	438	91.4	41	2.47	2.56	244	218	1.2	1.1	2.4
Hartland CDP, Somerset County.....	366	327	220	67.3	107	2.40	2.49	39	3	4.9	3.9	7.0
Hartland town, Somerset County.....	1,109	741	572	77.2	169	2.40	2.31	368	299	3.9	2.7	7.6
Haynesville town, Aroostook County.....	107	56	50	89.3	6	2.16	2.17	51	47	0.0	0.0	0.0
Hebron town, Oxford County.....	483	449	405	90.2	44	2.80	2.30	34	12	2.0	1.2	8.3
Hermion town, Penobscot County.....	2,210	2,075	1,715	82.7	360	2.68	2.25	135	32	2.5	1.1	8.4
Hersey town, Aroostook County.....	61	32	28	87.5	4	2.61	2.50	29	22	5.7	6.5	0.0
Hibberts gore, Lincoln County.....	1	1	1	100.0	0	1.00	0.00	0	0	0.0	0.0	(X)
Highland plantation, Somerset County.....	57	26	26	100.0	0	2.81	0.00	31	25	12.9	12.9	(X)
Hiram town, Oxford County.....	905	652	537	82.4	115	2.52	2.33	253	194	2.7	2.5	3.3
Hodgdon town, Aroostook County.....	568	515	416	80.8	99	2.63	2.17	53	19	2.8	1.7	7.5
Holden town, Penobscot County.....	1,480	1,298	1,110	85.5	188	2.44	1.97	182	122	2.4	1.6	6.9
Hollis town, York County.....	1,801	1,668	1,416	84.9	252	2.58	2.46	133	51	2.3	1.7	5.6
Hope town, Knox County.....	805	603	532	88.2	71	2.58	2.21	202	171	2.9	2.6	5.2
Houlton CDP, Aroostook County.....	2,269	2,044	1,158	56.7	886	2.52	1.83	225	34	4.5	2.6	6.9
Houlton town, Aroostook County.....	2,822	2,556	1,523	59.6	1,033	2.52	1.90	266	46	3.8	2.2	6.2
Howland town, Penobscot County.....	639	523	388	74.2	135	2.43	1.98	116	53	5.7	2.5	13.9
Howland CDP, Penobscot County.....	554	465	339	72.9	126	2.44	1.90	89	28	6.4	2.9	14.8
Hudson town, Penobscot County.....	786	590	505	85.6	85	2.59	2.68	196	166	1.8	1.3	4.5

Table 12.

Housing Occupancy and Tenure: 2010—Con.

[For information on confidentiality protection, nonsampling error, and definitions, see Selected Appendixes at <www.census.gov/prod/cen2010/cph-1-a.pdf>]

State County Place and County Subdivision	Total housing units	Occupied housing units						Vacant housing units				
		Total	Owner occupied		Renter occupied	Average household size		Total	For seasonal, recrea- tional, or occasional use	Vacancy rate		
			Number	Percent of occupied housing units		Owner- occupied units	Renter- occupied units			Available housing	Home- owner	Rental
PLACE AND COUNTY SUBDIVISION—Con.												
Industry town, Franklin County.....	625	376	314	83.5	62	2.52	2.24	249	210	3.8	2.4	10.1
Island Falls town, Aroostook County.....	655	357	287	80.4	70	2.45	1.74	298	234	5.9	4.3	11.2
Isle au Haut town, Knox County.....	172	42	35	83.3	7	1.80	1.43	130	126	2.3	2.8	0.0
Islesboro town, Waldo County.....	850	270	217	80.4	53	1.97	2.51	580	551	4.5	1.4	15.2
Jackman town, Somerset County.....	726	383	278	72.6	105	2.35	1.78	343	246	13.0	1.1	33.7
Jackson town, Waldo County.....	272	237	198	83.5	39	2.30	2.38	35	20	2.1	2.5	0.0
Jay town, Franklin County.....	2,252	2,032	1,621	79.8	411	2.41	2.29	220	48	4.2	1.4	13.8
Jefferson town, Lincoln County.....	1,564	1,010	881	87.2	129	2.39	2.40	554	474	2.7	2.4	4.3
Jonesboro town, Washington County.....	332	256	208	81.3	48	2.33	2.06	76	34	4.8	5.0	3.9
Jonesport town, Washington County.....	939	599	486	81.1	113	2.26	2.12	340	244	4.7	3.7	8.7
Kenduskeag town, Penobscot County.....	600	562	459	81.7	103	2.41	2.33	38	14	1.2	0.2	5.5
Kennebunk CDP, York County.....	2,946	2,514	1,726	68.7	788	2.21	1.61	432	276	3.9	1.5	8.7
Kennebunk town, York County.....	5,906	4,689	3,623	77.3	1,066	2.43	1.74	1,217	913	4.1	2.0	10.3
Kennebunkport CDP, York County.....	1,036	570	462	81.1	108	2.23	1.94	466	403	7.6	3.7	20.9
Kennebunkport town, York County.....	2,897	1,578	1,307	82.8	271	2.26	1.90	1,319	1,119	8.3	2.8	27.7
Kingfield town, Franklin County.....	695	447	350	78.3	97	2.37	1.71	248	193	6.3	2.8	16.8
Kingman UT, Penobscot County.....	117	82	77	93.9	5	2.17	1.40	35	22	2.4	2.5	0.0
Kingsbury plantation, Piscataquis County....	141	18	17	94.4	1	1.59	1.00	123	122	0.0	0.0	0.0
Kittery CDP, York County.....	2,533	2,174	1,100	50.6	1,074	2.11	2.02	359	82	8.5	2.4	14.0
Kittery town, York County.....	4,942	4,302	2,828	65.7	1,474	2.23	2.08	640	248	5.9	2.3	12.0
Kittery Point CDP, York County.....	596	510	400	78.4	110	2.07	1.69	86	51	3.6	2.7	6.8
Knox town, Waldo County.....	382	313	269	85.9	44	2.57	2.64	69	38	1.9	1.1	6.3
Lagrange town, Penobscot County.....	380	298	237	79.5	61	2.51	1.84	82	30	5.7	5.2	7.6
Lake Arrowhead CDP, York County.....	1,324	1,019	942	92.4	77	3.03	2.86	305	243	2.9	2.3	9.4
Lake View plantation, Piscataquis County....	455	50	46	92.0	4	1.74	2.25	405	403	2.0	2.1	0.0
Lakeville town, Penobscot County.....	453	55	53	96.4	2	1.89	2.50	398	395	3.5	3.6	0.0
Lamoine town, Hancock County.....	994	712	598	84.0	114	2.27	2.13	282	230	3.0	1.8	8.6
Lebanon town, York County.....	2,540	2,204	1,944	88.2	260	2.74	2.71	336	224	2.2	1.6	6.8
Lee town, Penobscot County.....	546	356	311	87.4	45	2.42	2.00	190	162	2.2	1.6	6.1
Leeds town, Androscoggin County.....	1,018	895	758	84.7	137	2.66	2.28	123	91	1.4	1.4	1.4
Levant town, Penobscot County.....	1,146	1,081	875	80.9	206	2.66	2.54	65	12	2.0	1.2	5.1
Lewiston city, Androscoggin County.....	16,731	15,267	7,302	47.8	7,965	2.37	2.15	1,464	96	6.0	2.2	9.3
Liberty town, Waldo County.....	718	395	326	82.5	69	2.36	2.10	323	290	2.9	2.7	4.2
Limerick town, York County.....	1,569	1,100	909	82.6	191	2.64	2.51	469	380	5.2	3.6	12.2
Limestone CDP, Aroostook County.....	502	427	264	61.8	163	2.30	1.82	75	8	3.4	1.9	5.7
Limestone town, Aroostook County.....	1,011	809	490	60.6	319	2.24	2.16	202	16	11.6	2.0	23.3
Limington town, York County.....	1,615	1,392	1,214	87.2	178	2.69	2.52	223	166	2.0	1.5	5.8
Lincoln plantation, Oxford County.....	140	23	19	82.6	4	2.05	1.50	117	117	0.0	0.0	0.0
Lincoln CDP, Penobscot County.....	1,332	1,146	779	68.0	367	2.52	2.27	186	52	6.4	3.6	11.8
Lincoln town, Penobscot County.....	2,866	2,045	1,528	74.7	517	2.50	2.29	821	611	5.5	3.2	11.7
Lincolnton town, Waldo County.....	1,465	959	813	84.8	146	2.30	2.00	506	423	3.6	3.2	5.8
Linneus town, Aroostook County.....	588	382	317	83.0	65	2.62	2.18	206	186	1.3	0.9	3.0
Lisbon town, Androscoggin County.....	3,948	3,696	2,736	74.0	960	2.52	2.17	252	20	3.3	1.8	7.2
Lisbon Falls CDP, Androscoggin County.....	1,824	1,701	1,218	71.6	483	2.48	2.22	123	8	3.9	1.9	8.5
Litchfield town, Kennebec County.....	1,861	1,441	1,231	85.4	210	2.52	2.41	420	344	1.9	1.4	5.0
Little Falls CDP, Cumberland County.....	291	274	203	74.1	71	2.56	2.62	17	2	1.4	1.0	2.7
Littlejohn Island CDP, Cumberland County...	75	46	39	84.8	7	2.54	2.71	29	27	4.2	2.5	12.5
Littleton town, Aroostook County.....	469	420	329	78.3	91	2.67	2.10	49	18	2.1	2.4	1.1
Livermore town, Androscoggin County.....	1,127	889	764	85.9	125	2.40	2.11	238	168	2.9	2.5	5.2
Livermore Falls CDP, Androscoggin County.	831	693	395	57.0	298	2.62	1.88	138	7	7.7	4.5	11.5
Livermore Falls town, Androscoggin County.	1,534	1,316	883	67.1	433	2.51	2.22	218	24	6.4	2.8	12.7
Long Island town, Cumberland County.....	381	99	80	80.8	19	2.31	2.37	282	262	8.8	2.3	28.6
Louds Island UT, Lincoln County.....	43	0	0	(X)	0	0.00	0.00	43	43	(X)	(X)	(X)
Lovell town, Oxford County.....	1,227	477	425	89.1	52	2.37	2.56	750	723	1.6	1.8	0.0
Lowell town, Penobscot County.....	315	154	142	92.2	12	2.34	2.17	161	145	6.0	3.4	29.4
Lubec CDP, Washington County.....	358	180	129	71.7	51	1.85	1.51	178	119	13.4	15.2	8.6
Lubec town, Washington County.....	1,147	682	519	76.1	163	2.06	1.56	465	328	7.7	8.3	5.7
Ludlow town, Aroostook County.....	224	177	161	91.0	16	2.32	1.94	47	29	3.2	3.0	5.9
Lyman town, York County.....	2,067	1,660	1,462	88.1	198	2.67	2.22	407	347	1.5	1.3	2.9
Machias CDP, Washington County.....	719	619	247	39.9	372	2.27	1.67	100	18	5.4	6.7	4.6
Machias town, Washington County.....	1,114	949	460	48.5	489	2.27	1.74	165	51	4.9	4.9	4.8
Machiasport town, Washington County.....	611	410	345	84.1	65	2.37	2.31	201	135	4.5	2.8	13.0
Macwahoc plantation, Aroostook County.....	83	38	31	81.6	7	2.16	1.71	45	38	0.0	0.0	0.0
Madawaska CDP, Aroostook County.....	1,712	1,507	907	60.2	600	2.29	1.38	205	31	7.5	5.4	10.5
Madawaska town, Aroostook County.....	2,398	1,983	1,315	66.3	668	2.29	1.43	415	209	6.8	4.9	10.2
Madison CDP, Somerset County.....	1,243	1,122	709	63.2	413	2.39	2.04	121	10	5.8	3.3	9.8
Madison town, Somerset County.....	2,478	1,976	1,459	73.8	517	2.40	2.10	502	317	4.6	3.0	8.8
Magalloway plantation, Oxford County.....	105	20	20	100.0	0	2.30	0.00	85	84	0.0	0.0	(X)
Manchester town, Kennebec County.....	1,255	1,044	895	85.7	149	2.55	1.99	211	157	3.0	2.2	7.3
Mapleton CDP, Aroostook County.....	322	301	205	68.1	96	2.48	1.79	21	3	3.5	3.7	3.0

Table 12.
Housing Occupancy and Tenure: 2010—Con.

[For information on confidentiality protection, nonsampling error, and definitions, see Selected Appendixes at <www.census.gov/prod/cen2010/cph-1-a.pdf>]

State County Place and County Subdivision	Total housing units	Occupied housing units						Vacant housing units				
		Total	Owner occupied		Renter occupied	Average household size		Total	For seasonal, recrea- tional, or occasional use	Vacancy rate		
			Number	Percent of occupied housing units		Owner- occupied units	Renter- occupied units			Available housing	Home- owner	Rental
PLACE AND COUNTY SUBDIVISION—Con.												
Mapleton town, Aroostook County.....	864	816	672	82.4	144	2.48	1.94	48	10	2.1	1.7	4.0
Mariaville town, Hancock County.....	416	208	180	86.5	28	2.47	2.46	208	183	3.7	2.7	9.7
Marshall Island UT, Hancock County.....	0	0	0	(X)	0	0.00	0.00	0	0	(X)	(X)	(X)
Marshfield town, Washington County.....	246	199	180	90.5	19	2.58	2.84	47	22	5.7	3.7	20.0
Mars Hill CDP, Aroostook County.....	473	423	244	57.7	179	2.36	1.91	50	12	5.1	4.6	5.8
Mars Hill town, Aroostook County.....	687	614	413	67.3	201	2.51	1.97	73	22	4.0	3.5	5.2
Masardis town, Aroostook County.....	166	107	98	91.6	9	2.35	2.11	59	40	3.5	1.9	16.7
Matinicus Isle plantation, Knox County.....	147	41	32	78.0	9	1.94	1.33	106	99	12.5	8.3	25.0
Mattawamkeag town, Penobscot County.....	407	317	262	82.6	55	2.29	1.56	90	45	5.3	3.3	13.4
Maxfield town, Penobscot County.....	61	41	38	92.7	3	2.29	3.33	20	16	2.3	2.4	0.0
Mechanic Falls town, Androscoggin County.....	1,299	1,206	876	72.6	330	2.61	2.20	93	9	4.0	3.2	6.0
Mechanic Falls CDP, Androscoggin County.....	967	893	592	66.3	301	2.63	2.19	74	4	4.6	4.0	5.6
Meddybemps town, Washington County.....	182	80	68	85.0	12	1.97	1.92	102	100	1.2	1.4	0.0
Medford town, Piscataquis County.....	164	104	91	87.5	13	2.49	2.08	60	52	2.8	2.1	7.1
Medway town, Penobscot County.....	658	576	509	88.4	67	2.36	2.19	82	30	1.9	1.5	4.3
Mercer town, Somerset County.....	399	287	254	88.5	33	2.32	2.27	112	87	1.7	1.2	5.7
Merrill town, Aroostook County.....	149	104	91	87.5	13	2.59	2.85	45	27	1.9	1.1	7.1
Mexico CDP, Oxford County.....	928	768	478	62.2	290	2.23	2.30	160	13	8.8	5.3	14.1
Mexico town, Oxford County.....	1,404	1,185	802	67.7	383	2.26	2.25	219	33	6.9	4.6	11.3
Milbridge town, Washington County.....	1,009	612	438	71.6	174	2.24	1.96	397	274	6.1	6.4	5.4
Milford CDP, Penobscot County.....	1,046	978	705	72.1	273	2.32	2.18	68	8	3.4	1.3	8.7
Milford town, Penobscot County.....	1,385	1,289	974	75.6	315	2.43	2.22	96	18	3.0	1.3	7.9
Millinocket town, Penobscot County.....	2,586	2,167	1,591	73.4	576	2.17	1.76	419	83	7.2	4.6	13.7
Millinocket CDP, Penobscot County.....	2,570	2,155	1,579	73.3	576	2.17	1.76	415	79	7.2	4.6	13.7
Milo CDP, Piscataquis County.....	993	827	560	67.7	267	2.34	2.01	166	44	9.2	6.8	13.8
Milo town, Piscataquis County.....	1,274	1,034	749	72.4	285	2.36	2.02	240	97	8.3	6.2	13.3
Milton UT, Oxford County.....	78	61	51	83.6	10	2.41	2.00	17	11	3.1	1.9	9.1
Minot town, Androscoggin County.....	1,056	1,001	906	90.5	95	2.61	2.42	55	6	1.6	1.3	3.9
Monhegan plantation, Lincoln County.....	164	40	31	77.5	9	1.81	1.44	124	105	32.2	3.1	66.7
Monmouth town, Kennebec County.....	2,021	1,577	1,346	85.4	231	2.61	2.49	444	340	3.6	2.4	10.1
Monroe town, Waldo County.....	461	402	339	84.3	63	2.22	2.21	59	35	1.9	0.9	7.2
Monson town, Piscataquis County.....	595	308	249	80.8	59	2.35	1.73	287	216	7.2	7.1	7.7
Monticello town, Aroostook County.....	422	343	286	83.4	57	2.40	1.84	79	25	3.6	3.7	3.4
Montville town, Waldo County.....	553	433	371	85.7	62	2.40	2.29	120	74	2.7	2.4	4.6
Moose River town, Somerset County.....	157	95	82	86.3	13	2.30	2.23	62	45	10.4	6.8	27.8
Moro plantation, Aroostook County.....	53	22	18	81.8	4	1.89	1.00	31	31	0.0	0.0	0.0
Morrill town, Waldo County.....	379	337	284	84.3	53	2.67	2.36	42	18	3.2	3.1	3.6
Moscow town, Somerset County.....	362	228	199	87.3	29	2.23	2.34	134	105	7.7	4.3	25.0
Mount Chase town, Penobscot County.....	297	94	84	89.4	10	2.17	1.90	203	183	6.9	6.7	9.1
Mount Desert town, Hancock County.....	2,287	984	721	73.3	263	2.17	1.87	1,303	1,173	6.7	3.9	13.5
Mount Vernon town, Kennebec County.....	1,107	693	614	88.6	79	2.37	2.30	414	371	2.9	2.4	7.0
Muscle Ridge Islands UT, Knox County.....	62	2	1	50.0	1	2.00	4.00	60	60	0.0	0.0	0.0
Naples CDP, Cumberland County.....	430	201	140	69.7	61	2.26	1.79	229	209	4.6	3.3	7.6
Naples town, Cumberland County.....	3,004	1,579	1,304	82.6	275	2.46	2.41	1,425	1,226	2.9	2.3	5.8
Nashville plantation, Aroostook County.....	25	19	17	89.5	2	2.29	3.50	6	4	9.5	5.6	33.3
Newburgh town, Penobscot County.....	659	621	509	82.0	112	2.60	2.04	38	12	1.7	1.2	4.2
New Canada town, Aroostook County.....	146	115	105	91.3	10	2.85	2.20	31	20	5.7	5.4	9.1
Newcastle CDP, Lincoln County.....	384	326	218	66.9	108	2.22	1.59	58	27	6.8	0.5	17.6
Newcastle town, Lincoln County.....	992	787	616	78.3	171	2.31	1.85	205	139	4.7	1.9	13.6
Newfield town, York County.....	1,096	625	546	87.4	79	2.45	2.34	471	429	3.1	2.5	7.1
New Gloucester town, Cumberland County..	2,295	2,092	1,748	83.6	344	2.69	2.37	203	109	2.3	1.3	7.0
New Limerick town, Aroostook County.....	407	241	202	83.8	39	2.15	1.92	166	130	5.1	3.8	11.4
Newport town, Penobscot County.....	1,766	1,410	972	68.9	438	2.46	2.02	356	231	4.6	3.5	7.0
Newport CDP, Penobscot County.....	938	796	449	56.4	347	2.45	1.95	142	52	6.5	4.8	8.7
New Portland town, Somerset County.....	605	346	313	90.5	33	2.09	1.91	259	224	3.1	1.9	13.2
Newry town, Oxford County.....	1,334	157	133	84.7	24	2.09	2.13	1,177	1,017	47.2	7.5	83.2
New Sharon town, Franklin County.....	700	585	512	87.5	73	2.42	2.32	115	64	3.0	1.9	9.8
New Sweden town, Aroostook County.....	323	255	218	85.5	37	2.50	1.51	68	38	3.0	1.4	11.9
New Vineyard town, Franklin County.....	503	325	275	84.6	50	2.37	2.12	178	155	1.2	0.7	3.8
Nobleboro town, Lincoln County.....	1,106	714	613	85.9	101	2.31	2.22	392	335	4.0	2.2	13.6
Norridgewock CDP, Somerset County.....	667	594	491	82.7	103	2.42	2.42	73	19	5.4	3.0	15.4
Norridgewock town, Somerset County.....	1,520	1,378	1,147	83.2	231	2.47	2.31	142	47	3.3	2.0	8.9
North Berwick CDP, York County.....	664	623	408	65.5	215	2.65	2.19	41	5	3.2	2.1	5.3
North Berwick town, York County.....	1,930	1,773	1,421	80.1	352	2.62	2.21	157	72	2.0	1.4	4.3
Northeast Piscataquis UT, Piscataquis County.....	1,351	140	132	94.3	8	1.97	1.63	1,211	1,188	4.4	1.4	38.5
Northeast Somerset UT, Somerset County...	1,265	191	160	83.8	31	2.13	1.61	1,074	1,029	11.8	5.2	35.4
Northfield town, Washington County.....	258	74	62	83.8	12	2.15	1.25	184	176	6.3	6.1	7.7
North Franklin UT, Franklin County.....	453	27	23	85.2	4	2.39	1.50	426	400	28.6	11.5	56.3
North Haven town, Knox County.....	515	165	119	72.1	46	2.13	2.20	350	333	3.5	1.6	7.8
North Oxford UT, Oxford County.....	327	12	7	58.3	5	1.71	2.40	315	313	0.0	0.0	0.0

Table 12.

Housing Occupancy and Tenure: 2010—Con.

[For information on confidentiality protection, nonsampling error, and definitions, see Selected Appendixes at <www.census.gov/prod/cen2010/cph-1-a.pdf>]

State County Place and County Subdivision	Total housing units	Occupied housing units						Vacant housing units				
		Total	Owner occupied		Renter occupied	Average household size		Total	For seasonal, recrea- tional, or occasional use	Vacancy rate		
			Number	Percent of occupied housing units		Owner- occupied units	Renter- occupied units			Available housing	Home- owner	Rental
PLACE AND COUNTY SUBDIVISION—Con.												
North Penobscot UT, Penobscot County.....	1,119	226	209	92.5	17	2.08	1.71	893	844	10.9	7.4	39.3
Northport town, Waldo County.....	1,162	681	568	83.4	113	2.26	2.08	481	407	5.0	3.1	13.5
North Washington UT, Washington County...	1,111	223	196	87.9	27	2.24	2.22	888	811	1.8	1.5	3.6
Northwest Aroostook UT, Aroostook County...	313	8	7	87.5	1	1.14	2.00	305	300	11.1	12.5	0.0
Northwest Hancock UT, Hancock County.....	20	1	1	100.0	0	2.00	0.00	19	19	0.0	0.0	(X)
Northwest Piscataquis UT, Piscataquis County.....	1,040	81	60	74.1	21	1.95	1.43	959	952	3.5	4.6	0.0
Northwest Somerset UT, Somerset County..	619	31	25	80.6	6	2.12	1.50	588	563	36.7	3.8	73.9
North Windham CDP, Cumberland County...	2,141	1,964	1,506	76.7	458	2.56	2.29	177	94	2.3	1.8	4.2
North Yarmouth town, Cumberland County..	1,354	1,297	1,175	90.6	122	2.77	2.47	57	14	1.7	1.2	6.8
Norway CDP, Oxford County.....	1,412	1,238	656	53.0	582	2.24	2.07	174	45	6.6	4.1	9.2
Norway town, Oxford County.....	2,804	2,163	1,464	67.7	699	2.33	2.16	641	453	4.9	3.0	8.7
Oakfield town, Aroostook County.....	496	323	248	76.8	75	2.47	1.65	173	134	4.8	5.1	3.8
Oakland CDP, Kennebec County.....	1,254	1,120	729	65.1	391	2.39	2.21	134	50	4.1	1.2	9.0
Oakland town, Kennebec County.....	3,024	2,543	1,931	75.9	612	2.52	2.25	481	343	2.8	1.3	7.3
Ogunquit town, York County.....	2,009	498	414	83.1	84	1.83	1.61	1,511	1,443	9.0	2.6	30.7
Old Orchard Beach town, York County.....	6,886	4,454	2,659	59.7	1,795	2.07	1.72	2,432	1,796	9.9	3.8	17.6
Old Orchard Beach CDP, York County.....	6,886	4,454	2,659	59.7	1,795	2.07	1.72	2,432	1,796	9.9	3.8	17.6
Old Town city, Penobscot County.....	3,665	3,382	1,876	55.5	1,506	2.44	2.15	283	72	3.1	1.5	5.1
Orient town, Aroostook County.....	282	63	57	90.5	6	2.28	2.83	219	212	1.5	0.0	14.3
Orland town, Hancock County.....	1,470	976	823	84.3	153	2.26	2.16	494	400	4.2	3.1	9.5
Orono town, Penobscot County.....	3,089	2,831	1,243	43.9	1,588	2.44	2.18	258	96	3.5	1.6	5.0
Orono CDP, Penobscot County.....	2,624	2,464	949	38.5	1,515	2.46	2.16	160	28	3.2	1.2	4.4
Orrington town, Penobscot County.....	1,612	1,478	1,256	85.0	222	2.58	2.19	134	62	2.2	1.6	5.5
Osborn town, Hancock County.....	122	29	27	93.1	2	2.37	1.50	93	88	3.3	3.6	0.0
Otis town, Hancock County.....	744	299	259	86.6	40	2.30	1.93	445	408	6.3	1.9	26.8
Otisfield town, Oxford County.....	1,169	704	639	90.8	65	2.49	2.57	465	419	2.6	2.1	6.8
Owls Head town, Knox County.....	1,060	737	613	83.2	124	2.16	1.98	323	249	4.6	2.5	13.2
Oxbow plantation, Aroostook County.....	74	30	30	100.0	0	2.20	0.00	44	42	3.1	3.1	(X)
Oxford CDP, Oxford County.....	691	503	425	84.5	78	2.52	2.44	188	145	4.2	2.1	14.3
Oxford town, Oxford County.....	2,170	1,657	1,369	82.6	288	2.54	2.20	513	406	2.9	1.9	7.4
Palermo town, Waldo County.....	975	623	551	88.4	72	2.47	2.40	352	311	3.7	3.7	3.9
Palmyra town, Somerset County.....	943	809	693	85.7	116	2.48	2.29	134	66	3.0	1.8	9.2
Paris town, Oxford County.....	2,419	2,187	1,429	65.3	758	2.39	2.07	232	85	3.3	2.1	5.6
Parkman town, Piscataquis County.....	538	353	314	89.0	39	2.44	1.95	185	152	3.6	3.1	7.1
Parsonsfield town, York County.....	1,174	764	614	80.4	150	2.47	2.56	410	326	4.4	3.6	8.0
Passadumkeag town, Penobscot County.....	197	159	131	82.4	28	2.46	1.86	38	24	5.3	3.6	12.5
Passamaquoddy Indian Township Reservation, Washington County.....	282	247	136	55.1	111	2.86	2.96	35	13	2.7	0.0	5.9
Passamaquoddy Pleasant Point Reservation, Washington County.....	287	278	149	53.6	129	2.65	2.71	9	4	0.7	0.0	1.5
Patten town, Penobscot County.....	565	447	332	74.3	115	2.26	2.03	118	57	3.6	3.7	3.3
Pembroke town, Washington County.....	531	358	325	90.8	33	2.30	2.30	173	98	5.0	5.2	2.9
Penobscot town, Hancock County.....	883	593	485	81.8	108	2.11	1.87	290	243	4.9	3.0	12.8
Penobscot Indian Island Reservation, Aroostook County.....	0	0	0	(X)	0	0.00	0.00	0	0	(X)	(X)	(X)
Penobscot Indian Island Reservation, Penobscot County.....	266	245	144	58.8	101	2.43	2.52	21	13	0.0	0.0	0.0
Perham town, Aroostook County.....	190	151	134	88.7	17	2.60	2.18	39	15	3.8	1.5	18.2
Perkins UT, Sagadahoc County.....	0	0	0	(X)	0	0.00	0.00	0	0	(X)	(X)	(X)
Perry town, Washington County.....	551	362	312	86.2	50	2.47	2.38	189	127	4.6	2.4	16.4
Peru town, Oxford County.....	909	629	572	90.9	57	2.45	2.46	280	233	3.5	2.0	16.2
Phillips town, Franklin County.....	668	454	371	81.7	83	2.32	2.00	214	155	5.0	4.3	7.8
Phippsburg town, Sagadahoc County.....	1,748	963	826	85.8	137	2.31	2.22	785	686	5.6	2.2	22.2
Pittsfield CDP, Somerset County.....	1,330	1,219	816	66.9	403	2.54	2.18	111	13	4.4	3.0	7.3
Pittsfield town, Somerset County.....	1,828	1,639	1,178	71.9	461	2.54	2.22	189	59	3.9	2.8	6.7
Pittston town, Kennebec County.....	1,202	1,103	943	85.5	160	2.44	2.28	99	28	1.8	1.3	4.8
Pleasant Ridge plantation, Somerset County	87	48	43	89.6	5	1.98	1.60	39	36	5.9	6.5	0.0
Plymouth town, Penobscot County.....	615	537	464	86.4	73	2.57	2.42	78	48	3.4	2.5	8.6
Poland town, Androscoggin County.....	2,679	2,140	1,859	86.9	281	2.50	2.45	539	426	2.0	1.5	5.3
Portage Lake town, Aroostook County.....	511	188	170	90.4	18	2.12	1.72	323	301	4.5	2.8	18.2
Porter town, Oxford County.....	816	621	513	82.6	108	2.43	2.32	195	147	3.5	2.8	6.9
Portland city, Cumberland County.....	33,836	30,725	13,124	42.7	17,601	2.31	1.89	3,111	1,322	3.9	1.5	5.6
Pownal town, Cumberland County.....	613	590	522	88.5	68	2.53	2.26	23	1	1.7	1.1	5.6
Prentiss UT, Penobscot County.....	185	95	87	91.6	8	2.33	1.38	90	83	3.1	2.2	11.1
Presque Isle city, Aroostook County.....	4,608	4,201	2,328	55.4	1,873	2.41	1.92	407	68	5.0	2.0	8.5
Princeton town, Washington County.....	495	360	278	77.2	82	2.36	2.16	135	67	5.9	3.4	13.4
Prospect town, Waldo County.....	337	291	252	86.6	39	2.41	2.59	46	8	2.2	1.5	6.1
Randolph town, Kennebec County.....	900	813	586	72.1	227	2.29	1.89	87	14	4.3	2.5	8.8
Randolph CDP, Kennebec County.....	900	813	586	72.1	227	2.29	1.89	87	14	4.3	2.5	8.8
Rangeley town, Franklin County.....	1,829	575	427	74.3	148	2.07	1.91	1,254	1,046	20.7	9.8	40.8
Rangeley plantation, Franklin County.....	581	93	84	90.3	9	2.02	2.11	488	480	7.0	7.7	0.0
Raymond town, Cumberland County.....	2,852	1,773	1,486	83.8	287	2.55	2.25	1,079	994	3.0	2.3	6.5

Table 12.

Housing Occupancy and Tenure: 2010—Con.

[For information on confidentiality protection, nonsampling error, and definitions, see Selected Appendixes at <www.census.gov/prod/cen2010/cph-1-a.pdf>]

State County Place and County Subdivision	Total housing units	Occupied housing units						Vacant housing units				
		Total	Owner occupied		Renter occupied	Average household size		Total	For seasonal, recrea- tional, or occasional use	Vacancy rate		
			Number	Percent of occupied housing units		Owner- occupied units	Renter- occupied units			Available housing	Home- owner	Rental
PLACE AND COUNTY SUBDIVISION—Con.												
Readfield town, Kennebec County.....	1,293	998	897	89.9	101	2.57	2.51	295	260	1.4	1.1	3.8
Reed plantation, Aroostook County.....	112	75	66	88.0	9	2.08	2.67	37	26	1.3	1.5	0.0
Richmond CDP, Sagadahoc County.....	865	768	503	65.5	265	2.41	1.99	97	10	5.3	3.2	8.9
Richmond town, Sagadahoc County.....	1,629	1,420	1,058	74.5	362	2.45	2.22	209	83	4.1	2.5	8.6
Ripley town, Somerset County.....	316	217	192	88.5	25	2.20	2.60	99	85	3.1	3.0	3.8
Robbinston town, Washington County.....	354	238	202	84.9	36	2.53	1.75	116	85	3.6	2.4	10.0
Rockland city, Knox County.....	3,925	3,423	1,847	54.0	1,576	2.21	1.88	502	133	5.3	3.4	7.5
Rockport town, Knox County.....	1,956	1,422	1,149	80.8	273	2.40	2.08	534	352	6.8	4.8	14.2
Rome town, Kennebec County.....	1,038	439	378	86.1	61	2.35	2.00	599	560	4.1	3.3	8.7
Roque Bluffs town, Washington County.....	273	139	121	87.1	18	2.14	2.44	134	116	5.4	3.2	18.2
Roxbury town, Oxford County.....	430	181	163	90.1	18	2.10	1.50	249	220	5.7	5.2	9.5
Rumford CDP, Oxford County.....	2,461	1,989	1,027	51.6	962	2.22	1.97	472	24	10.2	4.6	15.6
Rumford town, Oxford County.....	3,287	2,674	1,599	59.8	1,075	2.27	2.01	613	73	9.3	4.1	16.0
Sabattus town, Androscoggin County.....	2,121	1,979	1,618	81.8	361	2.48	2.37	142	66	2.2	1.6	4.7
Saco city, York County.....	8,508	7,623	5,148	67.5	2,475	2.52	2.08	885	431	3.8	1.8	7.8
St. Agatha town, Aroostook County.....	497	357	256	71.7	101	2.34	1.48	140	93	7.5	6.2	10.6
St. Albans town, Somerset County.....	1,259	806	668	82.9	138	2.47	2.43	453	355	4.0	3.3	7.3
St. Francis town, Aroostook County.....	316	234	177	75.6	57	2.26	1.49	82	37	4.5	3.2	8.1
St. George town, Knox County.....	2,107	1,204	1,018	84.6	186	2.15	2.14	903	762	6.1	2.2	22.6
St. John plantation, Aroostook County.....	154	123	105	85.4	18	2.31	1.33	31	23	0.8	0.9	0.0
Sandy River plantation, Franklin County.....	379	61	49	80.3	12	1.96	3.08	318	282	35.1	12.5	68.4
Sanford CDP, York County.....	4,506	4,026	2,151	53.4	1,875	2.43	2.29	480	38	6.1	3.2	9.2
Sanford town, York County.....	9,452	8,500	5,456	64.2	3,044	2.49	2.25	952	234	5.0	2.7	8.7
Sangerville town, Piscataquis County.....	886	613	464	75.7	149	2.29	1.89	273	214	3.9	2.7	7.5
Scarborough CDP, Cumberland County.....	2,066	1,917	1,380	72.0	537	2.36	1.80	149	45	3.9	1.1	10.3
Scarborough town, Cumberland County.....	8,617	7,506	6,030	80.3	1,476	2.60	1.98	1,111	741	3.0	1.1	10.0
Searsmont town, Waldo County.....	741	577	492	85.3	85	2.42	2.38	164	127	2.0	1.6	4.4
Searsport CDP, Waldo County.....	648	504	314	62.3	190	2.08	1.78	144	73	8.5	4.2	14.7
Searsport town, Waldo County.....	1,510	1,186	877	73.9	309	2.32	1.89	324	213	5.0	2.3	11.8
Sebago town, Cumberland County.....	1,464	724	606	83.7	118	2.41	2.19	740	675	4.7	4.1	7.7
Sebec town, Piscataquis County.....	420	273	235	86.1	38	2.32	2.24	147	114	4.2	4.0	5.0
Seboeis plantation, Penobscot County.....	114	18	17	94.4	1	1.71	6.00	96	92	0.0	0.0	0.0
Seboomook Lake UT, Somerset County.....	345	21	10	47.6	11	2.60	2.00	324	320	12.0	15.4	8.3
Sedgwick town, Hancock County.....	800	529	437	82.6	92	2.31	2.01	271	205	4.7	3.3	10.7
Shapleigh town, York County.....	2,036	1,072	957	89.3	115	2.50	2.43	964	905	2.1	1.5	6.5
Sherman town, Aroostook County.....	452	363	316	87.1	47	2.40	1.94	89	38	3.4	3.6	2.1
Shirley town, Piscataquis County.....	248	116	102	87.9	14	2.05	1.71	132	128	0.9	1.0	0.0
Sidney town, Kennebec County.....	1,850	1,607	1,386	86.2	221	2.67	2.25	243	167	2.1	1.7	4.3
Skowhegan CDP, Somerset County.....	3,178	2,856	1,584	55.5	1,272	2.33	1.98	322	50	5.2	3.0	7.8
Skowhegan town, Somerset County.....	4,234	3,765	2,309	61.3	1,456	2.39	2.03	469	149	4.4	2.4	7.4
Smithfield town, Somerset County.....	727	451	397	88.0	54	2.34	1.94	276	243	3.4	1.7	14.1
Smyrna town, Aroostook County.....	188	155	130	83.9	25	2.82	3.00	33	18	3.7	3.7	3.8
Solon town, Somerset County.....	657	459	360	78.4	99	2.34	2.10	198	145	4.9	3.7	9.2
Somerville town, Lincoln County.....	309	225	207	92.0	18	2.44	2.39	84	67	3.0	2.4	10.0
Sorrento town, Hancock County.....	314	141	124	87.9	17	1.87	2.47	173	149	2.7	1.6	10.0
South Aroostook UT, Aroostook County.....	478	175	161	92.0	14	2.16	2.79	303	285	2.8	3.0	0.0
South Berwick town, York County.....	2,911	2,729	2,103	77.1	626	2.79	2.17	182	29	3.8	1.5	10.5
South Bristol town, Lincoln County.....	1,076	418	358	85.6	60	2.14	2.12	658	609	5.6	3.0	18.9
Southeast Piscataquis UT, Piscataquis County.....	340	113	100	88.5	13	2.20	2.54	227	220	5.0	5.7	0.0
South Eliot CDP, York County.....	1,574	1,480	1,179	79.7	301	2.47	2.07	94	31	2.2	1.0	6.5
South Franklin UT, Franklin County.....	54	27	23	85.2	4	2.61	2.25	27	22	0.0	0.0	0.0
South Oxford UT, Oxford County.....	466	251	219	87.3	32	2.30	2.38	215	192	3.8	2.7	10.8
South Paris CDP, Oxford County.....	1,093	1,009	506	50.1	503	2.34	1.95	84	12	3.8	1.6	6.0
Southport town, Lincoln County.....	1,051	316	270	85.4	46	1.92	1.89	735	707	5.1	1.8	20.7
South Portland city, Cumberland County.....	11,484	10,877	6,632	61.0	4,245	2.37	2.03	607	166	2.6	1.1	4.9
South Sanford CDP, York County.....	2,111	1,859	1,426	76.7	433	2.53	2.12	252	164	2.8	1.5	6.9
South Thomaston town, Knox County.....	893	674	559	82.9	115	2.31	2.31	219	166	3.8	0.5	17.3
Southwest Harbor CDP, Hancock County.....	705	376	197	52.4	179	2.07	1.70	329	268	10.7	8.8	12.6
Southwest Harbor town, Hancock County.....	1,484	835	549	65.7	286	2.21	1.90	649	525	9.8	5.8	16.5
South Windham CDP, Cumberland County.....	296	288	204	70.8	84	2.69	1.83	8	1	2.0	1.0	4.5
Springfield town, Penobscot County.....	281	171	142	83.0	29	2.41	2.31	110	94	1.7	1.4	3.2
Springvale CDP, York County.....	1,552	1,402	802	57.2	600	2.46	2.16	150	16	6.7	4.8	9.0
Square Lake UT, Aroostook County.....	1,089	295	267	90.5	28	2.04	1.75	794	736	10.3	7.9	28.2
Stacyville town, Penobscot County.....	224	162	136	84.0	26	2.42	2.58	62	33	4.1	4.2	3.7
Standish CDP, Cumberland County.....	207	197	123	62.4	74	2.54	2.11	10	2	3.0	2.4	3.9
Standish town, Cumberland County.....	4,425	3,518	3,079	87.5	439	2.64	2.37	907	742	2.7	2.1	6.7
Starks town, Somerset County.....	395	273	238	87.2	35	2.34	2.37	122	94	3.2	3.3	2.8
Steep Falls CDP, Cumberland County.....	402	388	345	88.9	43	2.95	2.70	14	4	1.5	0.9	6.5
Stetson town, Penobscot County.....	621	479	438	91.4	41	2.55	2.12	142	113	1.6	0.9	8.7
Steuben town, Washington County.....	873	474	407	85.9	67	2.42	2.21	399	325	4.0	2.4	12.7
Stockholm town, Aroostook County.....	149	110	94	85.5	16	2.29	2.38	39	18	6.7	5.0	15.8

Table 12.
Housing Occupancy and Tenure: 2010—Con.

[For information on confidentiality protection, nonsampling error, and definitions, see Selected Appendixes at <www.census.gov/prod/cen2010/cph-1-a.pdf>]

State County Place and County Subdivision	Total housing units	Occupied housing units						Vacant housing units				
		Total	Owner occupied		Renter occupied	Average household size		Total	For seasonal, recrea- tional, or occasional use	Vacancy rate		
			Number	Percent of occupied housing units		Owner- occupied units	Renter- occupied units			Available housing	Home- owner	Rental
PLACE AND COUNTY SUBDIVISION—Con.												
Stockton Springs town, Waldo County.....	939	694	595	85.7	99	2.24	2.61	245	181	3.3	2.7	6.5
Stoneham town, Oxford County.....	344	110	93	84.5	17	2.25	1.59	234	211	8.9	4.0	29.2
Stonington town, Hancock County.....	993	515	375	72.8	140	2.08	1.89	478	432	3.5	2.3	6.6
Stow town, Oxford County.....	232	149	140	94.0	9	2.49	2.11	83	67	5.0	3.4	25.0
Strong town, Franklin County.....	634	496	400	80.6	96	2.56	1.98	138	96	1.9	1.4	3.9
Sullivan town, Hancock County.....	806	528	427	80.9	101	2.32	2.42	278	203	3.8	3.4	5.6
Sumner town, Oxford County.....	565	383	336	87.7	47	2.46	2.36	182	138	2.0	1.7	4.0
Surry town, Hancock County.....	1,119	673	568	84.4	105	2.17	2.24	446	393	3.9	3.6	5.4
Swans Island town, Hancock County.....	483	146	117	80.1	29	2.39	1.79	337	295	8.6	7.0	14.7
Swanville town, Waldo County.....	793	558	467	83.7	91	2.47	2.59	235	194	3.4	1.9	10.7
Sweden town, Oxford County.....	331	178	163	91.6	15	2.17	2.53	153	137	5.8	1.8	34.8
Talmadge town, Washington County.....	61	30	26	86.7	4	2.19	1.75	31	25	0.0	0.0	0.0
Temple town, Franklin County.....	327	226	201	88.9	25	2.37	2.04	101	72	5.4	4.7	10.7
The Forks plantation, Somerset County.....	230	21	21	100.0	0	1.76	0.00	209	201	25.0	4.5	100.0
Thomaston CDP, Knox County.....	977	843	522	61.9	321	2.32	2.00	134	40	5.1	2.9	8.5
Thomaston town, Knox County.....	1,385	1,219	848	69.6	371	2.32	2.08	166	49	4.2	2.4	8.1
Thordike town, Waldo County.....	396	330	268	81.2	62	2.75	2.45	66	36	1.8	1.1	4.6
Topsfield town, Washington County.....	195	95	87	91.6	8	2.38	3.75	100	82	6.9	3.3	33.3
Topsham CDP, Sagadahoc County.....	2,942	2,572	1,959	76.2	613	2.36	1.92	370	45	6.3	2.7	16.3
Topsham town, Sagadahoc County.....	4,167	3,720	2,958	79.5	762	2.40	2.02	447	61	5.0	2.3	14.5
Tremont town, Hancock County.....	1,260	723	554	76.6	169	2.24	1.90	537	424	9.8	1.9	28.3
Trenton town, Hancock County.....	1,021	663	486	73.3	177	2.33	1.97	358	277	7.5	3.8	16.5
Troy town, Waldo County.....	476	414	349	84.3	65	2.48	2.52	62	22	1.9	0.8	6.9
Turner town, Androscoggin County.....	2,481	2,193	1,803	82.2	390	2.66	2.37	288	167	3.0	1.8	7.7
Twombly Ridge UT, Penobscot County.....	10	0	0	(X)	0	0.00	0.00	10	10	(X)	(X)	(X)
Union town, Knox County.....	1,203	981	829	84.5	152	2.33	2.18	222	159	3.3	1.5	12.1
Unity UT, Kennebec County.....	19	18	14	77.8	4	2.07	3.50	1	0	0.0	0.0	0.0
Unity CDP, Waldo County.....	286	234	101	43.2	133	2.25	1.82	52	23	10.0	5.6	13.1
Unity town, Waldo County.....	939	750	492	65.6	258	2.48	2.09	189	106	4.8	3.1	7.8
Upton town, Oxford County.....	199	61	53	86.9	8	1.92	1.38	138	133	0.0	0.0	0.0
Van Buren CDP, Aroostook County.....	1,061	937	533	56.9	404	2.20	1.75	124	13	5.7	4.4	7.3
Van Buren town, Aroostook County.....	1,184	1,027	615	59.9	412	2.26	1.75	157	40	5.3	4.0	7.2
Vanceboro town, Washington County.....	151	60	47	78.3	13	2.30	2.46	91	75	3.1	4.0	0.0
Vassalboro town, Kennebec County.....	2,065	1,788	1,434	80.2	354	2.47	2.22	277	189	2.3	1.0	7.3
Veazie town, Penobscot County.....	884	828	599	72.3	229	2.45	1.95	56	12	3.3	1.3	8.0
Verona Island town, Hancock County.....	292	238	195	81.9	43	2.28	2.30	54	35	3.2	3.4	2.3
Vienna town, Kennebec County.....	418	251	226	90.0	25	2.26	2.36	167	148	2.7	2.1	7.4
Vinalhaven town, Knox County.....	1,295	545	406	74.5	139	2.21	1.92	750	685	5.8	4.0	10.4
Wade town, Aroostook County.....	129	112	101	90.2	11	2.50	2.82	17	10	0.0	0.0	0.0
Waite town, Washington County.....	72	43	38	88.4	5	2.34	2.40	29	21	0.0	0.0	0.0
Waldo town, Waldo County.....	373	332	288	86.7	44	2.36	1.89	41	12	3.7	1.0	18.5
Waldoboro CDP, Lincoln County.....	716	610	338	55.4	272	2.20	1.80	106	30	7.3	7.6	6.8
Waldoboro town, Lincoln County.....	2,651	2,171	1,661	76.5	510	2.41	2.09	480	259	5.5	4.4	8.7
Wales town, Androscoggin County.....	652	587	509	86.7	78	2.72	2.94	65	45	2.2	1.5	6.0
Wallagrass town, Aroostook County.....	309	244	199	81.6	45	2.34	1.78	65	41	4.3	4.3	4.3
Waltham town, Hancock County.....	206	150	130	86.7	20	2.35	2.40	56	48	2.6	0.8	13.0
Warren town, Knox County.....	1,760	1,508	1,246	82.6	262	2.55	2.35	252	134	2.9	1.4	9.3
Washburn CDP, Aroostook County.....	471	421	299	71.0	122	2.48	2.08	50	9	3.9	2.6	6.9
Washburn town, Aroostook County.....	768	699	532	76.1	167	2.49	2.16	69	15	2.8	2.0	5.1
Washington town, Knox County.....	797	614	534	87.0	80	2.40	2.64	183	137	2.1	1.3	6.9
Waterboro town, York County.....	3,574	2,775	2,415	87.0	360	2.82	2.42	799	636	2.8	2.3	6.2
Waterford town, Oxford County.....	1,084	667	559	83.8	108	2.32	2.38	417	362	4.5	3.4	9.8
Waterville city, Kennebec County.....	7,065	6,370	3,046	47.8	3,324	2.29	1.98	695	66	6.1	2.1	9.4
Wayne town, Kennebec County.....	848	514	449	87.4	65	2.31	2.35	334	311	1.7	1.3	4.3
Webster plantation, Penobscot County.....	46	30	22	73.3	8	2.68	3.25	16	15	0.0	0.0	0.0
Weld town, Franklin County.....	632	194	179	92.3	15	2.17	2.07	438	408	6.6	2.7	37.5
Wellington town, Piscataquis County.....	278	124	113	91.1	11	2.05	2.55	154	144	4.6	3.4	15.4
Wells town, York County.....	8,557	4,120	3,417	82.9	703	2.35	2.09	4,437	4,050	5.4	2.7	16.5
Wesley town, Washington County.....	202	50	45	90.0	5	1.91	2.40	152	127	10.7	6.3	37.5
West Bath town, Sagadahoc County.....	1,116	817	640	78.3	177	2.35	2.11	299	218	5.0	2.4	13.2
Westbrook city, Cumberland County.....	7,989	7,568	4,563	60.3	3,005	2.44	2.08	421	26	3.1	1.7	5.3
West Central Franklin UT, Franklin County...	28	0	0	(X)	0	0.00	0.00	28	28	(X)	(X)	(X)
Westfield town, Aroostook County.....	240	216	185	85.6	31	2.37	2.61	24	9	0.9	1.1	0.0
West Forks plantation, Somerset County.....	124	33	27	81.8	6	1.89	1.50	91	83	15.4	0.0	50.0
West Gardiner town, Kennebec County.....	1,556	1,368	1,167	85.3	201	2.56	2.39	188	140	2.1	1.3	6.5
West Kennebunk CDP, York County.....	458	433	345	79.7	88	2.83	2.24	25	3	3.1	2.3	6.3
Westmanland town, Aroostook County.....	102	31	27	87.1	4	1.89	2.75	71	64	3.1	0.0	20.0
Weston town, Aroostook County.....	369	112	102	91.1	10	2.07	1.70	257	225	6.6	5.5	16.7
West Paris town, Oxford County.....	812	700	532	76.0	168	2.53	2.18	112	33	5.0	3.3	10.1
Westport Island town, Lincoln County.....	535	329	281	85.4	48	2.14	2.46	206	186	2.6	1.1	10.9
Whitefield town, Lincoln County.....	1,055	917	794	86.6	123	2.53	2.10	138	66	2.3	1.6	6.8

Table 12.

Housing Occupancy and Tenure: 2010—Con.

[For information on confidentiality protection, nonsampling error, and definitions, see Selected Appendixes at <www.census.gov/prod/cen2010/cph-1-a.pdf>]

State County Place and County Subdivision	Total housing units	Occupied housing units						Vacant housing units				
		Total	Owner occupied		Renter occupied	Average household size		Total	For seasonal, recrea- tional, or occasional use	Vacancy rate		
			Number	Percent of occupied housing units		Owner- occupied units	Renter- occupied units			Available housing	Home- owner	Rental
PLACE AND COUNTY SUBDIVISION—Con.												
Whiting town, Washington County.....	378	206	173	84.0	33	2.40	2.18	172	140	7.2	5.5	15.4
Whitney UT, Penobscot County.....	38	1	1	100.0	0	5.00	0.00	37	37	0.0	0.0	(X)
Whitneyville town, Washington County.....	127	101	90	89.1	11	2.16	2.36	26	7	1.0	1.1	0.0
Willimantic town, Piscataquis County.....	298	69	61	88.4	8	2.02	3.38	229	173	7.9	7.6	10.0
Wilton CDP, Franklin County.....	1,105	916	622	67.9	294	2.55	2.08	189	68	6.0	4.1	9.8
Wilton town, Franklin County.....	2,025	1,708	1,318	77.2	390	2.49	2.13	317	158	4.2	2.8	8.6
Windham town, Cumberland County.....	7,136	6,383	5,080	79.6	1,303	2.64	2.18	753	469	2.1	1.8	3.5
Windsor town, Kennebec County.....	1,152	1,039	870	83.7	169	2.48	2.49	113	69	1.8	0.9	6.1
Winn town, Penobscot County.....	210	175	154	88.0	21	2.35	2.14	35	22	1.1	1.3	0.0
Winslow CDP, Kennebec County.....	3,692	3,328	2,534	76.1	794	2.41	2.12	364	176	2.9	1.7	6.5
Winslow town, Kennebec County.....	3,692	3,328	2,534	76.1	794	2.41	2.12	364	176	2.9	1.7	6.5
Winter Harbor CDP, Hancock County.....	451	216	152	70.4	64	2.03	1.84	235	190	12.4	12.5	12.2
Winter Harbor town, Hancock County.....	519	255	189	74.1	66	2.09	1.83	264	217	11.3	10.7	13.0
Winterport CDP, Waldo County.....	623	560	414	73.9	146	2.41	2.36	63	18	3.9	1.2	11.0
Winterport town, Waldo County.....	1,645	1,503	1,260	83.8	243	2.53	2.35	142	44	3.2	1.5	11.6
Winterville plantation, Aroostook County.....	265	106	96	90.6	10	2.14	1.90	159	141	11.7	7.7	37.5
Winthrop CDP, Kennebec County.....	1,379	1,159	784	67.6	375	2.37	2.01	220	133	4.5	2.7	8.1
Winthrop town, Kennebec County.....	3,295	2,598	1,988	76.5	610	2.38	2.08	697	523	3.4	2.2	7.3
Wiscasset CDP, Lincoln County.....	670	538	332	61.7	206	2.13	1.89	132	53	10.4	4.9	18.0
Wiscasset town, Lincoln County.....	1,782	1,520	1,151	75.7	369	2.36	2.16	262	95	6.9	4.0	14.9
Woodland town, Aroostook County.....	586	508	460	90.6	48	2.42	2.04	78	26	2.5	2.1	5.9
Woodland CDP, Washington County.....	514	417	297	71.2	120	2.30	2.25	97	16	8.0	4.7	15.3
Woodstock town, Oxford County.....	974	546	466	85.3	80	2.38	2.13	428	351	5.8	4.1	14.6
Woodville town, Penobscot County.....	137	100	93	93.0	7	2.52	2.00	37	21	3.8	1.1	30.0
Woolwich town, Sagadahoc County.....	1,415	1,241	1,091	87.9	150	2.48	2.41	174	81	3.1	1.9	11.2
Wyman UT, Franklin County.....	179	42	30	71.4	12	2.17	1.92	137	120	21.4	16.2	31.6
Yarmouth CDP, Cumberland County.....	2,651	2,515	1,559	62.0	956	2.55	1.86	136	32	2.7	1.3	4.9
Yarmouth town, Cumberland County.....	3,819	3,522	2,473	70.2	1,049	2.53	1.89	297	151	2.6	1.6	5.0
York town, York County.....	8,649	5,440	4,317	79.4	1,123	2.40	1.91	3,209	2,733	5.6	2.1	17.0
York Harbor CDP, York County.....	1,831	1,427	929	65.1	498	2.38	1.63	404	285	4.9	2.6	8.9

Table 13.

Occupied Housing Units (Households) by Race and Hispanic or Latino Origin of Householder: 2010

[For information on confidentiality protection, nonsampling error, and definitions, see Selected Appendixes at <www.census.gov/prod/cen2010/cph-1-a.pdf>]

State County County Subdivision Place	Total occupied housing units	Race of householder							Two or More Races	House- holder Hispanic or Latino (of any race)	House- holder White alone, not Hispanic or Latino
		One race									
		White	Black or African American	American Indian and Alaska Native	Asian	Native Hawaiian and Other Pacific Islander	Some Other Race				
Maine.....	557,219	538,973	4,260	3,316	3,655	98	1,129	5,788	4,466	536,006	
Androscoggin County.....	44,315	42,287	949	172	219	12	132	544	457	42,008	
Auburn city.....	9,974	9,562	142	42	73	2	29	124	103	9,501	
Durham town.....	1,496	1,476	5	1	5	0	2	7	8	1,470	
Greene town.....	1,676	1,646	6	0	2	0	2	20	5	1,642	
Leeds town.....	895	881	1	3	0	0	2	8	11	872	
Lewiston city.....	15,267	14,026	757	73	110	7	67	227	209	13,907	
Lisbon town.....	3,696	3,604	15	16	13	1	1	46	19	3,589	
Lisbon Falls CDP.....	1,701	1,656	7	10	6	0	0	22	14	1,645	
Livermore town.....	889	879	1	4	0	0	1	4	7	874	
Livermore Falls town.....	1,316	1,279	2	3	1	0	6	25	18	1,270	
Livermore Falls CDP.....	693	669	1	0	1	0	5	17	12	664	
Mechanic Falls town.....	1,206	1,183	2	5	2	0	1	13	4	1,180	
Mechanic Falls CDP.....	893	878	1	4	2	0	0	8	1	877	
Minot town.....	1,001	987	1	0	1	0	0	12	3	985	
Poland town.....	2,140	2,103	4	6	3	0	4	20	11	2,096	
Sabattus town.....	1,979	1,942	5	8	4	0	1	19	15	1,930	
Turner town.....	2,193	2,144	8	9	2	2	16	12	41	2,120	
Wales town.....	587	575	0	2	3	0	0	7	3	572	
Aroostook County.....	30,961	30,024	100	423	79	4	26	305	149	29,912	
Allagash town.....	124	122	0	0	0	0	0	2	1	121	
Amity town.....	102	101	0	0	0	0	0	1	0	101	
Ashland town.....	603	595	5	1	0	0	0	2	3	592	
Ashland CDP.....	343	336	4	1	0	0	0	2	3	333	
Bancroft town.....	34	34	0	0	0	0	0	0	1	33	
Blaine town.....	299	292	0	4	2	0	0	1	1	291	
Blaine CDP.....	129	125	0	2	2	0	0	0	1	124	
Bridgewater town.....	263	259	0	2	0	0	1	1	1	259	
Caribou city.....	3,559	3,449	15	43	19	3	4	26	16	3,438	
Cary plantation.....	99	96	0	1	2	0	0	0	2	95	
Castle Hill town.....	181	180	1	0	0	0	0	0	2	178	
Caswell town.....	134	128	1	3	0	0	0	2	0	128	
Central Aroostook UT.....	60	60	0	0	0	0	0	0	0	60	
Chapman town.....	194	194	0	0	0	0	0	0	0	194	
Connor UT.....	183	171	1	9	0	0	0	2	0	171	
Crystal town.....	115	114	0	0	0	0	0	1	1	114	
Cyr plantation.....	42	42	0	0	0	0	0	0	0	42	
Dyer Brook town.....	92	91	0	1	0	0	0	0	0	91	
Eagle Lake town.....	378	368	0	3	0	1	1	5	2	367	
Eagle Lake CDP.....	260	254	0	2	0	0	1	3	2	253	
Easton town.....	536	528	0	3	0	0	0	5	1	527	
Fort Fairfield town.....	1,494	1,462	7	11	1	0	0	13	6	1,457	
Fort Fairfield CDP.....	837	814	6	8	1	0	0	8	4	811	
Fort Kent town.....	1,747	1,668	7	12	9	0	2	49	9	1,662	
Fort Kent CDP.....	1,119	1,064	5	7	5	0	2	36	9	1,058	
Frenchville town.....	459	451	0	2	0	0	0	6	1	450	
Garfield plantation.....	41	41	0	0	0	0	0	0	0	41	
Glenwood plantation.....	3	3	0	0	0	0	0	0	0	3	
Grand Isle town.....	215	211	1	0	0	0	0	3	0	211	
Hamlin town.....	96	94	0	0	1	0	0	1	0	94	
Hammond town.....	41	39	0	0	1	0	0	1	0	39	
Haynesville town.....	56	55	0	1	0	0	0	0	1	55	
Hersey town.....	32	32	0	0	0	0	0	0	0	32	
Hodgdon town.....	515	503	0	4	0	0	0	8	1	503	
Houlton town.....	2,556	2,382	10	122	9	0	4	29	13	2,374	
Houlton CDP.....	2,044	1,953	8	54	7	0	4	18	13	1,945	
Island Falls town.....	357	354	0	1	0	0	0	2	2	352	
Limestone town.....	809	781	11	9	2	0	1	5	8	774	
Limestone CDP.....	427	413	8	5	0	0	1	0	5	409	
Linneus town.....	382	375	2	4	0	0	0	1	2	373	
Littleton town.....	420	398	1	15	0	0	0	6	1	397	
Ludlow town.....	177	172	1	4	0	0	0	0	0	172	
Macwahoc plantation.....	38	38	0	0	0	0	0	0	1	37	
Madawaska town.....	1,983	1,955	5	11	2	0	1	9	8	1,949	
Madawaska CDP.....	1,507	1,484	4	10	2	0	1	6	8	1,478	
Mapleton town.....	816	807	1	4	1	0	0	3	1	806	
Mapleton CDP.....	301	296	0	2	1	0	0	2	1	295	
Mars Hill town.....	614	597	2	5	2	0	0	8	4	594	
Mars Hill CDP.....	423	408	2	4	2	0	0	7	3	406	
Masardis town.....	107	107	0	0	0	0	0	0	0	107	
Merrill town.....	104	99	1	3	0	0	0	1	2	97	
Monticello town.....	343	332	0	8	0	0	0	3	0	332	
Moro plantation.....	22	22	0	0	0	0	0	0	0	22	
Nashville plantation.....	19	18	0	1	0	0	0	0	0	18	
New Canada town.....	115	113	0	1	0	0	0	1	1	112	
New Limerick town.....	241	235	2	0	0	0	0	4	0	235	
New Sweden town.....	255	245	1	4	0	0	0	5	1	244	

Table 13.

Occupied Housing Units (Households) by Race and Hispanic or Latino Origin of Householder: 2010—Con.

[For information on confidentiality protection, nonsampling error, and definitions, see Selected Appendixes at <www.census.gov/prod/cen2010/cph-1-a.pdf>]

State County County Subdivision Place	Total occupied housing units	Race of householder							Two or More Races	House- holder Hispanic or Latino (of any race)	House- holder White alone, not Hispanic or Latino
		One race									
		White	Black or African American	American Indian and Alaska Native	Asian	Native Hawaiian and Other Pacific Islander	Some Other Race				
Aroostook County—Con.											
Northwest Aroostook UT.....	8	8	0	0	0	0	0	0	0	0	8
Oakfield town.....	323	317	0	2	0	0	1	3	3	315	
Orient town.....	63	60	0	0	0	0	0	3	1	60	
Oxbow plantation.....	30	29	0	1	0	0	0	0	0	29	
Penobscot Indian Island Reservation.....	0	0	0	0	0	0	0	0	0	0	
Perham town.....	151	151	0	0	0	0	0	0	0	151	
Portage Lake town.....	188	179	1	2	0	0	0	6	0	179	
Presque Isle city.....	4,201	4,031	19	88	24	0	6	33	31	4,007	
Reed plantation.....	75	74	0	0	0	0	0	1	0	74	
St. Agatha town.....	357	354	1	1	1	0	0	0	1	353	
St. Francis town.....	234	226	0	5	0	0	0	3	0	226	
St. John plantation.....	123	118	1	2	0	0	0	2	0	118	
Sherman town.....	363	355	0	4	0	0	0	4	0	355	
Smyrna town.....	155	151	0	3	0	0	0	1	1	150	
South Aroostook UT.....	175	172	0	1	0	0	0	2	0	172	
Square Lake UT.....	295	290	0	2	0	0	0	3	1	289	
Stockholm town.....	110	110	0	0	0	0	0	0	0	110	
Van Buren town.....	1,027	997	1	3	1	0	2	23	6	991	
Van Buren CDP.....	937	910	1	3	1	0	2	20	6	904	
Wade town.....	112	111	0	0	1	0	0	0	1	110	
Wallagrass town.....	244	239	1	1	0	0	0	3	2	237	
Washburn town.....	699	681	0	7	1	0	3	7	5	678	
Washburn CDP.....	421	412	0	4	1	0	0	4	1	411	
Westfield town.....	216	215	0	1	0	0	0	0	0	215	
Westmanland town.....	31	30	0	1	0	0	0	0	0	30	
Weston town.....	112	108	0	2	0	0	0	2	1	108	
Winterville plantation.....	106	105	0	1	0	0	0	0	0	105	
Woodland town.....	508	500	1	4	0	0	0	3	3	498	
Cumberland County.....	117,339	111,615	1,952	370	1,635	24	402	1,341	1,373	110,779	
Baldwin town.....	588	581	0	1	2	0	1	3	2	579	
Bridgton town.....	2,240	2,194	5	6	3	1	2	29	13	2,183	
Bridgton CDP.....	917	896	2	2	0	0	2	15	6	892	
Brunswick town.....	8,469	8,140	88	22	96	1	14	108	125	8,051	
Brunswick CDP.....	6,498	6,257	57	17	74	1	10	82	86	6,196	
Brunswick Station CDP.....	183	151	17	0	6	0	2	7	17	140	
Cape Elizabeth town.....	3,616	3,544	13	6	26	1	6	20	30	3,520	
Casco town.....	1,554	1,519	6	7	3	0	4	15	15	1,506	
Casco CDP.....	249	244	0	1	0	0	0	4	0	244	
Chebeague Island town.....	171	170	1	0	0	0	0	0	0	170	
Cumberland town.....	2,697	2,653	8	6	8	1	5	16	22	2,636	
Cumberland Center CDP.....	928	918	1	3	1	1	0	4	11	907	
Falmouth town.....	4,334	4,195	22	9	71	0	10	27	30	4,175	
Falmouth CDP.....	886	844	9	4	20	0	3	6	5	841	
Falmouth Foreside CDP.....	567	555	2	1	5	0	2	2	3	553	
Freeport town.....	3,209	3,102	16	10	49	1	5	26	26	3,083	
Freeport CDP.....	710	654	8	4	33	0	3	8	10	649	
Frye Island town.....	2	2	0	0	0	0	0	0	0	2	
Gorham town.....	5,719	5,596	31	21	29	0	7	35	35	5,570	
Gorham CDP.....	2,213	2,160	12	7	18	0	3	13	14	2,150	
Little Falls CDP.....	274	264	3	2	1	0	0	4	1	263	
Gray town.....	3,156	3,102	13	6	9	0	2	24	17	3,088	
Gray CDP.....	407	400	2	1	0	0	1	3	5	396	
Harpeswell town.....	2,218	2,181	3	5	9	0	0	20	15	2,166	
Harrison town.....	1,113	1,096	1	6	0	1	2	7	6	1,091	
Long Island town.....	99	96	2	0	1	0	0	0	1	95	
Naples town.....	1,579	1,549	6	3	3	0	3	15	15	1,537	
Naples CDP.....	201	198	1	1	0	0	0	1	0	198	
New Gloucester town.....	2,092	2,055	5	3	4	1	2	22	9	2,048	
North Yarmouth town.....	1,297	1,278	3	2	8	0	0	6	8	1,271	
Portland city.....	30,725	27,738	1,379	141	706	7	223	531	629	27,415	
Pownal town.....	590	582	1	0	0	0	1	6	2	581	
Raymond town.....	1,773	1,742	5	6	2	0	1	17	7	1,735	
Scarborough town.....	7,506	7,236	33	16	145	1	16	59	53	7,201	
Scarborough CDP.....	1,917	1,811	9	5	71	0	2	19	13	1,803	
Sebago town.....	724	709	1	2	0	0	0	12	1	708	
South Portland city.....	10,877	10,214	154	30	297	5	58	119	149	10,136	
Standish town.....	3,518	3,463	4	12	6	0	4	29	13	3,456	
Standish CDP.....	197	196	0	0	0	0	0	1	0	196	
Steep Falls CDP.....	388	384	0	0	1	0	0	3	1	384	
Westbrook city.....	7,568	7,187	105	23	109	2	28	114	81	7,138	
Windham town.....	6,383	6,239	37	19	22	2	7	57	38	6,215	
North Windham CDP.....	1,964	1,918	19	7	8	0	2	10	15	1,909	
South Windham CDP.....	288	280	2	0	1	0	0	5	1	279	
Yarmouth town.....	3,522	3,452	10	8	27	0	1	24	31	3,423	
Cousins Island CDP.....	211	207	1	0	0	0	0	3	1	206	
Littlejohn Island CDP.....	46	46	0	0	0	0	0	0	0	46	
Yarmouth CDP.....	2,515	2,459	8	6	24	0	1	17	24	2,436	

Table 13.

Occupied Housing Units (Households) by Race and Hispanic or Latino Origin of Householder: 2010—Con.

[For information on confidentiality protection, nonsampling error, and definitions, see Selected Appendixes at <www.census.gov/prod/cen2010/cph-1-a.pdf>]

State County County Subdivision Place	Total occupied housing units	Race of householder							Two or More Races	House- holder Hispanic or Latino (of any race)	House- holder White alone, not Hispanic or Latino
		One race									
		White	Black or African American	American Indian and Alaska Native	Asian	Native Hawaiian and Other Pacific Islander	Some Other Race				
Franklin County.....	13,000	12,752	14	44	37	5	14	134	84	12,687	
Avon town.....	216	215	0	0	0	0	0	1	0	215	
Carrabassett Valley town.....	373	367	0	1	2	0	0	3	1	366	
Carthage town.....	223	221	0	0	0	0	0	2	6	215	
Chesterville town.....	549	540	0	0	1	0	0	8	2	539	
Coplin plantation.....	78	77	0	0	0	0	0	1	0	77	
Dallas plantation.....	158	158	0	0	0	0	0	0	0	158	
East Central Franklin UT.....	350	344	0	2	2	0	0	2	0	344	
Eustis town.....	313	310	0	2	0	0	0	1	1	309	
Farmington town.....	3,072	2,996	5	13	11	4	7	36	27	2,980	
Farmington CDP.....	1,662	1,612	3	11	4	3	7	22	19	1,601	
Industry town.....	376	369	0	1	0	0	0	6	2	367	
Jay town.....	2,032	1,998	3	10	4	0	3	14	16	1,986	
Chisholm CDP.....	613	605	1	2	1	0	1	3	5	601	
Kingfield town.....	447	441	1	0	1	0	0	4	2	439	
New Sharon town.....	585	573	0	3	0	0	0	9	2	571	
New Vineyard town.....	325	313	0	1	0	0	0	11	2	311	
North Franklin UT.....	27	27	0	0	0	0	0	0	1	26	
Phillips town.....	454	451	0	0	0	0	0	3	4	447	
Rangeley town.....	575	568	0	0	1	0	3	3	2	566	
Rangeley plantation.....	93	92	0	1	0	0	0	0	1	91	
Sandy River plantation.....	61	58	0	1	0	0	0	2	0	58	
South Franklin UT.....	27	27	0	0	0	0	0	0	0	27	
Strong town.....	496	488	0	0	0	0	0	8	3	485	
Temple town.....	226	222	0	2	1	0	0	1	1	222	
Weld town.....	194	191	1	0	0	0	0	2	1	190	
West Central Franklin UT.....	0	0	0	0	0	0	0	0	0	0	
Wilton town.....	1,708	1,664	4	7	14	1	1	17	10	1,656	
Wilton CDP.....	916	887	3	6	7	1	1	11	7	882	
Wyman UT.....	42	42	0	0	0	0	0	0	0	42	
Hancock County.....	24,221	23,727	59	81	126	3	38	187	148	23,615	
Amherst town.....	121	121	0	0	0	0	0	0	0	121	
Aurora town.....	46	46	0	0	0	0	0	0	1	45	
Bar Harbor town.....	2,427	2,329	17	4	56	0	4	17	17	2,317	
Bar Harbor CDP.....	1,249	1,193	11	2	29	0	4	10	12	1,186	
Blue Hill town.....	1,279	1,267	2	3	1	0	1	5	3	1,264	
Blue Hill CDP.....	472	468	0	1	0	0	1	2	2	466	
Brooklin town.....	397	392	0	0	1	0	1	3	1	391	
Brooksville town.....	437	430	0	1	2	0	1	3	2	429	
Bucksport town.....	2,135	2,092	7	5	3	0	6	22	18	2,081	
Bucksport CDP.....	1,302	1,270	7	3	2	0	5	15	13	1,264	
Castine town.....	380	373	1	0	2	0	0	4	2	371	
Castine CDP.....	221	219	0	0	1	0	0	1	1	218	
Central Hancock UT.....	55	54	0	0	0	0	0	1	0	54	
Cranberry Isles town.....	70	67	1	0	0	0	0	2	1	66	
Dedham town.....	702	690	3	3	3	0	2	1	4	686	
Deer Isle town.....	929	917	0	2	2	0	0	8	2	915	
Eastbrook town.....	186	184	0	1	0	0	0	1	1	183	
East Hancock UT.....	38	36	0	1	0	0	0	1	0	36	
Ellsworth city.....	3,305	3,228	11	14	23	2	7	20	29	3,207	
Franklin town.....	652	641	0	6	2	0	0	3	3	638	
Frenchboro town.....	21	18	0	1	0	0	0	2	0	18	
Gouldsboro town.....	773	767	1	2	0	1	1	1	7	762	
Great Pond town.....	26	25	0	1	0	0	0	0	1	24	
Hancock town.....	1,044	1,023	2	3	4	0	3	9	10	1,015	
Lamoine town.....	712	704	3	0	1	0	0	4	4	701	
Mariaville town.....	208	205	0	1	1	0	0	1	4	201	
Marshall Island UT.....	0	0	0	0	0	0	0	0	0	0	
Mount Desert town.....	984	974	2	0	4	0	1	3	5	970	
Northwest Hancock UT.....	1	1	0	0	0	0	0	0	0	1	
Orland town.....	976	959	0	2	2	0	2	11	3	957	
Osborn town.....	29	27	0	0	0	0	0	2	0	27	
Otis town.....	299	296	0	1	0	0	1	1	1	295	
Penobscot town.....	593	583	1	1	3	0	0	5	6	577	
Sedgwick town.....	529	525	1	2	1	0	0	0	2	524	
Sorrento town.....	141	138	0	2	1	0	0	0	0	138	
Southwest Harbor town.....	835	822	0	2	3	0	1	7	1	822	
Southwest Harbor CDP.....	376	370	0	0	2	0	1	3	1	370	
Stonington town.....	515	503	0	1	0	0	2	9	2	501	
Sullivan town.....	528	511	0	4	4	0	2	7	2	511	
Surry town.....	673	662	0	3	3	0	0	5	3	659	
Swans Island town.....	146	145	0	0	0	0	0	1	0	145	
Tremont town.....	723	704	4	2	2	0	1	10	3	702	
Trenton town.....	663	634	1	11	1	0	1	15	7	628	
Verona Island town.....	238	235	0	1	0	0	0	2	0	235	
Waltham town.....	150	150	0	0	0	0	0	0	1	149	
Winter Harbor town.....	255	249	2	1	1	0	1	1	2	249	
Winter Harbor CDP.....	216	211	2	0	1	0	1	1	2	211	

Table 13.

Occupied Housing Units (Households) by Race and Hispanic or Latino Origin of Householder: 2010—Con.

[For information on confidentiality protection, nonsampling error, and definitions, see Selected Appendixes at <www.census.gov/prod/cen2010/cph-1-a.pdf>]

State County County Subdivision Place	Total occupied housing units	Race of householder							Two or More Races	House- holder Hispanic or Latino (of any race)	House- holder White alone, not Hispanic or Latino
		One race									
		White	Black or African American	American Indian and Alaska Native	Asian	Native Hawaiian and Other Pacific Islander	Some Other Race				
Kennebec County.....	51,128	49,714	207	240	268	12	92	595	408	49,436	
Albion town.....	819	805	2	1	3	1	3	4	2	803	
Augusta city.....	8,802	8,397	74	67	110	3	15	136	110	8,316	
Belgrade town.....	1,265	1,250	1	2	1	0	0	11	6	1,245	
Benton town.....	1,104	1,088	0	1	2	0	1	12	3	1,085	
Chelsea town.....	1,046	1,017	1	11	6	1	0	10	5	1,012	
China town.....	1,718	1,683	6	9	4	1	2	13	9	1,675	
Clinton town.....	1,412	1,380	3	8	1	0	2	18	9	1,375	
Clinton CDP.....	567	553	3	4	1	0	0	6	4	550	
Farmingdale town.....	1,259	1,227	7	2	8	1	3	11	11	1,220	
Farmingdale CDP.....	869	843	7	1	5	1	2	10	11	836	
Fayette town.....	491	483	1	1	1	0	1	4	1	483	
Gardiner city.....	2,487	2,407	5	18	12	0	4	41	23	2,396	
Hallowell city.....	1,193	1,162	3	4	13	0	1	10	7	1,156	
Litchfield town.....	1,441	1,418	3	6	1	0	1	12	4	1,415	
Manchester town.....	1,044	1,030	1	2	6	0	0	5	3	1,028	
Monmouth town.....	1,577	1,560	1	2	1	0	1	12	9	1,551	
Mount Vernon town.....	693	687	0	2	0	0	1	3	5	682	
Oakland town.....	2,543	2,478	9	11	16	1	6	22	24	2,461	
Oakland CDP.....	1,120	1,090	4	5	6	0	1	14	8	1,083	
Pittston town.....	1,103	1,075	4	9	2	0	1	12	3	1,073	
Randolph town.....	813	796	3	3	2	0	2	7	6	793	
Randolph CDP.....	813	796	3	3	2	0	2	7	6	793	
Readfield town.....	998	976	3	4	1	1	0	13	7	972	
Rome town.....	439	432	2	1	0	0	3	1	5	428	
Sidney town.....	1,607	1,580	1	5	4	1	0	16	4	1,576	
Unity UT.....	18	18	0	0	0	0	0	0	0	18	
Vassalboro town.....	1,788	1,756	5	7	2	1	1	16	5	1,751	
Vienna town.....	251	249	0	0	0	0	0	2	2	247	
Waterville city.....	6,370	6,121	50	31	47	1	30	90	90	6,070	
Wayne town.....	514	512	0	0	0	0	2	0	3	511	
West Gardiner town.....	1,368	1,339	6	6	3	0	1	13	7	1,335	
Windsor town.....	1,039	1,019	2	6	1	0	1	10	3	1,017	
Winslow town.....	3,328	3,218	12	16	14	0	4	64	22	3,204	
Winslow CDP.....	3,328	3,218	12	16	14	0	4	64	22	3,204	
Winthrop town.....	2,598	2,551	2	5	7	0	6	27	20	2,538	
Winthrop CDP.....	1,159	1,143	1	0	4	0	1	10	10	1,136	
Knox County.....	17,258	16,920	41	49	56	1	15	176	95	16,850	
Appleton town.....	545	536	2	0	1	0	1	5	6	535	
Camden town.....	2,382	2,341	2	3	20	0	3	13	12	2,331	
Camden CDP.....	1,804	1,765	2	2	20	0	3	12	10	1,757	
Criehaven UT.....	1	0	0	0	0	0	0	1	0	0	
Cushing town.....	642	633	0	3	0	0	2	4	3	632	
Friendship town.....	508	505	0	0	1	0	0	2	0	505	
Hope town.....	603	585	1	5	3	0	0	9	5	582	
Isle au Haut town.....	42	38	1	2	0	0	0	1	0	38	
Matinicus Isle plantation.....	41	40	0	0	0	0	0	1	0	40	
Muscle Ridge Islands UT.....	2	2	0	0	0	0	0	0	0	2	
North Haven town.....	165	162	0	0	0	0	0	3	2	160	
Owls Head town.....	737	724	2	1	1	0	0	9	2	722	
Rockland city.....	3,423	3,316	18	12	16	1	7	53	36	3,290	
Rockport town.....	1,422	1,405	1	4	2	0	0	10	9	1,399	
St. George town.....	1,204	1,190	2	0	0	0	1	11	3	1,188	
South Thomaston town.....	674	659	1	1	3	0	0	10	3	656	
Thomaston town.....	1,219	1,194	5	4	6	0	0	10	4	1,190	
Thomaston CDP.....	843	823	3	3	6	0	0	8	2	821	
Union town.....	981	971	2	4	0	0	0	4	3	968	
Vinalhaven town.....	545	541	0	1	0	0	0	3	1	540	
Warren town.....	1,508	1,480	2	5	2	0	0	19	5	1,475	
Washington town.....	614	598	2	4	1	0	1	8	1	597	
Lincoln County.....	15,149	14,920	25	39	40	0	14	111	80	14,856	
Alna town.....	295	291	0	2	0	0	0	2	1	290	
Boothbay town.....	1,386	1,372	3	2	4	0	1	4	6	1,367	
Boothbay Harbor town.....	1,084	1,060	5	3	5	0	1	10	4	1,056	
Boothbay Harbor CDP.....	547	532	3	1	4	0	0	7	3	529	
Bremen town.....	353	353	0	0	0	0	0	0	0	353	
Bristol town.....	1,309	1,297	2	2	2	0	0	6	6	1,292	
Damariscotta town.....	1,051	1,038	0	1	4	0	1	7	3	1,036	
Damariscotta CDP.....	590	584	0	0	2	0	1	3	3	582	
Dresden town.....	700	687	2	1	2	0	1	7	9	680	
Edgecomb town.....	523	514	1	1	4	0	0	3	1	513	
Hibberts gore.....	1	1	0	0	0	0	0	0	0	1	
Jefferson town.....	1,010	1,002	0	1	0	0	1	6	6	997	
Louds Island UT.....	0	0	0	0	0	0	0	0	0	0	
Monhegan plantation.....	40	39	0	0	0	0	0	1	0	39	
Newcastle town.....	787	773	1	3	2	0	0	8	5	769	
Newcastle CDP.....	326	320	0	2	2	0	0	2	1	319	

Table 13.

Occupied Housing Units (Households) by Race and Hispanic or Latino Origin of Householder: 2010—Con.

[For information on confidentiality protection, nonsampling error, and definitions, see Selected Appendixes at <www.census.gov/prod/cen2010/cph-1-a.pdf>]

State County County Subdivision Place	Total occupied housing units	Race of householder							Two or More Races	House- holder Hispanic or Latino (of any race)	House- holder White alone, not Hispanic or Latino
		One race									
		White	Black or African American	American Indian and Alaska Native	Asian	Native Hawaiian and Other Pacific Islander	Some Other Race				
Lincoln County—Con.											
Nobleboro town.....	714	705	1	3	1	0	1	3	2	703	
Somerville town.....	225	217	1	0	2	0	1	4	3	216	
South Bristol town.....	418	417	0	1	0	0	0	0	3	414	
Southport town.....	316	309	0	0	3	0	0	4	0	309	
Waldoboro town.....	2,171	2,124	6	8	3	0	5	25	16	2,113	
Waldoboro CDP.....	610	591	0	2	1	0	0	16	6	586	
Westport Island town.....	329	323	0	1	1	0	1	3	1	322	
Whitefield town.....	917	904	2	4	0	0	0	7	7	898	
Wiscasset town.....	1,520	1,494	1	6	7	0	1	11	7	1,488	
Wiscasset CDP.....	538	530	0	3	2	0	0	3	3	527	
Oxford County.....	24,300	23,778	54	93	67	4	53	251	136	23,687	
Andover town.....	385	380	0	2	1	0	0	2	0	380	
Bethel town.....	1,121	1,099	4	4	4	0	3	7	7	1,095	
Brownfield town.....	662	652	0	0	1	1	0	8	1	651	
Buckfield town.....	821	805	3	2	3	0	1	7	4	802	
Byron town.....	58	55	0	0	0	0	0	3	0	55	
Canton town.....	410	401	2	2	0	0	1	4	2	400	
Denmark town.....	479	473	1	1	1	0	0	3	2	471	
Dixfield town.....	1,044	1,022	1	4	5	0	1	11	4	1,021	
Dixfield CDP.....	469	457	0	4	1	0	1	6	1	456	
Fryeburg town.....	1,368	1,343	3	3	5	0	6	8	8	1,337	
Fryeburg CDP.....	669	659	1	1	1	0	4	3	6	655	
Gilead town.....	98	98	0	0	0	0	0	0	2	96	
Greenwood town.....	362	353	0	4	0	0	1	4	1	352	
Hanover town.....	116	113	0	2	0	0	1	0	1	113	
Hartford town.....	479	468	1	4	0	0	1	5	1	468	
Hebron town.....	449	441	0	3	3	0	0	2	1	440	
Hiram town.....	652	633	0	4	3	0	3	9	2	633	
Lincoln plantation.....	23	23	0	0	0	0	0	0	0	23	
Lovell town.....	477	472	1	2	0	0	0	2	0	472	
Magalloway plantation.....	20	20	0	0	0	0	0	0	0	20	
Mexico town.....	1,185	1,157	2	6	6	0	2	12	6	1,152	
Mexico CDP (part).....	768	751	2	5	2	0	2	6	4	748	
Milton UT.....	61	60	0	0	0	0	0	1	0	60	
Newry town.....	157	155	0	0	0	0	0	2	1	155	
North Oxford UT.....	12	10	1	0	0	0	0	1	0	10	
Norway town.....	2,163	2,098	5	10	7	2	2	39	12	2,091	
Norway CDP.....	1,238	1,191	3	8	5	2	0	29	8	1,186	
Otisfield town.....	704	697	0	1	0	0	0	6	2	695	
Oxford town.....	1,657	1,616	7	9	1	0	4	20	12	1,605	
Oxford CDP.....	503	492	1	2	0	0	1	7	6	486	
Paris town.....	2,187	2,125	4	7	16	0	6	29	17	2,112	
South Paris CDP.....	1,009	974	2	6	8	0	5	14	9	969	
Peru town.....	629	621	0	2	0	0	2	4	2	620	
Porter town.....	621	608	3	2	3	1	0	4	3	605	
Roxbury town.....	181	181	0	0	0	0	0	0	0	181	
Rumford town.....	2,674	2,613	11	6	5	0	13	26	28	2,597	
Mexico CDP (part).....	0	0	0	0	0	0	0	0	0	0	
Rumford CDP.....	1,989	1,943	10	5	3	0	8	20	21	1,929	
South Oxford UT.....	251	246	0	2	2	0	0	1	1	246	
Stoneham town.....	110	109	0	0	0	0	0	1	0	109	
Stow town.....	149	145	0	1	0	0	0	3	0	145	
Sumner town.....	383	377	1	1	0	0	2	2	3	375	
Sweden town.....	178	174	1	1	0	0	0	2	1	173	
Upton town.....	61	60	0	1	0	0	0	0	0	60	
Waterford town.....	667	654	1	1	0	0	2	9	3	651	
West Paris town.....	700	682	2	4	1	0	2	9	8	678	
Woodstock town.....	546	539	0	2	0	0	0	5	1	538	
Penobscot County.....	62,966	60,815	293	718	414	12	85	629	420	60,519	
Alton town.....	347	337	1	6	3	0	0	0	1	336	
Argyle UT.....	120	112	0	8	0	0	0	0	0	112	
Bangor city.....	14,475	13,781	149	146	184	6	32	177	133	13,700	
Bradford town.....	493	481	0	5	0	0	2	5	6	478	
Bradley town.....	625	614	0	6	1	0	1	3	2	613	
Brewer city.....	4,163	4,045	24	24	28	1	3	38	30	4,024	
Burlington town.....	166	165	0	0	0	0	0	1	0	165	
Carmel town.....	1,097	1,079	1	5	0	1	3	8	4	1,077	
Carroll plantation.....	62	61	0	0	0	0	0	1	0	61	
Charleston town.....	481	478	1	1	0	0	0	1	3	475	
Chester town.....	218	213	0	1	1	0	0	3	0	213	
Clifton town.....	346	334	2	7	1	0	0	2	1	333	
Corinna town.....	926	897	2	4	2	0	1	20	3	895	
Corinth town.....	1,125	1,102	1	6	3	0	0	13	5	1,097	
Dexter town.....	1,651	1,612	3	14	2	1	0	19	11	1,602	
Dexter CDP.....	944	926	1	7	1	1	0	8	9	917	
Dixmont town.....	498	490	1	4	1	0	0	2	4	487	

Table 13.

Occupied Housing Units (Households) by Race and Hispanic or Latino Origin of Householder: 2010—Con.

[For information on confidentiality protection, nonsampling error, and definitions, see Selected Appendixes at <www.census.gov/prod/cen2010/cph-1-a.pdf>]

State County County Subdivision Place	Total occupied housing units	Race of householder						Two or More Races	House- holder Hispanic or Latino (of any race)	House- holder White alone, not Hispanic or Latino
		One race								
		White	Black or African American	American Indian and Alaska Native	Asian	Native Hawaiian and Other Pacific Islander	Some Other Race			
Penobscot County—Con.										
Drew plantation.....	15	15	0	0	0	0	0	0	0	15
East Central Penobscot UT.....	140	133	0	1	0	0	1	5	1	133
East Millinocket town.....	768	758	1	4	2	0	1	2	2	757
East Millinocket CDP.....	698	689	1	4	1	0	1	2	2	688
Eddington town.....	930	919	0	4	3	0	0	4	3	917
Edinburg town.....	53	52	0	1	0	0	0	0	0	52
Enfield town.....	650	636	1	9	0	0	1	3	2	635
Etna town.....	481	476	0	3	1	0	1	0	5	472
Exeter town.....	424	420	0	2	0	0	0	2	1	419
Garland town.....	442	438	1	0	0	0	0	3	1	437
Glenburn town.....	1,808	1,770	6	9	8	1	3	11	8	1,766
Greenbush town.....	602	578	1	11	0	0	0	12	0	578
Hampden town.....	2,862	2,789	15	20	17	0	6	15	25	2,771
Hampden CDP.....	1,819	1,768	9	18	11	0	4	9	14	1,758
Hermion town.....	2,075	2,043	7	2	7	0	2	14	12	2,032
Holden town.....	1,298	1,270	5	9	1	1	2	10	11	1,262
Howland town.....	523	520	1	0	1	0	0	1	1	519
Howland CDP.....	465	463	1	0	0	0	0	1	1	462
Hudson town.....	590	579	0	5	1	0	0	5	2	577
Kenduskeag town.....	562	552	0	4	2	0	0	4	2	550
Kingman UT.....	82	80	0	0	0	0	0	2	1	79
Lagrange town.....	298	287	1	4	2	0	0	4	2	287
Lakeville town.....	55	52	0	0	1	0	0	2	0	52
Lee town.....	356	351	0	3	0	0	0	2	0	351
Levant town.....	1,081	1,062	0	5	2	0	0	12	6	1,056
Lincoln town.....	2,045	2,003	4	10	5	0	1	22	13	1,991
Lincoln CDP.....	1,146	1,120	4	7	2	0	0	13	8	1,112
Lowell town.....	154	154	0	0	0	0	0	0	0	154
Mattawamkeag town.....	317	312	1	1	1	0	0	2	0	312
Maxfield town.....	41	40	0	1	0	0	0	0	1	39
Medway town.....	576	572	0	2	0	0	0	2	1	571
Milford town.....	1,289	1,253	5	16	3	0	1	11	4	1,251
Milford CDP.....	978	950	4	12	1	0	1	10	4	948
Millinocket town.....	2,167	2,134	3	13	8	1	0	8	3	2,131
Millinocket CDP.....	2,155	2,122	3	13	8	1	0	8	3	2,119
Mount Chase town.....	94	91	0	0	2	0	0	1	1	90
Newburgh town.....	621	616	0	0	1	0	1	3	4	614
Newport town.....	1,410	1,364	4	6	3	0	0	33	9	1,357
Newport CDP.....	796	761	3	5	2	0	0	25	3	758
North Penobscot UT.....	226	225	0	0	0	0	0	1	0	225
Old Town city.....	3,382	3,194	25	52	53	0	7	51	35	3,171
Orono town.....	2,831	2,684	22	27	51	0	12	35	42	2,650
Orono CDP.....	2,464	2,331	21	24	49	0	11	28	38	2,301
Orrington town.....	1,478	1,460	1	5	3	0	3	6	8	1,455
Passadumkeag town.....	159	154	0	1	0	0	0	4	0	154
Patten town.....	447	443	0	0	0	0	0	4	0	443
Penobscot Indian Island Reservation.....	245	10	0	227	0	0	0	8	1	10
Plymouth town.....	537	527	1	4	1	0	0	4	0	527
Prentiss UT.....	95	92	0	0	0	0	0	3	0	92
Seboeis plantation.....	18	17	0	1	0	0	0	0	0	17
Springfield town.....	171	164	0	3	0	0	0	4	1	163
Stacyville town.....	162	157	0	3	0	0	0	2	1	156
Stetson town.....	479	472	0	2	0	0	0	5	2	470
Twombly Ridge UT.....	0	0	0	0	0	0	0	0	0	0
Veazie town.....	828	796	2	11	9	0	1	9	5	792
Webster plantation.....	30	30	0	0	0	0	0	0	0	30
Whitney UT.....	1	1	0	0	0	0	0	0	0	1
Winn town.....	175	171	1	0	0	0	0	3	1	170
Woodville town.....	100	98	0	0	0	0	0	2	0	98
Piscataquis County.....	7,825	7,680	8	38	13	3	6	77	36	7,653
Abbot town.....	311	306	0	1	0	0	0	4	2	305
Atkinson town.....	135	131	0	2	0	1	0	1	0	131
Beaver Cove town.....	61	60	0	0	0	0	0	1	1	60
Blanchard UT.....	46	46	0	0	0	0	0	0	0	46
Bowerbank town.....	63	62	0	1	0	0	0	0	0	62
Brownville town.....	527	518	1	0	0	0	1	7	4	515
Dover-Foxcroft town.....	1,773	1,732	2	10	6	0	2	21	13	1,722
Dover-Foxcroft CDP.....	1,117	1,087	0	8	4	0	2	16	11	1,079
Greenville town.....	820	809	0	3	1	0	1	6	3	808
Greenville CDP.....	615	607	0	2	0	0	0	6	1	607
Guilford town.....	693	678	1	3	3	1	0	7	1	677
Guilford CDP.....	426	416	1	1	2	1	0	5	0	416
Kingsbury plantation.....	18	17	0	0	0	0	0	1	0	17
Lake View plantation.....	50	50	0	0	0	0	0	0	1	49
Medford town.....	104	104	0	0	0	0	0	0	0	104
Milo town.....	1,034	1,018	2	6	1	0	0	7	6	1,013
Milo CDP.....	827	813	2	4	1	0	0	7	6	808

Table 13.

Occupied Housing Units (Households) by Race and Hispanic or Latino Origin of Householder: 2010—Con.

[For information on confidentiality protection, nonsampling error, and definitions, see Selected Appendixes at <www.census.gov/prod/cen2010/cph-1-a.pdf>]

State County County Subdivision Place	Total occupied housing units	Race of householder							Two or More Races	House- holder Hispanic or Latino (of any race)	House- holder White alone, not Hispanic or Latino
		One race									
		White	Black or African American	American Indian and Alaska Native	Asian	Native Hawaiian and Other Pacific Islander	Some Other Race				
Piscataquis County—Con.											
Monson town.....	308	304	0	1	0	0	0	3	1	303	
Northeast Piscataquis UT.....	140	138	0	0	0	0	0	2	0	138	
Northwest Piscataquis UT.....	81	78	0	0	0	0	0	3	0	78	
Parkman town.....	353	347	1	2	1	0	0	2	2	345	
Sangerville town.....	613	599	1	5	1	0	1	6	1	598	
Sebec town.....	273	270	0	0	0	0	0	3	1	269	
Shirley town.....	116	116	0	0	0	0	0	0	0	116	
Southeast Piscataquis UT.....	113	109	0	2	0	0	1	1	0	109	
Wellington town.....	124	122	0	0	0	1	0	1	0	122	
Willimantic town.....	69	66	0	2	0	0	0	1	0	66	
Sagadahoc County.....	15,088	14,703	86	44	78	1	31	145	120	14,622	
Arrowsic town.....	204	203	0	0	0	0	0	1	0	203	
Bath city.....	3,932	3,813	36	10	18	1	15	39	46	3,785	
Bowdoin town.....	1,143	1,122	3	3	3	0	2	10	2	1,122	
Bowdoinham town.....	1,179	1,137	9	4	7	0	1	21	7	1,131	
Bowdoinham CDP.....	307	298	3	1	2	0	0	3	2	296	
Georgetown town.....	469	458	1	1	2	0	1	6	5	454	
Perkins UT.....	0	0	0	0	0	0	0	0	0	0	
Phippsburg town.....	963	950	4	0	0	0	0	9	7	943	
Richmond town.....	1,420	1,396	6	5	2	0	2	9	8	1,391	
Richmond CDP.....	768	754	1	4	1	0	1	7	6	749	
Topsham town.....	3,720	3,621	22	11	36	0	6	24	34	3,596	
Topsham CDP.....	2,572	2,507	11	8	25	0	6	15	24	2,491	
West Bath town.....	817	796	2	4	3	0	3	9	6	793	
Woolwich town.....	1,241	1,207	3	6	7	0	1	17	5	1,204	
Somerset County.....	21,927	21,513	49	98	48	3	21	195	102	21,428	
Anson town.....	1,069	1,053	1	7	1	0	1	6	5	1,051	
Anson CDP.....	320	318	1	1	0	0	0	0	0	318	
Athens town.....	391	380	1	5	0	0	1	4	0	380	
Bingham town.....	429	421	2	1	1	0	1	3	2	419	
Bingham CDP.....	359	353	2	1	1	0	1	1	2	351	
Brighton plantation.....	36	32	0	0	0	0	1	3	0	32	
Cambridge town.....	197	192	0	0	1	0	0	4	2	190	
Canaan town.....	901	882	0	4	1	1	2	11	2	881	
Caratunk town.....	41	40	0	0	0	0	0	1	0	40	
Central Somerset UT.....	158	154	0	1	0	0	1	2	1	154	
Cornville town.....	531	528	2	0	0	0	0	1	1	527	
Dennistown plantation.....	14	14	0	0	0	0	0	0	0	14	
Detroit town.....	337	333	0	1	0	0	0	3	1	332	
Embden town.....	407	401	0	1	0	0	3	2	3	400	
Fairfield town.....	2,793	2,741	11	10	9	1	2	19	14	2,728	
Fairfield CDP.....	1,141	1,114	8	4	4	1	1	9	6	1,109	
Harmony town.....	399	391	0	2	0	0	1	5	1	390	
Hartland town.....	741	732	3	1	1	0	1	3	3	729	
Hartland CDP.....	327	322	2	1	1	0	0	1	3	319	
Highland plantation.....	26	26	0	0	0	0	0	0	1	25	
Jackman town.....	383	373	0	5	2	0	0	3	8	365	
Madison town.....	1,976	1,934	4	14	3	0	1	20	12	1,925	
Madison CDP.....	1,122	1,093	3	8	3	0	1	14	9	1,086	
Mercer town.....	287	283	0	2	1	0	0	1	0	283	
Moose River town.....	95	95	0	0	0	0	0	0	1	94	
Moscow town.....	228	227	0	0	0	0	0	1	0	227	
New Portland town.....	346	339	1	3	0	0	0	3	1	338	
Norridgewock town.....	1,378	1,343	5	8	1	0	1	20	3	1,340	
Norridgewock CDP.....	594	575	4	5	0	0	0	10	2	573	
Northeast Somerset UT.....	191	187	2	1	0	0	0	1	0	187	
Northwest Somerset UT.....	31	31	0	0	0	0	0	0	0	31	
Palmyra town.....	809	790	1	7	1	0	0	10	2	788	
Pittsfield town.....	1,639	1,615	5	3	2	1	3	10	18	1,601	
Pittsfield CDP.....	1,219	1,201	3	2	2	1	2	8	13	1,190	
Pleasant Ridge plantation.....	48	48	0	0	0	0	0	0	0	48	
Ripley town.....	217	217	0	0	0	0	0	0	0	217	
St. Albans town.....	806	797	1	2	0	0	0	6	1	796	
Seboomook Lake UT.....	21	21	0	0	0	0	0	0	0	21	
Skowhegan town.....	3,765	3,675	10	17	21	0	2	40	14	3,663	
Skowhegan CDP.....	2,856	2,782	10	11	18	0	2	33	9	2,774	
Smithfield town.....	451	444	0	0	3	0	0	4	5	439	
Solon town.....	459	453	0	1	0	0	0	5	1	452	
Starks town.....	273	268	0	2	0	0	0	3	0	268	
The Forks plantation.....	21	21	0	0	0	0	0	0	0	21	
West Forks plantation.....	33	32	0	0	0	0	0	1	0	32	
Waldo County.....	16,431	16,075	28	62	34	5	28	199	89	16,019	
Belfast city.....	3,049	2,977	6	11	8	1	6	40	17	2,966	
Belmont town.....	405	396	0	1	2	0	2	4	2	396	
Brooks town.....	446	436	0	1	0	0	1	8	2	435	

Table 13.

Occupied Housing Units (Households) by Race and Hispanic or Latino Origin of Householder: 2010—Con.

[For information on confidentiality protection, nonsampling error, and definitions, see Selected Appendixes at <www.census.gov/prod/cen2010/cph-1-a.pdf>]

State County County Subdivision Place	Total occupied housing units	Race of householder							Two or More Races	House- holder Hispanic or Latino (of any race)	House- holder White alone, not Hispanic or Latino
		One race									
		White	Black or African American	American Indian and Alaska Native	Asian	Native Hawaiian and Other Pacific Islander	Some Other Race				
Waldo County—Con.											
Burnham town.....	502	493	1	2	1	0	1	4	2	492	
Frankfort town.....	452	448	0	1	2	0	0	1	1	448	
Freedom town.....	292	283	2	1	0	0	0	6	1	282	
Islesboro town.....	270	265	0	1	0	0	2	2	4	262	
Jackson town.....	237	229	0	3	0	0	0	5	1	228	
Knox town.....	313	304	0	0	1	2	3	3	3	303	
Liberty town.....	395	388	0	0	0	1	1	5	1	388	
Lincolnville town.....	959	941	2	2	3	1	0	10	7	935	
Monroe town.....	402	393	1	0	0	0	0	8	2	393	
Montville town.....	433	423	0	1	0	0	2	7	3	421	
Morrill town.....	337	327	1	1	1	0	1	6	2	327	
Northport town.....	681	669	0	2	0	0	2	8	4	666	
Palermo town.....	623	613	1	4	1	0	1	3	3	612	
Prospect town.....	291	288	0	1	0	0	0	2	1	287	
Searsmont town.....	577	565	1	3	3	0	1	4	1	565	
Searsport town.....	1,186	1,161	3	7	0	0	1	14	10	1,152	
Searsport CDP.....	504	492	3	5	0	0	1	3	4	489	
Stockton Springs town.....	694	679	1	5	3	0	0	6	2	678	
Swanville town.....	558	546	0	1	3	0	1	7	2	545	
Thorndike town.....	330	322	1	1	0	0	0	6	1	321	
Troy town.....	414	399	3	1	1	0	0	10	4	396	
Unity town.....	750	730	1	2	0	0	1	16	5	726	
Unity CDP.....	234	228	1	1	0	0	0	4	2	226	
Waldo town.....	332	328	0	1	0	0	0	3	2	326	
Winterport town.....	1,503	1,472	4	9	5	0	2	11	6	1,469	
Winterport CDP.....	560	546	4	5	2	0	1	2	2	546	
Washington County.....	14,302	13,449	24	596	38	2	32	161	104	13,385	
Addison town.....	529	517	2	6	2	0	0	2	2	516	
Alexander town.....	223	220	0	1	0	0	0	2	3	218	
Baileyville town.....	662	648	2	0	1	1	1	9	3	646	
Woodland CDP.....	417	410	1	0	1	0	0	5	1	409	
Baring plantation.....	113	112	0	0	0	1	0	0	1	112	
Beals town.....	228	226	0	0	0	0	0	2	0	226	
Beddington town.....	28	27	0	0	0	0	1	0	0	27	
Calais city.....	1,403	1,361	4	15	6	0	2	15	8	1,357	
Charlotte town.....	148	146	0	2	0	0	0	0	0	146	
Cherryfield town.....	570	554	2	6	2	0	1	5	3	553	
Codyville plantation.....	12	11	0	0	0	0	0	1	0	11	
Columbia town.....	198	194	0	0	2	0	2	0	4	192	
Columbia Falls town.....	257	250	0	2	2	0	0	3	3	248	
Cooper town.....	66	65	0	1	0	0	0	0	0	65	
Crawford town.....	48	48	0	0	0	0	0	0	0	48	
Cutler town.....	215	205	0	6	1	0	0	3	1	204	
Danforth town.....	249	241	0	4	0	0	1	3	1	240	
Deblois town.....	27	26	0	1	0	0	0	0	0	26	
Dennysville town.....	154	153	0	0	0	0	0	1	1	152	
East Central Washington UT.....	321	312	2	1	1	0	0	5	3	310	
East Machias town.....	582	575	2	1	2	0	0	2	3	573	
Eastport city.....	670	639	3	15	2	0	2	9	2	638	
Grand Lake Stream plantation.....	55	52	0	2	0	0	0	1	0	52	
Harrington town.....	419	413	0	0	1	0	1	4	5	411	
Jonesboro town.....	256	251	0	2	1	0	0	2	0	251	
Jonesport town.....	599	588	0	5	0	0	0	6	2	586	
Lubec town.....	682	670	0	0	1	0	2	9	11	662	
Lubec CDP.....	180	177	0	0	0	0	0	3	4	173	
Machias town.....	949	920	2	4	11	0	2	10	12	911	
Machias CDP.....	619	603	0	1	9	0	2	4	10	596	
Machiasport town.....	410	407	1	1	0	0	0	1	4	403	
Marshfield town.....	199	198	0	1	0	0	0	0	0	198	
Meddybemps town.....	80	79	0	0	0	0	1	0	0	79	
Milbridge town.....	612	593	0	3	0	0	9	7	18	585	
Northfield town.....	74	74	0	0	0	0	0	0	0	74	
North Washington UT.....	223	222	0	0	0	0	0	1	1	221	
Passamaquoddy Indian Township Reservation.....	247	18	2	212	0	0	0	15	0	18	
Passamaquoddy Pleasant Point Reservation	278	19	0	251	0	0	0	8	0	19	
Pembroke town.....	358	344	0	5	0	0	1	8	1	344	
Perry town.....	362	319	0	32	1	0	0	10	0	319	
Princeton town.....	360	356	0	3	0	0	1	0	1	356	
Robbinston town.....	238	231	0	3	0	0	0	4	1	230	
Roque Bluffs town.....	139	137	1	0	0	0	0	1	0	137	
Steuben town.....	474	455	1	7	0	0	3	8	5	453	
Talmadge town.....	30	30	0	0	0	0	0	0	0	30	
Topsfield town.....	95	95	0	0	0	0	0	0	0	95	
Vanceboro town.....	60	59	0	0	0	0	0	1	1	58	
Waite town.....	43	42	0	1	0	0	0	0	1	41	

Table 13.

Occupied Housing Units (Households) by Race and Hispanic or Latino Origin of Householder: 2010—Con.

[For information on confidentiality protection, nonsampling error, and definitions, see Selected Appendixes at <www.census.gov/prod/cen2010/cph-1-a.pdf>]

State County County Subdivision Place	Total occupied housing units	Race of householder							Two or More Races	House- holder Hispanic or Latino (of any race)	House- holder White alone, not Hispanic or Latino
		One race									
		White	Black or African American	American Indian and Alaska Native	Asian	Native Hawaiian and Other Pacific Islander	Some Other Race				
Washington County—Con.											
Wesley town.....	50	49	0	0	0	0	0	1	0	49	
Whiting town.....	206	199	0	3	1	0	1	2	2	197	
Whitneyville town.....	101	99	0	0	1	0	1	0	1	98	
York County.....	81,009	79,001	371	249	503	7	140	738	665	78,550	
Acton town.....	1,014	1,003	2	3	1	0	1	4	3	1,001	
Alfred town.....	1,175	1,151	3	6	1	0	2	12	5	1,148	
Arundel town.....	1,569	1,533	3	7	5	0	2	19	7	1,529	
Berwick town.....	2,749	2,681	14	8	17	1	3	25	24	2,663	
Berwick CDP.....	845	810	7	3	10	0	1	14	10	802	
Biddeford city.....	8,598	8,265	68	47	87	2	17	112	103	8,201	
Buxton town.....	3,108	3,041	10	7	14	0	5	31	16	3,033	
Cornish town.....	609	599	3	3	0	0	1	3	1	599	
Dayton town.....	712	696	3	5	0	0	0	8	3	693	
Eliot town.....	2,509	2,459	8	4	6	0	7	25	19	2,451	
South Eliot CDP.....	1,480	1,447	8	3	6	0	5	11	11	1,442	
Hollis town.....	1,668	1,641	1	9	5	0	0	12	4	1,637	
Kennebunk town.....	4,689	4,612	12	10	25	1	5	24	30	4,588	
Kennebunk CDP.....	2,514	2,476	7	5	9	1	5	11	20	2,462	
West Kennebunk CDP.....	433	426	0	1	4	0	0	2	1	425	
Kennebunkport town.....	1,578	1,554	4	1	4	0	5	10	10	1,548	
Kennebunkport CDP.....	570	563	0	1	0	0	3	3	3	561	
Kittery town.....	4,302	4,175	43	9	24	1	7	43	68	4,119	
Kittery CDP.....	2,174	2,085	29	7	15	1	7	30	52	2,045	
Kittery Point CDP.....	510	507	1	1	0	0	0	1	2	505	
Lebanon town.....	2,204	2,166	7	6	8	0	2	15	13	2,156	
Limerick town.....	1,100	1,077	2	6	2	0	2	11	8	1,072	
Lake Arrowhead CDP (part).....	242	238	0	1	0	0	0	3	2	237	
Limington town.....	1,392	1,360	1	7	4	1	4	15	12	1,353	
Lyman town.....	1,660	1,640	1	2	1	0	1	15	12	1,630	
Newfield town.....	625	614	1	5	1	0	1	3	4	612	
North Berwick town.....	1,773	1,737	8	6	6	0	5	11	13	1,728	
North Berwick CDP.....	623	602	6	3	5	0	4	3	5	599	
Ogunquit town.....	498	486	0	0	3	0	2	7	5	484	
Old Orchard Beach town.....	4,454	4,325	33	13	34	1	9	39	55	4,285	
Old Orchard Beach CDP.....	4,454	4,325	33	13	34	1	9	39	55	4,285	
Parsonsfield town.....	764	748	3	1	1	0	1	10	2	747	
Saco city.....	7,623	7,405	48	19	72	0	16	63	53	7,373	
Sanford town.....	8,500	8,192	32	41	116	0	19	100	95	8,129	
Sanford CDP.....	4,026	3,855	21	28	59	0	8	55	43	3,829	
South Sanford CDP.....	1,859	1,789	7	5	38	0	3	17	21	1,774	
Springvale CDP.....	1,402	1,358	2	3	12	0	6	21	16	1,348	
Shapleigh town.....	1,072	1,047	3	4	3	0	0	15	6	1,041	
South Berwick town.....	2,729	2,675	11	4	12	0	5	22	22	2,658	
Waterboro town.....	2,775	2,721	11	7	8	0	4	24	16	2,713	
Lake Arrowhead CDP (part).....	777	755	6	3	1	0	2	10	8	751	
Wells town.....	4,120	4,044	17	4	15	0	7	33	29	4,024	
York town.....	5,440	5,354	19	5	28	0	7	27	27	5,335	
Cape Neddick CDP.....	1,221	1,207	2	0	1	0	2	9	8	1,200	
York Harbor CDP.....	1,427	1,404	7	0	10	0	0	6	6	1,400	

Table 14.

Occupied Housing Units (Households) by Race and Hispanic or Latino Origin of Householder: 2010

[For information on confidentiality protection, nonsampling error, and definitions, see Selected Appendixes at <www.census.gov/prod/cen2010/cph-1-a.pdf>]

State County Place and County Subdivision	Total occupied housing units	Race of householder							Two or More Races	House- holder Hispanic or Latino (of any race)	House- holder White alone, not Hispanic or Latino
		One race									
		White	Black or African American	American Indian and Alaska Native	Asian	Native Hawaiian and Other Pacific Islander	Some Other Race				
Maine.....	557,219	538,973	4,260	3,316	3,655	98	1,129	5,788	4,466	536,006	
COUNTY											
Androscoggin County.....	44,315	42,287	949	172	219	12	132	544	457	42,008	
Aroostook County.....	30,961	30,024	100	423	79	4	26	305	149	29,912	
Cumberland County.....	117,339	111,615	1,952	370	1,635	24	402	1,341	1,373	110,779	
Franklin County.....	13,000	12,752	14	44	37	5	14	134	84	12,687	
Hancock County.....	24,221	23,727	59	81	126	3	38	187	148	23,615	
Kennebec County.....	51,128	49,714	207	240	268	12	92	595	408	49,436	
Knox County.....	17,258	16,920	41	49	56	1	15	176	95	16,850	
Lincoln County.....	15,149	14,920	25	39	40	0	14	111	80	14,856	
Oxford County.....	24,300	23,778	54	93	67	4	53	251	136	23,687	
Penobscot County.....	62,966	60,815	293	718	414	12	85	629	420	60,519	
Piscataquis County.....	7,825	7,680	8	38	13	3	6	77	36	7,653	
Sagadahoc County.....	15,088	14,703	86	44	78	1	31	145	120	14,622	
Somerset County.....	21,927	21,513	49	98	48	3	21	195	102	21,428	
Waldo County.....	16,431	16,075	28	62	34	5	28	199	89	16,019	
Washington County.....	14,302	13,449	24	596	38	2	32	161	104	13,385	
York County.....	81,009	79,001	371	249	503	7	140	738	665	78,550	
PLACE AND COUNTY SUBDIVISION											
Abbot town, Piscataquis County.....	311	306	0	1	0	0	0	4	2	305	
Acton town, York County.....	1,014	1,003	2	3	1	0	1	4	3	1,001	
Addison town, Washington County.....	529	517	2	6	2	0	0	2	2	516	
Albion town, Kennebec County.....	819	805	2	1	3	1	3	4	2	803	
Alexander town, Washington County.....	223	220	0	1	0	0	0	2	3	218	
Alfred town, York County.....	1,175	1,151	3	6	1	0	2	12	5	1,148	
Allagash town, Aroostook County.....	124	122	0	0	0	0	0	2	1	121	
Alna town, Lincoln County.....	295	291	0	2	0	0	0	2	1	290	
Alton town, Penobscot County.....	347	337	1	6	3	0	0	0	1	336	
Amherst town, Hancock County.....	121	121	0	0	0	0	0	0	0	121	
Amity town, Aroostook County.....	102	101	0	0	0	0	0	1	0	101	
Andover town, Oxford County.....	385	380	0	2	1	0	0	2	0	380	
Anson CDP, Somerset County.....	320	318	1	1	0	0	0	0	0	318	
Anson town, Somerset County.....	1,069	1,053	1	7	1	0	1	6	5	1,051	
Appleton town, Knox County.....	545	536	2	0	1	0	1	5	6	535	
Argyle UT, Penobscot County.....	120	112	0	8	0	0	0	0	0	112	
Arrowsic town, Sagadahoc County.....	204	203	0	0	0	0	0	1	0	203	
Arundel town, York County.....	1,569	1,533	3	7	5	0	2	19	7	1,529	
Ashland CDP, Aroostook County.....	343	336	4	1	0	0	0	2	3	333	
Ashland town, Aroostook County.....	603	595	5	1	0	0	0	2	3	592	
Athens town, Somerset County.....	391	380	1	5	0	0	1	4	0	380	
Atkinson town, Piscataquis County.....	135	131	0	2	0	1	0	1	0	131	
Auburn city, Androscoggin County.....	9,974	9,562	142	42	73	2	29	124	103	9,501	
Augusta city, Kennebec County.....	8,802	8,397	74	67	110	3	15	136	110	8,316	
Aurora town, Hancock County.....	46	46	0	0	0	0	0	0	1	45	
Avon town, Franklin County.....	216	215	0	0	0	0	0	1	0	215	
Baileyville town, Washington County.....	662	648	2	0	1	1	1	9	3	646	
Baldwin town, Cumberland County.....	588	581	0	1	2	0	1	3	2	579	
Bancroft town, Aroostook County.....	34	34	0	0	0	0	0	0	1	33	
Bangor city, Penobscot County.....	14,475	13,781	149	146	184	6	32	177	133	13,700	
Bar Harbor CDP, Hancock County.....	1,249	1,193	11	2	29	0	4	10	12	1,186	
Bar Harbor town, Hancock County.....	2,427	2,329	17	4	56	0	4	17	17	2,317	
Baring plantation, Washington County.....	113	112	0	0	0	1	0	0	1	112	
Bath city, Sagadahoc County.....	3,932	3,813	36	10	18	1	15	39	46	3,785	
Beals town, Washington County.....	228	226	0	0	0	0	0	2	0	226	
Beaver Cove town, Piscataquis County.....	61	60	0	0	0	0	0	1	1	60	
Beddington town, Washington County.....	28	27	0	0	0	0	1	0	0	27	
Belfast city, Waldo County.....	3,049	2,977	6	11	8	1	6	40	17	2,966	
Belgrade town, Kennebec County.....	1,265	1,250	1	2	1	0	0	11	6	1,245	
Belmont town, Waldo County.....	405	396	0	1	2	0	2	4	2	396	
Benton town, Kennebec County.....	1,104	1,088	0	1	2	0	1	12	3	1,085	
Berwick CDP, York County.....	845	810	7	3	10	0	1	14	10	802	
Berwick town, York County.....	2,749	2,681	14	8	17	1	3	25	24	2,663	
Bethel town, Oxford County.....	1,121	1,099	4	4	4	0	3	7	7	1,095	
Biddeford city, York County.....	8,598	8,265	68	47	87	2	17	112	103	8,201	
Bingham CDP, Somerset County.....	359	353	2	1	1	0	1	1	2	351	
Bingham town, Somerset County.....	429	421	2	1	1	0	1	3	2	419	
Blaine CDP, Aroostook County.....	129	125	0	2	2	0	0	0	1	124	
Blaine town, Aroostook County.....	299	292	0	4	2	0	0	1	1	291	
Blanchard UT, Piscataquis County.....	46	46	0	0	0	0	0	0	0	46	
Blue Hill CDP, Hancock County.....	472	468	0	1	0	0	1	2	2	466	

Table 14.

Occupied Housing Units (Households) by Race and Hispanic or Latino Origin of Householder: 2010—Con.

[For information on confidentiality protection, nonsampling error, and definitions, see Selected Appendixes at <www.census.gov/prod/cen2010/cph-1-a.pdf>]

State County Place and County Subdivision	Total occupied housing units	Race of householder							Two or More Races	House- holder Hispanic or Latino (of any race)	House- holder White alone, not Hispanic or Latino
		One race									
		White	Black or African American	American Indian and Alaska Native	Asian	Native Hawaiian and Other Pacific Islander	Some Other Race				
PLACE AND COUNTY SUBDIVISION—Con.											
Blue Hill town, Hancock County.....	1,279	1,267	2	3	1	0	1	5	3	1,264	
Boothbay town, Lincoln County.....	1,386	1,372	3	2	4	0	1	4	6	1,367	
Boothbay Harbor CDP, Lincoln County.....	547	532	3	1	4	0	0	7	3	529	
Boothbay town, Lincoln County.....	1,084	1,060	5	3	5	0	1	10	4	1,056	
Bowdoin town, Sagadahoc County.....	1,143	1,122	3	3	3	0	2	10	2	1,122	
Bowdoinham CDP, Sagadahoc County.....	307	298	3	1	2	0	0	3	2	296	
Bowdoinham town, Sagadahoc County.....	1,179	1,137	9	4	7	0	1	21	7	1,131	
Bowerbank town, Piscataquis County.....	63	62	0	1	0	0	0	0	0	62	
Bradford town, Penobscot County.....	493	481	0	5	0	0	2	5	6	478	
Bradley town, Penobscot County.....	625	614	0	6	1	0	1	3	2	613	
Bremen town, Lincoln County.....	353	353	0	0	0	0	0	0	0	353	
Brewer city, Penobscot County.....	4,163	4,045	24	24	28	1	3	38	30	4,024	
Bridgewater town, Aroostook County.....	263	259	0	2	0	0	1	1	1	259	
Bridgton CDP, Cumberland County.....	917	896	2	2	0	0	2	15	6	892	
Bridgton town, Cumberland County.....	2,240	2,194	5	6	3	1	2	29	13	2,183	
Brighton plantation, Somerset County.....	36	32	0	0	0	0	1	3	0	32	
Bristol town, Lincoln County.....	1,309	1,297	2	2	2	0	0	6	6	1,292	
Brooklin town, Hancock County.....	397	392	0	0	1	0	1	3	1	391	
Brooks town, Waldo County.....	446	436	0	1	0	0	1	8	2	435	
Brooksville town, Hancock County.....	437	430	0	1	2	0	1	3	2	429	
Brownfield town, Oxford County.....	662	652	0	0	1	1	0	8	1	651	
Brownville town, Piscataquis County.....	527	518	1	0	0	0	1	7	4	515	
Brunswick CDP, Cumberland County.....	6,498	6,257	57	17	74	1	10	82	86	6,196	
Brunswick town, Cumberland County.....	8,469	8,140	88	22	96	1	14	108	125	8,051	
Brunswick Station CDP, Cumberland County	183	151	17	0	6	0	2	7	17	140	
Buckfield town, Oxford County.....	821	805	3	2	3	0	1	7	4	802	
Bucksport CDP, Hancock County.....	1,302	1,270	7	3	2	0	5	15	13	1,264	
Bucksport town, Hancock County.....	2,135	2,092	7	5	3	0	6	22	18	2,081	
Burlington town, Penobscot County.....	166	165	0	0	0	0	0	1	0	165	
Burnham town, Waldo County.....	502	493	1	2	1	0	1	4	2	492	
Buxton town, York County.....	3,108	3,041	10	7	14	0	5	31	16	3,033	
Byron town, Oxford County.....	58	55	0	0	0	0	0	3	0	55	
Calais city, Washington County.....	1,403	1,361	4	15	6	0	2	15	8	1,357	
Cambridge town, Somerset County.....	197	192	0	0	1	0	0	4	2	190	
Camden CDP, Knox County.....	1,804	1,765	2	2	20	0	3	12	10	1,757	
Camden town, Knox County.....	2,382	2,341	2	3	20	0	3	13	12	2,331	
Canaan town, Somerset County.....	901	882	0	4	1	1	2	11	2	881	
Canton town, Oxford County.....	410	401	2	2	0	0	1	4	2	400	
Cape Elizabeth town, Cumberland County...	3,616	3,544	13	6	26	1	6	20	30	3,520	
Cape Neddick CDP, York County.....	1,221	1,207	2	0	1	0	2	9	8	1,200	
Caratunk town, Somerset County.....	41	40	0	0	0	0	0	1	0	40	
Caribou city, Aroostook County.....	3,559	3,449	15	43	19	3	4	26	16	3,438	
Carmel town, Penobscot County.....	1,097	1,079	1	5	0	1	3	8	4	1,077	
Carrabassett Valley town, Franklin County...	373	367	0	1	2	0	0	3	1	366	
Carroll plantation, Penobscot County.....	62	61	0	0	0	0	0	1	0	61	
Carthage town, Franklin County.....	223	221	0	0	0	0	0	2	6	215	
Cary plantation, Aroostook County.....	99	96	0	1	2	0	0	0	2	95	
Casco CDP, Cumberland County.....	249	244	0	1	0	0	0	4	0	244	
Casco town, Cumberland County.....	1,554	1,519	6	7	3	0	4	15	15	1,506	
Castine CDP, Hancock County.....	221	219	0	0	1	0	0	1	1	218	
Castine town, Hancock County.....	380	373	1	0	2	0	0	4	2	371	
Castle Hill town, Aroostook County.....	181	180	1	0	0	0	0	0	2	178	
Caswell town, Aroostook County.....	134	128	1	3	0	0	0	2	0	128	
Central Aroostook UT, Aroostook County.....	60	60	0	0	0	0	0	0	0	60	
Central Hancock UT, Hancock County.....	55	54	0	0	0	0	0	1	0	54	
Central Somerset UT, Somerset County.....	158	154	0	1	0	0	1	2	1	154	
Chapman town, Aroostook County.....	194	194	0	0	0	0	0	0	0	194	
Charleston town, Penobscot County.....	481	478	1	1	0	0	0	1	3	475	
Charlotte town, Washington County.....	148	146	0	2	0	0	0	0	0	146	
Chebeague Island town, Cumberland County.....	171	170	1	0	0	0	0	0	0	170	
Chelsea town, Kennebec County.....	1,046	1,017	1	11	6	1	0	10	5	1,012	
Cherryfield town, Washington County.....	570	554	2	6	2	0	1	5	3	553	
Chester town, Penobscot County.....	218	213	0	1	1	0	0	3	0	213	
Chesterville town, Franklin County.....	549	540	0	0	1	0	0	8	2	539	
China town, Kennebec County.....	1,718	1,683	6	9	4	1	2	13	9	1,675	
Chisholm CDP, Franklin County.....	613	605	1	2	1	0	1	3	5	601	
Clifton town, Penobscot County.....	346	334	2	7	1	0	0	2	1	333	
Clinton CDP, Kennebec County.....	567	553	3	4	1	0	0	6	4	550	
Clinton town, Kennebec County.....	1,412	1,380	3	8	1	0	2	18	9	1,375	

Table 14.

Occupied Housing Units (Households) by Race and Hispanic or Latino Origin of Householder: 2010—Con.

[For information on confidentiality protection, nonsampling error, and definitions, see Selected Appendixes at <www.census.gov/prod/cen2010/cph-1-a.pdf>]

State County Place and County Subdivision	Total occupied housing units	Race of householder							Two or More Races	House- holder Hispanic or Latino (of any race)	House- holder White alone, not Hispanic or Latino
		One race									
		White	Black or African American	American Indian and Alaska Native	Asian	Native Hawaiian and Other Pacific Islander	Some Other Race				
PLACE AND COUNTY SUBDIVISION—Con.											
Codyville plantation, Washington County.....	12	11	0	0	0	0	0	1	0	11	
Columbia town, Washington County.....	198	194	0	0	2	0	2	0	4	192	
Columbia Falls town, Washington County.....	257	250	0	2	2	0	0	3	3	248	
Connor UT, Aroostook County.....	183	171	1	9	0	0	0	2	0	171	
Cooper town, Washington County.....	66	65	0	1	0	0	0	0	0	65	
Coplin plantation, Franklin County.....	78	77	0	0	0	0	0	1	0	77	
Corinna town, Penobscot County.....	926	897	2	4	2	0	1	20	3	895	
Corinth town, Penobscot County.....	1,125	1,102	1	6	3	0	0	13	5	1,097	
Cornish town, York County.....	609	599	3	3	0	0	1	3	1	599	
Cornville town, Somerset County.....	531	528	2	0	0	0	0	1	1	527	
Cousins Island CDP, Cumberland County.....	211	207	1	0	0	0	0	3	1	206	
Cranberry Isles town, Hancock County.....	70	67	1	0	0	0	0	2	1	66	
Crawford town, Washington County.....	48	48	0	0	0	0	0	0	0	48	
Criehaven UT, Knox County.....	1	0	0	0	0	0	0	1	0	0	
Crystal town, Aroostook County.....	115	114	0	0	0	0	0	1	1	114	
Cumberland town, Cumberland County.....	2,697	2,653	8	6	8	1	5	16	22	2,636	
Cumberland Center CDP, Cumberland County.....	928	918	1	3	1	1	0	4	11	907	
Cushing town, Knox County.....	642	633	0	3	0	0	2	4	3	632	
Cutler town, Washington County.....	215	205	0	6	1	0	0	3	1	204	
Cyr plantation, Aroostook County.....	42	42	0	0	0	0	0	0	0	42	
Dallas plantation, Franklin County.....	158	158	0	0	0	0	0	0	0	158	
Damariscotta CDP, Lincoln County.....	590	584	0	0	2	0	1	3	3	582	
Damariscotta town, Lincoln County.....	1,051	1,038	0	1	4	0	1	7	3	1,036	
Danforth town, Washington County.....	249	241	0	4	0	0	1	3	1	240	
Dayton town, York County.....	712	696	3	5	0	0	0	8	3	693	
Deblois town, Washington County.....	27	26	0	1	0	0	0	0	0	26	
Dedham town, Hancock County.....	702	690	3	3	3	0	2	1	4	686	
Deer Isle town, Hancock County.....	929	917	0	2	2	0	0	8	2	915	
Denmark town, Oxford County.....	479	473	1	1	1	0	0	3	2	471	
Dennistown plantation, Somerset County.....	14	14	0	0	0	0	0	0	0	14	
Dennysville town, Washington County.....	154	153	0	0	0	0	0	1	1	152	
Detroit town, Somerset County.....	337	333	0	1	0	0	0	3	1	332	
Dexter CDP, Penobscot County.....	944	926	1	7	1	1	0	8	9	917	
Dexter town, Penobscot County.....	1,651	1,612	3	14	2	1	0	19	11	1,602	
Dixfield CDP, Oxford County.....	469	457	0	4	1	0	1	6	1	456	
Dixfield town, Oxford County.....	1,044	1,022	1	4	5	0	1	11	4	1,021	
Dixmont town, Penobscot County.....	498	490	1	4	1	0	0	2	4	487	
Dover-Foxcroft town, Piscataquis County.....	1,773	1,732	2	10	6	0	2	21	13	1,722	
Dover-Foxcroft CDP, Piscataquis County.....	1,117	1,087	0	8	4	0	2	16	11	1,079	
Dresden town, Lincoln County.....	700	687	2	1	2	0	1	7	9	680	
Drew plantation, Penobscot County.....	15	15	0	0	0	0	0	0	0	15	
Durham town, Androscoggin County.....	1,496	1,476	5	1	5	0	2	7	8	1,470	
Dyer Brook town, Aroostook County.....	92	91	0	1	0	0	0	0	0	91	
Eagle Lake CDP, Aroostook County.....	260	254	0	2	0	0	1	3	2	253	
Eagle Lake town, Aroostook County.....	378	368	0	3	0	1	1	5	2	367	
Eastbrook town, Hancock County.....	186	184	0	1	0	0	0	1	1	183	
East Central Franklin UT, Franklin County.....	350	344	0	2	2	0	0	2	0	344	
East Central Penobscot UT, Penobscot County.....	140	133	0	1	0	0	1	5	1	133	
East Central Washington UT, Washington County.....	321	312	2	1	1	0	0	5	3	310	
East Hancock UT, Hancock County.....	38	36	0	1	0	0	0	1	0	36	
East Machias town, Washington County.....	582	575	2	1	2	0	0	2	3	573	
East Millinocket town, Penobscot County.....	768	758	1	4	2	0	1	2	2	757	
East Millinocket CDP, Penobscot County.....	698	689	1	4	1	0	1	2	2	688	
Easton town, Aroostook County.....	536	528	0	3	0	0	0	5	1	527	
Eastport city, Washington County.....	670	639	3	15	2	0	2	9	2	638	
Eddington town, Penobscot County.....	930	919	0	4	3	0	0	4	3	917	
Edgecomb town, Lincoln County.....	523	514	1	1	4	0	0	3	1	513	
Edinburg town, Penobscot County.....	53	52	0	1	0	0	0	0	0	52	
Eliot town, York County.....	2,509	2,459	8	4	6	0	7	25	19	2,451	
Ellsworth city, Hancock County.....	3,305	3,228	11	14	23	2	7	20	29	3,207	
Embsden town, Somerset County.....	407	401	0	1	0	0	3	2	3	400	
Enfield town, Penobscot County.....	650	636	1	9	0	0	1	3	2	635	
Etna town, Penobscot County.....	481	476	0	3	1	0	1	0	5	472	
Eustis town, Franklin County.....	313	310	0	2	0	0	0	1	1	309	
Exeter town, Penobscot County.....	424	420	0	2	0	0	0	2	1	419	
Fairfield CDP, Somerset County.....	1,141	1,114	8	4	4	1	1	9	6	1,109	
Fairfield town, Somerset County.....	2,793	2,741	11	10	9	1	2	19	14	2,728	

Table 14.

Occupied Housing Units (Households) by Race and Hispanic or Latino Origin of Householder: 2010—Con.

[For information on confidentiality protection, nonsampling error, and definitions, see Selected Appendixes at <www.census.gov/prod/cen2010/cph-1-a.pdf>]

State County Place and County Subdivision	Total occupied housing units	Race of householder						Two or More Races	House- holder Hispanic or Latino (of any race)	House- holder White alone, not Hispanic or Latino
		One race								
		White	Black or African American	American Indian and Alaska Native	Asian	Native Hawaiian and Other Pacific Islander	Some Other Race			
PLACE AND COUNTY SUBDIVISION—Con.										
Falmouth CDP, Cumberland County.....	886	844	9	4	20	0	3	6	5	841
Falmouth town, Cumberland County.....	4,334	4,195	22	9	71	0	10	27	30	4,175
Falmouth Foreside CDP, Cumberland County.....	567	555	2	1	5	0	2	2	3	553
Farmingdale CDP, Kennebec County.....	869	843	7	1	5	1	2	10	11	836
Farmingdale town, Kennebec County.....	1,259	1,227	7	2	8	1	3	11	11	1,220
Farmington CDP, Franklin County.....	1,662	1,612	3	11	4	3	7	22	19	1,601
Farmington town, Franklin County.....	3,072	2,996	5	13	11	4	7	36	27	2,980
Fayette town, Kennebec County.....	491	483	1	1	1	0	1	4	1	483
Fort Fairfield CDP, Aroostook County.....	837	814	6	8	1	0	0	8	4	811
Fort Fairfield town, Aroostook County.....	1,494	1,462	7	11	1	0	0	13	6	1,457
Fort Kent CDP, Aroostook County.....	1,119	1,064	5	7	5	0	2	36	9	1,058
Fort Kent town, Aroostook County.....	1,747	1,668	7	12	9	0	2	49	9	1,662
Frankfort town, Waldo County.....	452	448	0	1	2	0	0	1	1	448
Franklin town, Hancock County.....	652	641	0	6	2	0	0	3	3	638
Freedom town, Waldo County.....	292	283	2	1	0	0	0	6	1	282
Freeport CDP, Cumberland County.....	710	654	8	4	33	0	3	8	10	649
Freeport town, Cumberland County.....	3,209	3,102	16	10	49	1	5	26	26	3,083
Frenchboro town, Hancock County.....	21	18	0	1	0	0	0	2	0	18
Frenchville town, Aroostook County.....	459	451	0	2	0	0	0	6	1	450
Friendship town, Knox County.....	508	505	0	0	1	0	0	2	0	505
Fryeburg CDP, Oxford County.....	669	659	1	1	1	0	4	3	6	655
Fryeburg town, Oxford County.....	1,368	1,343	3	3	5	0	6	8	8	1,337
Frye Island town, Cumberland County.....	2	2	0	0	0	0	0	0	0	2
Gardiner city, Kennebec County.....	2,487	2,407	5	18	12	0	4	41	23	2,396
Garfield plantation, Aroostook County.....	41	41	0	0	0	0	0	0	0	41
Garland town, Penobscot County.....	442	438	1	0	0	0	0	3	1	437
Georgetown town, Sagadahoc County.....	469	458	1	1	2	0	1	6	5	454
Gilead town, Oxford County.....	98	98	0	0	0	0	0	0	2	96
Glenburn town, Penobscot County.....	1,808	1,770	6	9	8	1	3	11	8	1,766
Glenwood plantation, Aroostook County.....	3	3	0	0	0	0	0	0	0	3
Gorham CDP, Cumberland County.....	2,213	2,160	12	7	18	0	3	13	14	2,150
Gorham town, Cumberland County.....	5,719	5,596	31	21	29	0	7	35	35	5,570
Gouldsboro town, Hancock County.....	773	767	1	2	0	1	1	1	7	762
Grand Isle town, Aroostook County.....	215	211	1	0	0	0	0	3	0	211
Grand Lake Stream plantation, Washington County.....	55	52	0	2	0	0	0	1	0	52
Gray CDP, Cumberland County.....	407	400	2	1	0	0	1	3	5	396
Gray town, Cumberland County.....	3,156	3,102	13	6	9	0	2	24	17	3,088
Great Pond town, Hancock County.....	26	25	0	1	0	0	0	0	1	24
Greenbush town, Penobscot County.....	602	578	1	11	0	0	0	12	0	578
Greene town, Androscoggin County.....	1,676	1,646	6	0	2	0	2	20	5	1,642
Greenville CDP, Piscataquis County.....	615	607	0	2	0	0	0	6	1	607
Greenville town, Piscataquis County.....	820	809	0	3	1	0	1	6	3	808
Greenwood town, Oxford County.....	362	353	0	4	0	0	1	4	1	352
Guilford CDP, Piscataquis County.....	426	416	1	1	2	1	0	5	0	416
Guilford town, Piscataquis County.....	693	678	1	3	3	1	0	7	1	677
Hallowell city, Kennebec County.....	1,193	1,162	3	4	13	0	1	10	7	1,156
Hamlin town, Aroostook County.....	96	94	0	0	1	0	0	1	0	94
Hammond town, Aroostook County.....	41	39	0	0	1	0	0	1	0	39
Hampden CDP, Penobscot County.....	1,819	1,768	9	18	11	0	4	9	14	1,758
Hampden town, Penobscot County.....	2,862	2,789	15	20	17	0	6	15	25	2,771
Hancock town, Hancock County.....	1,044	1,023	2	3	4	0	3	9	10	1,015
Hanover town, Oxford County.....	116	113	0	2	0	0	1	0	1	113
Harmony town, Somerset County.....	399	391	0	2	0	0	1	5	1	390
Harpswell town, Cumberland County.....	2,218	2,181	3	5	9	0	0	20	15	2,166
Harrington town, Washington County.....	419	413	0	0	1	0	1	4	5	411
Harrison town, Cumberland County.....	1,113	1,096	1	6	0	1	2	7	6	1,091
Hartford town, Oxford County.....	479	468	1	4	0	0	1	5	1	468
Hartland CDP, Somerset County.....	327	322	2	1	1	0	0	1	3	319
Hartland town, Somerset County.....	741	732	3	1	1	0	1	3	3	729
Haynesville town, Aroostook County.....	56	55	0	1	0	0	0	0	1	55
Hebron town, Oxford County.....	449	441	0	3	3	0	0	2	1	440
Hermion town, Penobscot County.....	2,075	2,043	7	2	7	0	2	14	12	2,032
Hersey town, Aroostook County.....	32	32	0	0	0	0	0	0	0	32
Hibberts gore, Lincoln County.....	1	1	0	0	0	0	0	0	0	1
Highland plantation, Somerset County.....	26	26	0	0	0	0	0	0	1	25
Hiram town, Oxford County.....	652	633	0	4	3	0	3	9	2	633
Hodgdon town, Aroostook County.....	515	503	0	4	0	0	0	8	1	503
Holden town, Penobscot County.....	1,298	1,270	5	9	1	1	2	10	11	1,262

Table 14.

Occupied Housing Units (Households) by Race and Hispanic or Latino Origin of Householder: 2010—Con.

[For information on confidentiality protection, nonsampling error, and definitions, see Selected Appendixes at <www.census.gov/prod/cen2010/cph-1-a.pdf>]

State County Place and County Subdivision	Total occupied housing units	Race of householder							Two or More Races	House- holder Hispanic or Latino (of any race)	House- holder White alone, not Hispanic or Latino
		One race									
		White	Black or African American	American Indian and Alaska Native	Asian	Native Hawaiian and Other Pacific Islander	Some Other Race				
PLACE AND COUNTY SUBDIVISION—Con.											
Hollis town, York County.....	1,668	1,641	1	9	5	0	0	12	4	1,637	
Hope town, Knox County.....	603	585	1	5	3	0	0	9	5	582	
Houlton CDP, Aroostook County.....	2,044	1,953	8	54	7	0	4	18	13	1,945	
Houlton town, Aroostook County.....	2,556	2,382	10	122	9	0	4	29	13	2,374	
Howland town, Penobscot County.....	523	520	1	0	1	0	0	1	1	519	
Howland CDP, Penobscot County.....	465	463	1	0	0	0	0	1	1	462	
Hudson town, Penobscot County.....	590	579	0	5	1	0	0	5	2	577	
Industry town, Franklin County.....	376	369	0	1	0	0	0	6	2	367	
Island Falls town, Aroostook County.....	357	354	0	1	0	0	0	2	2	352	
Isle au Haut town, Knox County.....	42	38	1	2	0	0	0	1	0	38	
Islesboro town, Waldo County.....	270	265	0	1	0	0	2	2	4	262	
Jackman town, Somerset County.....	383	373	0	5	2	0	0	3	8	365	
Jackson town, Waldo County.....	237	229	0	3	0	0	0	5	1	228	
Jay town, Franklin County.....	2,032	1,998	3	10	4	0	3	14	16	1,986	
Jefferson town, Lincoln County.....	1,010	1,002	0	1	0	0	1	6	6	997	
Jonesboro town, Washington County.....	256	251	0	2	1	0	0	2	0	251	
Jonesport town, Washington County.....	599	588	0	5	0	0	0	6	2	586	
Kenduskeag town, Penobscot County.....	562	552	0	4	2	0	0	4	2	550	
Kennebunk CDP, York County.....	2,514	2,476	7	5	9	1	5	11	20	2,462	
Kennebunk town, York County.....	4,689	4,612	12	10	25	1	5	24	30	4,588	
Kennebunkport CDP, York County.....	570	563	0	1	0	0	3	3	3	561	
Kennebunkport town, York County.....	1,578	1,554	4	1	4	0	5	10	10	1,548	
Kingfield town, Franklin County.....	447	441	1	0	1	0	0	4	2	439	
Kingman UT, Penobscot County.....	82	80	0	0	0	0	0	2	1	79	
Kingsbury plantation, Piscataquis County.....	18	17	0	0	0	0	0	1	0	17	
Kittery CDP, York County.....	2,174	2,085	29	7	15	1	7	30	52	2,045	
Kittery town, York County.....	4,302	4,175	43	9	24	1	7	43	68	4,119	
Kittery Point CDP, York County.....	510	507	1	1	0	0	0	1	2	505	
Knox town, Waldo County.....	313	304	0	0	1	2	3	3	3	303	
Lagrange town, Penobscot County.....	298	287	1	4	2	0	0	4	2	287	
Lake Arrowhead CDP, York County.....	1,019	993	6	4	1	0	2	13	10	988	
Lake View plantation, Piscataquis County.....	50	50	0	0	0	0	0	0	1	49	
Lakeville town, Penobscot County.....	55	52	0	0	1	0	0	2	0	52	
Lamoine town, Hancock County.....	712	704	3	0	1	0	0	4	4	701	
Lebanon town, York County.....	2,204	2,166	7	6	8	0	2	15	13	2,156	
Lee town, Penobscot County.....	356	351	0	3	0	0	0	2	0	351	
Leeds town, Androscoggin County.....	895	881	1	3	0	0	2	8	11	872	
Levant town, Penobscot County.....	1,081	1,062	0	5	2	0	0	12	6	1,056	
Lewiston city, Androscoggin County.....	15,267	14,026	757	73	110	7	67	227	209	13,907	
Liberty town, Waldo County.....	395	388	0	0	0	1	1	5	1	388	
Limerick town, York County.....	1,100	1,077	2	6	2	0	2	11	8	1,072	
Limestone CDP, Aroostook County.....	427	413	8	5	0	0	1	0	5	409	
Limestone town, Aroostook County.....	809	781	11	9	2	0	1	5	8	774	
Limington town, York County.....	1,392	1,360	1	7	4	1	4	15	12	1,353	
Lincoln plantation, Oxford County.....	23	23	0	0	0	0	0	0	0	23	
Lincoln CDP, Penobscot County.....	1,146	1,120	4	7	2	0	0	13	8	1,112	
Lincoln town, Penobscot County.....	2,045	2,003	4	10	5	0	1	22	13	1,991	
Lincolntown town, Waldo County.....	959	941	2	2	3	1	0	10	7	935	
Linneus town, Aroostook County.....	382	375	2	4	0	0	0	1	2	373	
Lisbon town, Androscoggin County.....	3,696	3,604	15	16	13	1	1	46	19	3,589	
Lisbon Falls CDP, Androscoggin County.....	1,701	1,656	7	10	6	0	0	22	14	1,645	
Litchfield town, Kennebec County.....	1,441	1,418	3	6	1	0	1	12	4	1,415	
Little Falls CDP, Cumberland County.....	274	264	3	2	1	0	0	4	1	263	
Littlejohn Island CDP, Cumberland County.....	46	46	0	0	0	0	0	0	0	46	
Littleton town, Aroostook County.....	420	398	1	15	0	0	0	6	1	397	
Livermore town, Androscoggin County.....	889	879	1	4	0	0	1	4	7	874	
Livermore Falls CDP, Androscoggin County.....	693	669	1	0	1	0	5	17	12	664	
Livermore Falls town, Androscoggin County.....	1,316	1,279	2	3	1	0	6	25	18	1,270	
Long Island town, Cumberland County.....	99	96	2	0	1	0	0	0	1	95	
Louds Island UT, Lincoln County.....	0	0	0	0	0	0	0	0	0	0	
Lovell town, Oxford County.....	477	472	1	2	0	0	0	2	0	472	
Lowell town, Penobscot County.....	154	154	0	0	0	0	0	0	0	154	
Lubec CDP, Washington County.....	180	177	0	0	0	0	0	3	4	173	
Lubec town, Washington County.....	682	670	0	0	1	0	2	9	11	662	
Ludlow town, Aroostook County.....	177	172	1	4	0	0	0	0	0	172	
Lyman town, York County.....	1,660	1,640	1	2	1	0	1	15	12	1,630	
Machias CDP, Washington County.....	619	603	0	1	9	0	2	4	10	596	
Machias town, Washington County.....	949	920	2	4	11	0	2	10	12	911	
Machiasport town, Washington County.....	410	407	1	1	0	0	0	1	4	403	
Macwahoc plantation, Aroostook County.....	38	38	0	0	0	0	0	0	1	37	

Table 14.

Occupied Housing Units (Households) by Race and Hispanic or Latino Origin of Householder: 2010—Con.

[For information on confidentiality protection, nonsampling error, and definitions, see Selected Appendixes at <www.census.gov/prod/cen2010/cph-1-a.pdf>]

State County Place and County Subdivision	Total occupied housing units	Race of householder						Two or More Races	House- holder Hispanic or Latino (of any race)	House- holder White alone, not Hispanic or Latino
		One race								
		White	Black or African American	American Indian and Alaska Native	Asian	Native Hawaiian and Other Pacific Islander	Some Other Race			
PLACE AND COUNTY SUBDIVISION—Con.										
Madawaska CDP, Aroostook County.....	1,507	1,484	4	10	2	0	1	6	8	1,478
Madawaska town, Aroostook County.....	1,983	1,955	5	11	2	0	1	9	8	1,949
Madison CDP, Somerset County.....	1,122	1,093	3	8	3	0	1	14	9	1,086
Madison town, Somerset County.....	1,976	1,934	4	14	3	0	1	20	12	1,925
Magalloway plantation, Oxford County.....	20	20	0	0	0	0	0	0	0	20
Manchester town, Kennebec County.....	1,044	1,030	1	2	6	0	0	5	3	1,028
Mapleton CDP, Aroostook County.....	301	296	0	2	1	0	0	2	1	295
Mapleton town, Aroostook County.....	816	807	1	4	1	0	0	3	1	806
Mariaville town, Hancock County.....	208	205	0	1	1	0	0	1	4	201
Marshall Island UT, Hancock County.....	0	0	0	0	0	0	0	0	0	0
Marshfield town, Washington County.....	199	198	0	1	0	0	0	0	0	198
Mars Hill CDP, Aroostook County.....	423	408	2	4	2	0	0	7	3	406
Mars Hill town, Aroostook County.....	614	597	2	5	2	0	0	8	4	594
Masardis town, Aroostook County.....	107	107	0	0	0	0	0	0	0	107
Matinicus Isle plantation, Knox County.....	41	40	0	0	0	0	0	1	0	40
Mattawamkeag town, Penobscot County.....	317	312	1	1	1	0	0	2	0	312
Maxfield town, Penobscot County.....	41	40	0	1	0	0	0	0	1	39
Mechanic Falls town, Androscoggin County.....	1,206	1,183	2	5	2	0	1	13	4	1,180
Mechanic Falls CDP, Androscoggin County.....	893	878	1	4	2	0	0	8	1	877
Meddybemps town, Washington County.....	80	79	0	0	0	0	1	0	0	79
Medford town, Piscataquis County.....	104	104	0	0	0	0	0	0	0	104
Medway town, Penobscot County.....	576	572	0	2	0	0	0	2	1	571
Mercer town, Somerset County.....	287	283	0	2	1	0	0	1	0	283
Merrill town, Aroostook County.....	104	99	1	3	0	0	0	1	2	97
Mexico CDP, Oxford County.....	768	751	2	5	2	0	2	6	4	748
Mexico town, Oxford County.....	1,185	1,157	2	6	6	0	2	12	6	1,152
Milbridge town, Washington County.....	612	593	0	3	0	0	9	7	18	585
Milford CDP, Penobscot County.....	978	950	4	12	1	0	1	10	4	948
Milford town, Penobscot County.....	1,289	1,253	5	16	3	0	1	11	4	1,251
Millinocket town, Penobscot County.....	2,167	2,134	3	13	8	1	0	8	3	2,131
Millinocket CDP, Penobscot County.....	2,155	2,122	3	13	8	1	0	8	3	2,119
Milo CDP, Piscataquis County.....	827	813	2	4	1	0	0	7	6	808
Milo town, Piscataquis County.....	1,034	1,018	2	6	1	0	0	7	6	1,013
Milton UT, Oxford County.....	61	60	0	0	0	0	0	1	0	60
Minot town, Androscoggin County.....	1,001	987	1	0	1	0	0	12	3	985
Monhegan plantation, Lincoln County.....	40	39	0	0	0	0	0	1	0	39
Monmouth town, Kennebec County.....	1,577	1,560	1	2	1	0	1	12	9	1,551
Monroe town, Waldo County.....	402	393	1	0	0	0	0	8	2	393
Monson town, Piscataquis County.....	308	304	0	1	0	0	0	3	1	303
Monticello town, Aroostook County.....	343	332	0	8	0	0	0	3	0	332
Montville town, Waldo County.....	433	423	0	1	0	0	2	7	3	421
Moose River town, Somerset County.....	95	95	0	0	0	0	0	0	1	94
Moro plantation, Aroostook County.....	22	22	0	0	0	0	0	0	0	22
Morrill town, Waldo County.....	337	327	1	1	1	0	1	6	2	327
Moscow town, Somerset County.....	228	227	0	0	0	0	0	1	0	227
Mount Chase town, Penobscot County.....	94	91	0	0	2	0	0	1	1	90
Mount Desert town, Hancock County.....	984	974	2	0	4	0	1	3	5	970
Mount Vernon town, Kennebec County.....	693	687	0	2	0	0	1	3	5	682
Muscle Ridge Islands UT, Knox County.....	2	2	0	0	0	0	0	0	0	2
Naples CDP, Cumberland County.....	201	198	1	1	0	0	0	1	0	198
Naples town, Cumberland County.....	1,579	1,549	6	3	3	0	3	15	15	1,537
Nashville plantation, Aroostook County.....	19	18	0	1	0	0	0	0	0	18
Newburgh town, Penobscot County.....	621	616	0	0	1	0	1	3	4	614
New Canada town, Aroostook County.....	115	113	0	1	0	0	0	1	1	112
Newcastle CDP, Lincoln County.....	326	320	0	2	2	0	0	2	1	319
Newcastle town, Lincoln County.....	787	773	1	3	2	0	0	8	5	769
Newfield town, York County.....	625	614	1	5	1	0	1	3	4	612
New Gloucester town, Cumberland County..	2,092	2,055	5	3	4	1	2	22	9	2,048
New Limerick town, Aroostook County.....	241	235	2	0	0	0	0	4	0	235
Newport town, Penobscot County.....	1,410	1,364	4	6	3	0	0	33	9	1,357
Newport CDP, Penobscot County.....	796	761	3	5	2	0	0	25	3	758
New Portland town, Somerset County.....	346	339	1	3	0	0	0	3	1	338
Newry town, Oxford County.....	157	155	0	0	0	0	0	2	1	155
New Sharon town, Franklin County.....	585	573	0	3	0	0	0	9	2	571
New Sweden town, Aroostook County.....	255	245	1	4	0	0	0	5	1	244
New Vineyard town, Franklin County.....	325	313	0	1	0	0	0	11	2	311
Nobleboro town, Lincoln County.....	714	705	1	3	1	0	1	3	2	703
Norridgewock CDP, Somerset County.....	594	575	4	5	0	0	0	10	2	573
Norridgewock town, Somerset County.....	1,378	1,343	5	8	1	0	1	20	3	1,340
North Berwick CDP, York County.....	623	602	6	3	5	0	4	3	5	599

Table 14.

Occupied Housing Units (Households) by Race and Hispanic or Latino Origin of Householder: 2010—Con.

[For information on confidentiality protection, nonsampling error, and definitions, see Selected Appendixes at <www.census.gov/prod/cen2010/cph-1-a.pdf>]

State County Place and County Subdivision	Total occupied housing units	Race of householder							Two or More Races	House- holder Hispanic or Latino (of any race)	House- holder White alone, not Hispanic or Latino
		One race									
		White	Black or African American	American Indian and Alaska Native	Asian	Native Hawaiian and Other Pacific Islander	Some Other Race				
PLACE AND COUNTY SUBDIVISION—Con.											
North Berwick town, York County.....	1,773	1,737	8	6	6	0	5	11	13	1,728	
Northeast Piscataquis UT, Piscataquis County.....	140	138	0	0	0	0	0	2	0	138	
Northeast Somerset UT, Somerset County...	191	187	2	1	0	0	0	1	0	187	
Northfield town, Washington County.....	74	74	0	0	0	0	0	0	0	74	
North Franklin UT, Franklin County.....	27	27	0	0	0	0	0	0	1	26	
North Haven town, Knox County.....	165	162	0	0	0	0	0	3	2	160	
North Oxford UT, Oxford County.....	12	10	1	0	0	0	0	1	0	10	
North Penobscot UT, Penobscot County.....	226	225	0	0	0	0	0	1	0	225	
Northport town, Waldo County.....	681	669	0	2	0	0	2	8	4	666	
North Washington UT, Washington County..	223	222	0	0	0	0	0	1	1	221	
Northwest Aroostook UT, Aroostook County.	8	8	0	0	0	0	0	0	0	8	
Northwest Hancock UT, Hancock County.....	1	1	0	0	0	0	0	0	0	1	
Northwest Piscataquis UT, Piscataquis County.....	81	78	0	0	0	0	0	3	0	78	
Northwest Somerset UT, Somerset County..	31	31	0	0	0	0	0	0	0	31	
North Windham CDP, Cumberland County...	1,964	1,918	19	7	8	0	2	10	15	1,909	
North Yarmouth town, Cumberland County..	1,297	1,278	3	2	8	0	0	6	8	1,271	
Norway CDP, Oxford County.....	1,238	1,191	3	8	5	2	0	29	8	1,186	
Norway town, Oxford County.....	2,163	2,098	5	10	7	2	2	39	12	2,091	
Oakfield town, Aroostook County.....	323	317	0	2	0	0	1	3	3	315	
Oakland CDP, Kennebec County.....	1,120	1,090	4	5	6	0	1	14	8	1,083	
Oakland town, Kennebec County.....	2,543	2,478	9	11	16	1	6	22	24	2,461	
Ogunquit town, York County.....	498	486	0	0	3	0	2	7	5	484	
Old Orchard Beach town, York County.....	4,454	4,325	33	13	34	1	9	39	55	4,285	
Old Orchard Beach CDP, York County.....	4,454	4,325	33	13	34	1	9	39	55	4,285	
Old Town city, Penobscot County.....	3,382	3,194	25	52	53	0	7	51	35	3,171	
Orient town, Aroostook County.....	63	60	0	0	0	0	0	3	1	60	
Orland town, Hancock County.....	976	959	0	2	2	0	2	11	3	957	
Orono town, Penobscot County.....	2,831	2,684	22	27	51	0	12	35	42	2,650	
Orono CDP, Penobscot County.....	2,464	2,331	21	24	49	0	11	28	38	2,301	
Orrington town, Penobscot County.....	1,478	1,460	1	5	3	0	3	6	8	1,455	
Osborn town, Hancock County.....	29	27	0	0	0	0	0	2	0	27	
Otis town, Hancock County.....	299	296	0	1	0	0	1	1	1	295	
Otisfield town, Oxford County.....	704	697	0	1	0	0	0	6	2	695	
Owls Head town, Knox County.....	737	724	2	1	1	0	0	9	2	722	
Oxbow plantation, Aroostook County.....	30	29	0	1	0	0	0	0	0	29	
Oxford CDP, Oxford County.....	503	492	1	2	0	0	1	7	6	486	
Oxford town, Oxford County.....	1,657	1,616	7	9	1	0	4	20	12	1,605	
Palermo town, Waldo County.....	623	613	1	4	1	0	1	3	3	612	
Palmyra town, Somerset County.....	809	790	1	7	1	0	0	10	2	788	
Paris town, Oxford County.....	2,187	2,125	4	7	16	0	6	29	17	2,112	
Parkman town, Piscataquis County.....	353	347	1	2	1	0	0	2	2	345	
Parsonsfield town, York County.....	764	748	3	1	1	0	1	10	2	747	
Passadumkeag town, Penobscot County.....	159	154	0	1	0	0	0	4	0	154	
Passamaquoddy Indian Township Reservation, Washington County.....	247	18	2	212	0	0	0	15	0	18	
Passamaquoddy Pleasant Point Reservation, Washington County.....	278	19	0	251	0	0	0	8	0	19	
Patten town, Penobscot County.....	447	443	0	0	0	0	0	4	0	443	
Pembroke town, Washington County.....	358	344	0	5	0	0	1	8	1	344	
Penobscot town, Hancock County.....	593	583	1	1	3	0	0	5	6	577	
Penobscot Indian Island Reservation, Aroostook County.....	0	0	0	0	0	0	0	0	0	0	
Penobscot Indian Island Reservation, Penobscot County.....	245	10	0	227	0	0	0	8	1	10	
Perham town, Aroostook County.....	151	151	0	0	0	0	0	0	0	151	
Perkins UT, Sagadahoc County.....	0	0	0	0	0	0	0	0	0	0	
Perry town, Washington County.....	362	319	0	32	1	0	0	10	0	319	
Peru town, Oxford County.....	629	621	0	2	0	0	2	4	2	620	
Phillips town, Franklin County.....	454	451	0	0	0	0	0	3	4	447	
Phippsburg town, Sagadahoc County.....	963	950	4	0	0	0	0	9	7	943	
Pittsfield CDP, Somerset County.....	1,219	1,201	3	2	2	1	2	8	13	1,190	
Pittsfield town, Somerset County.....	1,639	1,615	5	3	2	1	3	10	18	1,601	
Pittston town, Kennebec County.....	1,103	1,075	4	9	2	0	1	12	3	1,073	
Pleasant Ridge plantation, Somerset County	48	48	0	0	0	0	0	0	0	48	
Plymouth town, Penobscot County.....	537	527	1	4	1	0	0	4	0	527	
Poland town, Androscoggin County.....	2,140	2,103	4	6	3	0	4	20	11	2,096	
Portage Lake town, Aroostook County.....	188	179	1	2	0	0	0	6	0	179	
Porter town, Oxford County.....	621	608	3	2	3	1	0	4	3	605	
Portland city, Cumberland County.....	30,725	27,738	1,379	141	706	7	223	531	629	27,415	

Table 14.

Occupied Housing Units (Households) by Race and Hispanic or Latino Origin of Householder: 2010—Con.

[For information on confidentiality protection, nonsampling error, and definitions, see Selected Appendixes at <www.census.gov/prod/cen2010/cph-1-a.pdf>]

State County Place and County Subdivision	Total occupied housing units	Race of householder							Two or More Races	House- holder Hispanic or Latino (of any race)	House- holder White alone, not Hispanic or Latino
		One race									
		White	Black or African American	American Indian and Alaska Native	Asian	Native Hawaiian and Other Pacific Islander	Some Other Race				
PLACE AND COUNTY SUBDIVISION—Con.											
Pownal town, Cumberland County.....	590	582	1	0	0	0	1	6	2	581	
Prentiss UT, Penobscot County.....	95	92	0	0	0	0	0	3	0	92	
Presque Isle city, Aroostook County.....	4,201	4,031	19	88	24	0	6	33	31	4,007	
Princeton town, Washington County.....	360	356	0	3	0	0	1	0	1	356	
Prospect town, Waldo County.....	291	288	0	1	0	0	0	2	1	287	
Randolph town, Kennebec County.....	813	796	3	3	2	0	2	7	6	793	
Randolph CDP, Kennebec County.....	813	796	3	3	2	0	2	7	6	793	
Rangeley town, Franklin County.....	575	568	0	0	1	0	3	3	2	566	
Rangeley plantation, Franklin County.....	93	92	0	1	0	0	0	0	1	91	
Raymond town, Cumberland County.....	1,773	1,742	5	6	2	0	1	17	7	1,735	
Readfield town, Kennebec County.....	998	976	3	4	1	1	0	13	7	972	
Reed plantation, Aroostook County.....	75	74	0	0	0	0	0	1	0	74	
Richmond CDP, Sagadahoc County.....	768	754	1	4	1	0	1	7	6	749	
Richmond town, Sagadahoc County.....	1,420	1,396	6	5	2	0	2	9	8	1,391	
Ripley town, Somerset County.....	217	217	0	0	0	0	0	0	0	217	
Robbinston town, Washington County.....	238	231	0	3	0	0	0	4	1	230	
Rockland city, Knox County.....	3,423	3,316	18	12	16	1	7	53	36	3,290	
Rockport town, Knox County.....	1,422	1,405	1	4	2	0	0	10	9	1,399	
Rome town, Kennebec County.....	439	432	2	1	0	0	3	1	5	428	
Roque Bluffs town, Washington County.....	139	137	1	0	0	0	0	1	0	137	
Roxbury town, Oxford County.....	181	181	0	0	0	0	0	0	0	181	
Rumford CDP, Oxford County.....	1,989	1,943	10	5	3	0	8	20	21	1,929	
Rumford town, Oxford County.....	2,674	2,613	11	6	5	0	13	26	28	2,597	
Sabattus town, Androscoggin County.....	1,979	1,942	5	8	4	0	1	19	15	1,930	
Saco city, York County.....	7,623	7,405	48	19	72	0	16	63	53	7,373	
St. Agatha town, Aroostook County.....	357	354	1	1	1	0	0	0	1	353	
St. Albans town, Somerset County.....	806	797	1	2	0	0	0	6	1	796	
St. Francis town, Aroostook County.....	234	226	0	5	0	0	0	3	0	226	
St. George town, Knox County.....	1,204	1,190	2	0	0	0	1	11	3	1,188	
St. John plantation, Aroostook County.....	123	118	1	2	0	0	0	2	0	118	
Sandy River plantation, Franklin County.....	61	58	0	1	0	0	0	2	0	58	
Sanford CDP, York County.....	4,026	3,855	21	28	59	0	8	55	43	3,829	
Sanford town, York County.....	8,500	8,192	32	41	116	0	19	100	95	8,129	
Sangerville town, Piscataquis County.....	613	599	1	5	1	0	1	6	1	598	
Scarborough CDP, Cumberland County.....	1,917	1,811	9	5	71	0	2	19	13	1,803	
Scarborough town, Cumberland County.....	7,506	7,236	33	16	145	1	16	59	53	7,201	
Searsmont town, Waldo County.....	577	565	1	3	3	0	1	4	1	565	
Searsport CDP, Waldo County.....	504	492	3	5	0	0	1	3	4	489	
Searsport town, Waldo County.....	1,186	1,161	3	7	0	0	1	14	10	1,152	
Sebago town, Cumberland County.....	724	709	1	2	0	0	0	12	1	708	
Sebec town, Piscataquis County.....	273	270	0	0	0	0	0	3	1	269	
Seboeis plantation, Penobscot County.....	18	17	0	1	0	0	0	0	0	17	
Seboomook Lake UT, Somerset County.....	21	21	0	0	0	0	0	0	0	21	
Sedgwick town, Hancock County.....	529	525	1	2	1	0	0	0	2	524	
Shapleigh town, York County.....	1,072	1,047	3	4	3	0	0	15	6	1,041	
Sherman town, Aroostook County.....	363	355	0	4	0	0	0	4	0	355	
Shirley town, Piscataquis County.....	116	116	0	0	0	0	0	0	0	116	
Sidney town, Kennebec County.....	1,607	1,580	1	5	4	1	0	16	4	1,576	
Skowhegan CDP, Somerset County.....	2,856	2,782	10	11	18	0	2	33	9	2,774	
Skowhegan town, Somerset County.....	3,765	3,675	10	17	21	0	2	40	14	3,663	
Smithfield town, Somerset County.....	451	444	0	0	3	0	0	4	5	439	
Smyrna town, Aroostook County.....	155	151	0	3	0	0	0	1	1	150	
Solon town, Somerset County.....	459	453	0	1	0	0	0	5	1	452	
Somerville town, Lincoln County.....	225	217	1	0	2	0	1	4	3	216	
Sorrento town, Hancock County.....	141	138	0	2	1	0	0	0	0	138	
South Aroostook UT, Aroostook County.....	175	172	0	1	0	0	0	2	0	172	
South Berwick town, York County.....	2,729	2,675	11	4	12	0	5	22	22	2,658	
South Bristol town, Lincoln County.....	418	417	0	1	0	0	0	0	3	414	
Southeast Piscataquis UT, Piscataquis County.....	113	109	0	2	0	0	1	1	0	109	
South Eliot CDP, York County.....	1,480	1,447	8	3	6	0	5	11	11	1,442	
South Franklin UT, Franklin County.....	27	27	0	0	0	0	0	0	0	27	
South Oxford UT, Oxford County.....	251	246	0	2	2	0	0	1	1	246	
South Paris CDP, Oxford County.....	1,009	974	2	6	8	0	5	14	9	969	
Southport town, Lincoln County.....	316	309	0	0	3	0	0	4	0	309	
South Portland city, Cumberland County.....	10,877	10,214	154	30	297	5	58	119	149	10,136	
South Sanford CDP, York County.....	1,859	1,789	7	5	38	0	3	17	21	1,774	
South Thomaston town, Knox County.....	674	659	1	1	3	0	0	10	3	656	
Southwest Harbor CDP, Hancock County.....	376	370	0	0	2	0	1	3	1	370	
Southwest Harbor town, Hancock County.....	835	822	0	2	3	0	1	7	1	822	

Table 14.

Occupied Housing Units (Households) by Race and Hispanic or Latino Origin of Householder: 2010—Con.

[For information on confidentiality protection, nonsampling error, and definitions, see Selected Appendixes at <www.census.gov/prod/cen2010/cph-1-a.pdf>]

State County Place and County Subdivision	Total occupied housing units	Race of householder						Two or More Races	House- holder Hispanic or Latino (of any race)	House- holder White alone, not Hispanic or Latino
		One race								
		White	Black or African American	American Indian and Alaska Native	Asian	Native Hawaiian and Other Pacific Islander	Some Other Race			
PLACE AND COUNTY SUBDIVISION—Con.										
South Windham CDP, Cumberland County..	288	280	2	0	1	0	0	5	1	279
Springfield town, Penobscot County.....	171	164	0	3	0	0	0	4	1	163
Springvale CDP, York County.....	1,402	1,358	2	3	12	0	6	21	16	1,348
Square Lake UT, Aroostook County.....	295	290	0	2	0	0	0	3	1	289
Stacyville town, Penobscot County.....	162	157	0	3	0	0	0	2	1	156
Standish CDP, Cumberland County.....	197	196	0	0	0	0	0	1	0	196
Standish town, Cumberland County.....	3,518	3,463	4	12	6	0	4	29	13	3,456
Starks town, Somerset County.....	273	268	0	2	0	0	0	3	0	268
Steep Falls CDP, Cumberland County.....	388	384	0	0	1	0	0	3	1	384
Stetson town, Penobscot County.....	479	472	0	2	0	0	0	5	2	470
Steuben town, Washington County.....	474	455	1	7	0	0	3	8	5	453
Stockholm town, Aroostook County.....	110	110	0	0	0	0	0	0	0	110
Stockton Springs town, Waldo County.....	694	679	1	5	3	0	0	6	2	678
Stoneham town, Oxford County.....	110	109	0	0	0	0	0	1	0	109
Stonington town, Hancock County.....	515	503	0	1	0	0	2	9	2	501
Stow town, Oxford County.....	149	145	0	1	0	0	0	3	0	145
Strong town, Franklin County.....	496	488	0	0	0	0	0	8	3	485
Sullivan town, Hancock County.....	528	511	0	4	4	0	2	7	2	511
Sumner town, Oxford County.....	383	377	1	1	0	0	2	2	3	375
Surry town, Hancock County.....	673	662	0	3	3	0	0	5	3	659
Swans Island town, Hancock County.....	146	145	0	0	0	0	0	1	0	145
Swanville town, Waldo County.....	558	546	0	1	3	0	1	7	2	545
Sweden town, Oxford County.....	178	174	1	1	0	0	0	2	1	173
Talmadge town, Washington County.....	30	30	0	0	0	0	0	0	0	30
Temple town, Franklin County.....	226	222	0	2	1	0	0	1	1	222
The Forks plantation, Somerset County.....	21	21	0	0	0	0	0	0	0	21
Thomaston CDP, Knox County.....	843	823	3	3	6	0	0	8	2	821
Thomaston town, Knox County.....	1,219	1,194	5	4	6	0	0	10	4	1,190
Thordike town, Waldo County.....	330	322	1	1	0	0	0	6	1	321
Topsfield town, Washington County.....	95	95	0	0	0	0	0	0	0	95
Topsham CDP, Sagadahoc County.....	2,572	2,507	11	8	25	0	6	15	24	2,491
Topsham town, Sagadahoc County.....	3,720	3,621	22	11	36	0	6	24	34	3,596
Tremont town, Hancock County.....	723	704	4	2	2	0	1	10	3	702
Trenton town, Hancock County.....	663	634	1	11	1	0	1	15	7	628
Troy town, Waldo County.....	414	399	3	1	1	0	0	10	4	396
Turner town, Androscoggin County.....	2,193	2,144	8	9	2	2	16	12	41	2,120
Twombly Ridge UT, Penobscot County.....	0	0	0	0	0	0	0	0	0	0
Union town, Knox County.....	981	971	2	4	0	0	0	4	3	968
Unity UT, Kennebec County.....	18	18	0	0	0	0	0	0	0	18
Unity CDP, Waldo County.....	234	228	1	1	0	0	0	4	2	226
Unity town, Waldo County.....	750	730	1	2	0	0	1	16	5	726
Upton town, Oxford County.....	61	60	0	1	0	0	0	0	0	60
Van Buren CDP, Aroostook County.....	937	910	1	3	1	0	2	20	6	904
Van Buren town, Aroostook County.....	1,027	997	1	3	1	0	2	23	6	991
Vanceboro town, Washington County.....	60	59	0	0	0	0	0	1	1	58
Vassalboro town, Kennebec County.....	1,788	1,756	5	7	2	1	1	16	5	1,751
Veazie town, Penobscot County.....	828	796	2	11	9	0	1	9	5	792
Verona Island town, Hancock County.....	238	235	0	1	0	0	0	2	0	235
Vienna town, Kennebec County.....	251	249	0	0	0	0	0	2	2	247
Vinalhaven town, Knox County.....	545	541	0	1	0	0	0	3	1	540
Wade town, Aroostook County.....	112	111	0	0	1	0	0	0	1	110
Waite town, Washington County.....	43	42	0	1	0	0	0	0	1	41
Waldo town, Waldo County.....	332	328	0	1	0	0	0	3	2	326
Waldoboro CDP, Lincoln County.....	610	591	0	2	1	0	0	16	6	586
Waldoboro town, Lincoln County.....	2,171	2,124	6	8	3	0	5	25	16	2,113
Wales town, Androscoggin County.....	587	575	0	2	3	0	0	7	3	572
Wallagrass town, Aroostook County.....	244	239	1	1	0	0	0	3	2	237
Walham town, Hancock County.....	150	150	0	0	0	0	0	0	1	149
Warren town, Knox County.....	1,508	1,480	2	5	2	0	0	19	5	1,475
Washburn CDP, Aroostook County.....	421	412	0	4	1	0	0	4	1	411
Washburn town, Aroostook County.....	699	681	0	7	1	0	3	7	5	678
Washington town, Knox County.....	614	598	2	4	1	0	1	8	1	597
Waterboro town, York County.....	2,775	2,721	11	7	8	0	4	24	16	2,713
Waterford town, Oxford County.....	667	654	1	1	0	0	2	9	3	651
Waterville city, Kennebec County.....	6,370	6,121	50	31	47	1	30	90	90	6,070
Wayne town, Kennebec County.....	514	512	0	0	0	0	2	0	3	511
Webster plantation, Penobscot County.....	30	30	0	0	0	0	0	0	0	30
Weld town, Franklin County.....	194	191	1	0	0	0	0	2	1	190
Wellington town, Piscataquis County.....	124	122	0	0	0	1	0	1	0	122
Wells town, York County.....	4,120	4,044	17	4	15	0	7	33	29	4,024

Table 14.

Occupied Housing Units (Households) by Race and Hispanic or Latino Origin of Householder: 2010—Con.

[For information on confidentiality protection, nonsampling error, and definitions, see Selected Appendixes at <www.census.gov/prod/cen2010/cph-1-a.pdf>]

State County Place and County Subdivision	Total occupied housing units	Race of householder							Two or More Races	House- holder Hispanic or Latino (of any race)	House- holder White alone, not Hispanic or Latino
		One race									
		White	Black or African American	American Indian and Alaska Native	Asian	Native Hawaiian and Other Pacific Islander	Some Other Race				
PLACE AND COUNTY SUBDIVISION—Con.											
Wesley town, Washington County.....	50	49	0	0	0	0	0	1	0	49	
West Bath town, Sagadahoc County.....	817	796	2	4	3	0	3	9	6	793	
Westbrook city, Cumberland County.....	7,568	7,187	105	23	109	2	28	114	81	7,138	
West Central Franklin UT, Franklin County...	0	0	0	0	0	0	0	0	0	0	
Westfield town, Aroostook County.....	216	215	0	1	0	0	0	0	0	215	
West Forks plantation, Somerset County.....	33	32	0	0	0	0	0	1	0	32	
West Gardiner town, Kennebec County.....	1,368	1,339	6	6	3	0	1	13	7	1,335	
West Kennebunk CDP, York County.....	433	426	0	1	4	0	0	2	1	425	
Westmanland town, Aroostook County.....	31	30	0	1	0	0	0	0	0	30	
Weston town, Aroostook County.....	112	108	0	2	0	0	0	2	1	108	
West Paris town, Oxford County.....	700	682	2	4	1	0	2	9	8	678	
Westport Island town, Lincoln County.....	329	323	0	1	1	0	1	3	1	322	
Whitefield town, Lincoln County.....	917	904	2	4	0	0	0	7	7	898	
Whiting town, Washington County.....	206	199	0	3	1	0	1	2	2	197	
Whitney UT, Penobscot County.....	1	1	0	0	0	0	0	0	0	1	
Whitneyville town, Washington County.....	101	99	0	0	1	0	1	0	1	98	
Willimantic town, Piscataquis County.....	69	66	0	2	0	0	0	1	0	66	
Wilton CDP, Franklin County.....	916	887	3	6	7	1	1	11	7	882	
Wilton town, Franklin County.....	1,708	1,664	4	7	14	1	1	17	10	1,656	
Windham town, Cumberland County.....	6,383	6,239	37	19	22	2	7	57	38	6,215	
Windsor town, Kennebec County.....	1,039	1,019	2	6	1	0	1	10	3	1,017	
Winn town, Penobscot County.....	175	171	1	0	0	0	0	3	1	170	
Winslow CDP, Kennebec County.....	3,328	3,218	12	16	14	0	4	64	22	3,204	
Winslow town, Kennebec County.....	3,328	3,218	12	16	14	0	4	64	22	3,204	
Winter Harbor CDP, Hancock County.....	216	211	2	0	1	0	1	1	2	211	
Winter Harbor town, Hancock County.....	255	249	2	1	1	0	1	1	2	249	
Winterport CDP, Waldo County.....	560	546	4	5	2	0	1	2	2	546	
Winterport town, Waldo County.....	1,503	1,472	4	9	5	0	2	11	6	1,469	
Winterville plantation, Aroostook County.....	106	105	0	1	0	0	0	0	0	105	
Winthrop CDP, Kennebec County.....	1,159	1,143	1	0	4	0	1	10	10	1,136	
Winthrop town, Kennebec County.....	2,598	2,551	2	5	7	0	6	27	20	2,538	
Wiscasset CDP, Lincoln County.....	538	530	0	3	2	0	0	3	3	527	
Wiscasset town, Lincoln County.....	1,520	1,494	1	6	7	0	1	11	7	1,488	
Woodland town, Aroostook County.....	508	500	1	4	0	0	0	3	3	498	
Woodland CDP, Washington County.....	417	410	1	0	1	0	0	5	1	409	
Woodstock town, Oxford County.....	546	539	0	2	0	0	0	5	1	538	
Woodville town, Penobscot County.....	100	98	0	0	0	0	0	2	0	98	
Woolwich town, Sagadahoc County.....	1,241	1,207	3	6	7	0	1	17	5	1,204	
Wyman UT, Franklin County.....	42	42	0	0	0	0	0	0	0	42	
Yarmouth CDP, Cumberland County.....	2,515	2,459	8	6	24	0	1	17	24	2,436	
Yarmouth town, Cumberland County.....	3,522	3,452	10	8	27	0	1	24	31	3,423	
York town, York County.....	5,440	5,354	19	5	28	0	7	27	27	5,335	
York Harbor CDP, York County.....	1,427	1,404	7	0	10	0	0	6	6	1,400	

Table 15.

Land Area and Population Density: 2010

[For information on confidentiality protection, nonsampling error, and definitions, see Selected Appendixes at <www.census.gov/prod/cen2010/cph-1-a.pdf>]

State County County Subdivision Place	Land area in square miles	Total population		State County County Subdivision Place	Land area in square miles	Total population	
		Number	Average per square mile			Number	Average per square mile
Maine.....	30,842.92	1,328,361	43.1	Aroostook County—Con.			
Androscoggin County.....	467.93	107,702	230.2	Orient town.....	35.52	147	4.1
Auburn city.....	59.33	23,055	388.6	Oxbow plantation.....	37.81	66	1.7
Durham town.....	38.28	3,848	100.5	Penobscot Indian Island Reservation.....	0.00	0	(X)
Greene town.....	32.28	4,350	134.8	Perham town.....	36.53	386	10.6
Leeds town.....	40.05	2,326	58.1	Portage Lake town.....	30.77	391	12.7
Lewiston city.....	34.15	36,592	1,071.6	Presque Isle city.....	75.76	9,692	127.9
Lisbon town.....	22.82	9,009	394.8	Reed plantation.....	58.97	161	2.7
Lisbon Falls CDP.....	3.67	4,100	1,117.1	St. Agatha town.....	29.51	747	25.3
Livermore town.....	37.62	2,095	55.7	St. Francis town.....	29.92	485	16.2
Livermore Falls town.....	19.68	3,187	161.9	St. John plantation.....	50.27	267	5.3
Livermore Falls CDP.....	1.21	1,594	1,322.3	Sherman town.....	40.04	848	21.2
Mechanic Falls town.....	11.00	3,031	275.7	Smyrna town.....	35.11	442	12.6
Mechanic Falls CDP.....	5.34	2,237	418.7	South Aroostook UT.....	357.19	386	1.1
Minot town.....	29.57	2,607	88.2	Square Lake UT.....	382.81	594	1.6
Poland town.....	42.23	5,376	127.3	Stockholm town.....	34.20	253	7.4
Sabbatus town.....	25.71	4,876	189.7	Van Buren town.....	33.79	2,171	64.3
Turner town.....	59.26	5,734	96.8	Van Buren CDP.....	4.19	1,937	462.4
Wales town.....	15.95	1,616	101.3	Wade town.....	36.11	283	7.8
Aroostook County.....	6,671.33	71,870	10.8	Wallagrass town.....	40.10	546	13.6
Allagash town.....	128.61	239	1.9	Washburn town.....	34.24	1,687	49.3
Amity town.....	41.72	238	5.7	Washburn CDP.....	4.47	997	223.1
Ashland town.....	80.41	1,302	16.2	Westfield town.....	40.25	549	13.6
Ashland CDP.....	4.46	709	159.0	Westmanland town.....	35.60	62	1.7
Bancroft town.....	40.43	68	1.7	Weston town.....	30.61	228	7.4
Blaine town.....	18.60	726	39.0	Winterville plantation.....	35.60	224	6.3
Blaine CDP.....	2.73	301	110.3	Woodland town.....	35.25	1,213	34.4
Bridgewater town.....	38.80	610	15.7	Cumberland County.....	835.24	281,674	337.2
Caribou city.....	79.26	8,189	103.3	Baldwin town.....	35.32	1,525	43.2
Cary plantation.....	18.76	218	11.6	Bridgton town.....	56.79	5,210	91.7
Castle Hill town.....	35.69	425	11.9	Bridgton CDP.....	7.38	2,071	280.7
Caswell town.....	41.30	306	7.4	Brunswick town.....	46.73	20,278	434.0
Central Aroostook UT.....	556.63	118	0.2	Brunswick CDP.....	14.51	15,175	1,045.8
Chapman town.....	38.40	468	12.2	Brunswick Station CDP.....	4.90	578	117.9
Connor UT.....	39.34	457	11.6	Cape Elizabeth town.....	14.70	9,015	613.4
Crystal town.....	40.39	269	6.7	Casco town.....	31.24	3,742	119.8
Cyr plantation.....	38.33	103	2.7	Casco CDP.....	3.28	587	178.8
Dyer Brook town.....	38.51	213	5.5	Chebeague Island town.....	3.56	341	95.8
Eagle Lake town.....	37.36	864	23.1	Cumberland town.....	22.88	7,211	315.2
Eagle Lake CDP.....	3.95	625	158.0	Cumberland Center CDP.....	4.23	2,499	590.6
Easton town.....	38.71	1,287	33.2	Falmouth town.....	29.38	11,185	380.8
Fort Fairfield town.....	76.67	3,496	45.6	Falmouth CDP.....	2.45	1,855	757.2
Fort Fairfield CDP.....	2.93	1,825	623.2	Falmouth Foreside CDP.....	1.52	1,511	994.5
Fort Kent town.....	54.17	4,097	75.6	Freeport town.....	34.70	7,879	227.0
Fort Kent CDP.....	5.38	2,488	462.7	Freeport CDP.....	1.72	1,485	865.5
Frenchville town.....	28.71	1,087	37.9	Frye Island town.....	1.33	5	3.7
Garfield plantation.....	38.29	81	2.1	Gorham town.....	50.62	16,381	323.6
Glenwood plantation.....	38.15	3	0.1	Gorham CDP.....	7.66	6,882	898.8
Grand Isle town.....	34.59	467	13.5	Little Falls CDP.....	1.15	708	615.4
Hamlin town.....	23.35	219	9.4	Gray town.....	43.27	7,761	179.4
Hammond town.....	39.06	118	3.0	Gray CDP.....	2.94	884	301.2
Haynesville town.....	41.38	121	2.9	Harpwell town.....	24.18	4,740	196.0
Hersey town.....	39.65	83	2.1	Harrison town.....	33.19	2,730	82.3
Hodgdon town.....	39.82	1,309	32.9	Long Island town.....	1.42	230	161.7
Houlton town.....	36.71	6,123	166.8	Naples town.....	31.82	3,872	121.7
Houlton CDP.....	5.25	4,856	924.1	Naples CDP.....	2.59	428	165.5
Island Falls town.....	36.03	837	23.2	New Gloucester town.....	47.12	5,542	117.6
Limestone town.....	40.49	2,314	57.1	North Yarmouth town.....	21.22	3,565	168.0
Limestone CDP.....	2.65	1,075	405.9	Portland city.....	21.31	66,194	3,106.6
Linneus town.....	44.26	984	22.2	Pownall town.....	22.86	1,474	64.5
Littleton town.....	38.36	1,068	27.8	Raymond town.....	33.18	4,436	133.7
Ludlow town.....	22.01	404	18.4	Scarborough town.....	47.61	18,919	397.4
Macwahoc plantation.....	29.44	79	2.7	Scarborough CDP.....	4.97	4,403	885.4
Madawaska town.....	55.56	4,035	72.6	Sebago town.....	32.75	1,719	52.5
Madawaska CDP.....	5.29	2,967	560.7	South Portland city.....	11.99	25,002	2,086.1
Mapleton town.....	33.97	1,948	57.3	Standish town.....	59.03	9,874	167.3
Mapleton CDP.....	3.01	683	226.8	Standish CDP.....	2.68	469	175.1
Mars Hill town.....	35.13	1,493	42.5	Steep Falls CDP.....	10.03	1,139	113.5
Mars Hill CDP.....	2.12	980	462.4	Westbrook city.....	17.12	17,494	1,021.7
Masardis town.....	38.73	249	6.4	Windham town.....	46.56	17,001	365.2
Merrill town.....	37.35	273	7.3	North Windham CDP.....	6.53	4,904	750.8
Monticello town.....	38.24	790	20.7	South Windham CDP.....	1.19	1,374	1,150.7
Moro plantation.....	35.44	38	1.1	Yarmouth town.....	13.35	8,349	625.3
Nashville plantation.....	35.21	46	1.3	Cousins Island CDP.....	1.06	490	462.0
New Canada town.....	35.78	321	9.0	Littlejohn Island CDP.....	0.34	118	345.5
New Limerick town.....	18.44	510	27.7	Yarmouth CDP.....	5.23	5,869	1,121.3
New Sweden town.....	34.57	602	17.4	Franklin County.....	1,696.61	30,768	18.1
Northwest Aroostook UT.....	2,629.38	10	0.0	Avon town.....	41.39	461	11.1
Oakfield town.....	35.15	737	21.0	Carrabassett Valley town.....	77.48	781	10.1

Table 15.

Land Area and Population Density: 2010—Con.

[For information on confidentiality protection, nonsampling error, and definitions, see Selected Appendixes at <www.census.gov/prod/cen2010/cph-1-a.pdf>]

State County County Subdivision Place	Land area in square miles	Total population		State County County Subdivision Place	Land area in square miles	Total population	
		Number	Average per square mile			Number	Average per square mile
Franklin County—Con.				Kennebec County—Con.			
Carthage town.....	33.33	560	16.8	Belgrade town.....	43.24	3,189	73.7
Chesterfield town.....	36.17	1,352	37.4	Benton town.....	28.41	2,732	96.2
Coplin plantation.....	33.04	166	5.0	Chelsea town.....	19.54	2,721	139.3
Dallas plantation.....	38.98	309	7.9	China town.....	49.88	4,328	86.8
East Central Franklin UT.....	171.04	808	4.7	Clinton town.....	43.87	3,486	79.5
Eustis town.....	39.13	618	15.8	Clinton CDP.....	8.85	1,419	160.3
Farmington town.....	55.67	7,760	139.4	Farmingdale town.....	11.24	2,956	263.1
Farmington CDP.....	4.04	4,288	1,062.6	Farmingdale CDP.....	2.38	1,970	826.2
Industry town.....	29.75	929	31.2	Fayette town.....	29.17	1,140	39.1
Jay town.....	48.37	4,851	100.3	Gardiner city.....	15.65	5,800	370.5
Chisholm CDP.....	2.19	1,380	631.2	Hallowell city.....	5.88	2,381	405.1
Kingfield town.....	43.12	997	23.1	Litchfield town.....	37.44	3,624	96.8
New Sharon town.....	46.18	1,407	30.5	Manchester town.....	21.39	2,580	120.6
New Vineyard town.....	35.74	757	21.2	Monmouth town.....	34.03	4,104	120.6
North Franklin UT.....	498.76	61	0.1	Mount Vernon town.....	37.90	1,640	43.3
Phillips town.....	50.81	1,028	20.2	Oakland town.....	25.67	6,240	243.1
Rangeley town.....	41.48	1,168	28.2	Oakland CDP.....	5.41	2,602	481.4
Rangeley plantation.....	40.77	189	4.6	Pittston town.....	32.17	2,666	82.9
Sandy River plantation.....	34.09	133	3.9	Randolph town.....	2.13	1,772	832.0
South Franklin UT.....	12.42	69	5.6	Randolph CDP.....	2.13	1,772	832.0
Strong town.....	28.35	1,213	42.8	Readfield town.....	29.16	2,598	89.1
Temple town.....	35.53	528	14.9	Rome town.....	25.41	1,010	39.8
Weld town.....	59.50	419	7.0	Sidney town.....	42.25	4,208	99.6
West Central Franklin UT.....	103.91	0	0.0	Unity UT.....	10.41	43	4.1
Wilton town.....	41.26	4,116	99.8	Vassalboro town.....	44.27	4,340	98.0
Wilton CDP.....	4.09	2,198	537.2	Vienna town.....	24.30	570	23.5
Wymann UT.....	20.34	88	4.3	Waterville city.....	13.58	15,722	1,157.6
Hancock County.....	1,586.89	54,418	34.3	Wayne town.....	19.26	1,189	61.7
Amherst town.....	39.31	265	6.7	West Gardiner town.....	24.63	3,474	141.0
Aurora town.....	37.66	114	3.0	Windsor town.....	34.65	2,575	74.3
Bar Harbor town.....	42.24	5,235	123.9	Winslow town.....	36.82	7,794	211.7
Bar Harbor CDP.....	3.18	2,552	803.7	Winslow CDP.....	36.82	7,794	211.7
Blue Hill town.....	62.48	2,686	43.0	Winthrop town.....	31.22	6,092	195.1
Blue Hill CDP.....	4.69	943	201.1	Winthrop CDP.....	5.58	2,650	475.0
Brooklin town.....	17.92	824	46.0	Knox County.....	365.13	39,736	108.8
Brooksville town.....	31.13	934	30.0	Appleton town.....	32.71	1,316	40.2
Bucksport town.....	51.54	4,924	95.5	Camden town.....	18.24	4,850	265.9
Bucksport CDP.....	11.41	2,885	252.8	Camden CDP.....	3.76	3,570	948.5
Castine town.....	7.78	1,366	175.6	Criehaven UT.....	0.53	1	1.9
Castine CDP.....	1.54	1,029	667.4	Cushing town.....	19.23	1,534	79.8
Central Hancock UT.....	15.24	117	7.7	Friendship town.....	14.10	1,152	81.7
Cranberry Isles town.....	3.17	141	44.5	Hope town.....	21.96	1,536	69.9
Dedham town.....	39.33	1,681	42.7	Isle au Haut town.....	12.52	73	5.8
Deer Isle town.....	29.72	1,975	66.4	Matinicus Isle plantation.....	2.40	74	30.8
Eastbrook town.....	33.35	423	12.7	Muscle Ridge Islands UT.....	0.95	6	6.3
East Hancock UT.....	443.16	94	0.2	North Haven town.....	11.62	355	30.6
Ellsworth city.....	79.28	7,741	97.6	Owls Head town.....	8.88	1,580	178.0
Franklin town.....	36.45	1,483	40.7	Rockland city.....	12.84	7,297	568.2
Frenchboro town.....	4.81	61	12.7	Rockport town.....	21.64	3,330	153.9
Gouldsboro town.....	46.17	1,737	37.6	St. George town.....	25.02	2,591	103.6
Great Pond town.....	37.76	58	1.5	South Thomaston town.....	11.44	1,558	136.2
Hancock town.....	30.04	2,394	79.7	Thomaston town.....	10.94	2,781	254.3
Lamoine town.....	17.82	1,602	89.9	Thomaston CDP.....	2.11	1,875	887.1
Mariaville town.....	38.69	513	13.3	Union town.....	32.15	2,259	70.3
Marshall Island UT.....	1.57	0	0.0	Vinalhaven town.....	23.46	1,165	49.7
Mount Desert town.....	36.88	2,053	55.7	Warren town.....	46.47	4,751	102.2
Northwest Hancock UT.....	40.88	2	0.0	Washington town.....	38.04	1,527	40.1
Orland town.....	47.03	2,225	47.3				
Osborn town.....	35.20	67	1.9	Lincoln County.....	455.82	34,457	75.6
Otis town.....	24.77	672	27.1	Alna town.....	20.90	709	33.9
Penobscot town.....	39.87	1,263	31.7	Boothbay town.....	21.93	3,120	142.3
Sedgwick town.....	26.99	1,196	44.3	Boothbay Harbor town.....	5.70	2,165	379.9
Sorrento town.....	3.99	274	68.6	Boothbay Harbor CDP.....	0.85	1,086	1,281.9
Southwest Harbor town.....	13.51	1,764	130.6	Bremen town.....	16.47	806	49.0
Southwest Harbor CDP.....	1.35	720	534.6	Bristol town.....	34.00	2,755	81.0
Stonington town.....	9.81	1,043	106.3	Damariscotta town.....	12.42	2,218	178.6
Sullivan town.....	26.67	1,236	46.3	Damariscotta CDP.....	3.45	1,142	330.8
Surry town.....	36.97	1,466	39.7	Dresden town.....	30.45	1,672	54.9
Swans Island town.....	12.41	332	26.7	Edgecomb town.....	18.07	1,249	69.1
Tremont town.....	16.83	1,563	92.9	Hibberts gore.....	0.75	1	1.3
Trenton town.....	18.17	1,481	81.5	Jefferson town.....	52.57	2,427	46.2
Verona Island town.....	6.24	544	87.2	Louds Island UT.....	1.56	0	0.0
Waltham town.....	29.67	353	11.9	Monhegan plantation.....	0.85	69	81.1
Winter Harbor town.....	14.36	516	35.9	Newcastle town.....	29.05	1,752	60.3
Winter Harbor CDP.....	2.17	426	196.4	Newcastle CDP.....	2.17	667	307.1
Kennebec County.....	867.52	122,151	140.8	Nobleboro town.....	18.93	1,643	86.8
Albion town.....	38.83	2,041	52.6	Somerville town.....	21.93	548	25.0
Augusta city.....	55.13	19,136	347.1	South Bristol town.....	13.10	892	68.1
				Southport town.....	5.38	606	112.7

Table 15.

Land Area and Population Density: 2010—Con.

[For information on confidentiality protection, nonsampling error, and definitions, see Selected Appendixes at <www.census.gov/prod/cen2010/cph-1-a.pdf>]

State County County Subdivision Place	Land area in square miles	Total population		State County County Subdivision Place	Land area in square miles	Total population	
		Number	Average per square mile			Number	Average per square mile
Lincoln County—Con.				Penobscot County—Con.			
Waldoboro town.....	71.50	5,075	71.0	Enfield town.....	27.73	1,607	57.9
Waldoboro CDP.....	4.88	1,233	252.8	Etna town.....	24.81	1,246	50.2
Westport Island town.....	8.81	718	81.5	Exeter town.....	38.56	1,092	28.3
Whitefield town.....	46.82	2,300	49.1	Garland town.....	37.67	1,105	29.3
Wiscasset town.....	24.63	3,732	151.5	Glenburn town.....	27.19	4,594	169.0
Wiscasset CDP.....	3.90	1,097	281.4	Greenbush town.....	43.80	1,491	34.0
Oxford County.....	2,076.84	57,833	27.8	Hampden town.....	37.94	7,257	191.3
Andover town.....	57.42	821	14.3	Hampden CDP.....	10.96	4,343	396.2
Bethel town.....	64.60	2,607	40.4	Heron town.....	35.87	5,416	151.0
Brownfield town.....	44.47	1,597	35.9	Holden town.....	31.32	3,076	98.2
Buckfield town.....	37.53	2,009	53.5	Howland town.....	34.92	1,241	35.5
Byron town.....	51.81	145	2.8	Howland CDP.....	7.44	1,096	147.4
Canton town.....	29.12	990	34.0	Hudson town.....	37.64	1,536	40.8
Denmark town.....	46.12	1,148	24.9	Kenduskeag town.....	16.75	1,348	80.5
Dixfield town.....	41.27	2,550	61.8	Kingman UT.....	25.01	174	7.0
Dixfield CDP.....	0.86	1,076	1,253.7	Lagrange town.....	49.47	708	14.3
Fryeburg town.....	58.33	3,449	59.1	Lakeville town.....	58.33	105	1.8
Fryeburg CDP.....	2.98	1,631	547.5	Lee town.....	38.67	922	23.8
Gilead town.....	18.88	209	11.1	Levant town.....	30.06	2,851	94.8
Greenwood town.....	41.67	830	19.9	Lincoln town.....	67.83	5,085	75.0
Hanover town.....	7.04	238	33.8	Lincoln CDP.....	7.43	2,884	388.4
Hartford town.....	43.87	1,185	27.0	Lowell town.....	38.29	358	9.3
Hebron town.....	22.41	1,416	63.2	Mattawamkeag town.....	37.73	687	18.2
Hiram town.....	37.55	1,620	43.1	Maxfield town.....	18.93	97	5.1
Lincoln plantation.....	32.66	45	1.4	Medway town.....	41.00	1,349	32.9
Lovell town.....	43.15	1,140	26.4	Milford town.....	45.63	3,070	67.3
Magalloway plantation.....	48.15	46	1.0	Milford CDP.....	3.34	2,233	667.9
Mexico town.....	23.34	2,681	114.9	Millinocket town.....	15.95	4,506	282.5
Mexico CDP (part).....	1.00	1,743	1,734.4	Millinocket CDP.....	5.51	4,466	811.0
Milton UT.....	14.90	143	9.6	Mount Chase town.....	36.64	201	5.5
Newry town.....	61.52	329	5.3	Newburgh town.....	31.01	1,551	50.0
North Oxford UT.....	509.04	24	0.0	Newport town.....	29.50	3,275	111.0
Norway town.....	45.04	5,014	111.3	Newport CDP.....	3.51	1,776	506.5
Norway CDP.....	5.05	2,748	544.6	North Penobscot UT.....	1,051.93	463	0.4
Otisfield town.....	39.93	1,770	44.3	Old Town city.....	38.85	7,840	201.8
Oxford town.....	38.71	4,110	106.2	Orono town.....	18.19	10,362	569.7
Oxford CDP.....	8.29	1,263	152.4	Orono CDP.....	7.05	9,474	1,343.1
Paris town.....	40.77	5,183	127.1	Orrington town.....	24.99	3,733	149.4
South Paris CDP.....	3.88	2,267	584.6	Passadumkeag town.....	22.92	374	16.3
Peru town.....	46.68	1,541	33.0	Patten town.....	38.19	1,017	26.6
Porter town.....	31.50	1,498	47.6	Penobscot Indian Island Reservation.....	7.54	610	80.9
Roxbury town.....	42.91	369	8.6	Plymouth town.....	29.73	1,380	46.4
Rumford town.....	68.55	5,841	85.2	Prentiss UT.....	38.18	214	5.6
Mexico CDP (part).....	0.06	0	0.0	Seboeis plantation.....	40.01	35	0.9
Rumford CDP.....	7.87	4,218	536.2	Springfield town.....	38.48	409	10.6
South Oxford UT.....	97.07	579	6.0	Stacyville town.....	39.53	396	10.0
Stoneham town.....	33.83	236	7.0	Stetson town.....	34.99	1,202	34.4
Stow town.....	24.21	385	15.9	Twombly Ridge UT.....	44.05	0	0.0
Sumner town.....	44.27	939	21.2	Veazie town.....	3.03	1,919	633.9
Sweden town.....	28.82	391	13.6	Webster plantation.....	36.65	85	2.3
Upton town.....	39.51	113	2.9	Whitney UT.....	10.91	5	0.5
Waterford town.....	50.24	1,553	30.9	Winn town.....	43.70	407	9.3
West Paris town.....	24.24	1,812	74.8	Woodville town.....	42.73	248	5.8
Woodstock town.....	45.70	1,277	27.9				
Penobscot County.....	3,397.36	153,923	45.3	Piscataquis County.....	3,960.86	17,535	4.4
Alton town.....	42.31	890	21.0	Abbot town.....	34.53	714	20.7
Argyle UT.....	26.64	277	10.4	Atkinson town.....	38.79	326	8.4
Bangor city.....	34.26	33,039	964.3	Beaver Cove town.....	31.85	122	3.8
Bradford town.....	41.18	1,290	31.3	Blanchard UT.....	44.27	98	2.2
Bradley town.....	49.52	1,492	30.1	Bowerbank town.....	41.90	116	2.8
Brewer city.....	15.23	9,482	622.4	Brownville town.....	44.02	1,250	28.4
Burlington town.....	54.01	363	6.7	Dover-Foxcroft town.....	67.81	4,213	62.1
Carmel town.....	36.53	2,794	76.5	Dover-Foxcroft CDP.....	8.38	2,528	301.7
Carroll plantation.....	43.95	153	3.5	Greenville town.....	42.33	1,646	38.9
Charleston town.....	40.55	1,409	34.7	Greenville CDP.....	4.11	1,257	305.5
Chester town.....	45.83	546	11.9	Guilford town.....	34.88	1,521	43.6
Clifton town.....	34.53	921	26.7	Guilford CDP.....	1.92	903	470.9
Corinna town.....	38.68	2,198	56.8	Kingsbury plantation.....	44.12	28	0.6
Corinth town.....	40.27	2,878	71.5	Lake View plantation.....	40.67	89	2.2
Dexter town.....	35.13	3,895	110.9	Medford town.....	42.31	254	6.0
Dexter CDP.....	4.73	2,158	456.2	Milo town.....	32.98	2,340	71.0
Dixmont town.....	36.29	1,181	32.5	Milo CDP.....	7.75	1,847	238.4
Drew plantation.....	38.03	46	1.2	Monson town.....	46.78	686	14.7
East Central Penobscot UT.....	114.48	343	3.0	Northeast Piscataquis UT.....	1,707.89	273	0.2
East Millinocket town.....	7.10	1,723	242.8	Northwest Piscataquis UT.....	1,372.65	147	0.1
East Millinocket CDP.....	0.96	1,567	1,638.6	Parkman town.....	45.23	843	18.6
Eddington town.....	24.99	2,225	89.0	Sangerville town.....	38.42	1,343	35.0
Edinburg town.....	35.01	131	3.7	Sebec town.....	36.75	630	17.1
				Shirley town.....	53.31	233	4.4
				Southeast Piscataquis UT.....	36.33	253	7.0

Table 15.

Land Area and Population Density: 2010—Con.

[For information on confidentiality protection, nonsampling error, and definitions, see Selected Appendixes at <www.census.gov/prod/cen2010/cph-1-a.pdf>]

State County County Subdivision Place	Land area in square miles	Total population		State County County Subdivision Place	Land area in square miles	Total population	
		Number	Average per square mile			Number	Average per square mile
Piscataquis County—Con.				Waldo County—Con.			
Wellington town.....	39.86	260	6.5	Morrill town.....	16.56	884	53.4
Willimantic town.....	43.18	150	3.5	Northport town.....	23.77	1,520	63.9
Sagadahoc County.....	253.69	35,293	139.1	Palermo town.....	40.56	1,535	37.8
Arrowsic town.....	7.75	427	55.1	Prospect town.....	18.09	709	39.2
Bath city.....	9.10	8,514	935.9	Searsmont town.....	37.74	1,392	36.9
Bowdoin town.....	43.45	3,061	70.4	Searsport town.....	28.65	2,615	91.3
Bowdoinham town.....	34.40	2,889	84.0	Searsport CDP.....	4.35	992	228.0
Bowdoinham CDP.....	3.56	722	203.0	Stockton Springs town.....	19.64	1,591	81.0
Georgetown town.....	18.58	1,042	56.1	Swanville town.....	19.72	1,388	70.4
Perkins UT.....	2.23	0	0.0	Thorndike town.....	25.26	890	35.2
Phippsburg town.....	28.58	2,216	77.5	Troy town.....	34.92	1,030	29.5
Richmond town.....	30.41	3,411	112.2	Unity town.....	39.40	2,099	53.3
Richmond CDP.....	7.11	1,760	247.5	Unity CDP.....	1.83	469	255.9
Topsham town.....	32.20	8,784	272.8	Waldo town.....	19.29	762	39.5
Topsham CDP.....	11.06	5,931	536.5	Winterport town.....	35.52	3,757	105.8
West Bath town.....	11.90	1,877	157.8	Winterport CDP.....	5.79	1,340	231.3
Woolwich town.....	35.09	3,072	87.5	Washington County.....	2,562.66	32,856	12.8
Somerset County.....	3,924.40	52,228	13.3	Addison town.....	42.44	1,266	29.8
Anson town.....	47.49	2,511	52.9	Alexander town.....	40.14	499	12.4
Anson CDP.....	1.30	752	580.6	Baileysville town.....	37.15	1,521	40.9
Athens town.....	43.60	1,019	23.4	Woodland CDP.....	1.18	952	805.0
Bingham town.....	34.91	922	26.4	Baring plantation.....	20.95	251	12.0
Bingham CDP.....	2.27	758	333.6	Beals town.....	5.62	508	90.4
Brighton plantation.....	38.86	70	1.8	Beddington town.....	34.59	50	1.4
Cambridge town.....	19.32	462	23.9	Calais city.....	34.32	3,123	91.0
Canaan town.....	41.16	2,275	55.3	Charlotte town.....	30.99	332	10.7
Caratunk town.....	52.30	69	1.3	Cherryfield town.....	44.44	1,232	27.7
Central Somerset UT.....	76.69	338	4.4	Codyville plantation.....	54.67	24	0.4
Cornville town.....	40.73	1,314	32.3	Columbia town.....	36.30	486	13.4
Dennistown plantation.....	38.55	33	0.9	Columbia Falls town.....	24.54	560	22.8
Detroit town.....	20.25	852	42.1	Cooper town.....	30.71	154	5.0
Embsden town.....	39.58	939	23.7	Crawford town.....	34.52	105	3.0
Fairfield town.....	53.75	6,735	125.3	Cutler town.....	46.95	507	10.8
Fairfield CDP.....	1.83	2,638	1,441.6	Danforth town.....	54.00	589	10.9
Harmony town.....	38.67	939	24.3	Deblois town.....	35.84	57	1.6
Hartland town.....	37.10	1,782	48.0	Dennysville town.....	14.92	342	22.9
Hartland CDP.....	2.22	813	365.5	East Central Washington UT.....	206.92	728	3.5
Highland plantation.....	42.19	73	1.7	East Machias town.....	34.81	1,368	39.3
Jackman town.....	41.26	862	20.9	Eastport city.....	3.63	1,331	366.7
Madison town.....	51.88	4,855	93.6	Grand Lake Stream plantation.....	43.97	109	2.5
Madison CDP.....	6.43	2,630	409.2	Harrington town.....	21.11	1,004	47.6
Mercer town.....	26.71	664	24.9	Jonesboro town.....	36.58	583	15.9
Moose River town.....	40.07	218	5.4	Jonesport town.....	28.51	1,370	48.0
Moscow town.....	45.92	512	11.1	Lubec town.....	33.25	1,359	40.9
New Portland town.....	43.88	718	16.4	Lubec CDP.....	0.52	349	668.8
Norridgewock town.....	49.95	3,367	67.4	Machias town.....	13.87	2,221	160.1
Norridgewock CDP.....	10.61	1,438	135.6	Machias CDP.....	2.48	1,274	512.8
Northeast Somerset UT.....	483.59	390	0.8	Machiasport town.....	21.41	1,119	52.3
Northwest Somerset UT.....	656.79	62	0.1	Marshfield town.....	17.01	518	30.4
Palmyra town.....	40.16	1,986	49.5	Meddybemps town.....	13.11	157	12.0
Pittsfield town.....	48.18	4,215	87.5	Milbridge town.....	24.25	1,353	55.8
Pittsfield CDP.....	9.40	3,150	335.2	Northfield town.....	43.58	148	3.4
Pleasant Ridge plantation.....	22.12	93	4.2	North Washington UT.....	920.81	499	0.5
Ripley town.....	24.61	488	19.8	Passamaquoddy Indian Township			
St. Albans town.....	44.79	2,005	44.8	Reservation.....	37.60	718	19.1
Seboomook Lake UT.....	1,401.13	48	0.0	Passamaquoddy Pleasant Point			
Skowhegan town.....	58.84	8,589	146.0	Reservation.....	0.57	749	1,321.8
Skowhegan CDP.....	13.37	6,297	471.2	Pembroke town.....	27.36	840	30.7
Smithfield town.....	19.90	1,033	51.9	Perry town.....	29.27	889	30.4
Solon town.....	39.65	1,053	26.6	Princeton town.....	36.85	832	22.6
Starks town.....	31.59	640	20.3	Robbinston town.....	28.19	574	20.4
The Forks plantation.....	39.57	37	0.9	Roque Bluffs town.....	10.39	303	29.2
West Forks plantation.....	48.69	60	1.2	Steuben town.....	43.03	1,131	26.3
Waldo County.....	729.92	38,786	53.1	Talmdage town.....	37.80	64	1.7
Belfast city.....	34.04	6,668	195.9	Topsfield town.....	50.09	237	4.7
Belmont town.....	13.61	942	69.2	Vanceboro town.....	20.14	140	7.0
Brooks town.....	24.67	1,078	43.7	Waite town.....	43.98	101	2.3
Burnham town.....	38.89	1,164	29.9	Wesley town.....	49.88	98	2.0
Frankfort town.....	24.61	1,124	45.7	Whiting town.....	46.74	487	10.4
Freedom town.....	21.52	719	33.4	Whitneyville town.....	14.88	220	14.8
Islesboro town.....	14.29	566	39.6	York County.....	990.71	197,131	199.0
Jackson town.....	25.26	548	21.7	Acton town.....	37.72	2,447	64.9
Knox town.....	28.97	806	27.8	Alfred town.....	27.25	3,019	110.8
Liberty town.....	26.00	913	35.1	Arundel town.....	23.87	4,022	168.5
Lincolnton town.....	37.34	2,164	57.9	Berwick town.....	37.52	7,246	193.1
Monroe town.....	38.92	890	22.9	Berwick CDP.....	1.57	2,187	1,391.5
Montville town.....	42.66	1,032	24.2	Biddeford city.....	30.09	21,277	707.2
				Buxton town.....	40.52	8,034	198.3

Table 15.

Land Area and Population Density: 2010—Con.

[For information on confidentiality protection, nonsampling error, and definitions, see Selected Appendixes at <www.census.gov/prod/cen2010/cph-1-a.pdf>]

State County County Subdivision Place	Land area in square miles	Total population	
		Number	Average per square mile
York County—Con.			
Cornish town.....	22.18	1,403	63.3
Dayton town.....	17.89	1,965	109.8
Eliot town.....	19.78	6,204	313.6
South Eliot CDP.....	7.19	3,550	493.6
Hollis town.....	32.01	4,281	133.7
Kennebunk town.....	35.05	10,798	308.1
Kennebunk CDP.....	6.75	5,214	772.7
West Kennebunk CDP.....	3.48	1,176	338.0
Kennebunkport town.....	20.52	3,474	169.3
Kennebunkport CDP.....	2.95	1,238	419.1
Kittery town.....	17.78	9,490	533.7
Kittery CDP.....	2.78	4,562	1,640.0
Kittery Point CDP.....	1.91	1,012	530.8
Lebanon town.....	55.00	6,031	109.7
Limerick town.....	27.14	2,892	106.6
Lake Arrowhead CDP (part).....	3.00	680	226.6
Limington town.....	41.92	3,713	88.6
Lyman town.....	38.99	4,344	111.4
Newfield town.....	32.30	1,522	47.1
North Berwick town.....	38.01	4,576	120.4
North Berwick CDP.....	3.19	1,615	505.6
Ogunquit town.....	4.18	892	213.5
Old Orchard Beach town.....	7.43	8,624	1,160.0
Old Orchard Beach CDP.....	7.43	8,624	1,160.0
Parsonsfield town.....	58.89	1,898	32.2
Saco city.....	38.46	18,482	480.5
Sanford town.....	47.78	20,798	435.3
Sanford CDP.....	5.11	9,761	1,908.9
South Sanford CDP.....	22.80	4,536	198.9
Springvale CDP.....	3.14	3,292	1,048.9
Shapleigh town.....	38.75	2,668	68.9
South Berwick town.....	32.13	7,220	224.7
Waterboro town.....	55.33	7,693	139.0
Lake Arrowhead CDP (part).....	2.21	2,391	1,082.0
Wells town.....	57.55	9,589	166.6
York town.....	54.67	12,529	229.2
Cape Neddick CDP.....	3.73	2,568	689.2
York Harbor CDP.....	3.21	3,033	946.1

Table 16.

Land Area and Population Density: 2010

[For information on confidentiality protection, nonsampling error, and definitions, see Selected Appendixes at <www.census.gov/prod/cen2010/cph-1-a.pdf>]

State County Place and County Subdivision	Land area in square miles	Total population		State County Place and County Subdivision	Land area in square miles	Total population	
		Number	Average per square mile			Number	Average per square mile
Maine.....	30,842.92	1,328,361	43.1	PLACE AND COUNTY SUBDIVISION—Con.			
COUNTY							
Androscoggin County.....	467.93	107,702	230.2	Boothbay town, Lincoln County.....	21.93	3,120	142.3
Aroostook County.....	6,671.33	71,870	10.8	Boothbay Harbor CDP, Lincoln County.....	0.85	1,086	1,281.9
Cumberland County.....	835.24	281,674	337.2	Boothbay Harbor town, Lincoln County.....	5.70	2,165	379.9
Franklin County.....	1,696.61	30,768	18.1	Bowdoin town, Sagadahoc County.....	43.45	3,061	70.4
Hancock County.....	1,586.89	54,418	34.3	Bowdoinham CDP, Sagadahoc County.....	3.56	722	203.0
Kennebec County.....	867.52	122,151	140.8	Bowdoinham town, Sagadahoc County.....	34.40	2,889	84.0
Knox County.....	365.13	39,736	108.8	Bowerbank town, Piscataquis County.....	41.90	116	2.8
Lincoln County.....	455.82	34,457	75.6	Bradford town, Penobscot County.....	41.18	1,290	31.3
				Bradley town, Penobscot County.....	49.52	1,492	30.1
				Bremen town, Lincoln County.....	16.47	806	49.0
Oxford County.....	2,076.84	57,833	27.8	Brewer city, Penobscot County.....	15.23	9,482	622.4
Penobscot County.....	3,397.36	153,923	45.3	Bridgewater town, Aroostook County.....	38.80	610	15.7
Piscataquis County.....	3,960.86	17,535	4.4	Bridgton CDP, Cumberland County.....	7.38	2,071	280.7
Sagadahoc County.....	253.69	35,293	139.1	Bridgton town, Cumberland County.....	56.79	5,210	91.7
Somerset County.....	3,924.40	52,228	13.3	Brighton plantation, Somerset County.....	38.86	70	1.8
Waldo County.....	729.92	38,786	53.1	Bristol town, Lincoln County.....	34.00	2,755	81.0
Washington County.....	2,562.66	32,856	12.8	Brooklin town, Hancock County.....	17.92	824	46.0
York County.....	990.71	197,131	199.0	Brooks town, Waldo County.....	24.67	1,078	43.7
				Brooksville town, Hancock County.....	31.13	934	30.0
PLACE AND COUNTY SUBDIVISION				Brownfield town, Oxford County.....	44.47	1,597	35.9
Abbot town, Piscataquis County.....	34.53	714	20.7	Brownville town, Piscataquis County.....	44.02	1,250	28.4
Acton town, York County.....	37.72	2,447	64.9	Brunswick CDP, Cumberland County.....	14.51	15,175	1,045.8
Addison town, Washington County.....	42.44	1,266	29.8	Brunswick town, Cumberland County.....	46.73	20,278	434.0
Albion town, Kennebec County.....	38.83	2,041	52.6	Brunswick Station CDP, Cumberland County.....	4.90	578	117.9
Alexander town, Washington County.....	40.14	499	12.4	Buckfield town, Oxford County.....	37.53	2,009	53.5
Alfred town, York County.....	27.25	3,019	110.8	Bucksport CDP, Hancock County.....	11.41	2,885	252.8
Allagash town, Aroostook County.....	128.61	239	1.9	Bucksport town, Hancock County.....	51.54	4,924	95.5
Alna town, Lincoln County.....	20.90	709	33.9	Burlington town, Penobscot County.....	54.01	363	6.7
Alton town, Penobscot County.....	42.31	890	21.0	Burnham town, Waldo County.....	38.89	1,164	29.9
Amherst town, Hancock County.....	39.31	265	6.7	Buxton town, York County.....	40.52	8,034	198.3
Amity town, Aroostook County.....	41.72	238	5.7				
Andover town, Oxford County.....	57.42	821	14.3	Byron town, Oxford County.....	51.81	145	2.8
Anson CDP, Somerset County.....	1.30	752	580.6	Calais city, Washington County.....	34.32	3,123	91.0
Anson town, Somerset County.....	47.49	2,511	52.9	Cambridge town, Somerset County.....	19.32	462	23.9
Appleton town, Knox County.....	32.71	1,316	40.2	Camden CDP, Knox County.....	3.76	3,570	948.5
Argyle UT, Penobscot County.....	26.64	277	10.4	Camden town, Knox County.....	18.24	4,850	265.9
Arrowsic town, Sagadahoc County.....	7.75	427	55.1	Canaan town, Somerset County.....	41.16	2,275	55.3
Arundel town, York County.....	23.87	4,022	168.5	Canton town, Oxford County.....	29.12	990	34.0
Ashland CDP, Aroostook County.....	4.46	709	159.0	Cape Elizabeth town, Cumberland County...	14.70	9,015	613.4
Ashland town, Aroostook County.....	80.41	1,302	16.2	Cape Neddick CDP, York County.....	3.73	2,568	689.2
Athens town, Somerset County.....	43.60	1,019	23.4	Caratunk town, Somerset County.....	52.30	69	1.3
Atkinson town, Piscataquis County.....	38.79	326	8.4				
Auburn city, Androscoggin County.....	59.33	23,055	388.6	Caribou city, Aroostook County.....	79.26	8,189	103.3
Augusta city, Kennebec County.....	55.13	19,136	347.1	Carmel town, Penobscot County.....	36.53	2,794	76.5
Aurora town, Hancock County.....	37.66	114	3.0	Carrabassett Valley town, Franklin County...	77.48	781	10.1
Avon town, Franklin County.....	41.39	461	11.1	Carroll plantation, Penobscot County.....	43.95	153	3.5
Baileysville town, Washington County.....	37.15	1,521	40.9	Carthage town, Franklin County.....	33.33	560	16.8
Baldwin town, Cumberland County.....	35.32	1,525	43.2	Cary plantation, Aroostook County.....	18.76	218	11.6
Bancroft town, Aroostook County.....	40.43	68	1.7	Casco CDP, Cumberland County.....	3.28	587	178.8
Bangor city, Penobscot County.....	34.26	33,039	964.3	Casco town, Cumberland County.....	31.24	3,742	119.8
Bar Harbor CDP, Hancock County.....	3.18	2,552	803.7	Castine CDP, Hancock County.....	1.54	1,029	667.4
Bar Harbor town, Hancock County.....	42.24	5,235	123.9	Castine town, Hancock County.....	7.78	1,366	175.6
Baring plantation, Washington County.....	20.95	251	12.0	Castle Hill town, Aroostook County.....	35.69	425	11.9
Bath city, Sagadahoc County.....	9.10	8,514	935.9	Caswell town, Aroostook County.....	41.30	306	7.4
Beals town, Washington County.....	5.62	508	90.4	Central Aroostook UT, Aroostook County....	556.63	118	0.2
Beaver Cove town, Piscataquis County.....	31.85	122	3.8	Central Hancock UT, Hancock County.....	15.24	117	7.7
Beddington town, Washington County.....	34.59	50	1.4	Central Somerset UT, Somerset County.....	76.69	338	4.4
Belfast city, Waldo County.....	34.04	6,668	195.9	Chapman town, Aroostook County.....	38.40	468	12.2
Belgrade town, Kennebec County.....	43.24	3,189	73.7	Charleston town, Penobscot County.....	40.55	1,409	34.7
Belmont town, Waldo County.....	13.61	942	69.2	Charlotte town, Washington County.....	30.99	332	10.7
Benton town, Kennebec County.....	28.41	2,732	96.2	Chebeague Island town, Cumberland County.....	3.56	341	95.8
Berwick CDP, York County.....	1.57	2,187	1,391.5	Chelsea town, Kennebec County.....	19.54	2,721	139.3
Berwick town, York County.....	37.52	7,246	193.1	Cherryfield town, Washington County.....	44.44	1,232	27.7
Bethel town, Oxford County.....	64.60	2,607	40.4	Chester town, Penobscot County.....	45.83	546	11.9
Biddeford city, York County.....	30.09	21,277	707.2	Chesterville town, Franklin County.....	36.17	1,352	37.4
Bingham CDP, Somerset County.....	2.27	758	333.6	China town, Kennebec County.....	49.88	4,328	86.8
Bingham town, Somerset County.....	34.91	922	26.4	Chisholm CDP, Franklin County.....	2.19	1,380	631.2
Blaine CDP, Aroostook County.....	2.73	301	110.3	Clifton town, Penobscot County.....	34.53	921	26.7
Blaine town, Aroostook County.....	18.60	726	39.0	Clinton CDP, Kennebec County.....	8.85	1,419	160.3
Blanchard UT, Piscataquis County.....	44.27	98	2.2	Clinton town, Kennebec County.....	43.87	3,486	79.5
Blue Hill CDP, Hancock County.....	4.69	943	201.1	Codyville plantation, Washington County....	54.67	24	0.4
Blue Hill town, Hancock County.....	62.48	2,686	43.0	Columbia town, Washington County.....	36.30	486	13.4

Table 16.

Land Area and Population Density: 2010—Con.

[For information on confidentiality protection, nonsampling error, and definitions, see Selected Appendixes at <www.census.gov/prod/cen2010/cph-1-a.pdf>]

State County Place and County Subdivision	Land area in square miles	Total population		State County Place and County Subdivision	Land area in square miles	Total population	
		Number	Average per square mile			Number	Average per square mile
PLACE AND COUNTY SUBDIVISION—Con.				PLACE AND COUNTY SUBDIVISION—Con.			
Columbia Falls town, Washington County.....	24.54	560	22.8	Farmingdale town, Kennebec County.....	11.24	2,956	263.1
Connor UT, Aroostook County.....	39.34	457	11.6				
Cooper town, Washington County.....	30.71	154	5.0	Farmington CDP, Franklin County.....	4.04	4,288	1,062.6
Coplin plantation, Franklin County.....	33.04	166	5.0	Farmington town, Franklin County.....	55.67	7,760	139.4
Corinna town, Penobscot County.....	38.68	2,198	56.8	Fayette town, Kennebec County.....	29.17	1,140	39.1
Corinth town, Penobscot County.....	40.27	2,878	71.5	Fort Fairfield CDP, Aroostook County.....	2.93	1,825	623.2
Cornish town, York County.....	22.18	1,403	63.3	Fort Fairfield town, Aroostook County.....	76.67	3,496	45.6
Cornville town, Somerset County.....	40.73	1,314	32.3	Fort Kent CDP, Aroostook County.....	5.38	2,488	462.7
Cousins Island CDP, Cumberland County.....	1.06	490	462.0	Fort Kent town, Aroostook County.....	54.17	4,097	75.6
Cranberry Isles town, Hancock County.....	3.17	141	44.5	Frankfort town, Waldo County.....	24.61	1,124	45.7
				Franklin town, Hancock County.....	36.45	1,483	40.7
Crawford town, Washington County.....	34.52	105	3.0	Freedom town, Waldo County.....	21.52	719	33.4
Criehaven UT, Knox County.....	0.53	1	1.9				
Crystal town, Aroostook County.....	40.39	269	6.7	Freeport CDP, Cumberland County.....	1.72	1,485	865.5
Cumberland town, Cumberland County.....	22.88	7,211	315.2	Freeport town, Cumberland County.....	34.70	7,879	227.0
Cumberland Center CDP, Cumberland				Frenchboro town, Hancock County.....	4.81	61	12.7
County.....	4.23	2,499	590.6	Frenchville town, Aroostook County.....	28.71	1,087	37.9
Cushing town, Knox County.....	19.23	1,534	79.8	Friendship town, Knox County.....	14.10	1,152	81.7
Cutler town, Washington County.....	46.95	507	10.8	Fryeburg CDP, Oxford County.....	2.98	1,631	547.5
Cyr plantation, Aroostook County.....	38.33	103	2.7	Fryeburg town, Oxford County.....	58.33	3,449	59.1
Dallas plantation, Franklin County.....	38.98	309	7.9	Frye Island town, Cumberland County.....	1.33	5	3.7
Damariscotta CDP, Lincoln County.....	3.45	1,142	330.8	Gardiner city, Kennebec County.....	15.65	5,800	370.5
				Garfield plantation, Aroostook County.....	38.29	81	2.1
Damariscotta town, Lincoln County.....	12.42	2,218	178.6				
Danforth town, Washington County.....	54.00	589	10.9	Garland town, Penobscot County.....	37.67	1,105	29.3
Dayton town, York County.....	17.89	1,965	109.8	Georgetown town, Sagadahoc County.....	18.58	1,042	56.1
Deblois town, Washington County.....	35.84	57	1.6	Gilead town, Oxford County.....	18.88	209	11.1
Dedham town, Hancock County.....	39.33	1,681	42.7	Glenburn town, Penobscot County.....	27.19	4,594	169.0
Deer Isle town, Hancock County.....	29.72	1,975	66.4	Glenwood plantation, Aroostook County.....	38.15	3	0.1
Denmark town, Oxford County.....	46.12	1,148	24.9	Gorham CDP, Cumberland County.....	7.66	6,882	898.8
Dennistown plantation, Somerset County.....	38.55	33	0.9	Gorham town, Cumberland County.....	50.62	16,381	323.6
Dennysville town, Washington County.....	14.92	342	22.9	Gouldsboro town, Hancock County.....	46.17	1,737	37.6
Detroit town, Somerset County.....	20.25	852	42.1	Grand Isle town, Aroostook County.....	34.59	467	13.5
				Grand Lake Stream plantation, Washington			
Dexter CDP, Penobscot County.....	4.73	2,158	456.2	County.....	43.97	109	2.5
Dexter town, Penobscot County.....	35.13	3,895	110.9				
Dixfield CDP, Oxford County.....	0.86	1,076	1,253.7	Gray CDP, Cumberland County.....	2.94	884	301.2
Dixfield town, Oxford County.....	41.27	2,550	61.8	Gray town, Cumberland County.....	43.27	7,761	179.4
Dixmont town, Penobscot County.....	36.29	1,181	32.5	Great Pond town, Hancock County.....	37.76	58	1.5
Dover-Foxcroft town, Piscataquis County.....	67.81	4,213	62.1	Greenbush town, Penobscot County.....	43.80	1,491	34.0
Dover-Foxcroft CDP, Piscataquis County.....	8.38	2,528	301.7	Greene town, Androscoggin County.....	32.28	4,350	134.8
Dresden town, Lincoln County.....	30.45	1,672	54.9	Greenville CDP, Piscataquis County.....	4.11	1,257	305.5
Drew plantation, Penobscot County.....	38.03	46	1.2	Greenville town, Piscataquis County.....	42.33	1,646	38.9
Durham town, Androscoggin County.....	38.28	3,848	100.5	Greenwood town, Oxford County.....	41.67	830	19.9
				Guilford CDP, Piscataquis County.....	1.92	903	470.9
Dyer Brook town, Aroostook County.....	38.51	213	5.5	Guilford town, Piscataquis County.....	34.88	1,521	43.6
Eagle Lake CDP, Aroostook County.....	3.95	625	158.0				
Eagle Lake town, Aroostook County.....	37.36	864	23.1	Hallowell city, Kennebec County.....	5.88	2,381	405.1
Eastbrook town, Hancock County.....	33.35	423	12.7	Hamlin town, Aroostook County.....	23.35	219	9.4
East Central Franklin UT, Franklin County.....	171.04	808	4.7	Hammond town, Aroostook County.....	39.06	118	3.0
East Central Penobscot UT, Penobscot				Hampden CDP, Penobscot County.....	10.96	4,343	396.2
County.....	114.48	343	3.0	Hampden town, Penobscot County.....	37.94	7,257	191.3
East Central Washington UT, Washington				Hancock town, Hancock County.....	30.04	2,394	79.7
County.....	206.92	728	3.5	Hanover town, Oxford County.....	7.04	238	33.8
East Hancock UT, Hancock County.....	443.16	94	0.2	Harmony town, Somerset County.....	38.67	939	24.3
East Machias town, Washington County.....	34.81	1,368	39.3	Harpwell town, Cumberland County.....	24.18	4,740	196.0
East Millinocket town, Penobscot County.....	7.10	1,723	242.8	Harrington town, Washington County.....	21.11	1,004	47.6
East Millinocket CDP, Penobscot County.....	0.96	1,567	1,638.6	Harrison town, Cumberland County.....	33.19	2,730	82.3
Easton town, Aroostook County.....	38.71	1,287	33.2	Hartford town, Oxford County.....	43.87	1,185	27.0
Eastport city, Washington County.....	3.63	1,331	366.7	Hartland CDP, Somerset County.....	2.22	813	365.5
Eddington town, Penobscot County.....	24.99	2,225	89.0	Hartland town, Somerset County.....	37.10	1,782	48.0
Edgecomb town, Lincoln County.....	18.07	1,249	69.1	Haynesville town, Aroostook County.....	41.38	121	2.9
Edinburg town, Penobscot County.....	35.01	131	3.7	Hebron town, Oxford County.....	22.41	1,416	63.2
Eliot town, York County.....	19.78	6,204	313.6	Hermon town, Penobscot County.....	35.87	5,416	151.0
Ellsworth city, Hancock County.....	79.28	7,741	97.6	Hersey town, Aroostook County.....	39.65	83	2.1
Embden town, Somerset County.....	39.58	939	23.7	Hibberts gore, Lincoln County.....	0.75	1	1.3
Enfield town, Penobscot County.....	27.73	1,607	57.9	Highland plantation, Somerset County.....	42.19	73	1.7
Etna town, Penobscot County.....	24.81	1,246	50.2	Hiram town, Oxford County.....	37.55	1,620	43.1
Eustis town, Franklin County.....	39.13	618	15.8	Hodgdon town, Aroostook County.....	39.82	1,309	32.9
Exeter town, Penobscot County.....	38.56	1,092	28.3	Holden town, Penobscot County.....	31.32	3,076	98.2
Fairfield CDP, Somerset County.....	1.83	2,638	1,441.6	Hollis town, York County.....	32.01	4,281	133.7
Fairfield town, Somerset County.....	53.75	6,735	125.3	Hope town, Knox County.....	21.96	1,536	69.9
Falmouth CDP, Cumberland County.....	2.45	1,855	757.2	Houlton CDP, Aroostook County.....	5.25	4,856	924.1
Falmouth town, Cumberland County.....	29.38	11,185	380.8	Houlton town, Aroostook County.....	36.71	6,123	166.8
Falmouth Foreside CDP, Cumberland				Howland town, Penobscot County.....	34.92	1,241	35.5
County.....	1.52	1,511	994.5	Howland CDP, Penobscot County.....	7.44	1,096	147.4
Farmingdale CDP, Kennebec County.....	2.38	1,970	826.2	Hudson town, Penobscot County.....	37.64	1,536	40.8

Table 16.

Land Area and Population Density: 2010—Con.

[For information on confidentiality protection, nonsampling error, and definitions, see Selected Appendixes at <www.census.gov/prod/cen2010/cph-1-a.pdf>]

State County Place and County Subdivision	Total population			State County Place and County Subdivision	Total population		
	Land area in square miles	Number	Average per square mile		Land area in square miles	Number	Average per square mile
PLACE AND COUNTY SUBDIVISION—Con.				PLACE AND COUNTY SUBDIVISION—Con.			
Industry town, Franklin County.....	29.75	929	31.2	Mapleton town, Aroostook County.....	33.97	1,948	57.3
Island Falls town, Aroostook County.....	36.03	837	23.2	Mariaville town, Hancock County.....	38.69	513	13.3
Isle au Haut town, Knox County.....	12.52	73	5.8	Marshall Island UT, Hancock County.....	1.57	0	0.0
Islesboro town, Waldo County.....	14.29	566	39.6	Marshfield town, Washington County.....	17.01	518	30.4
Jackman town, Somerset County.....	41.26	862	20.9	Mars Hill CDP, Aroostook County.....	2.12	980	462.4
Jackson town, Waldo County.....	25.26	548	21.7	Mars Hill town, Aroostook County.....	35.13	1,493	42.5
Jay town, Franklin County.....	48.37	4,851	100.3	Masardis town, Aroostook County.....	38.73	249	6.4
Jefferson town, Lincoln County.....	52.57	2,427	46.2	Matinicus Isle plantation, Knox County.....	2.40	74	30.8
Jonesboro town, Washington County.....	36.58	583	15.9	Mattawamkeag town, Penobscot County.....	37.73	687	18.2
Jonesport town, Washington County.....	28.51	1,370	48.0	Maxfield town, Penobscot County.....	18.93	97	5.1
Kenduskeag town, Penobscot County.....	16.75	1,348	80.5	Mechanic Falls town, Androscoggin County.....	11.00	3,031	275.7
Kennebunk CDP, York County.....	6.75	5,214	772.7	Mechanic Falls CDP, Androscoggin County.....	5.34	2,237	418.7
Kennebunk town, York County.....	35.05	10,798	308.1	Meddybemps town, Washington County.....	13.11	157	12.0
Kennebunkport CDP, York County.....	2.95	1,238	419.1	Medford town, Piscataquis County.....	42.31	254	6.0
Kennebunkport town, York County.....	20.52	3,474	169.3	Medway town, Penobscot County.....	41.00	1,349	32.9
Kingfield town, Franklin County.....	43.12	997	23.1	Mercer town, Somerset County.....	26.71	664	24.9
Kingman UT, Penobscot County.....	25.01	174	7.0	Merrill town, Aroostook County.....	37.35	273	7.3
Kingsbury plantation, Piscataquis County....	44.12	28	0.6	Mexico CDP, Oxford County.....	1.07	1,743	1,631.2
Kittery CDP, York County.....	2.78	4,562	1,640.0	Mexico town, Oxford County.....	23.34	2,681	114.9
Kittery town, York County.....	17.78	9,490	533.7	Milbridge town, Washington County.....	24.25	1,353	55.8
Kittery Point CDP, York County.....	1.91	1,012	530.8	Milford CDP, Penobscot County.....	3.34	2,233	667.9
Knox town, Waldo County.....	28.97	806	27.8	Milford town, Penobscot County.....	45.63	3,070	67.3
Lagrange town, Penobscot County.....	49.47	708	14.3	Millinocket town, Penobscot County.....	15.95	4,506	282.5
Lake Arrowhead CDP, York County.....	5.21	3,071	589.3	Millinocket CDP, Penobscot County.....	5.51	4,466	811.0
Lake View plantation, Piscataquis County....	40.67	89	2.2	Milo CDP, Piscataquis County.....	7.75	1,847	238.4
Lakeville town, Penobscot County.....	58.33	105	1.8	Milo town, Piscataquis County.....	32.98	2,340	71.0
Lamoine town, Hancock County.....	17.82	1,602	89.9	Milton UT, Oxford County.....	14.90	143	9.6
Lebanon town, York County.....	55.00	6,031	109.7	Minot town, Androscoggin County.....	29.57	2,607	88.2
Lee town, Penobscot County.....	38.67	922	23.8	Monhegan plantation, Lincoln County.....	0.85	69	81.1
Leeds town, Androscoggin County.....	40.05	2,326	58.1	Monmouth town, Kennebec County.....	34.03	4,104	120.6
Levant town, Penobscot County.....	30.06	2,851	94.8	Monroe town, Waldo County.....	38.92	890	22.9
Lewiston city, Androscoggin County.....	34.15	36,592	1,071.6	Monson town, Piscataquis County.....	46.78	686	14.7
Liberty town, Waldo County.....	26.00	913	35.1	Monticello town, Aroostook County.....	38.24	790	20.7
Limerick town, York County.....	27.14	2,892	106.6	Montville town, Waldo County.....	42.66	1,032	24.2
Limestone CDP, Aroostook County.....	2.65	1,075	405.9	Moose River town, Somerset County.....	40.07	218	5.4
Limestone town, Aroostook County.....	40.49	2,314	57.1	Moro plantation, Aroostook County.....	35.44	38	1.1
Limington town, York County.....	41.92	3,713	88.6	Morrill town, Waldo County.....	16.56	884	53.4
Lincoln plantation, Oxford County.....	32.66	45	1.4	Moscow town, Somerset County.....	45.92	512	11.1
Lincoln CDP, Penobscot County.....	7.43	2,884	388.4	Mount Chase town, Penobscot County.....	36.64	201	5.5
Lincoln town, Penobscot County.....	67.83	5,085	75.0	Mount Desert town, Hancock County.....	36.88	2,053	55.7
Lincolnton town, Waldo County.....	37.34	2,164	57.9	Mount Vernon town, Kennebec County.....	37.90	1,640	43.3
Linneus town, Aroostook County.....	44.26	984	22.2	Muscle Ridge Islands UT, Knox County.....	0.95	6	6.3
Lisbon town, Androscoggin County.....	22.82	9,009	394.8	Naples CDP, Cumberland County.....	2.59	428	165.5
Lisbon Falls CDP, Androscoggin County.....	3.67	4,100	1,117.1	Naples town, Cumberland County.....	31.82	3,872	121.7
Litchfield town, Kennebec County.....	37.44	3,624	96.8	Nashville plantation, Aroostook County.....	35.21	46	1.3
Little Falls CDP, Cumberland County.....	1.15	708	615.4	Newburgh town, Penobscot County.....	31.01	1,551	50.0
Littlejohn Island CDP, Cumberland County..	0.34	118	345.5	New Canada town, Aroostook County.....	35.78	321	9.0
Littleton town, Aroostook County.....	38.36	1,068	27.8	Newcastle CDP, Lincoln County.....	2.17	667	307.1
Livermore town, Androscoggin County.....	37.62	2,095	55.7	Newcastle town, Lincoln County.....	29.05	1,752	60.3
Livermore Falls CDP, Androscoggin County	1.21	1,594	1,322.3	Newfield town, York County.....	32.30	1,522	47.1
Livermore Falls town, Androscoggin County	19.68	3,187	161.9	New Gloucester town, Cumberland County..	47.12	5,542	117.6
Long Island town, Cumberland County.....	1.42	230	161.7	New Limerick town, Aroostook County.....	18.44	510	27.7
Louds Island UT, Lincoln County.....	1.56	0	0.0	Newport town, Penobscot County.....	29.50	3,275	111.0
Lovell town, Oxford County.....	43.15	1,140	26.4	Newport CDP, Penobscot County.....	3.51	1,776	506.5
Lowell town, Penobscot County.....	38.29	358	9.3	New Portland town, Somerset County.....	43.88	718	16.4
Lubec CDP, Washington County.....	0.52	349	668.8	Newry town, Oxford County.....	61.52	329	5.3
Lubec town, Washington County.....	33.25	1,359	40.9	New Sharon town, Franklin County.....	46.18	1,407	30.5
Ludlow town, Aroostook County.....	22.01	404	18.4	New Sweden town, Aroostook County.....	34.57	602	17.4
Lyman town, York County.....	38.99	4,344	111.4	New Vineyard town, Franklin County.....	35.74	757	21.2
Machias CDP, Washington County.....	2.48	1,274	512.8	Nobleboro town, Lincoln County.....	18.93	1,643	86.8
Machias town, Washington County.....	13.87	2,221	160.1	Norridgewock CDP, Somerset County.....	10.61	1,438	135.6
Machiasport town, Washington County.....	21.41	1,119	52.3	Norridgewock town, Somerset County.....	49.95	3,367	67.4
Macwahoc plantation, Aroostook County.....	29.44	79	2.7	North Berwick CDP, York County.....	3.19	1,615	505.6
Madawaska CDP, Aroostook County.....	5.29	2,967	560.7	North Berwick town, York County.....	38.01	4,576	120.4
Madawaska town, Aroostook County.....	55.56	4,035	72.6	Northeast Piscataquis UT, Piscataquis County.....	1,707.89	273	0.2
Madison CDP, Somerset County.....	6.43	2,630	409.2	Northeast Somerset UT, Somerset County..	483.59	390	0.8
Madison town, Somerset County.....	51.88	4,855	93.6	Northfield town, Washington County.....	43.58	148	3.4
Magalloway plantation, Oxford County.....	48.15	46	1.0	North Franklin UT, Franklin County.....	498.76	61	0.1
Manchester town, Kennebec County.....	21.39	2,580	120.6	North Haven town, Knox County.....	11.62	355	30.6
Mapleton CDP, Aroostook County.....	3.01	683	226.8	North Oxford UT, Oxford County.....	509.04	24	0.0

Table 16.

Land Area and Population Density: 2010—Con.

[For information on confidentiality protection, nonsampling error, and definitions, see Selected Appendixes at <www.census.gov/prod/cen2010/cph-1-a.pdf>]

State County Place and County Subdivision	Land area in square miles	Total population		State County Place and County Subdivision	Land area in square miles	Total population	
		Number	Average per square mile			Number	Average per square mile
PLACE AND COUNTY SUBDIVISION—Con.				PLACE AND COUNTY SUBDIVISION—Con.			
North Penobscot UT, Penobscot County.....	1,051.93	463	0.4	Raymond town, Cumberland County.....	33.18	4,436	133.7
Northport town, Waldo County.....	23.77	1,520	63.9	Readfield town, Kennebec County.....	29.16	2,598	89.1
North Washington UT, Washington County..	920.81	499	0.5	Reed plantation, Aroostook County.....	58.97	161	2.7
Northwest Aroostook UT, Aroostook County	2,629.38	10	0.0				
Northwest Hancock UT, Hancock County....	40.88	2	0.0	Richmond CDP, Sagadahoc County.....	7.11	1,760	247.5
Northwest Piscataquis UT, Piscataquis County.....	1,372.65	147	0.1	Richmond town, Sagadahoc County.....	30.41	3,411	112.2
Northwest Somerset UT, Somerset County..	656.79	62	0.1	Ripley town, Somerset County.....	24.61	488	19.8
North Windham CDP, Cumberland County..	6.53	4,904	750.8	Robbinston town, Washington County.....	28.19	574	20.4
North Yarmouth town, Cumberland County..	21.22	3,565	168.0	Rockland city, Knox County.....	12.84	7,297	568.2
Norway CDP, Oxford County.....	5.05	2,748	544.6	Rockport town, Knox County.....	21.64	3,330	153.9
				Rome town, Kennebec County.....	25.41	1,010	39.8
Norway town, Oxford County.....	45.04	5,014	111.3	Roque Bluffs town, Washington County.....	10.39	303	29.2
Oakfield town, Aroostook County.....	35.15	737	21.0	Roxbury town, Oxford County.....	42.91	369	8.6
Oakland CDP, Kennebec County.....	5.41	2,602	481.4	Rumford CDP, Oxford County.....	7.87	4,218	536.2
Oakland town, Kennebec County.....	25.67	6,240	243.1				
Ogunquit town, York County.....	4.18	892	213.5	Rumford town, Oxford County.....	68.55	5,841	85.2
Old Orchard Beach town, York County.....	7.43	8,624	1,160.0	Sabattus town, Androscoggin County.....	25.71	4,876	189.7
Old Orchard Beach CDP, York County.....	7.43	8,624	1,160.0	Saco city, York County.....	38.46	18,482	480.5
Old Town city, Penobscot County.....	38.85	7,840	201.8	St. Agatha town, Aroostook County.....	29.51	747	25.3
Orient town, Aroostook County.....	35.52	147	4.1	St. Albans town, Somerset County.....	44.79	2,005	44.8
Orland town, Hancock County.....	47.03	2,225	47.3	St. Francis town, Aroostook County.....	29.92	485	16.2
				St. George town, Knox County.....	25.02	2,591	103.6
Orono town, Penobscot County.....	18.19	10,362	569.7	St. John plantation, Aroostook County.....	50.27	267	5.3
Orono CDP, Penobscot County.....	7.05	9,474	1,343.1	Sandy River plantation, Franklin County.....	34.09	133	3.9
Orrington town, Penobscot County.....	24.99	3,733	149.4	Sanford CDP, York County.....	5.11	9,761	1,908.9
Osborn town, Hancock County.....	35.20	67	1.9				
Otis town, Hancock County.....	24.77	672	27.1	Sanford town, York County.....	47.78	20,798	435.3
Otisfield town, Oxford County.....	39.93	1,770	44.3	Sangerville town, Piscataquis County.....	38.42	1,343	35.0
Owls Head town, Knox County.....	8.88	1,580	178.0	Scarborough CDP, Cumberland County.....	4.97	4,403	885.4
Oxbow plantation, Aroostook County.....	37.81	66	1.7	Scarborough town, Cumberland County.....	47.61	18,919	397.4
Oxford CDP, Oxford County.....	8.29	1,263	152.4	Searsmont town, Waldo County.....	37.74	1,392	36.9
Oxford town, Oxford County.....	38.71	4,110	106.2	Searsport CDP, Waldo County.....	4.35	992	228.0
				Searsport town, Waldo County.....	28.65	2,615	91.3
Palermo town, Waldo County.....	40.56	1,535	37.8	Sebago town, Cumberland County.....	32.75	1,719	52.5
Palmyra town, Somerset County.....	40.16	1,986	49.5	Sebec town, Piscataquis County.....	36.75	630	17.1
Paris town, Oxford County.....	40.77	5,183	127.1	Seboeis plantation, Penobscot County.....	40.01	35	0.9
Parkman town, Piscataquis County.....	45.23	843	18.6				
Parsonsfield town, York County.....	58.89	1,898	32.2	Seboomook Lake UT, Somerset County.....	1,401.13	48	0.0
Passadumkeag town, Penobscot County.....	22.92	374	16.3	Sedgwick town, Hancock County.....	26.99	1,196	44.3
Passamaquoddy Indian Township				Shapleigh town, York County.....	38.75	2,668	68.9
Reservation, Washington County.....	37.60	718	19.1	Sherman town, Aroostook County.....	40.04	848	21.2
Passamaquoddy Pleasant Point				Shirley town, Piscataquis County.....	53.31	233	4.4
Reservation, Washington County.....	0.57	749	1,321.8	Sidney town, Kennebec County.....	42.25	4,208	99.6
Patten town, Penobscot County.....	38.19	1,017	26.6	Skowhegan CDP, Somerset County.....	13.37	6,297	471.2
Pembroke town, Washington County.....	27.36	840	30.7	Skowhegan town, Somerset County.....	58.84	8,589	146.0
				Smithfield town, Somerset County.....	19.90	1,033	51.9
Penobscot town, Hancock County.....	39.87	1,263	31.7	Smyrna town, Aroostook County.....	35.11	442	12.6
Penobscot Indian Island Reservation,							
Aroostook County.....	0.00	0	(X)	Solon town, Somerset County.....	39.65	1,053	26.6
Penobscot Indian Island Reservation,				Somerville town, Lincoln County.....	21.93	548	25.0
Penobscot County.....	7.54	610	80.9	Sorrento town, Hancock County.....	3.99	274	68.6
Perham town, Aroostook County.....	36.53	386	10.6	South Aroostook UT, Aroostook County.....	357.19	386	1.1
Perkins UT, Sagadahoc County.....	2.23	0	0.0	South Berwick town, York County.....	32.13	7,220	224.7
Perry town, Washington County.....	29.27	889	30.4	South Bristol town, Lincoln County.....	13.10	892	68.1
Peru town, Oxford County.....	46.68	1,541	33.0	Southeast Piscataquis UT, Piscataquis County.....	36.33	253	7.0
Phillips town, Franklin County.....	50.81	1,028	20.2	South Eliot CDP, York County.....	7.19	3,550	493.6
Phippsburg town, Sagadahoc County.....	28.58	2,216	77.5	South Franklin UT, Franklin County.....	12.42	69	5.6
Pittsfield CDP, Somerset County.....	9.40	3,150	335.2	South Oxford UT, Oxford County.....	97.07	579	6.0
Pittsfield town, Somerset County.....	48.18	4,215	87.5	South Paris CDP, Oxford County.....	3.88	2,267	584.6
Pittston town, Kennebec County.....	32.17	2,666	82.9	Southport town, Lincoln County.....	5.38	606	112.7
Pleasant Ridge plantation, Somerset County.....	22.12	93	4.2	South Portland city, Cumberland County.....	11.99	25,002	2,086.1
Plymouth town, Penobscot County.....	29.73	1,380	46.4	South Sanford CDP, York County.....	22.80	4,536	198.9
Poland town, Androscoggin County.....	42.23	5,376	127.3	South Thomaston town, Knox County.....	11.44	1,558	136.2
Portage Lake town, Aroostook County.....	30.77	391	12.7	Southwest Harbor CDP, Hancock County...	1.35	720	534.6
Porter town, Oxford County.....	31.50	1,498	47.6	Southwest Harbor town, Hancock County....	13.51	1,764	130.6
Portland city, Cumberland County.....	21.31	66,194	3,106.6	South Windham CDP, Cumberland County..	1.19	1,374	1,150.7
Pownall town, Cumberland County.....	22.86	1,474	64.5	Springfield town, Penobscot County.....	38.48	409	10.6
Prentiss UT, Penobscot County.....	38.18	214	5.6	Springvale CDP, York County.....	3.14	3,292	1,048.9
Presque Isle city, Aroostook County.....	75.76	9,692	127.9	Square Lake UT, Aroostook County.....	382.81	594	1.6
Princeton town, Washington County.....	36.85	832	22.6	Stacyville town, Penobscot County.....	39.53	396	10.0
Prospect town, Waldo County.....	18.09	709	39.2	Standish CDP, Cumberland County.....	2.68	469	175.1
Randolph town, Kennebec County.....	2.13	1,772	832.0	Standish town, Cumberland County.....	59.03	9,874	167.3
Randolph CDP, Kennebec County.....	2.13	1,772	832.0	Starks town, Somerset County.....	31.59	640	20.3
Rangeley town, Franklin County.....	41.48	1,168	28.2	Steep Falls CDP, Cumberland County.....	10.03	1,139	113.5
Rangeley plantation, Franklin County.....	40.77	189	4.6	Stetson town, Penobscot County.....	34.99	1,202	34.4

Table 16.

Land Area and Population Density: 2010—Con.

[For information on confidentiality protection, nonsampling error, and definitions, see Selected Appendixes at <www.census.gov/prod/cen2010/cph-1-a.pdf>]

State County Place and County Subdivision	Land area in square miles	Total population		State County Place and County Subdivision	Land area in square miles	Total population	
		Number	Average per square mile			Number	Average per square mile
PLACE AND COUNTY SUBDIVISION—Con.				PLACE AND COUNTY SUBDIVISION—Con.			
Steuben town, Washington County.....	43.03	1,131	26.3	Waterboro town, York County.....	55.33	7,693	139.0
Stockholm town, Aroostook County.....	34.20	253	7.4	Waterford town, Oxford County.....	50.24	1,553	30.9
Stockton Springs town, Waldo County.....	19.64	1,591	81.0	Waterville city, Kennebec County.....	13.58	15,722	1,157.6
				Wayne town, Kennebec County.....	19.26	1,189	61.7
Stoneham town, Oxford County.....	33.83	236	7.0	Webster plantation, Penobscot County.....	36.65	85	2.3
Stonington town, Hancock County.....	9.81	1,043	106.3	Weld town, Franklin County.....	59.50	419	7.0
Stow town, Oxford County.....	24.21	385	15.9	Wellington town, Piscataquis County.....	39.86	260	6.5
Strong town, Franklin County.....	28.35	1,213	42.8	Wells town, York County.....	57.55	9,589	166.6
Sullivan town, Hancock County.....	26.67	1,236	46.3	Wesley town, Washington County.....	49.88	98	2.0
Sumner town, Oxford County.....	44.27	939	21.2	West Bath town, Sagadahoc County.....	11.90	1,877	157.8
Surry town, Hancock County.....	36.97	1,466	39.7	Westbrook city, Cumberland County.....	17.12	17,494	1,021.7
Swans Island town, Hancock County.....	12.41	332	26.7				
Swanville town, Waldo County.....	19.72	1,388	70.4	West Central Franklin UT, Franklin County..	103.91	0	0.0
Sweden town, Oxford County.....	28.82	391	13.6	Westfield town, Aroostook County.....	40.25	549	13.6
				West Forks plantation, Somerset County....	48.69	60	1.2
Talmadge town, Washington County.....	37.80	64	1.7	West Gardiner town, Kennebec County.....	24.63	3,474	141.0
Temple town, Franklin County.....	35.53	528	14.9	West Kennebunk CDP, York County.....	3.48	1,176	338.0
The Forks plantation, Somerset County.....	39.57	37	0.9	Westmanland town, Aroostook County.....	35.60	62	1.7
Thomaston CDP, Knox County.....	2.11	1,875	887.1	Weston town, Aroostook County.....	30.61	228	7.4
Thomaston town, Knox County.....	10.94	2,781	254.3				
Thorndike town, Waldo County.....	25.26	890	35.2	West Paris town, Oxford County.....	24.24	1,812	74.8
Topsfield town, Washington County.....	50.09	237	4.7	Westport Island town, Lincoln County.....	8.81	718	81.5
Topsham CDP, Sagadahoc County.....	11.06	5,931	536.5	Whitefield town, Lincoln County.....	46.82	2,300	49.1
Topsham town, Sagadahoc County.....	32.20	8,784	272.8				
Tremont town, Hancock County.....	16.83	1,563	92.9	Whiting town, Washington County.....	46.74	487	10.4
				Whitney UT, Penobscot County.....	10.91	5	0.5
Trenton town, Hancock County.....	18.17	1,481	81.5	Whitneyville town, Washington County.....	14.88	220	14.8
Troy town, Waldo County.....	34.92	1,030	29.5	Willimantic town, Piscataquis County.....	43.18	150	3.5
Turner town, Androscoggin County.....	59.26	5,734	96.8	Wilton CDP, Franklin County.....	4.09	2,198	537.2
Twombly Ridge UT, Penobscot County.....	44.05	0	0.0	Wilton town, Franklin County.....	41.26	4,116	99.8
Union town, Knox County.....	32.15	2,259	70.3	Windham town, Cumberland County.....	46.56	17,001	365.2
Unity UT, Kennebec County.....	10.41	43	4.1	Windsor town, Kennebec County.....	34.65	2,575	74.3
Unity CDP, Waldo County.....	1.83	469	255.9	Winn town, Penobscot County.....	43.70	407	9.3
Unity town, Waldo County.....	39.40	2,099	53.3	Winslow CDP, Kennebec County.....	36.82	7,794	211.7
Upton town, Oxford County.....	39.51	113	2.9				
Van Buren CDP, Aroostook County.....	4.19	1,937	462.4	Winslow town, Kennebec County.....	36.82	7,794	211.7
				Winter Harbor CDP, Hancock County.....	2.17	426	196.4
Van Buren town, Aroostook County.....	33.79	2,171	64.3	Winter Harbor town, Hancock County.....	14.36	516	35.9
Vanceboro town, Washington County.....	20.14	140	7.0	Winterport CDP, Waldo County.....	5.79	1,340	231.3
Vassalboro town, Kennebec County.....	44.27	4,340	98.0	Winterport town, Waldo County.....	35.52	3,757	105.8
Veazie town, Penobscot County.....	3.03	1,919	633.9	Winterville plantation, Aroostook County.....	35.60	224	6.3
Verona Island town, Hancock County.....	6.24	544	87.2	Winthrop CDP, Kennebec County.....	5.58	2,650	475.0
Vienna town, Kennebec County.....	24.30	570	23.5	Winthrop town, Kennebec County.....	31.22	6,092	195.1
Vinalhaven town, Knox County.....	23.46	1,165	49.7	Wiscasset CDP, Lincoln County.....	3.90	1,097	281.4
Wade town, Aroostook County.....	36.11	283	7.8	Wiscasset town, Lincoln County.....	24.63	3,732	151.5
Waite town, Washington County.....	43.98	101	2.3				
Waldo town, Waldo County.....	19.29	762	39.5	Woodland town, Aroostook County.....	35.25	1,213	34.4
				Woodland CDP, Washington County.....	1.18	952	805.0
Waldoboro CDP, Lincoln County.....	4.88	1,233	252.8	Woodstock town, Oxford County.....	45.70	1,277	27.9
Waldoboro town, Lincoln County.....	71.50	5,075	71.0	Woodville town, Penobscot County.....	42.73	248	5.8
Wales town, Androscoggin County.....	15.95	1,616	101.3	Woolwich town, Sagadahoc County.....	35.09	3,072	87.5
Wallagrass town, Aroostook County.....	40.10	546	13.6	Wyman UT, Franklin County.....	20.34	88	4.3
Waltham town, Hancock County.....	29.67	353	11.9	Yarmouth CDP, Cumberland County.....	5.23	5,869	1,121.3
Warren town, Knox County.....	46.47	4,751	102.2	Yarmouth town, Cumberland County.....	13.35	8,349	625.3
Washburn CDP, Aroostook County.....	4.47	997	223.1	York town, York County.....	54.67	12,529	229.2
Washburn town, Aroostook County.....	34.24	1,687	49.3	York Harbor CDP, York County.....	3.21	3,033	946.1
Washington town, Knox County.....	38.04	1,527	40.1				

This page is intentionally blank.

Table 17.

Age and Sex for the American Indian and Alaska Native Population (One Race): 2010

[For information on confidentiality protection, nonsampling error, and definitions, see Selected Appendixes at <www.census.gov/prod/cen2010/cph-1-a.pdf>]

American Indian Area County	American Indian and Alaska Native population (one race)	Median age	Age								
			Under 5 years	5 to 17 years	18 to 20 years	21 to 24 years	25 to 34 years	35 to 44 years	45 to 54 years	55 to 59 years	60 to 64 years
AMERICAN INDIAN RESERVATION AND OFF-RESERVATION TRUST LAND -- FEDERAL											
All areas.....	1,946	28.1	220	443	76	127	258	237	264	89	64
Aroostook Band of Micmac Trust Land, ME.....	141	22.2	22	33	9	17	19	17	10	4	0
Aroostook County (part).....	141	22.2	22	33	9	17	19	17	10	4	0
Houlton Maliseet Reservation and Off-Reservation Trust Land, ME.....	150	24.0	25	36	6	16	25	9	13	6	5
Houlton Maliseet Reservation.....	150	24.0	25	36	6	16	25	9	13	6	5
Aroostook County (part).....	150	24.0	25	36	6	16	25	9	13	6	5
Houlton Maliseet Off-Reservation Trust Land.....	0	0.0	0	0	0	0	0	0	0	0	0
Aroostook County (part).....	0	0.0	0	0	0	0	0	0	0	0	0
Indian Township Reservation, ME.....	562	27.5	56	142	24	30	83	70	79	17	17
Washington County (part).....	562	27.5	56	142	24	30	83	70	79	17	17
Passamaquoddy Trust Land, ME.....	0	0.0	0	0	0	0	0	0	0	0	0
Franklin County (part).....	0	0.0	0	0	0	0	0	0	0	0	0
Hancock County (part).....	0	0.0	0	0	0	0	0	0	0	0	0
Oxford County (part).....	0	0.0	0	0	0	0	0	0	0	0	0
Penobscot County (part).....	0	0.0	0	0	0	0	0	0	0	0	0
Somerset County (part).....	0	0.0	0	0	0	0	0	0	0	0	0
Washington County (part).....	0	0.0	0	0	0	0	0	0	0	0	0
Penobscot Reservation and Off-Reservation Trust Land, ME.....	480	35.4	42	100	17	26	51	61	78	33	25
Penobscot Reservation.....	475	35.2	42	100	17	26	51	60	75	32	25
Aroostook County (part).....	0	0.0	0	0	0	0	0	0	0	0	0
Penobscot County (part).....	475	35.2	42	100	17	26	51	60	75	32	25
Penobscot Off-Reservation Trust Land.....	5	53.3	0	0	0	0	0	1	3	1	0
Franklin County (part).....	0	0.0	0	0	0	0	0	0	0	0	0
Penobscot County (part).....	5	53.3	0	0	0	0	0	1	3	1	0
Piscataquis County (part).....	0	0.0	0	0	0	0	0	0	0	0	0
Pleasant Point Reservation, ME.....	613	29.1	75	132	20	38	80	80	84	29	17
Washington County (part).....	613	29.1	75	132	20	38	80	80	84	29	17

Table 17.

Age and Sex for the American Indian and Alaska Native Population (One Race): 2010—Con.

[For information on confidentiality protection, nonsampling error, and definitions, see Selected Appendixes at <www.census.gov/prod/cen2010/cph-1-a.pdf>]

Age—Con			Age and sex						Percent of population		American Indian Area County
			All ages		18 years and over		65 years and over				
				Males per 100 females							
65 to 74 years	75 to 84 years	85 years and over	Female		Total	Female	Total	Female	Under 18 years	65 years and over	
											AMERICAN INDIAN RESERVATION AND OFF-RESERVATION TRUST LAND -- FEDERAL
125	35	8	993	96.0	1,283	662	168	95	34.1	8.6	All areas
7	3	0	76	85.5	86	53	10	7	39.0	7.1	Aroostook Band of Micmac Trust Land, ME
7	3	0	76	85.5	86	53	10	7	39.0	7.1	Aroostook County (part)
6	3	0	84	78.6	89	54	9	5	40.7	6.0	Houlton Maliseet Reservation and Off-Reservation Trust Land, ME
6	3	0	84	78.6	89	54	9	5	40.7	6.0	Houlton Maliseet Reservation
6	3	0	84	78.6	89	54	9	5	40.7	6.0	Aroostook County (part)
0	0	0	0	(X)	0	0	0	0	(X)	(X)	Houlton Maliseet Off-Reservation Trust Land
0	0	0	0	(X)	0	0	0	0	(X)	(X)	Aroostook County (part)
39	3	2	258	117.8	364	164	44	21	35.2	7.8	Indian Township Reservation, ME
39	3	2	258	117.8	364	164	44	21	35.2	7.8	Washington County (part)
0	0	0	0	(X)	0	0	0	0	(X)	(X)	Passamaquoddy Trust Land, ME
0	0	0	0	(X)	0	0	0	0	(X)	(X)	Franklin County (part)
0	0	0	0	(X)	0	0	0	0	(X)	(X)	Hancock County (part)
0	0	0	0	(X)	0	0	0	0	(X)	(X)	Oxford County (part)
0	0	0	0	(X)	0	0	0	0	(X)	(X)	Penobscot County (part)
0	0	0	0	(X)	0	0	0	0	(X)	(X)	Somerset County (part)
0	0	0	0	(X)	0	0	0	0	(X)	(X)	Washington County (part)
34	10	3	245	95.9	338	175	47	31	29.6	9.8	Penobscot Reservation and Off-Reservation Trust Land, ME
34	10	3	243	95.5	333	173	47	31	29.9	9.9	Penobscot Reservation
0	0	0	0	(X)	0	0	0	0	(X)	(X)	Aroostook County (part)
34	10	3	243	95.5	333	173	47	31	29.9	9.9	Penobscot County (part)
0	0	0	2	150.0	5	2	0	0	0.0	0.0	Penobscot Off-Reservation Trust Land
0	0	0	0	(X)	0	0	0	0	(X)	(X)	Franklin County (part)
0	0	0	2	150.0	5	2	0	0	0.0	0.0	Penobscot County (part)
0	0	0	0	(X)	0	0	0	0	(X)	(X)	Piscataquis County (part)
39	16	3	330	85.8	406	216	58	31	33.8	9.5	Pleasant Point Reservation, ME
39	16	3	330	85.8	406	216	58	31	33.8	9.5	Washington County (part)

Table 18.

Race and Hispanic or Latino Origin: 2010

[For information on confidentiality protection, nonsampling error, and definitions, see Selected Appendixes at <www.census.gov/prod/cen2010/cph-1-a.pdf>]

American Indian Area County	Total population	Race						Two or More Races	Hispanic or Latino (of any race)
		One race							
		White	Black or African American	American Indian and Alaska Native	Asian	Native Hawaiian and Other Pacific Islander	Some Other Race		
AMERICAN INDIAN RESERVATION AND OFF-RESERVATION TRUST LAND -- FEDERAL									
All areas.....	2,508	390	11	1,946	1	0	7	153	46
Aroostook Band of Micmac Trust Land, ME.....	197	43	1	141	0	0	1	11	8
Aroostook County (part).....	197	43	1	141	0	0	1	11	8
Houlton Maliseet Reservation and Off-Reservation Trust Land, ME.....	213	43	1	150	0	0	0	19	0
Houlton Maliseet Reservation.....	211	42	1	150	0	0	0	18	0
Aroostook County (part).....	211	42	1	150	0	0	0	18	0
Houlton Maliseet Off-Reservation Trust Land.....	2	1	0	0	0	0	0	1	0
Aroostook County (part).....	2	1	0	0	0	0	0	1	0
Indian Township Reservation, ME.....	718	92	4	562	1	0	0	59	4
Washington County (part).....	718	92	4	562	1	0	0	59	4
Passamaquoddy Trust Land, ME.....	0	0	0	0	0	0	0	0	0
Franklin County (part).....	0	0	0	0	0	0	0	0	0
Hancock County (part).....	0	0	0	0	0	0	0	0	0
Oxford County (part).....	0	0	0	0	0	0	0	0	0
Penobscot County (part).....	0	0	0	0	0	0	0	0	0
Somerset County (part).....	0	0	0	0	0	0	0	0	0
Washington County (part).....	0	0	0	0	0	0	0	0	0
Penobscot Reservation and Off-Reservation Trust Land, ME.....	631	114	1	480	0	0	2	34	19
Penobscot Reservation.....	610	98	1	475	0	0	2	34	19
Aroostook County (part).....	0	0	0	0	0	0	0	0	0
Penobscot County (part).....	610	98	1	475	0	0	2	34	19
Penobscot Off-Reservation Trust Land.....	21	16	0	5	0	0	0	0	0
Franklin County (part).....	0	0	0	0	0	0	0	0	0
Penobscot County (part).....	17	12	0	5	0	0	0	0	0
Piscataquis County (part).....	4	4	0	0	0	0	0	0	0
Pleasant Point Reservation, ME.....	749	98	4	613	0	0	4	30	15
Washington County (part).....	749	98	4	613	0	0	4	30	15

Table 18.

Race and Hispanic or Latino Origin: 2010—Con.

[For information on confidentiality protection, nonsampling error, and definitions, see Selected Appendixes at <www.census.gov/prod/cen2010/cph-1-a.pdf>]

Not Hispanic or Latino								American Indian Area County
Total	One race						Two or More Races	
	White	Black or African American	American Indian and Alaska Native	Asian	Native Hawaiian and Other Pacific Islander	Some Other Race		
								AMERICAN INDIAN RESERVATION AND OFF-RESERVATION TRUST LAND -- FEDERAL
2,462	386	11	1,922	1	0	0	142	All areas
189	43	1	134	0	0	0	11	Aroostook Band of Micmac Trust Land, ME
189	43	1	134	0	0	0	11	Aroostook County (part)
								Houlton Maliseet Reservation and
213	43	1	150	0	0	0	19	Off-Reservation Trust Land, ME
211	42	1	150	0	0	0	18	Houlton Maliseet Reservation
211	42	1	150	0	0	0	18	Aroostook County (part)
								Houlton Maliseet Off-Reservation Trust
2	1	0	0	0	0	0	1	Land
2	1	0	0	0	0	0	1	Aroostook County (part)
714	90	4	562	1	0	0	57	Indian Township Reservation, ME
714	90	4	562	1	0	0	57	Washington County (part)
0	0	0	0	0	0	0	0	Passamaquoddy Trust Land, ME
0	0	0	0	0	0	0	0	Franklin County (part)
0	0	0	0	0	0	0	0	Hancock County (part)
0	0	0	0	0	0	0	0	Oxford County (part)
0	0	0	0	0	0	0	0	Penobscot County (part)
0	0	0	0	0	0	0	0	Somerset County (part)
0	0	0	0	0	0	0	0	Washington County (part)
								Penobscot Reservation and Off-Reservation
612	112	1	471	0	0	0	28	Trust Land, ME
591	96	1	466	0	0	0	28	Penobscot Reservation
0	0	0	0	0	0	0	0	Aroostook County (part)
591	96	1	466	0	0	0	28	Penobscot County (part)
21	16	0	5	0	0	0	0	Penobscot Off-Reservation Trust Land
0	0	0	0	0	0	0	0	Franklin County (part)
17	12	0	5	0	0	0	0	Penobscot County (part)
4	4	0	0	0	0	0	0	Piscataquis County (part)
734	98	4	605	0	0	0	27	Pleasant Point Reservation, ME
734	98	4	605	0	0	0	27	Washington County (part)

Table 19.

Population for Selected Categories of Race for American Indian and Alaska Native Areas: 2010

[For information on confidentiality protection, nonsampling error, and definitions, see Selected Appendixes at <www.census.gov/prod/cen2010/cph-1-a.pdf>]

American Indian Area County	American Indian and Alaska Native; White¹	American Indian and Alaska Native; Black or African American¹	American Indian and Alaska Native; Some Other Race¹	Race alone or in combination with one or more other races					
				White	Black or African American	American Indian and Alaska Native	Asian	Native Hawaiian and Other Pacific Islander	Some Other Race
AMERICAN INDIAN RESERVATION AND OFF-RESERVATION TRUST LAND -- FEDERAL									
All areas.....	119	10	5	519	26	2,094	9	1	18
Aroostook Band of Micmac Trust Land, ME.....	7	1	0	53	5	150	0	0	1
Aroostook County (part).....	7	1	0	53	5	150	0	0	1
Houlton Maliseet Reservation and Off-Reservation Trust Land, ME.....	14	5	0	57	6	169	0	0	0
Houlton Maliseet Reservation.....	13	5	0	55	6	168	0	0	0
Aroostook County (part).....	13	5	0	55	6	168	0	0	0
Houlton Maliseet Off-Reservation Trust Land	1	0	0	2	0	1	0	0	0
Aroostook County (part).....	1	0	0	2	0	1	0	0	0
Indian Township Reservation, ME.....	51	2	0	149	7	620	1	0	5
Washington County (part).....	51	2	0	149	7	620	1	0	5
Passamaquoddy Trust Land, ME.....	0	0	0	0	0	0	0	0	0
Franklin County (part).....	0	0	0	0	0	0	0	0	0
Hancock County (part).....	0	0	0	0	0	0	0	0	0
Oxford County (part).....	0	0	0	0	0	0	0	0	0
Penobscot County (part).....	0	0	0	0	0	0	0	0	0
Somerset County (part).....	0	0	0	0	0	0	0	0	0
Washington County (part).....	0	0	0	0	0	0	0	0	0
Penobscot Reservation and Off-Reservation Trust Land, ME.....	24	0	3	139	2	512	6	0	6
Penobscot Reservation.....	24	0	3	123	2	507	6	0	6
Aroostook County (part).....	0	0	0	0	0	0	0	0	0
Penobscot County (part).....	24	0	3	123	2	507	6	0	6
Penobscot Off-Reservation Trust Land.....	0	0	0	16	0	5	0	0	0
Franklin County (part).....	0	0	0	0	0	0	0	0	0
Penobscot County (part).....	0	0	0	12	0	5	0	0	0
Piscataquis County (part).....	0	0	0	4	0	0	0	0	0
Pleasant Point Reservation, ME.....	23	2	2	121	6	643	2	1	6
Washington County (part).....	23	2	2	121	6	643	2	1	6

¹ The three largest Census 2000 combinations that included American Indian and Alaska Natives in American Indian and Alaska Native Areas

Table 20.

Households and Families With American Indian and Alaska Native Householder (One Race): 2010

[For information on confidentiality protection, nonsampling error, and definitions, see Selected Appendixes at <www.census.gov/prod/cen2010/cph-1-a.pdf>]

American Indian Area County	Households with American Indian and Alaska Native householder (one race)	Family households						Nonfamily households			Average size	
		Total		Husband-wife family		Female householder, no husband present		Total	Householder living alone		House- holds	Families
		Number	Percent with own children under 18 years	Number	Percent with own children under 18 years	Number	Percent with own children under 18 years		Total	65 years and over		
AMERICAN INDIAN RESERVATION AND OFF-RESERVATION TRUST LAND -- FEDERAL												
All areas.....	804	537	60.5	221	47.5	221	68.8	267	230	69	2.63	3.12
Aroostook Band of Micmac Trust Land, ME.....	56	33	78.8	4	50.0	22	86.4	23	19	6	2.52	3.00
Aroostook County (part).....	56	33	78.8	4	50.0	22	86.4	23	19	6	2.52	3.00
Houlton Maliseet Reservation and Off-Reservation Trust Land, ME.....	53	35	62.9	10	50.0	16	75.0	18	18	3	2.68	3.09
Houlton Maliseet Reservation.....	53	35	62.9	10	50.0	16	75.0	18	18	3	2.68	3.09
Aroostook County (part).....	53	35	62.9	10	50.0	16	75.0	18	18	3	2.68	3.09
Houlton Maliseet Off-Reservation Trust Land	0	0	(X)	0	(X)	0	(X)	0	0	0	0.00	0.00
Aroostook County (part).....	0	0	(X)	0	(X)	0	(X)	0	0	0	0.00	0.00
Indian Township Reservation, ME.....	212	151	58.3	67	52.2	52	61.5	61	51	13	2.85	3.30
Washington County (part).....	212	151	58.3	67	52.2	52	61.5	61	51	13	2.85	3.30
Passamaquoddy Trust Land, ME.....	0	0	(X)	0	(X)	0	(X)	0	0	0	0.00	0.00
Franklin County (part).....	0	0	(X)	0	(X)	0	(X)	0	0	0	0.00	0.00
Hancock County (part).....	0	0	(X)	0	(X)	0	(X)	0	0	0	0.00	0.00
Oxford County (part).....	0	0	(X)	0	(X)	0	(X)	0	0	0	0.00	0.00
Penobscot County (part).....	0	0	(X)	0	(X)	0	(X)	0	0	0	0.00	0.00
Somerset County (part).....	0	0	(X)	0	(X)	0	(X)	0	0	0	0.00	0.00
Washington County (part).....	0	0	(X)	0	(X)	0	(X)	0	0	0	0.00	0.00
Penobscot Reservation and Off-Reservation Trust Land, ME.....	232	144	58.3	65	49.2	60	63.3	88	82	28	2.40	3.05
Penobscot Reservation.....	227	144	58.3	65	49.2	60	63.3	83	77	28	2.43	3.05
Aroostook County (part).....	0	0	(X)	0	(X)	0	(X)	0	0	0	0.00	0.00
Penobscot County (part).....	227	144	58.3	65	49.2	60	63.3	83	77	28	2.43	3.05
Penobscot Off-Reservation Trust Land.....	5	0	(X)	0	(X)	0	(X)	5	5	0	1.00	0.00
Franklin County (part).....	0	0	(X)	0	(X)	0	(X)	0	0	0	0.00	0.00
Penobscot County (part).....	5	0	(X)	0	(X)	0	(X)	5	5	0	1.00	0.00
Piscataquis County (part).....	0	0	(X)	0	(X)	0	(X)	0	0	0	0.00	0.00
Pleasant Point Reservation, ME.....	251	174	60.3	75	41.3	71	71.8	77	60	19	2.67	3.05
Washington County (part).....	251	174	60.3	75	41.3	71	71.8	77	60	19	2.67	3.05

Table 21.

Household Relationship and Group Quarters Population for the American Indian and Alaska Native Population (One Race): 2010

[For information on confidentiality protection, nonsampling error, and definitions, see Selected Appendixes at <www.census.gov/prod/cen2010/cph-1-a.pdf>]

American Indian Area County	Household population							Group quarters population		
	Total	House- holder	Relationship to householder					Total	Institution- alized population	Non- institution- alized population
			Spouse	Child	Other relatives	Nonrelatives				
						Total	Unmarried partner			
AMERICAN INDIAN RESERVATION AND OFF-RESERVATION TRUST LAND -- FEDERAL										
All areas.....	1,938	804	141	761	131	101	76	8	4	4
Aroostook Band of Micmac Trust Land, ME.....	141	56	10	60	6	9	5	0	0	0
Aroostook County (part).....	141	56	10	60	6	9	5	0	0	0
Houlton Maliseet Reservation and Off-Reservation Trust Land, ME.....	150	53	9	64	15	9	8	0	0	0
Houlton Maliseet Reservation.....	150	53	9	64	15	9	8	0	0	0
Aroostook County (part).....	150	53	9	64	15	9	8	0	0	0
Houlton Maliseet Off-Reservation Trust Land	0	0	0	0	0	0	0	0	0	0
Aroostook County (part).....	0	0	0	0	0	0	0	0	0	0
Indian Township Reservation, ME.....	562	212	47	228	44	31	24	0	0	0
Washington County (part).....	562	212	47	228	44	31	24	0	0	0
Passamaquoddy Trust Land, ME.....	0	0	0	0	0	0	0	0	0	0
Franklin County (part).....	0	0	0	0	0	0	0	0	0	0
Hancock County (part).....	0	0	0	0	0	0	0	0	0	0
Oxford County (part).....	0	0	0	0	0	0	0	0	0	0
Penobscot County (part).....	0	0	0	0	0	0	0	0	0	0
Somerset County (part).....	0	0	0	0	0	0	0	0	0	0
Washington County (part).....	0	0	0	0	0	0	0	0	0	0
Penobscot Reservation and Off-Reservation Trust Land, ME.....	476	232	28	168	32	16	11	4	4	0
Penobscot Reservation.....	471	227	28	168	32	16	11	4	4	0
Aroostook County (part).....	0	0	0	0	0	0	0	0	0	0
Penobscot County (part).....	471	227	28	168	32	16	11	4	4	0
Penobscot Off-Reservation Trust Land.....	5	5	0	0	0	0	0	0	0	0
Franklin County (part).....	0	0	0	0	0	0	0	0	0	0
Penobscot County (part).....	5	5	0	0	0	0	0	0	0	0
Piscataquis County (part).....	0	0	0	0	0	0	0	0	0	0
Pleasant Point Reservation, ME.....	609	251	47	241	34	36	28	4	0	4
Washington County (part).....	609	251	47	241	34	36	28	4	0	4

Table 22.

Housing Occupancy and Tenure: 2010

[For information on confidentiality protection, nonsampling error, and definitions, see Selected Appendixes at <www.census.gov/prod/cen2010/cph-1-a.pdf>]

American Indian Area County	Total housing units	Occupied housing units with American Indian and Alaska Native householder (one race)						Vacant housing units				
		Total	Owner occupied		Renter occupied	Average household size		Total	For seasonal, recrea- tional, or occasional use	Vacancy rate		
			Number	Percent of occupied housing units		Owner- occupied units	Renter- occupied units			Available housing	Home- owner	Rental
AMERICAN INDIAN RESERVATION AND OFF-RESERVATION TRUST LAND -- FEDERAL												
All areas.....	1,306	804	397	49.4	407	2.60	2.66	384	299	1.3	0.0	2.4
Aroostook Band of Micmac Trust Land, ME.....	84	56	0	0.0	56	0.00	2.52	10	1	3.9	(X)	3.9
Aroostook County (part).....	84	56	0	0.0	56	0.00	2.52	10	1	3.9	(X)	3.9
Houlton Maliseet Reservation and Off-Reservation Trust Land, ME.....	70	53	2	3.8	51	4.00	2.63	1	0	0.0	0.0	0.0
Houlton Maliseet Reservation.....	69	53	2	3.8	51	4.00	2.63	1	0	0.0	0.0	0.0
Aroostook County (part).....	69	53	2	3.8	51	4.00	2.63	1	0	0.0	0.0	0.0
Houlton Maliseet Off-Reservation Trust Land	1	0	0	(X)	0	0.00	0.00	0	0	0.0	0.0	(X)
Aroostook County (part).....	1	0	0	(X)	0	0.00	0.00	0	0	0.0	0.0	(X)
Indian Township Reservation, ME.....	282	212	119	56.1	93	2.77	2.95	35	13	2.7	0.0	5.9
Washington County (part).....	282	212	119	56.1	93	2.77	2.95	35	13	2.7	0.0	5.9
Passamaquoddy Trust Land, ME.....	168	0	0	(X)	0	0.00	0.00	168	129	(X)	(X)	(X)
Franklin County (part).....	15	0	0	(X)	0	0.00	0.00	15	15	(X)	(X)	(X)
Hancock County (part).....	16	0	0	(X)	0	0.00	0.00	16	16	(X)	(X)	(X)
Oxford County (part).....	0	0	0	(X)	0	0.00	0.00	0	0	(X)	(X)	(X)
Penobscot County (part).....	29	0	0	(X)	0	0.00	0.00	29	29	(X)	(X)	(X)
Somerset County (part).....	21	0	0	(X)	0	0.00	0.00	21	21	(X)	(X)	(X)
Washington County (part).....	87	0	0	(X)	0	0.00	0.00	87	48	(X)	(X)	(X)
Penobscot Reservation and Off-Reservation Trust Land, ME.....	415	232	139	59.9	93	2.38	2.43	161	152	0.0	0.0	0.0
Penobscot Reservation.....	266	227	134	59.0	93	2.43	2.43	21	13	0.0	0.0	0.0
Aroostook County (part).....	0	0	0	(X)	0	0.00	0.00	0	0	(X)	(X)	(X)
Penobscot County (part).....	266	227	134	59.0	93	2.43	2.43	21	13	0.0	0.0	0.0
Penobscot Off-Reservation Trust Land.....	149	5	5	100.0	0	1.00	0.00	140	139	0.0	0.0	(X)
Franklin County (part).....	93	0	0	(X)	0	0.00	0.00	93	92	(X)	(X)	(X)
Penobscot County (part).....	52	5	5	100.0	0	1.00	0.00	44	44	0.0	0.0	(X)
Piscataquis County (part).....	4	0	0	(X)	0	0.00	0.00	3	3	0.0	0.0	(X)
Pleasant Point Reservation, ME.....	287	251	137	54.6	114	2.64	2.69	9	4	0.7	0.0	1.5
Washington County (part).....	287	251	137	54.6	114	2.64	2.69	9	4	0.7	0.0	1.5

Table 23.

Occupied Housing Units (Households) by Race and Hispanic or Latino Origin of Householder: 2010

[For information on confidentiality protection, nonsampling error, and definitions, see Selected Appendixes at <www.census.gov/prod/cen2010/cph-1-a.pdf>]

American Indian Area County	Total occupied housing units	Race of householder							Two or More Races	House- holder Hispanic or Latino (of any race)	House- holder White alone, not Hispanic or Latino
		One race									
		White	Black or African American	American Indian and Alaska Native	Asian	Native Hawaiian and Other Pacific Islander	Some Other Race				
AMERICAN INDIAN RESERVATION AND OFF-RESERVATION TRUST LAND -- FEDERAL											
All areas.....	922	80	2	804	0	0	1	35	3	80	
Aroostook Band of Micmac Trust Land, ME.....	74	16	0	56	0	0	1	1	2	16	
Aroostook County (part).....	74	16	0	56	0	0	1	1	2	16	
Houlton Maliseet Reservation and Off-Reservation Trust Land, ME.....	69	13	0	53	0	0	0	3	0	13	
Houlton Maliseet Reservation.....	68	13	0	53	0	0	0	2	0	13	
Aroostook County (part).....	68	13	0	53	0	0	0	2	0	13	
Houlton Maliseet Off-Reservation Trust Land	1	0	0	0	0	0	0	1	0	0	
Aroostook County (part).....	1	0	0	0	0	0	0	1	0	0	
Indian Township Reservation, ME.....	247	18	2	212	0	0	0	15	0	18	
Washington County (part).....	247	18	2	212	0	0	0	15	0	18	
Passamaquoddy Trust Land, ME.....	0	0	0	0	0	0	0	0	0	0	
Franklin County (part).....	0	0	0	0	0	0	0	0	0	0	
Hancock County (part).....	0	0	0	0	0	0	0	0	0	0	
Oxford County (part).....	0	0	0	0	0	0	0	0	0	0	
Penobscot County (part).....	0	0	0	0	0	0	0	0	0	0	
Somerset County (part).....	0	0	0	0	0	0	0	0	0	0	
Washington County (part).....	0	0	0	0	0	0	0	0	0	0	
Penobscot Reservation and Off-Reservation Trust Land, ME.....	254	14	0	232	0	0	0	8	1	14	
Penobscot Reservation.....	245	10	0	227	0	0	0	8	1	10	
Aroostook County (part).....	0	0	0	0	0	0	0	0	0	0	
Penobscot County (part).....	245	10	0	227	0	0	0	8	1	10	
Penobscot Off-Reservation Trust Land.....	9	4	0	5	0	0	0	0	0	4	
Franklin County (part).....	0	0	0	0	0	0	0	0	0	0	
Penobscot County (part).....	8	3	0	5	0	0	0	0	0	3	
Piscataquis County (part).....	1	1	0	0	0	0	0	0	0	1	
Pleasant Point Reservation, ME.....	278	19	0	251	0	0	0	8	0	19	
Washington County (part).....	278	19	0	251	0	0	0	8	0	19	

Table 24.

Land Area and Population Density: 2010

[For information on confidentiality protection, nonsampling error, and definitions, see Selected Appendixes at <www.census.gov/prod/cen2010/cph-1-a.pdf>]

American Indian Area County	Land area in square miles	Total population	
		Number	Average per square mile
AMERICAN INDIAN RESERVATION AND OFF-RESERVATION TRUST LAND -- FEDERAL			
All areas.....	337.79	2,508	7.4
Aroostook Band of Micmac Trust Land, ME.....	1.64	197	120.5
Aroostook County (part).....	1.64	197	120.5
Houlton Maliseet Reservation and Off-Reservation Trust Land, ME.....	1.39	213	153.2
Houlton Maliseet Reservation.....	1.29	211	163.7
Aroostook County (part).....	1.29	211	163.7
Houlton Maliseet Off-Reservation Trust Land.....	0.10	2	19.7
Aroostook County (part).....	0.10	2	19.7
Indian Township Reservation, ME.....	37.60	718	19.1
Washington County (part).....	37.60	718	19.1
Passamaquoddy Trust Land, ME.....	143.38	0	0.0
Franklin County (part).....	36.77	0	0.0
Hancock County (part).....	32.88	0	0.0
Oxford County (part).....	0.05	0	0.0
Penobscot County (part).....	14.32	0	0.0
Somerset County (part).....	36.94	0	0.0
Washington County (part).....	22.42	0	0.0
Penobscot Reservation and Off-Reservation Trust Land, ME.....	153.23	631	4.1
Penobscot Reservation.....	7.56	610	80.7
Aroostook County (part).....	0.00	0	(X)
Penobscot County (part).....	7.56	610	80.7
Penobscot Off-Reservation Trust Land.....	145.67	21	0.1
Franklin County (part).....	37.31	0	0.0
Penobscot County (part).....	101.09	17	0.2
Piscataquis County (part).....	7.27	4	0.6
Pleasant Point Reservation, ME.....	0.57	749	1,321.8
Washington County (part).....	0.57	749	1,321.8

Appendixes

Several appendixes traditionally found in printed reports are now available in a separate volume. For the following, see CPH-1-A, *Summary Population and Housing Characteristics, Selected Appendixes*, on the Internet at <www.census.gov/prod/cen2010/cph-1-a.pdf>:

Appendix A. Geographic Terms and Concepts

Appendix B. Definitions of Subject Characteristics

Appendix C. Data Collection and Processing Procedures

Appendix D. Questionnaire

Appendix F. Operational Overview and Accuracy of the Data

Appendix G. Residence Rule and Residence Situations for the 2010 Census of the United States

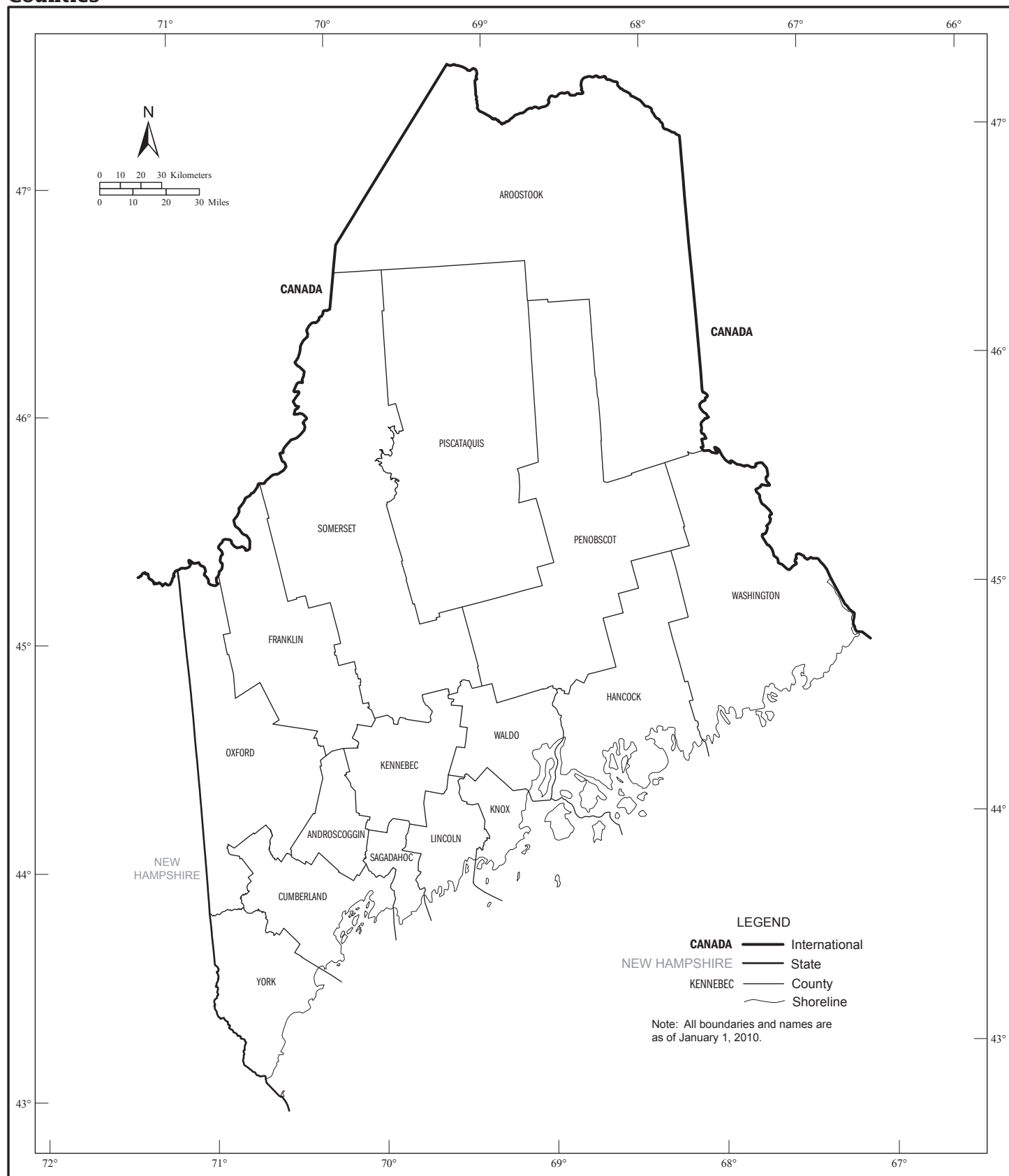
Appendix H. Acknowledgments

This Appendix section contains:

Appendix E. Maps

Appendix E. Maps

Counties



Geographic Areas Reference Map Legend, Section Locator, and Location Index

Geographic Areas Reference Map Legend

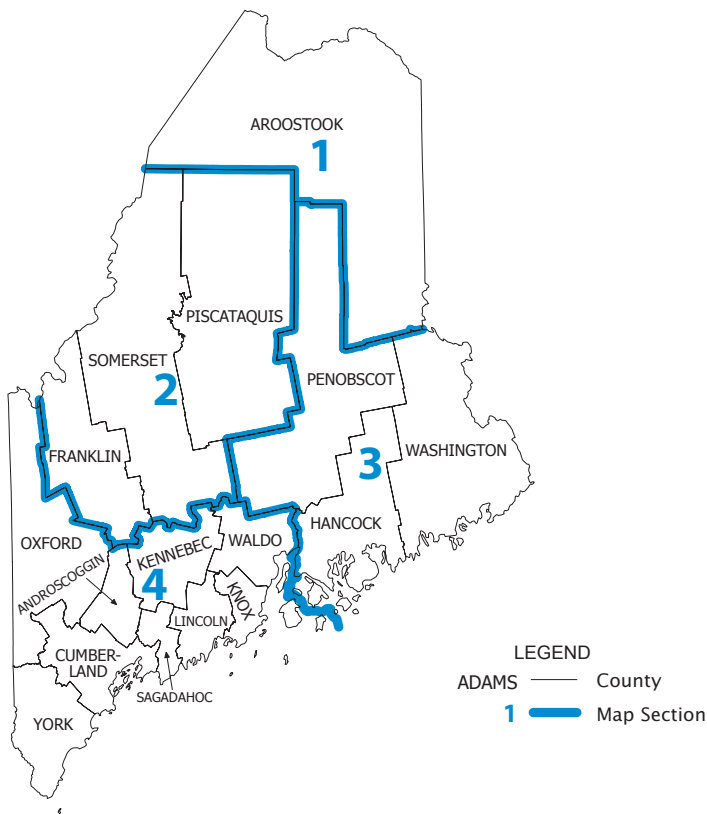
		International		ROME	Incorporated Place ²
	CAMPO	American Indian Reservation (Federal) ¹		Zena	Census Designated Place ²
	ZIA	Off-Reservation Trust Land ¹		Lake Erie	Large River, Lake, Water Body, or Shoreline
		State		A fishhook joins contiguous and/or discontinuous parts of the same geographic entity.	
	ERIE	County		SEE INSET A	Inset
	YORK	County Subdivision ^{1, 2}			

¹ A 'o' following an American Indian area name indicates that the American Indian area is not part of any legal county subdivision and thus serves as the statistical equivalent of a legal county subdivision. The county subdivision name is shown only if different than the name of the American Indian area.

² A '*' following a place name indicates that the place is coextensive with a separate county subdivision. The county subdivision name is shown only if different than the name of the place. A 'o' following a place name indicates that the place is an independent place or independent city. An independent place is not part of any legal county subdivision and thus serves as the statistical equivalent of a legal county subdivision. An independent city is not part of any county or legal county subdivision and thus serves as both the statistical equivalent of a county and a legal county subdivision. The name for the county subdivision is always the same as that of the place and never shown separately on the map.

Note: All legal and statistical area boundaries and names are as of January 1, 2010. Where international, state, county, independent city, and/or county subdivision boundaries coincide, the map shows the boundary symbol for the highest level of these geographic entities. The county and independent city boundaries are always shown. Where a county subdivision boundary symbol coincides with a place boundary, the map does not show the place boundary symbol. Where American Indian Reservation (Federal), American Indian Reservation (State), State Designated Tribal Statistical Area, and/or Tribal Designated Statistical Area boundaries coincide with a county subdivision boundary, the map does not show the county subdivision boundary symbol. Any geographic entity name may include '(pt)' if some portion of the entity extends beyond the limits of the map area displayed on the page, or if multiple discontinuous pieces of the entity have been discretely labeled on the page. A geographic entity name may include '(pts)' if many discontinuous pieces exist for that entity that cannot be discretely labeled. The boundaries shown on this map are for Census Bureau statistical data collection and tabulation purposes only; their depiction and designation for statistical purposes does not constitute a determination of jurisdictional authority or rights of ownership or entitlement.

Section Locator



Geographic Areas Reference Map Legend, Section Locator, and Location Index

County Location Index

This list presents the map section numbers for each county in the state.
Map section numbers refer to the geographic areas reference maps only.

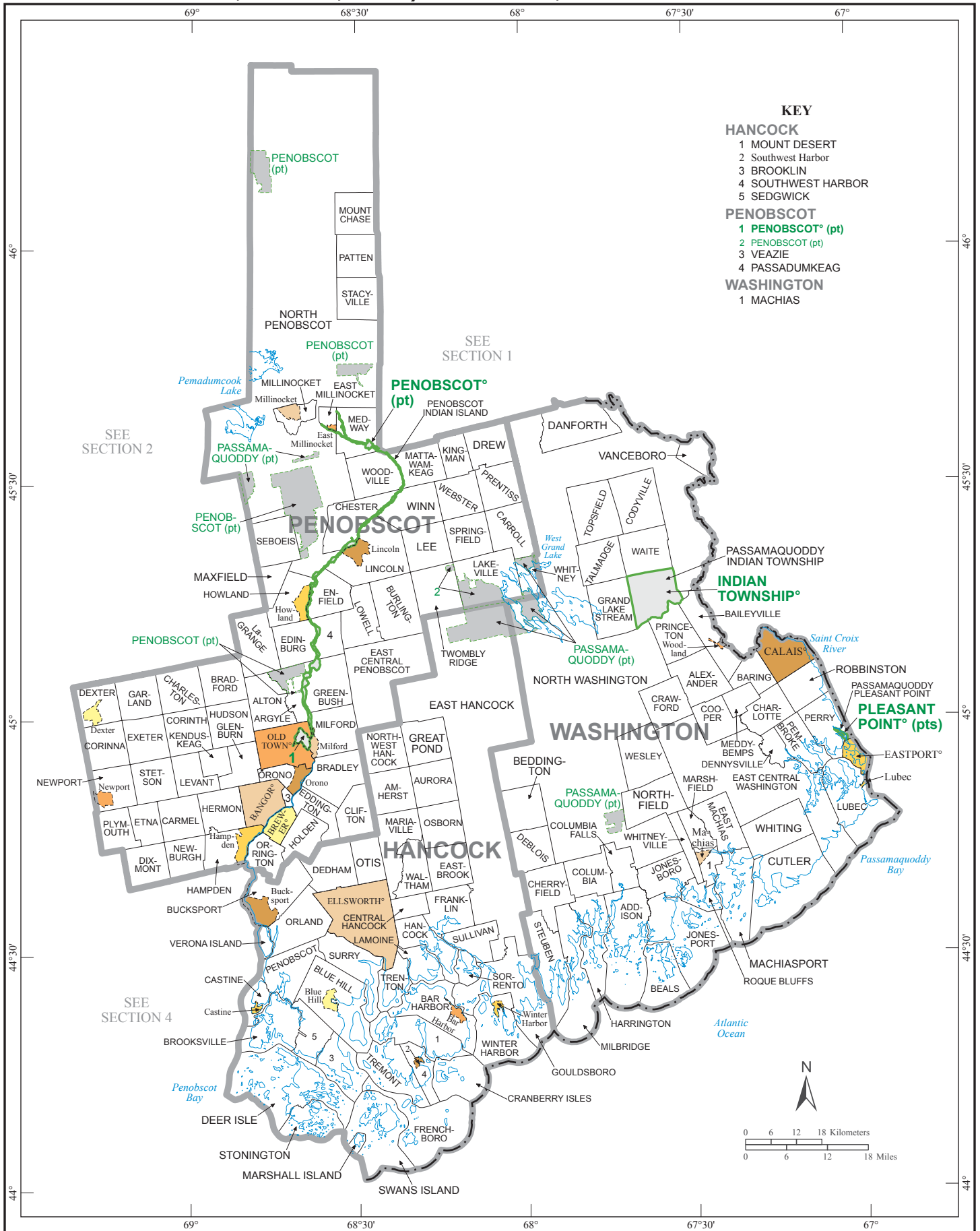
COUNTY	MAP SEC
Androscoggin	4
Aroostook	1
Cumberland	4
Franklin	2
Hancock	3
Kennebec	4
Knox	4
Lincoln	4
Oxford	4
Penobscot	3
Piscataquis	2
Sagadahoc	4
Somerset	2
Waldo	4
Washington	3
York	4

American Indian Areas, Counties, County Subdivisions, and Places - Section 1



[illegible]

American Indian Areas, Counties, County Subdivisions, and Places - Section 3



KEY

ANDROSCOGGIN
1 MECHANIC FALLS

KENNEBEC
1 Farmingdale
2 Randolph*
3 GARDINER*
4 Winthrop
5 WINTHROP
6 FARMINGDALE
7 WEST GARDINER

WALDO
1 BROOKS

[illegible]

American Indian Areas, Counties, County Subdivisions, and Places - Inset B

